

STATE OF ARIZONA
STATE HIGHWAY DEPARTMENT

RIGHT OF WAY PLAN OF THE
PRESCOTT - FLAGSTAFF
STATE HIGHWAY
PROJECT NO. S-366-705
COCONINO
COUNTY

FINALIZED

FED. ROAD DIV. NO.	STATE	PROJECT NO.	SHEET NO.	TOTAL SHEETS
7	ARIZ.	S-366-705	1	5

RIGHT OF WAY MAP NO. D-3-T-575

ALIGNMENT, RIGHT OF WAY, APPROVED IN ACCORDANCE WITH HIGHWAY PLANS. SHEET 1 THRU 5
DATE 7-18-68 W. G. O'Harra Jr. [signature]
ASSISTANT STATE ENGINEER

APPROVED IN ACCORDANCE WITH RESOLUTION DATED: May 17th 1968, MINUTES OF THE ARIZONA HIGHWAY COMMISSION RES. NO.: 68-37

A.R.E. NO. 89046

5578	4-30-80	Kathy	Finalized

Click here for SR 89A Index

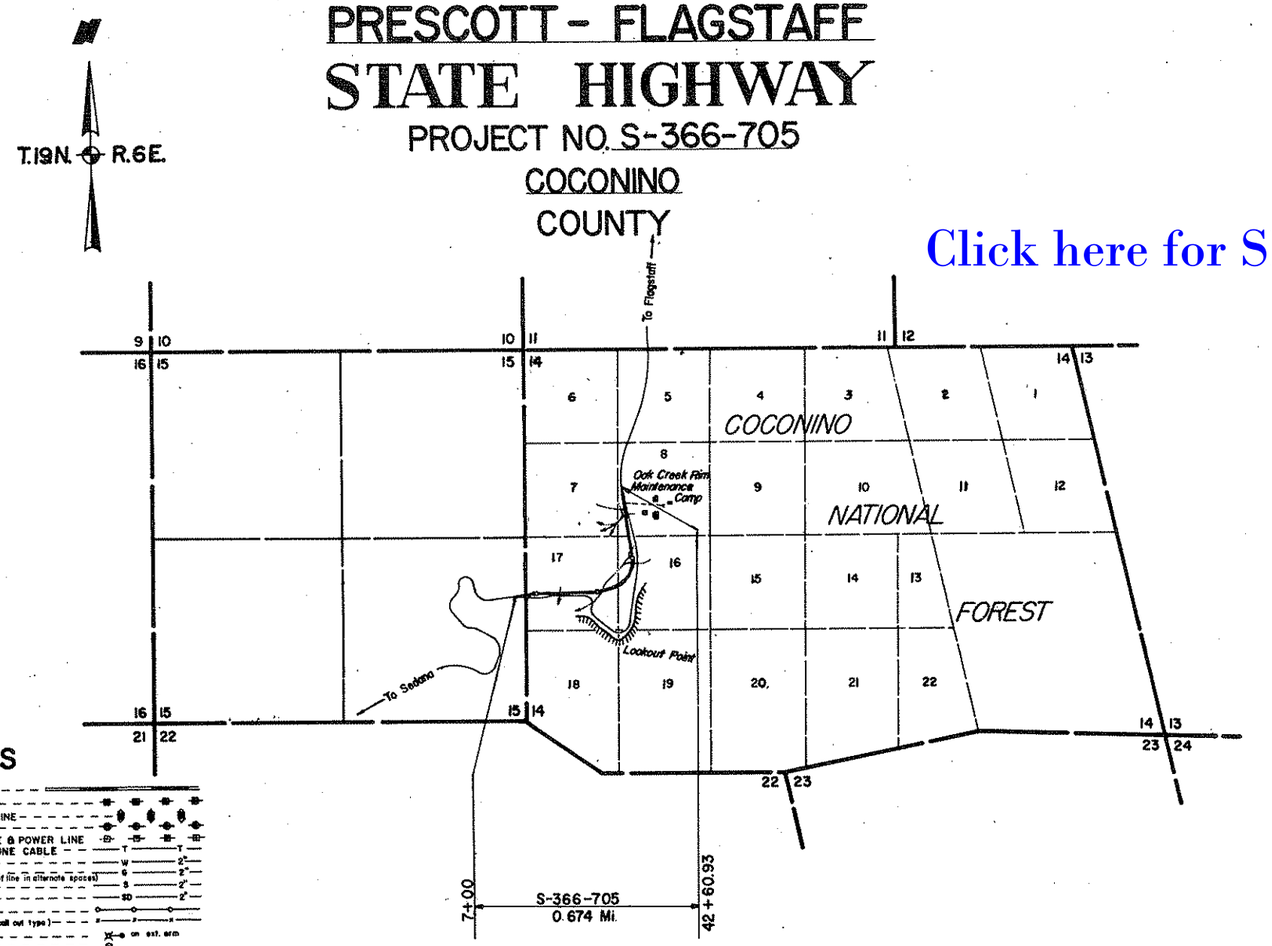

CONVENTIONAL SIGNS

HIGHWAY CENTER LINE (New) (Existing)
HIGHWAY R/W LINE (New) (Existing)
CONTROLLED ACCESS (Denied) (open) (Existing)
R.R. R/W COMMON to HIGHWAY R/W (Existing)
R.R. R/W LINE
TOWNSHIP and RANGE LINE
SECTION LINE
1/4 LINE or MID. SEC. LINE
1/16 LINE
PROPERTY LINE (not part of a Subdivision)
SUBDIVISION or LOT LINE
ORIGINAL LOT LINE
STATE and NATIONAL BOUNDARIES
COUNTY LINE
CITY LIMITS
LAND GRANTS BOUNDARIES
FOREST, NATIONAL MONUMENTS, MILITARY BASES and INDIAN RESERVATION
SURVEY MEANDER LINE
NEW R/W CONTROL POINT
EXISTING R/W CONTROL POINTS
EXISTING R/W MARKER
PARCEL NUMBER 7-001

RAILROAD TRACK
POWER LINE
POWER TRANSMISSION LINE
TELEPHONE LINE
COMBINATION TELEPHONE & POWER LINE
UNDERGROUND TELEPHONE CABLE
WATER LINE
GAS LINE (Show size of line in alternate spaces)
SEWER LINE
STORM DRAIN
CHAIN LINK FENCE
BARBED WIRE FENCE (call out type)
STREET LIGHT on ext. arm
WATER METER
WATER VALVE
FIRE HYDRANT
GAS METER
GAS VALVE
DOWN GUY
MANHOLE (existing)
ROAD (existing)
PROPERTY ANCHOR BARS
PROPERTY LIMITS ARROWS
TRAFFIC FLOW ARROWS
CANAL, CHANNEL or DITCH
BRIDGE
BOX CULVERTS
CATTLE GUARD
RIVER

REDUCED SIZE DO NOT SCALE

ARIZONA HIGHWAY COMMISSION
APPROVED FOR RIGHT-OF-WAY ACQUISITION
STATE HIGHWAY ENGINEER
[signature] 7-18-68
DEPUTY STATE ENGINEER DATE

DEPARTMENT OF COMMERCE
BUREAU OF PUBLIC ROADS
APPROVED:
DIVISION ENGINEER DATE

LCK

PRESCOTT—FLAGSTAFF HIGHWAY
OAK CREEK LOOKOUT SEC.
COCONINO COUNTY

Click here for SR 89A Index

REVISIONS					
C.O. No.	DATE	BY	DESCRIPTION	PROJECT NO.	3-366-705
4471	12-8-76	K.R.G.	Added lots 5 & 6 to descrip of 3-072	DRAWING NO.	D-3-T-575
5578	4-30-80	Kathy	Finalized	SHEET NO.	2 of 5
				DRAWN BY	D.S.C.
				DATE COMP.	5-15-68
				SCALE	None

OWNERSHIP RECORD										ACQUISITION RECORD				
PARCEL NUMBER	OWNER	DESCRIPTION	TOTAL AREA	AREA REQUIRED GROSS INCLUDING EXISTING R/W	AREA REQUIRED NET EXCLUDING EXISTING R/W	EASEMENT AREA	REMAINDER LEFT	REMAINDER RIGHT	SHEET NUMBER	COMMISSION APPROVAL	TYPE & DATE OF INSTRUMENT	RECORDED DATE	RECORDED BOOK	RECORDED PAGE
3-072	U.S.A.~Coconino Nat'l. Forest	SE¼ NE¼ SE¼ Sec. 15 T.19N., R.6E.		0.9 Ac.	0.6 Ac.				4	9-29-76	Deed 8-19-76	10-19-76	606	317-21
		Lts. 5, 6, 7, 8, 16, & 17, Sec. 14, T.19N., R.6E.		15.5 Ac.	7.3 Ac.	0.3 Ac. Slope E. 0.2 Ac: D.E. 8.5 Ac. T.C.E.			4 & 5					

FINALIZED

CHECKED BY Bailey

HARD COPY

REDUCED SIZE
DO NOT SCALE

PRESCOTT—FLAGSTAFF HIGHWAY
OAK CREEK LOOKOUT SEC.
COCONINO COUNTY

Click here for SR 89A Index

REVISIONS			
C.O. No.	DATE	BY	DESCRIPTION
2046	8-5-68	R.R.	Added Bco. Equa. at end of Proj.
5578	4-30-80	Kathy	Finalized

PROJECT NO.	S-366-705
DRAWING NO.	D-3-T-575
SHEET NO.	3 of 5
DRAWN BY	D.W. & W.K.
DATE COMP.	9-28-67
SCALE	1" = 500'

FINALIZED

CHECKED BY. Bailey

HARD COPY 6711 MI

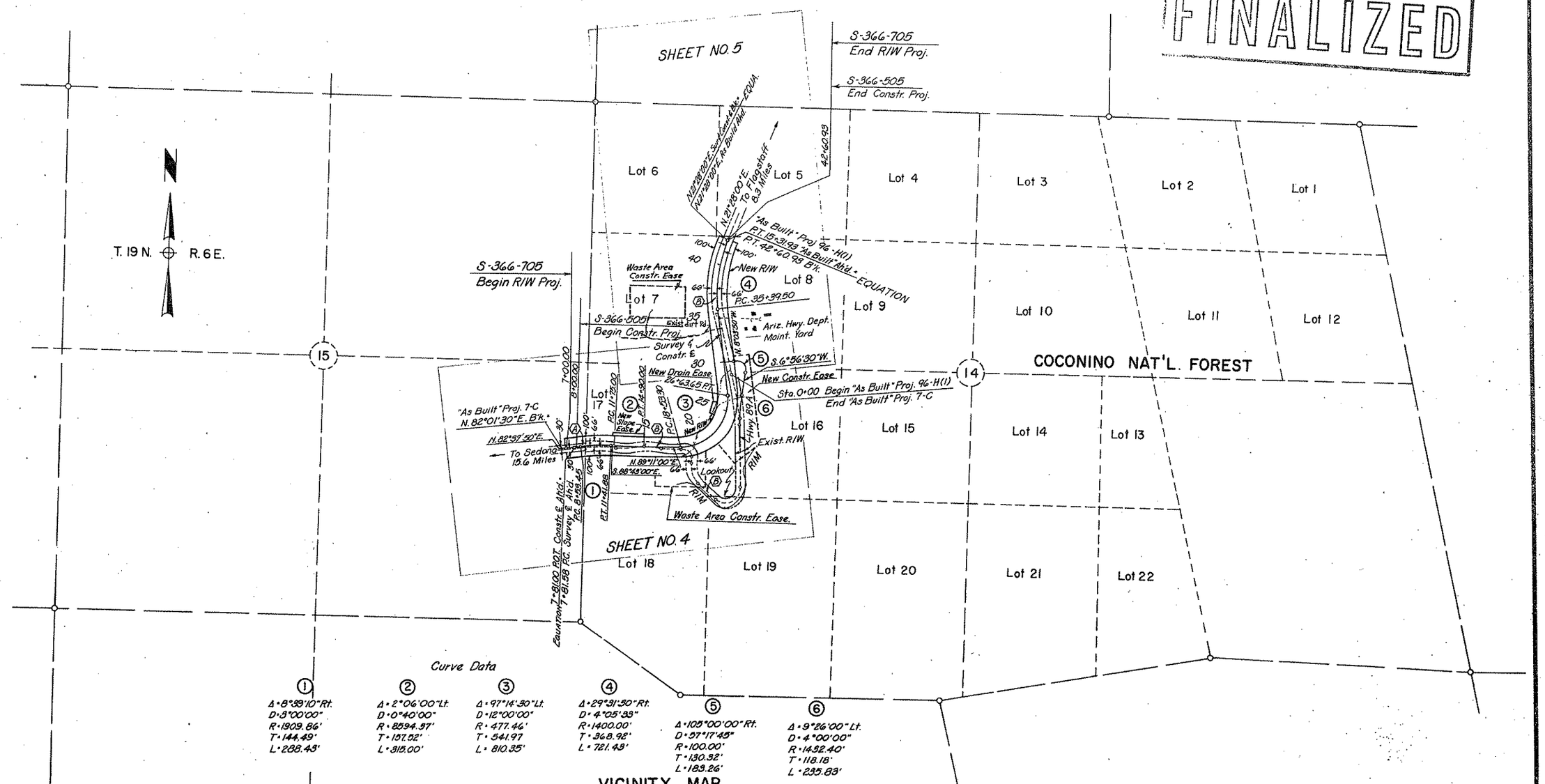

VICINITY MAP
Scale 1" = 500'

REDUCED SIZE DO NOT SCALE

INDEX TO EXISTING R/W

Index	Subdivision	Sec.	Twsp.	Range	Acquired From	Type	Book	Page	Width	Year	Parcel No.
Ⓐ	SE ¼	15	19N.	6E.	A.T.&S.F. Railway Co.	Ease.	Not Recorded		60'	1931	N/A
Ⓑ	Lots 7, 8, 16, 17, 18 & 19	14	19N.	6E.	National Forest Service	Special Use Permit	Not Recorded		132'	1933	N/A

Click here for SR 89A Index

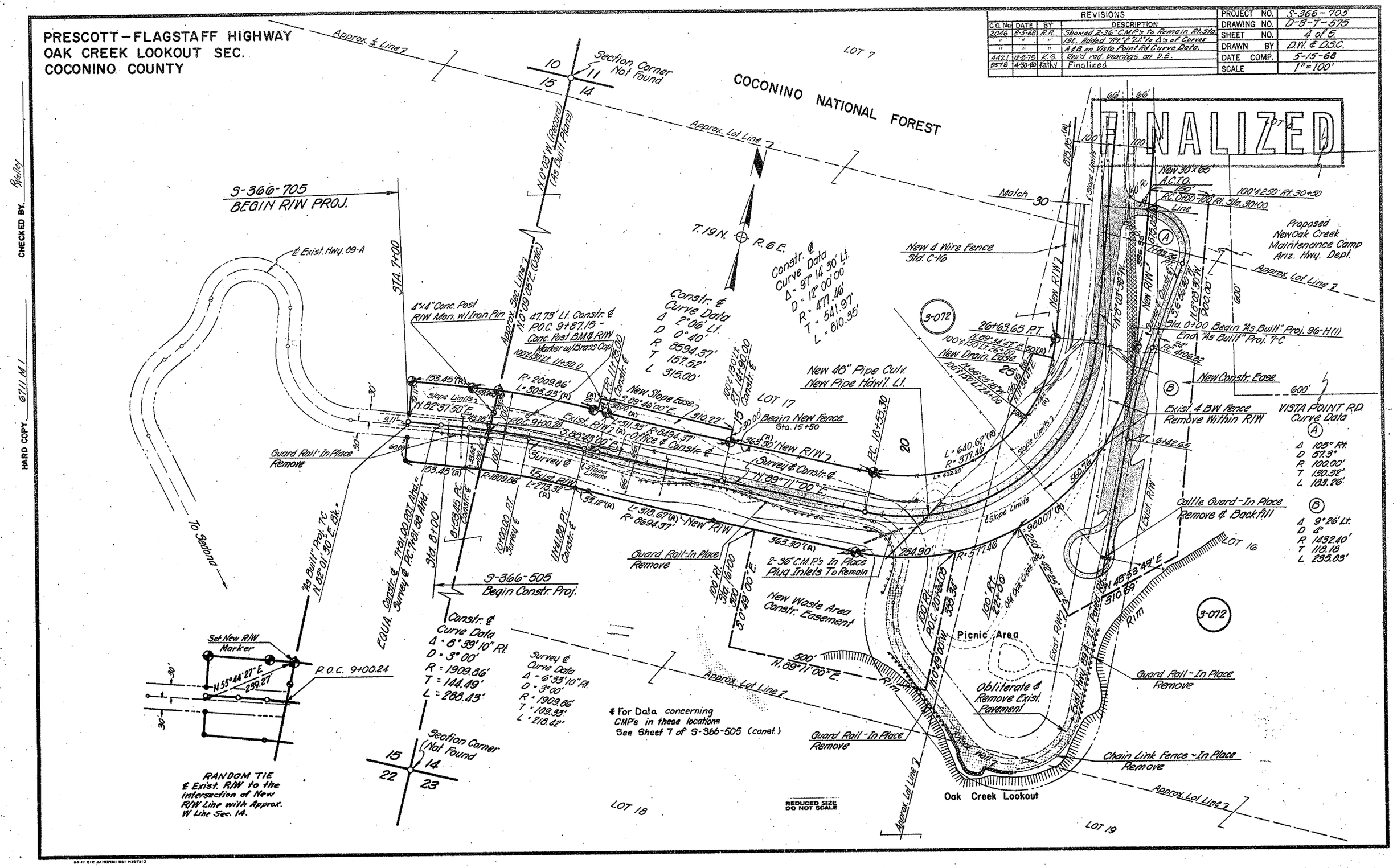

REVISIONS				
C.O. No.	DATE	BY	DESCRIPTION	
2046	8-3-68	R.R.	Added Bea. Equa. at end of Proj.	
4421	12-8-75	K.R.S.	Added sec. tie to 1/4 Cor. 14	
5578	4-30-80	G.N.J.	Finalized	

PROJECT NO.	S-366-705
DRAWING NO.	D-3-T-575
SHEET NO.	5 of 5
DRAWN BY	D.W. & D.S.C.
DATE COMP.	5-15-68
SCALE	1" = 100'

PRESCOTT-FLAGSTAFF HIGHWAY
OAK CREEK LOOKOUT SEC.
COCONINO COUNTY

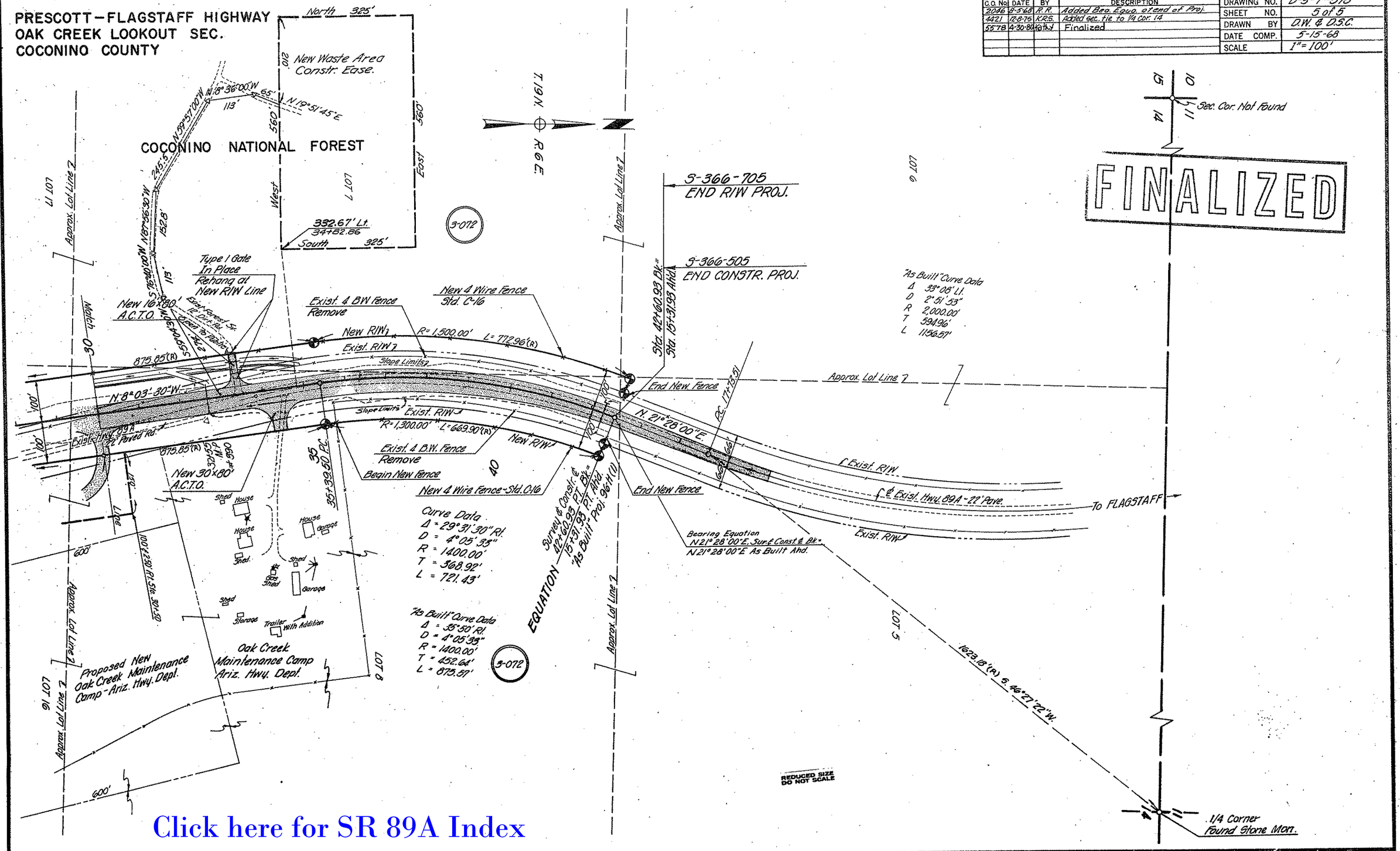

FINALIZED

HARD COPY 6711 M.I. CHECKED BY Bailey

Click here for SR 89A Index