Click here for SR 89A Index

FHWA REGION	STATE	PROJECT NUMBER	SHEET NO.	TOTAL SHEETS	PRELIMINARY PLANS
9	ARIZ.	S-366-607	1	19	

DRAWING NUMBER	D-3-T-616

STATE OF ARIZONA
DEPARTMENT OF TRANSPORTATION

HIGHWAYS DIVISION

RIGHT OF WAY PLAN OF THE

PRESCOTT - FLAGSTAFF HIGHWAY
WOODY WASH - FLAGSTAFF
U.S. 89A
PROJECT NO. S-366-607

COCONINO COUNTY DISTRICT 5

LENGTH OF PROJECT = 7.02 MILES

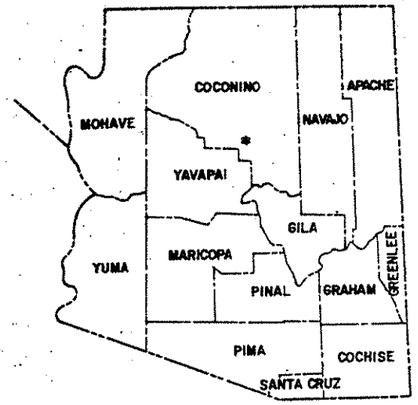

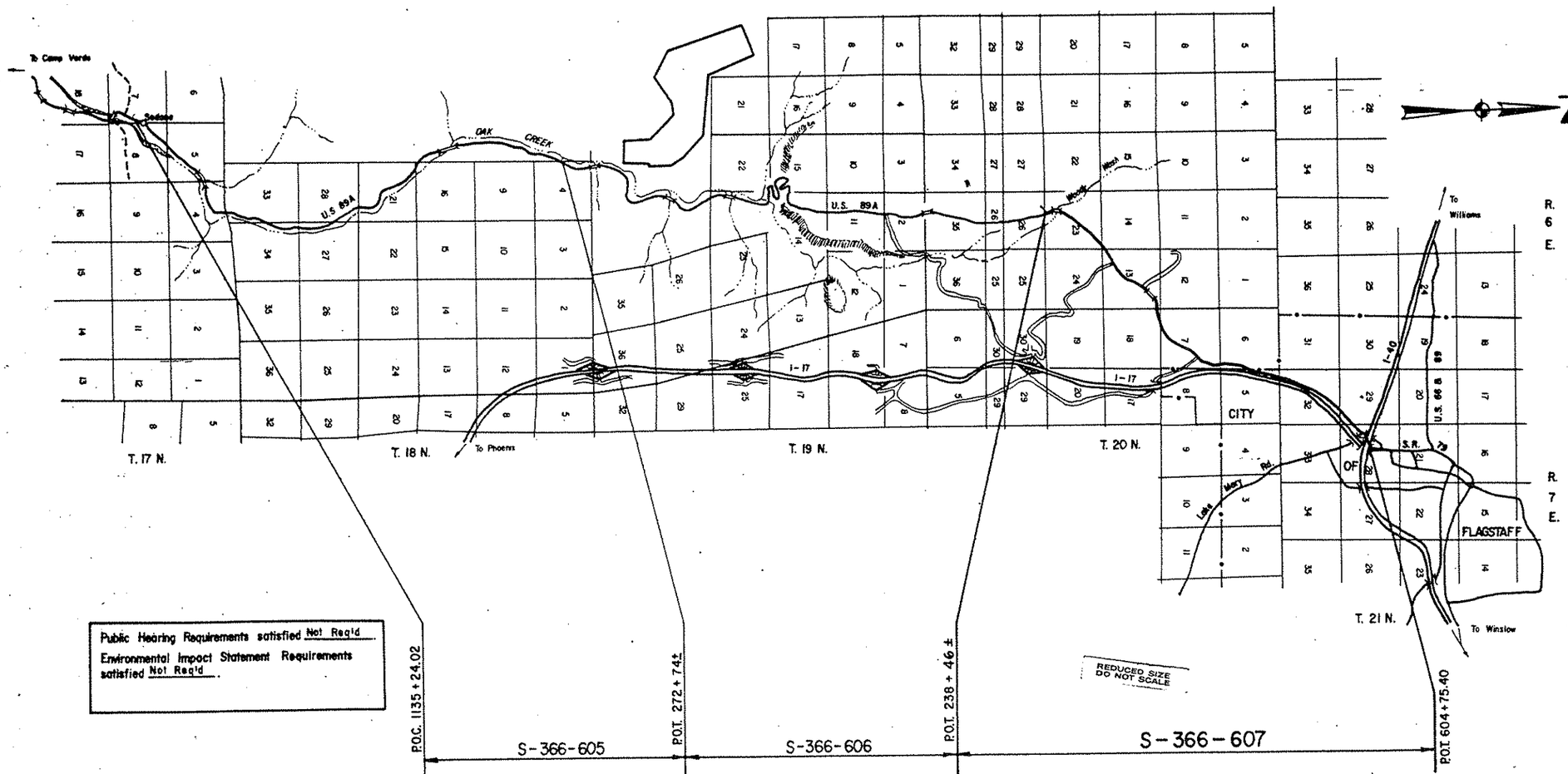

REDUCED SIZE DO NOT SCALE

PRELIMINARY PRINT
FOR ENGINEERING USE ONLY
SUBJECT TO DESIGN CHANGES, ADDITIONS, ALTERATIONS & CORRECTIONS
DATE 11/19/91 BY Hadley

Public Hearing Requirements satisfied Not Req'd
Environmental Impact Statement Requirements satisfied Not Req'd.

Approved in accordance with As Built Plans

DEPUTY STATE ENGINEER 1-2-92 DATE

ARIZONA DEPARTMENT OF TRANSPORTATION BOARD
Established State Route 79 9/9/27
Established State Hwy. 79 7/26/35 — Oak Creek to Jerome
Official Minutes Book 1935, Pg. 320
Established U.S. 89A, 7/22/36 — Yavapai
Official Minutes Book 1936, Pg. 5

CHIEF DEPUTY STATE ENGINEER 1/2/92 DATE

Documentation Plans for Existing Right of Way.

DRAWING 44613

Click here for SR 89A Index

PRESCOTT - FLAGSTAFF HWY.
WOODY WASH - FLAGSTAFF
COCONINO COUNTY

REVISIONS					
C.O. No.	DATE	BY	DESCRIPTION	PROJECT NO.	S-366-607
				DRAWING NO.	D-3-T-616
				SHEET NO.	2 of 19
				DRAWN BY	D. J. Holmes
				DATE COMP.	12-31-79
				SCALE	———

ITEM	SYMBOL
HIGHWAY SURVEY CENTERLINE	
HIGHWAY CONSTRUCTION CENTERLINE	
HIGHWAY CENTERLINE (EXISTING)	
HIGHWAY RIGHT OF WAY LINE (NEW)	
HIGHWAY RIGHT OF WAY LINE (EXISTING)	
CONTROLLED ACCESS (FULL)	
CONTROLLED ACCESS (PARTIAL)	
CONTROLLED ACCESS (EXISTING)	
RAILROAD RIGHT OF WAY LINE	
RAILROAD RIGHT OF WAY LINE COMMON TO HIGHWAY RIGHT OF WAY LINE (EXISTING)	
NATIONAL OR STATE BOUNDARY LINE	
FOREST, NATIONAL MONUMENT, MILITARY OR INDIAN RESERVATION	
COUNTY LINE	
TOWNSHIP OR RANGE LINE	
SECTION LINE	
QUARTER OR MID SECTION LINE	
SIXTEENTH OR GOVERNMENT LOT LINE	
LAND GRANT BOUNDARY LINE	
CITY LIMITS BOUNDARY LINE	
SUBDIVISION OR LOT BOUNDARY LINE	
PROPERTY OWNERSHIP BOUNDARY LINE	
PROPERTY LEASE BOUNDARY LINE	L
SURVEY MEANDER LINE	
POWER LINE	
POWER TRANSMISSION LINE	
TELEPHONE OR TELEGRAPH LINE	
TELEPHONE AND POWER LINE (COMBINATION)	
UNDERGROUND TELEPHONE CABLE	T
WATER UTILITY LINE	W 6"
NATURAL GAS UTILITY LINE	G 2"
SANITARY SEWER LINE	S 8"
STORM SEWER LINE	SS 36"

ITEM	SYMBOL
HIGHWAY SLOPE OR DRAINAGE EASEMENT (NEW)	
HIGHWAY SLOPE OR DRAINAGE EASEMENT (EXISTING)	
TEMPORARY CONSTRUCTION EASEMENT (NEW)	
ROAD (NEW) (SHOULDER TO SHOULDER WIDTH)	
ROAD (EXISTING) (SHOULDER TO SHOULDER WIDTH)	
RAILROAD TRACK	
RIVER OR CREEK (CONTINUOUS FLOW)	
RIVER OR CREEK (INTERMITTENT FLOW)	
NATURAL DRAINAGE OR A WASH	
CANAL, CHANNEL, OR DITCH (NEW)	
CANAL, CHANNEL, OR DITCH (EXISTING)	
IRRIGATION DITCH OR LINE (NEW)	IRR
IRRIGATION DITCH OR LINE (EXISTING)	IRR
DYKE OR LEVEE (NEW)	
DYKE OR LEVEE (EXISTING)	
BANK PROTECTION	
RETAINING WALL	
CONSTRUCTION OR SLOPE LIMITS	
WIRE OR BARBED WIRE FENCE	
CHAIN LINK FENCE	
WOOD FENCE	
STONE FENCE	
ROAD GUARD (NEW)	
ROAD GUARD (EXISTING)	
CURB	
CURB AND GUTTER	
DEPRESSED CURB WITH GUTTER (NEW)	
DEPRESSED CURB WITH GUTTER (EXISTING)	
TREES (DECIDUOUS)	
TREES (CONIFEROUS)	
HEDGE OR SHRUBBERY	
EXIST. PAVEMENT	
NEW PAVEMENT	
EXIST. PAVEMENT, TO BE OBLITERATED	
NEW STRUCTURES (BRIDGES, ETC. NOT COVERED BY PAVEMENT)	
EXCESS TAKE	

ITEM	SYMBOL
BRIDGE (NEW)	
BRIDGE (EXISTING)	
PIPE CULVERT (NEW)	
PIPE CULVERT (EXISTING)	
BOX CULVERT (NEW)	
BOX CULVERT (EXISTING)	
CATTLE GUARD (NEW)	
CATTLE GUARD (EXISTING)	
GATE (NEW)	
GATE (EXISTING)	
FORD (NEW)	
FORD (EXISTING)	
TRAFFIC DIRECTIONAL FLOW ARROWS	
DRAINAGE DIRECTIONAL FLOW ARROWS	
PROPERTY LIMIT ARROWS	
LEASE LIMIT ARROWS	L
PROPERTY TIE BARS	
SURVEY MONUMENT, NEW	
SURVEY MONUMENT, EXISTING	
NEW RIGHT OF WAY CONTROL POINT	
RIGHT OF WAY MARKER, EXISTING	

NORTH ARROW

FOUND SEC. COR. or 1/4 COR.
UNFOUND SEC. COR. or 1/4 COR.
3 FOUND CENTER SEC.
3 UNFOUND CENTER SEC.

5/32" Diameter Circle. No. 1 Rapidograph Pen, Or Equal. — SECTION CORNER

1/2" Diameter Circle. No. 1 Rapidograph Pen, Or Equal. — CENTER OF SECTION

5/32" Diameter Circle. No. 1 Rapidograph Pen, Or Equal. — 1/4 CORNER

7-614 PARCEL BUBBLE Size 3/4" 7-614 7-614-L1

STANDARD SYMBOLS

REDUCED SIZE DO NOT SCALE

Click here for SR 89A Index

PRESCOTT - FLAGSTAFF HWY.
WOODY WASH - FLAGSTAFF.
COCONINO COUNTY

REVISIONS					
C.O. No.	DATE	BY	DESCRIPTION		
				PROJECT NO.	S-366-607
				DRAWING NO.	D-3-T-616
				SHEET NO.	3 of 19
				DRAWN BY	D.J. Holmes
				DATE COMP.	12-31-79
				SCALE	———

A

Acres	Ac.
Ahead	Ahd
And	&
And Wife	et ux
And Others	et al
And Husband	et vir
Angle	∠
Approximate	Approx
Arbitrary	Arb
Asphalt	Asph
At	@
Avenue	Ave.

B

Back	Bk.
Bank Protection	B.P.
Barbed Wire	B.W.
Bearing	Brng.
Beginning	Beg.
Book	Bk.
Borrow	Bor
Boulevard	Blvd.
Boundary	Bndry.
Brass Cap	B.C.
Bridge	Br.
Building	Bldg.
Bureau of Indian Affairs	B.I.A.
Bureau of Land Management	B.L.M.
Bureau of Reclamation	B.R.

C

Calculated	Calc. or C
Cattle Guard	C.G.
Center	Ctr.
Center to Center	C. to C.
Centerline	℄
Channel	Chan.
Concrete	Conc.
Concrete Box Culvert	C.B.C.
Construction	Constr
Contractor	Cont.
Corner	Cor
Corrugated Metal Pipe	C.M.P.
County	Co.
Creek	Ck.
Cubic Yard	C.Y.
Culvert	Culv.
Curve Data	
Curve to Spiral	C.S.
Degree of Change per 100'	a
Length of Curve	L
Radius	R
Spiral to Curve	S.C.
Spiral to Tangent	S.T.
Delta	△
Point of Curve	P.C.
Deflection (Total Curve)	I
Curve Data	
Point of Tangent	P.T.
Point of Compound Curve	P.C.C.
Point of Reverse Curve	P.R.C.
Point of Reverse Spiral	P.R.S.
Point of Intersection	P.I.
Degree of Curve	D
Tangent Length	T
Tangent to Spiral	T.S.

D

Deceleration	Decel
Deflection	Defl
Department	Dept
Detour	Det.
Diameter	Dia
Distance	Dist.
Ditch and Dyke	D.&D.
Docket	Dkt
Drawing	Dwg.
Drive	Dr
Dyke	Dk
Drainage	Drn.
Drainage Easement	D.E.

E

Each	Ea.
Easement	Esmt.
East	E
Elevation	Elev.
Embankment	Emb.
Engineer	Engr
Equal	Eq. or =
Equation	Equa
Excavation	Excav
Existing	Exist
Extend	Ext

F

Federal	Fed
Feet	Ft. or '
Fence	Fc
Flowage Easement	F.E.
Forest	For
Found	Fnd
Frame	Fr
Freeway	Frwy.
Future	Fut.

G

Galvanized	Galv
Gauge	Ga.
Government	Govt
Grader	Gr.
Guard	Gd.

H

Headwall	Hdwl.
Highway	Hwy.
House	Hse.

I

Inch	In. or "
Include	Incl.
Interchange	Intcg.
Iron Pipe	I.P.
Irrigation	Irr.

J

Joint	Jt.
Junction	Jct.

L

Left	Lt.
Length	Lgth.
Line	Ln.
Linear Feet	L.F.
Local Tangent Bearing	L.T.B.

M

Manhole	M.H.
Material	Matl.
Maximum	Max.
Median	Med.
Mile	Mi.
Mile Post	M.P.
Minimum	Min.
Minute	'
Miscellaneous	Misc.
Monument	Mon.
Mountain	Mt.

N

National	Natl
North	N.
Number	No.

O

Opening	Opng.
Outside Diameter	O.D.
Office	Off.

P

Page	Pg.
Parcel	Par.
Parkway	Pkwy.
Per	/
Percent	%
Place	Pl.
Point on Curve	P.O.C.
Point on Tangent	P.O.T.
Point on Semi-Tangent	P.O.S.T.
Power Line	P.L.
Private	Pvt.
Project	Proj.
Property	Prop.
Proposed	Propsd
Protection	Prot.

Q

Quadrant	Quad.

R

Railroad	R.R.
Range	Rng. or R.
Record	Rec. or (R)
Reinforced	Reinf.
Reinforced Concrete Pipe	R.C.P.
Required	Reqd.
Reservation	Res.
Right	Rt.
Right of Way	R/W
Road	Rd.
Roadway	Rdwy

S

Second	"
Section	Sec.
Sheet	Sht.
Skew	Sk.
Slope Easement	S.E.
South	S.
Specifications	Specs.
Square	Sq.
Square Feet	ft
State Route	S.R.
Station	Sta
Street	St.
Subdivision	Subdiv.
Survey	Sur.

T

Telegraph	Tlg.
Telephone	Tel.
Township	Twp. or T.
Temporary Construction Easement	T.C.E.
Traffic Interchange	T.I.
Turnout	T.O.
Typical	Typ.

U

United States General Land Office	U.S.G.L.O.
Underground	Ungnd.

V

Vertical	Vert.

W

West	W
West Bound	W.B.
Warranty Deed	W.D.

Y

Yard	Yd.

STANDARD ABBREVIATIONS

REDUCED SIZE DO NOT SCALE

DRAWING 44-812

PRESCOTT - FLAGSTAFF HWY.
WOODY WASH - FLAGSTAFF
COCONINO COUNTY

Click here for SR 89A Index

REVISIONS			
C.O. No.	DATE	BY	DESCRIPTION
5784	4-14-81	D.J.H.	Added Item No. 1859.
8406	10-21-91	MAH	Added Par. 3-398

PROJECT NO.	S-366-607
DRAWING NO.	D-3-T-616
SHEET NO.	4 of 19
DRAWN BY	D. J. Holmes
DATE COMP.	12-31-79
SCALE	

① Number 1859 was used in the acquisition of the 1933 Special Use Permit.

② Area for purposes of obtaining Hwy. Esmt. Deed.

③ Excludes the area of a 36' wide strip that was included in the Hwy. Esmt. Deed for Proj. 1-17-2(7).

OWNERSHIP RECORD										ACQUISITION RECORD				
PARCEL NUMBER	OWNER	DESCRIPTION	TOTAL AREA	AREA REQUIRED: GROSS INCLUDING EXISTING R/W	AREA REQUIRED: NET EXCLUDING EXISTING R/W	EASEMENT AREA	REMAINDER: LEFT	REMAINDER: RIGHT	SHEET NUMBER	BOARD APPROVAL	TYPE & DATE OF INSTRUMENT	RECORDED: DATE	RECORDED: BOOK	RECORDED: PAGE
① 1859	U.S.A. (Coconino Nat'l Forest)	Pt. of Sec. 23, T. 20 N. R. 6 E.			19.2 Ac.②				7, 8, 9	—	PERMIT 9-15-33	NOT RECORDED		
		Pt. of Sec. 13, T. 20 N. R. 6 E.			21.8 Ac.②				9, 10, 11					
		Pt. of Sec. 7, T. 20 N. R. 7 E.			8.9 Ac.②				12, 13, 14					
3-398	Transamerica Title Insurance Company	Pt. of NW¼ of Sec. 5, T. 20 N. R. 7 E.			③ 3.1 Ac.②				15, 16	—	EASEMENT	04/02/91	1389	137
		Pt. of Sec. 32, T. 21 N. R. 7 E.			③ 13.7 Ac.②				16, 17, 18					

PRESCOTT - FLAGSTAFF HWY.
WOODY WASH - FLAGSTAFF
COCONINO COUNTY

Click here for SR 89A Index

REVISIONS					
C.O. No.	DATE	BY	DESCRIPTION	PROJECT NO.	S-366-607
5784	4-14-81	D.J.H	Revised Exist. R/W in Sec. 14	DRAWING NO.	D-3-T-616
5902	10-14-81	LCK	Removed Item Ⓑ from Index-No R/W of	SHEET NO.	5 of 19
"	"	"	Record in Secs. 14 & 18.	DRAWN BY	D.J. Holmes
				DATE COMP.	12-31-79
				SCALE	1" = 1000'

NOTE
Due to errors, omissions and corrections in As Built Plans, the bearing equations and stationing for this R/W Project have been recomputed, holding the previous R/W Project bearing and As Built Curve Deflections as centerline control.

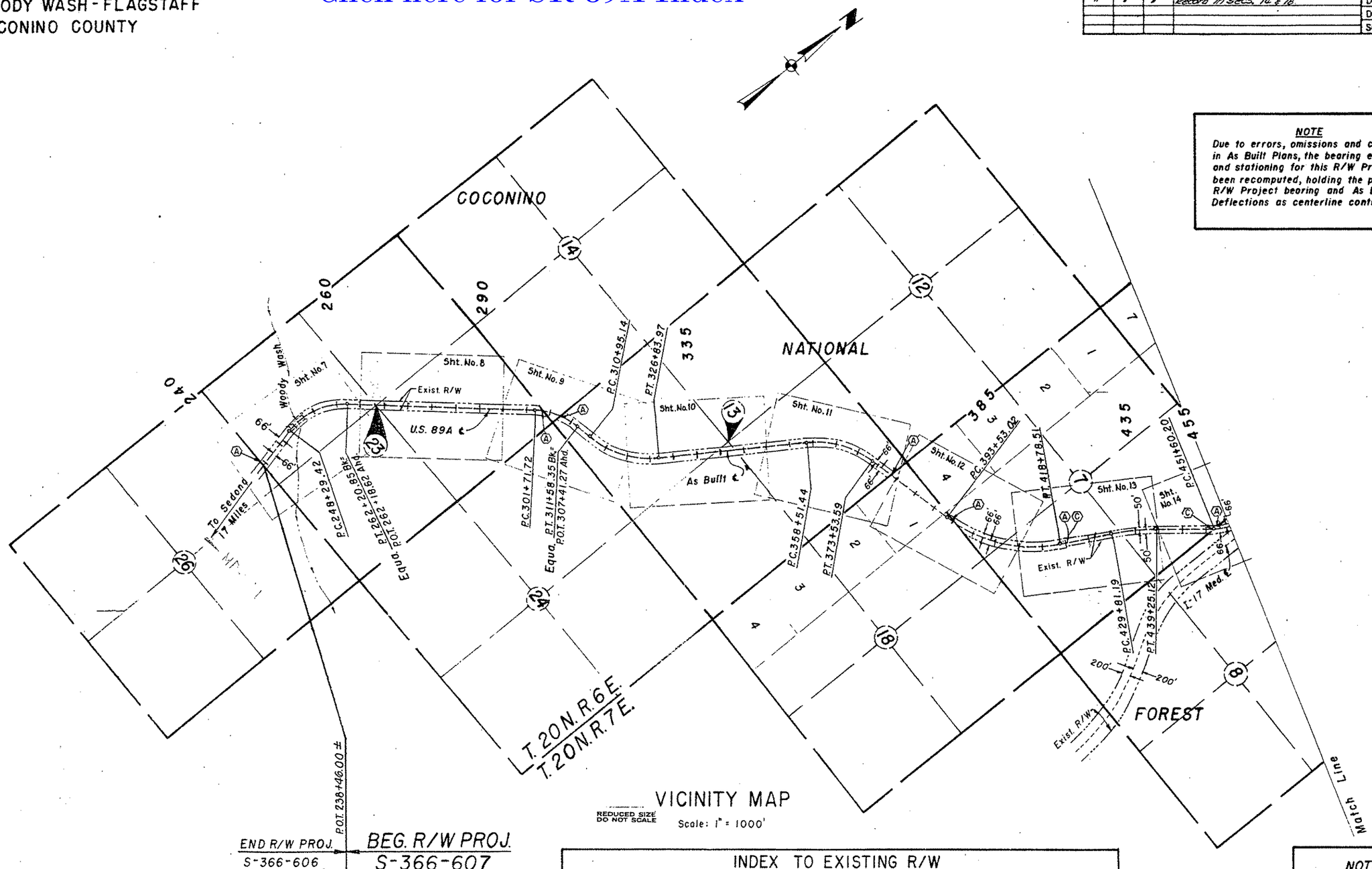

VICINITY MAP
REDUCED SIZE DO NOT SCALE
Scale: 1" = 1000'

INDEX TO EXISTING R/W											
Index	Subdivision	Sec.	Twp.	R.	Acq. From	Type	Book	Page	Width	Year	Parcel No.
Ⓐ		13,23	20N.	6 E.	Coconino Nat'l Forest	S.U.P.			132'	1933	1859
Ⓐ		7,8	20N.	7 E.	Coconino Nat'l Forest	S.U.P.			132'	1933	1859
Ⓒ	E^2	7	20N.	7 E	John R. Robinson	Esmt.	6	278	100'	1933	

NOTE:
See PLAN SHEETS for CURVE DATA

HARD COPY F.H. 7-H, 7-G, I-40-3(15), I-17-2(7) CHECKED BY [signature] 12-29

PRESCOTT - FLAGSTAFF HWY.
WOODY WASH - FLAGSTAFF
COCONINO COUNTY

Click here for SR 89A Index

REVISIONS			
C.O. No.	DATE	BY	DESCRIPTION
5784	4-14-81	D.J.H.	Removed Exist. R/W in Sec. 6.
5902	10-14-81	LCK	Added item (B) to index.

PROJECT NO.	S-366-607
DRAWING NO.	D-3-T-616
SHEET NO.	6 of 19
DRAWN BY	D. J. Holmes
DATE COMP.	12-31-79
SCALE	1" = 1000'

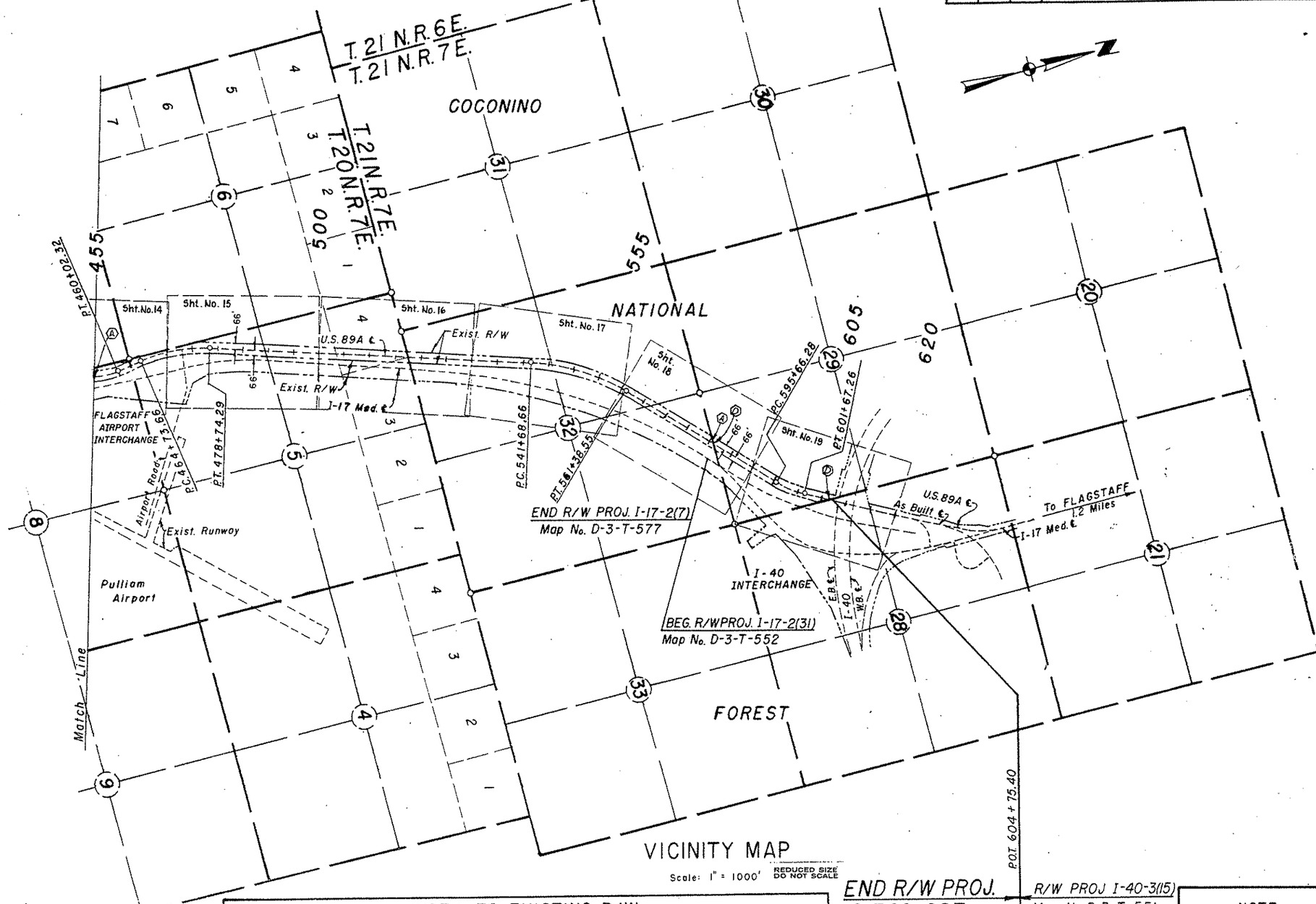

VICINITY MAP

Scale: 1" = 1000' REDUCED SIZE DO NOT SCALE

INDEX TO EXISTING R/W

Index	Subdivision	Sec.	Twp.	R.	Acq. From	Type	Book	Page	Width	Year	Parcel No.
(A)		5,8	20 N	7 E.	Coconino Nat'l Forest	S.U.P.			132'	1933	1859
(A)		32	21 N.	7 E.	Coconino Nat'l Forest	S.U.P.			132'	1933	1859
(B)		29	21 N.	7 E.	ARS 28-1861-5				132		

NOTE:
See PLAN SHEETS for CURVE DATA

HARD COPY FH.7-G.7-H.I-40-3(15).I-17-2(7) CHECKED BY [signature] 12-29

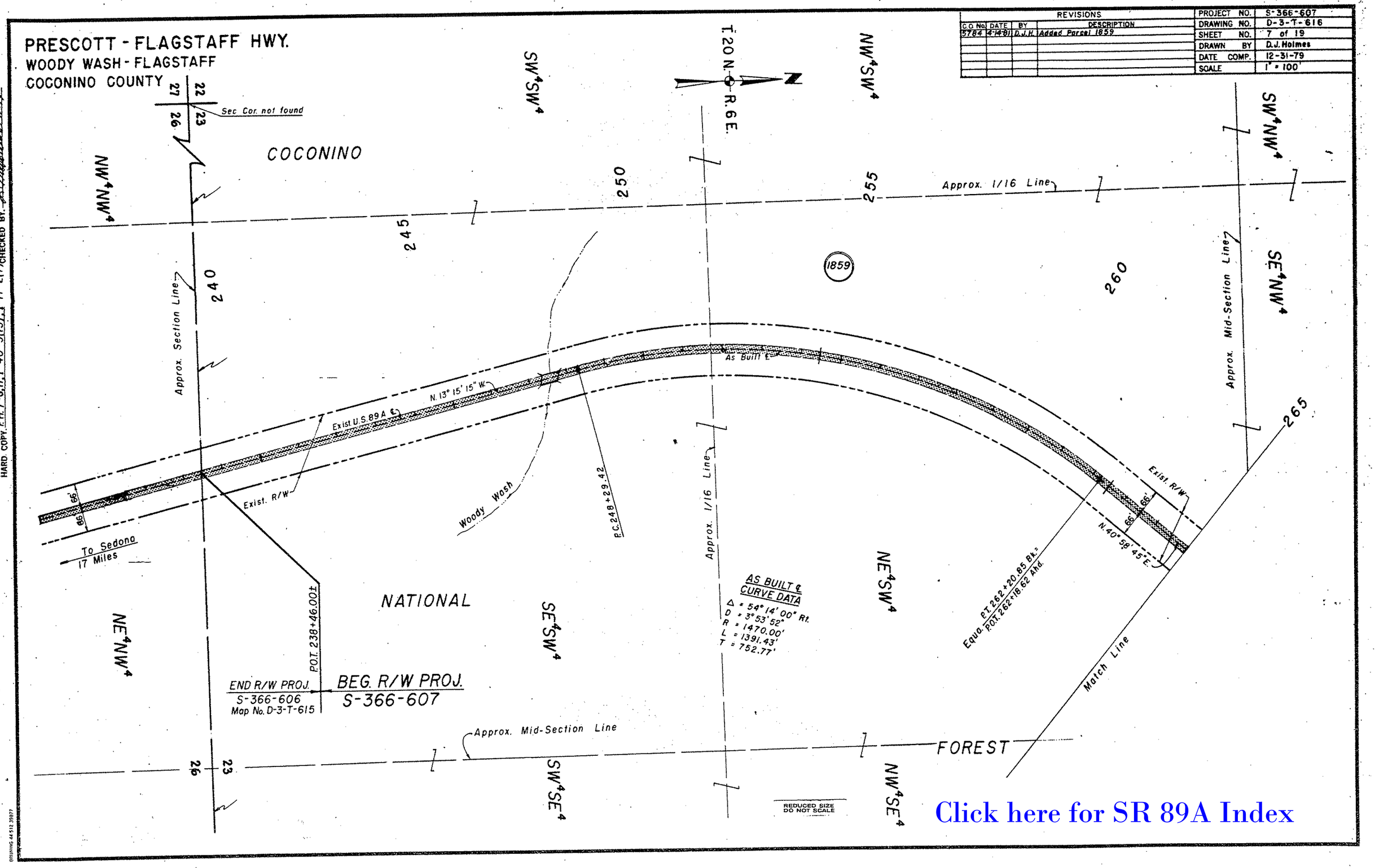

Click here for SR 89A Index

PRESCOTT - FLAGSTAFF HWY.
WOODY WASH - FLAGSTAFF
COCONINO COUNTY

REVISIONS			
C.O. No.	DATE	BY	DESCRIPTION
5784	4-14-81	D.J.H.	Added Parcel 1859

PROJECT NO.	S-366-607
DRAWING NO.	D-3-T-616
SHEET NO.	8 of 19
DRAWN BY	D.J. Holmes
DATE COMP.	12-31-79
SCALE	1" = 100'

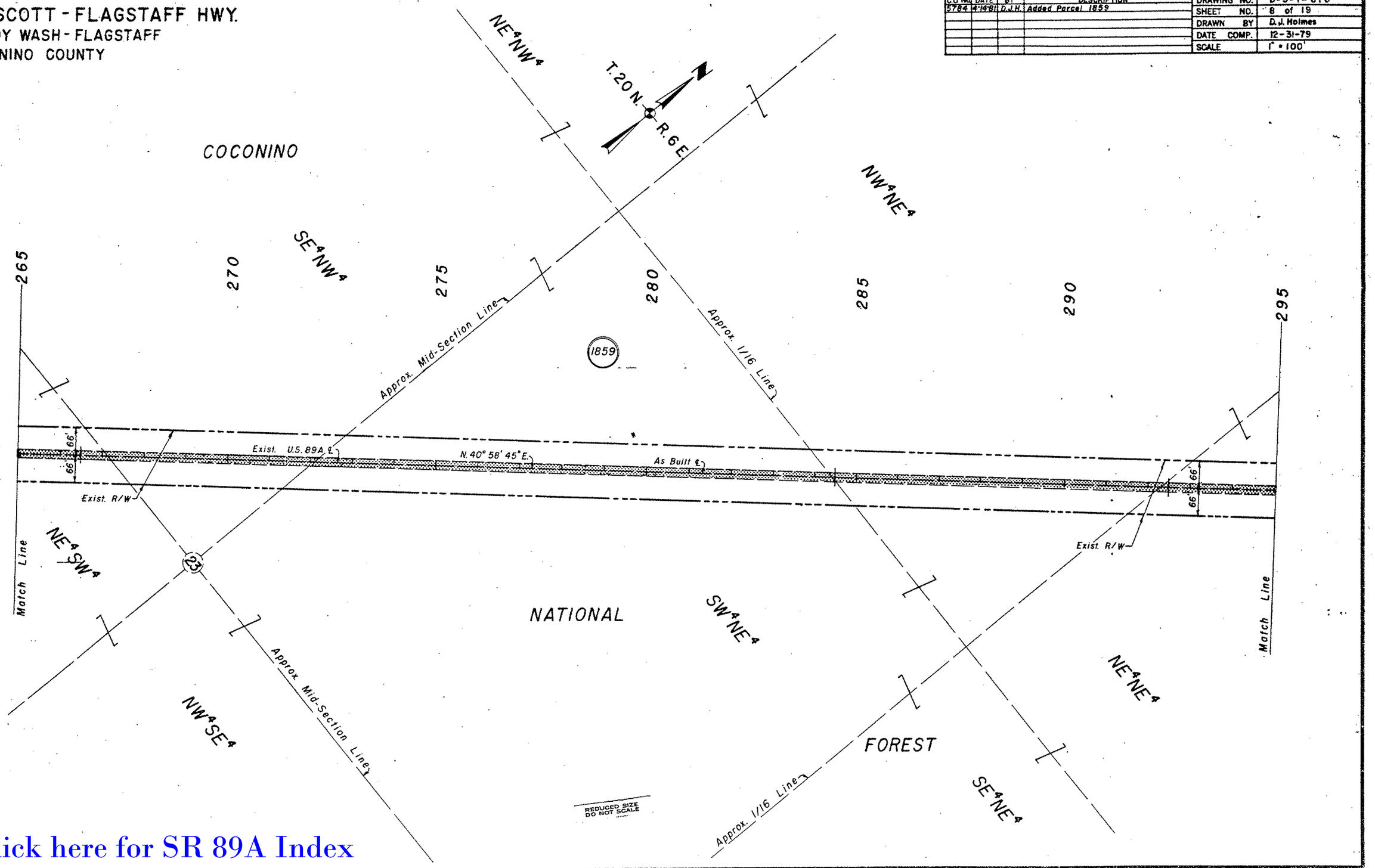

Click here for SR 89A Index

HARD COPY, I-40-3(15); I-17-2(7); F.H.7-6,H, CHECKED BY, D.J. Holmes 12-79

PRESCOTT - FLAGSTAFF HWY.
WOODY WASH - FLAGSTAFF
COCONINO COUNTY

REVISIONS				
C.O. No.	DATE	BY	DESCRIPTION	
5784	4-14-81	D.J.H.	Added Par. 1859; revised R/W in Sec. 14.	
2202	10-1-81	LCK	Removed R/W in Sec. 14	
9382	4-11-00	PCT	Added Ex. R/W and Note in Sec. 14.	

PROJECT NO.	S-366-607
DRAWING NO.	D-3-T-616
SHEET NO.	9 of 19
DRAWN BY	D.J. Holmes
DATE COMP.	12-31-79
SCALE	1" = 100'

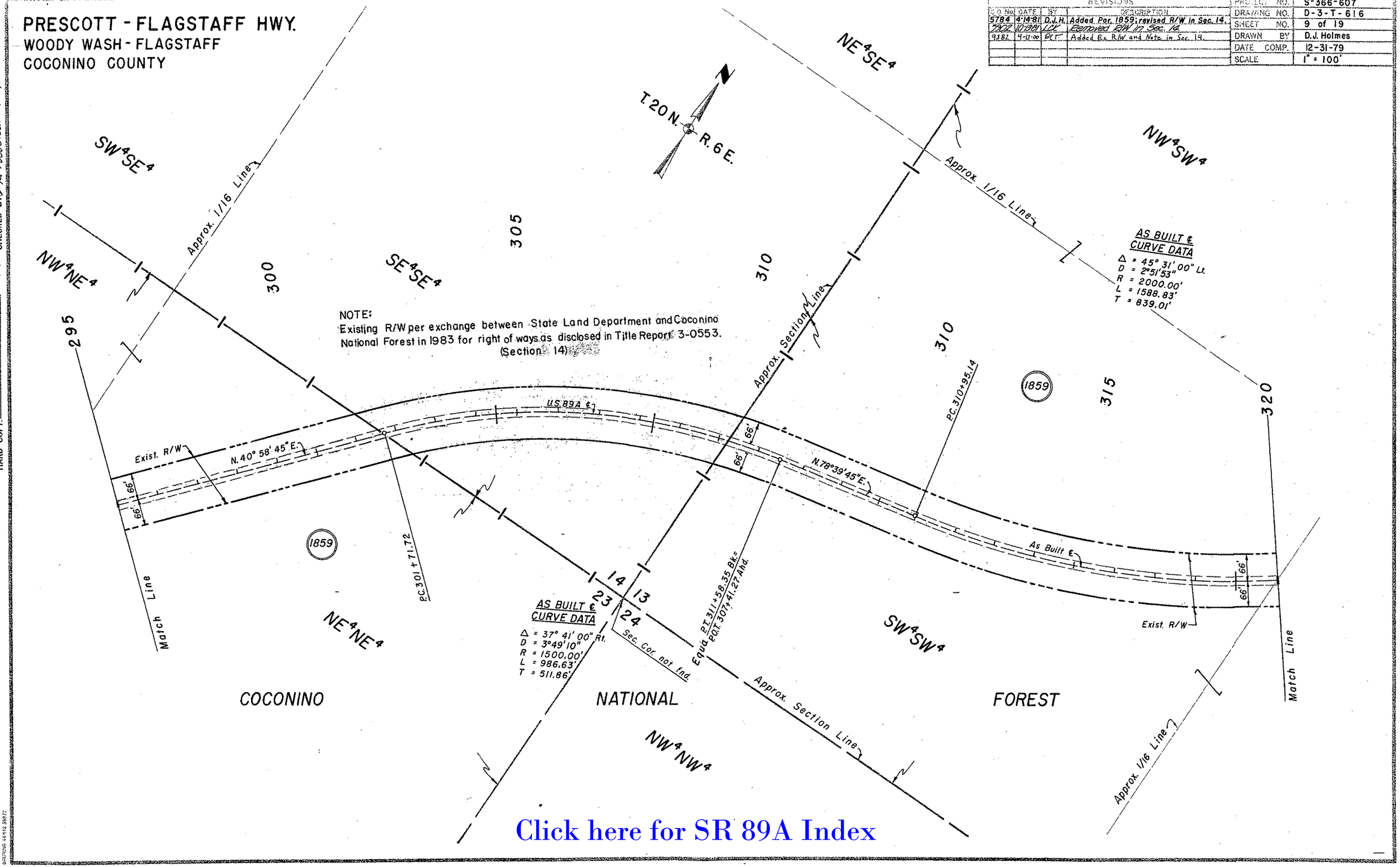

Click here for SR 89A Index

HARD COPY: F.H. 7-6, H; I-40-3(15); I-(7-2(7) CHECKED BY: [illegible]

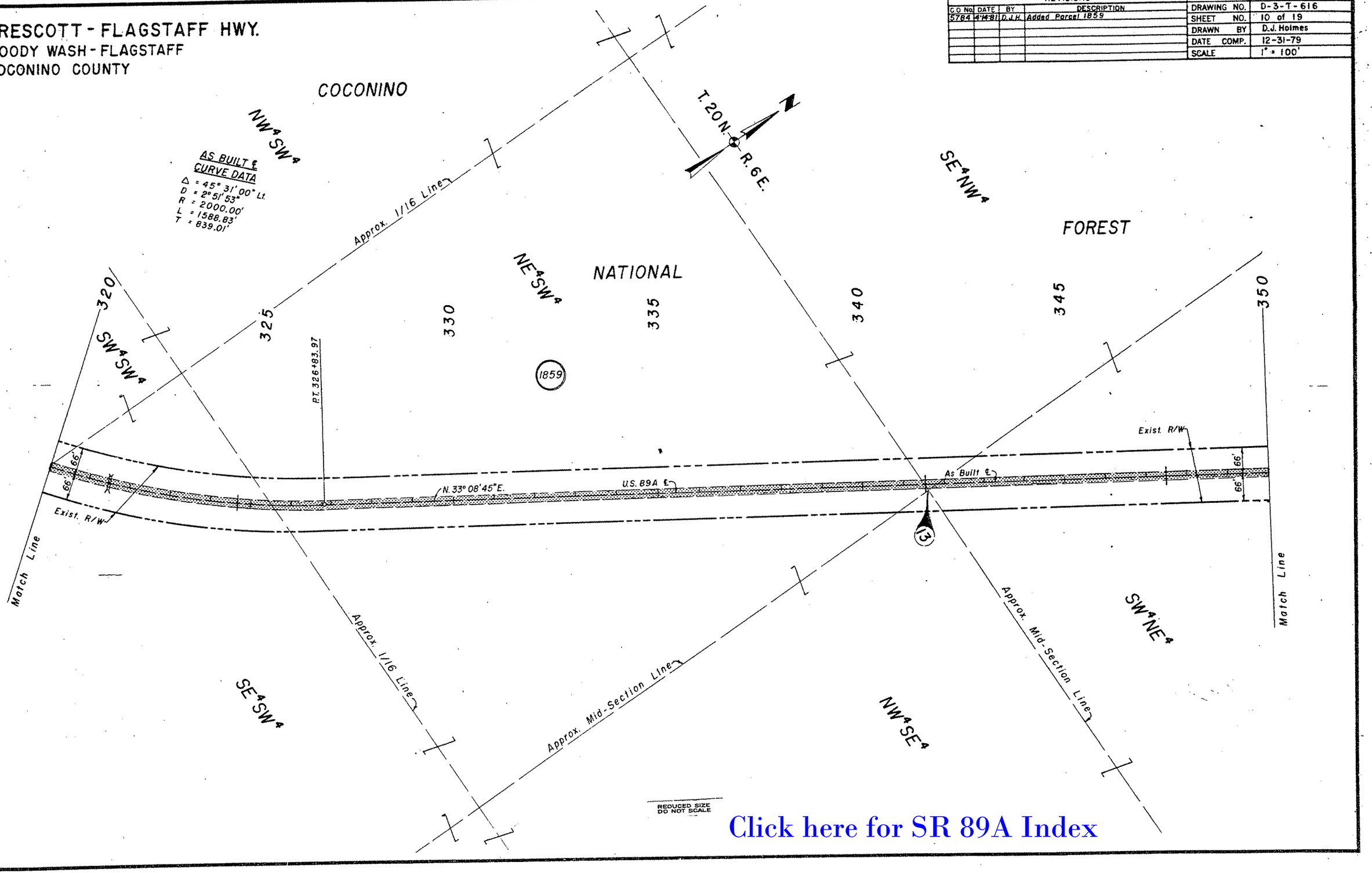
PRESCOTT - FLAGSTAFF HWY.
WOODY WASH - FLAGSTAFF
COCONINO COUNTY
REVISIONS
C.O. No. DATE BY DESCRIPTION
5784 4-14-81 D.J.H. Added Parcel 1859
PROJECT NO. S-366-607
DRAWING NO. D-3-T-616
SHEET NO. 10 of 19
DRAWN BY D.J. Holmes
DATE COMP. 12-31-79
SCALE 1" = 100'
COCONINO
NATIONAL
FOREST
NW4SW4
NE4SW4
SE4NW4
SW4SW4
SE4SW4
NW4SE4
SW4NE4
T. 20 N.
R. 6 E.
N
AS BUILT ℄
CURVE DATA
Δ = 45° 31' 00" Lt.
D = 2° 51' 53"
R = 2000.00'
L = 1588.83'
T = 839.01'
Approx. 1/16 Line
Approx. Mid-Section Line
320
325
330
335
340
345
350
1859
P.T. 326+83.97
N. 33° 08' 45" E.
U.S. 89A ℄
As Built ℄
Exist. R/W
66'
13
Match Line
REDUCED SIZE DO NOT SCALE
HARD COPY F.H.7-G,H; I-40-3(15); I-17-2(7) CHECKED BY
Click here for SR 89A Index

PRESCOTT - FLAGSTAFF HWY.
WOODY WASH - FLAGSTAFF
COCONINO COUNTY

REVISIONS			
C.O. No.	DATE	BY	DESCRIPTION
5784	4-15-81	D.J.H.	Added Parcel 1859
5902	10-9-81	LCC	Sec. 18-Removed R/W & added "As Bilt Fence."
"	"	"	
938.2	4-11-00	EEJ T	Added existing R/W and Note in Sec. 18.

PROJECT NO.	S-366-607
DRAWING NO.	D-3-T-616
SHEET NO.	11 of 19
DRAWN BY	D.J. Holmes
DATE COMP.	12-31-79
SCALE	1" = 100'

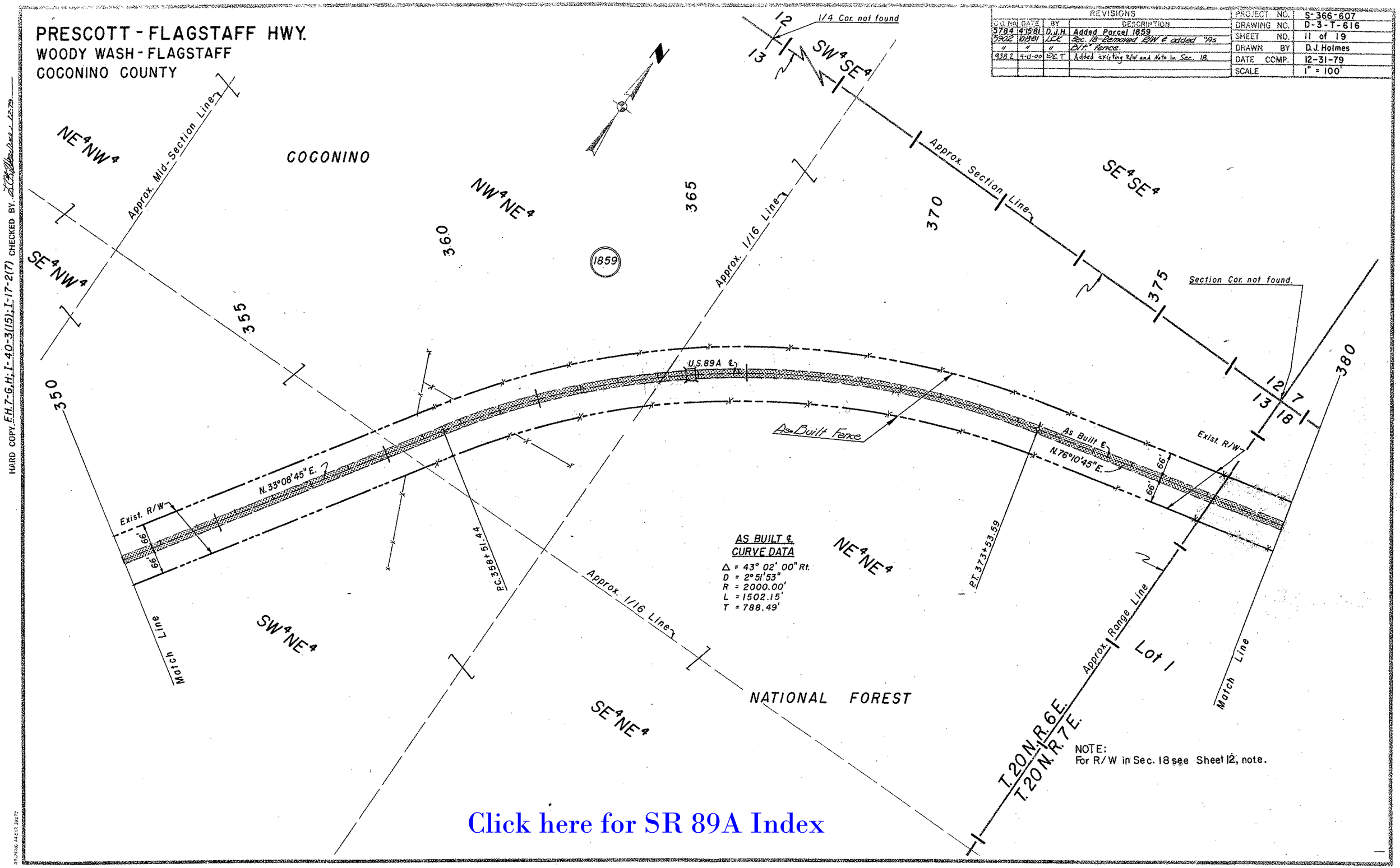

Click here for SR 89A Index

HARD COPY: F.H.7-G.H.; I-40-3(15); I-17-2(7) CHECKED BY:

PRESCOTT - FLAGSTAFF HWY.
WOODY WASH - FLAGSTAFF
COCONINO COUNTY

REVISIONS				
C.O. No.	DATE	BY	DESCRIPTION	
5784	4-15-81	D.J.H.	Added Parcel 1859	
5902	10-13-81	LCE	Sec. 18 - Removed R/W & added "As Blt" Fence.	
"	"	"		
1382	4-13-00	DOT	Added Existing R/w and Note in Sec. 18	

PROJECT NO.	S-366-607
DRAWING NO.	D-3-T-616
SHEET NO.	12 of 19
DRAWN BY	D.J. Holmes
DATE COMP.	12-31-79
SCALE	1" = 100'

HARD COPY: F.H.7-6,H;I-40-3(15);I-17-2(7) CHECKED BY: [illegible] 12-29

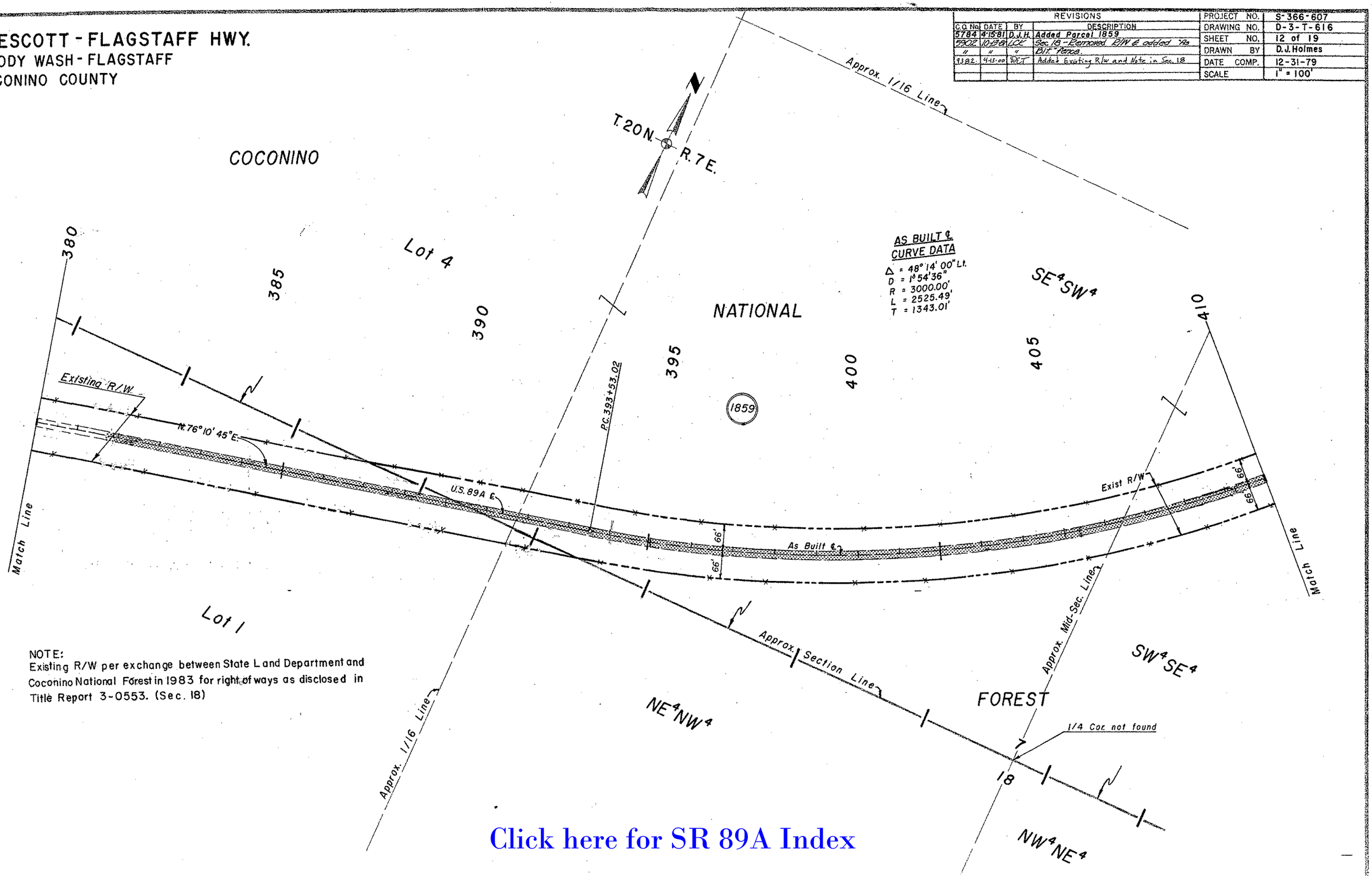

NOTE:
Existing R/W per exchange between State Land Department and Coconino National Forest in 1983 for right of ways as disclosed in Title Report 3-0553. (Sec. 18)

Click here for SR 89A Index

Click here for SR 89A Index

PRESCOTT - FLAGSTAFF HWY.
WOODY WASH - FLAGSTAFF
COCONINO COUNTY

REVISIONS					
C.O. No.	DATE	BY	DESCRIPTION	PROJECT NO.	S-366-607
5784	4-15-81	D.J.H.	Added Parcel 1859	DRAWING NO.	D-3-T-616
5902	10-7-81	JCE	Added As Blt. Fence.	SHEET NO.	13 of 19
				DRAWN BY	D.J. Holmes
				DATE COMP.	12-31-79
				SCALE	1" = 100'

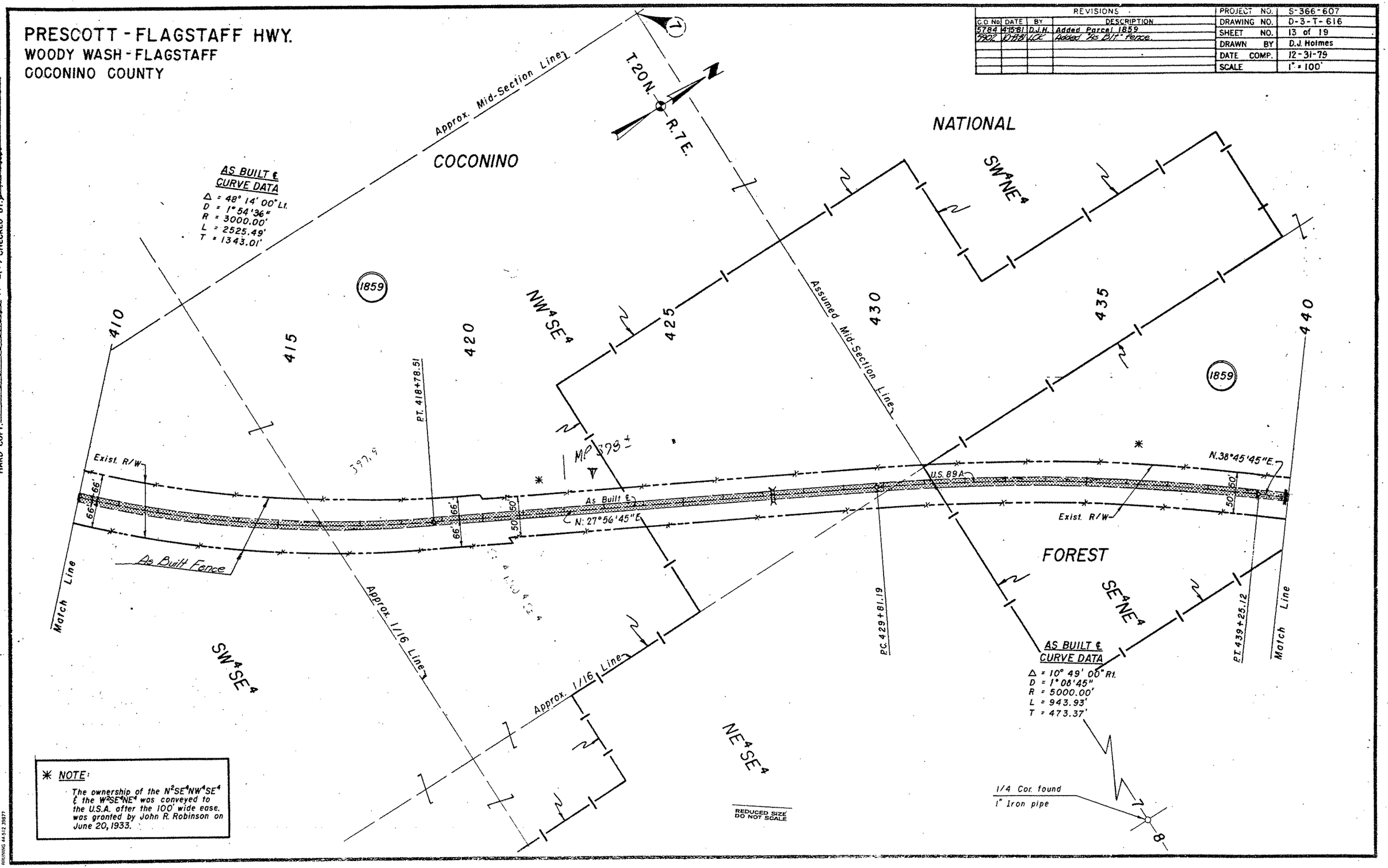

✳ NOTE:
The ownership of the N½SE¼NW¼SE¼ & the W½SE¼NE¼ was conveyed to the U.S.A. after the 100' wide ease. was granted by John R. Robinson on June 20, 1933.

HARD COPY E.H.7-G, H-1-40-3(15), I-17-2(7) CHECKED BY

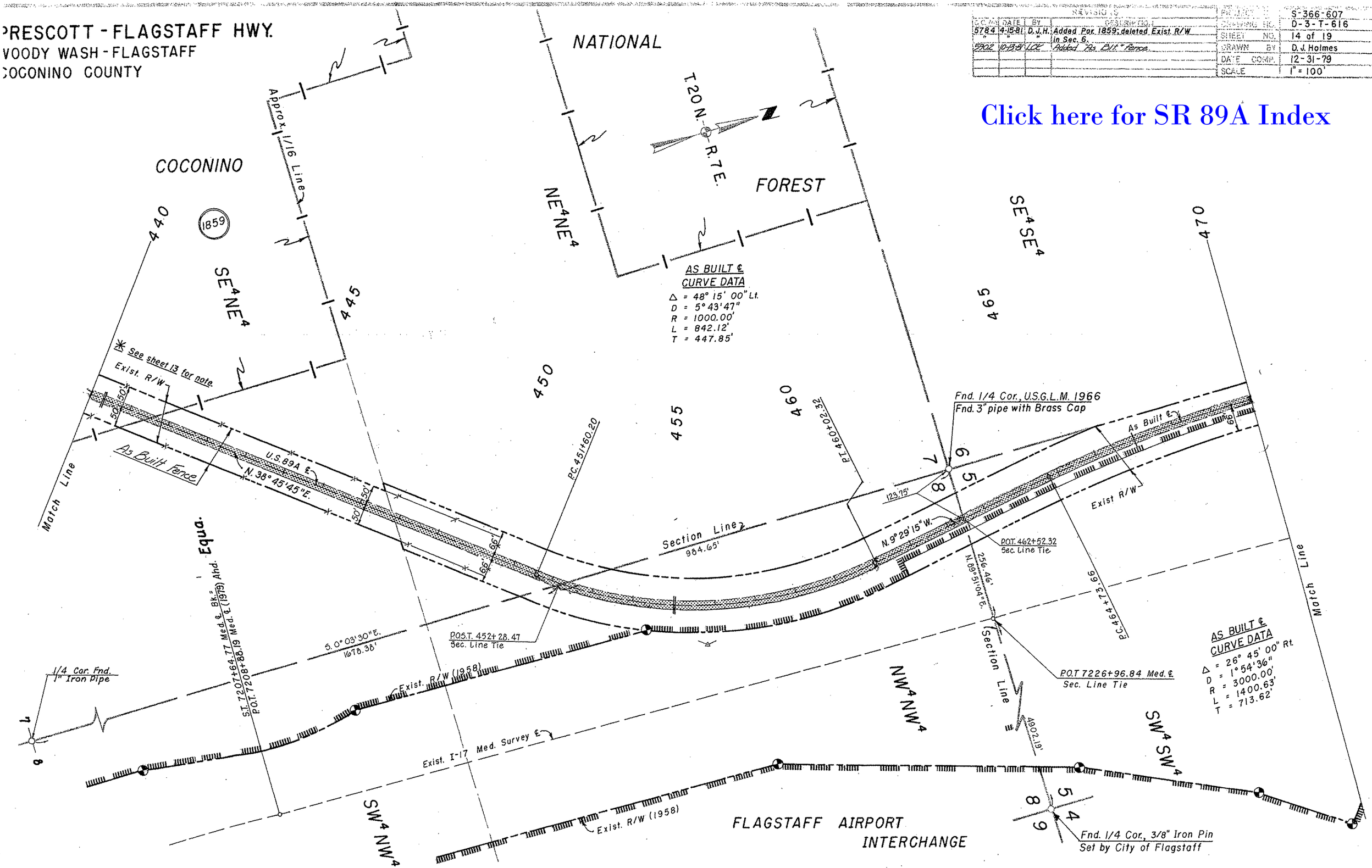
PRESCOTT - FLAGSTAFF HWY.
WOODY WASH - FLAGSTAFF
COCONINO COUNTY
REVISIONS
C.O. NO. | DATE | BY | DESCRIPTION
5784 | 4-15-81 | D.J.H. | Added Par. 1859; deleted Exist. R/W in Sec. 6.
5902 | 10-13-81 | LCE | Added "As Blt." Fence.
PROJECT S-366-607
DRAWING NO. D-3-T-616
SHEET NO. 14 of 19
DRAWN BY D.J. Holmes
DATE COMP. 12-31-79
SCALE 1" = 100'
Click here for SR 89A Index
NATIONAL
FOREST
COCONINO
T.20 N.
R.7 E.
Approx. 1/16 Line
1859
SE4NE4
NE4NE4
SE4SE4
440
445
450
455
460
465
470
AS BUILT ℄ CURVE DATA
Δ = 48° 15' 00" Lt.
D = 5° 43' 47"
R = 1000.00'
L = 842.12'
T = 447.85'
* See sheet 13 for note.
Exist. R/W
As Built Fence
U.S. 89A ℄
N. 38° 45' 45" E.
Match Line
P.C. 451+60.20
P.T. 460+02.32
Fnd. 1/4 Cor., U.S.G.L.M. 1966
Fnd. 3" pipe with Brass Cap
As Built ℄
Exist R/W
123.75'
N. 9° 29' 15" W.
P.O.T. 462+52.32
Sec. Line Tie
Section Line
984.65'
256.46'
N. 89° 51' 04" E.
P.C. 464+73.66
Match Line
Equa.
S.T. 7207+64.77 Med. ℄ Bk.=
P.O.T. 7208+88.19 Med. ℄ (1979) Ahd.
S. 0° 03' 30" E.
1678.38'
P.O.S.T. 452+28.47
Sec. Line Tie
Exist. R/W (1958)
1/4 Cor. Fnd.
1" Iron Pipe
Exist. I-17 Med. Survey ℄
NW4NW4
Section Line
P.O.T. 7226+96.84 Med. ℄
Sec. Line Tie
4902.19'
SW4SW4
AS BUILT ℄ CURVE DATA
Δ = 26° 45' 00" Rt.
D = 1° 54' 36"
R = 3000.00'
L = 1400.63'
T = 713.62'
SW4NW4
Exist. R/W (1958)
FLAGSTAFF AIRPORT INTERCHANGE
Fnd. 1/4 Cor., 3/8" Iron Pin
Set by City of Flagstaff

PRESCOTT - FLAGSTAFF HWY.
WOODY WASH - FLAGSTAFF
COCONINO COUNTY

Click here for SR 89A Index

REVISIONS			
C.O. No.	DATE	BY	DESCRIPTION
5784	4-15-81	D.J.H.	Added Par. 1859; deleted Exist. R/W in Sec. 6.
"	"	"	
8782	12-13-93	RCO	Added Abandonment Note & Zoned Area;
"	"	"	Performed By DMJM ARIZONA, INC.

PROJECT NO.	S-366-607
DRAWING NO.	D-3-T-616
SHEET NO.	15 of 19
DRAWN BY	D.J. Holmes
DATE COMP.	12-31-79
SCALE	1" = 100'

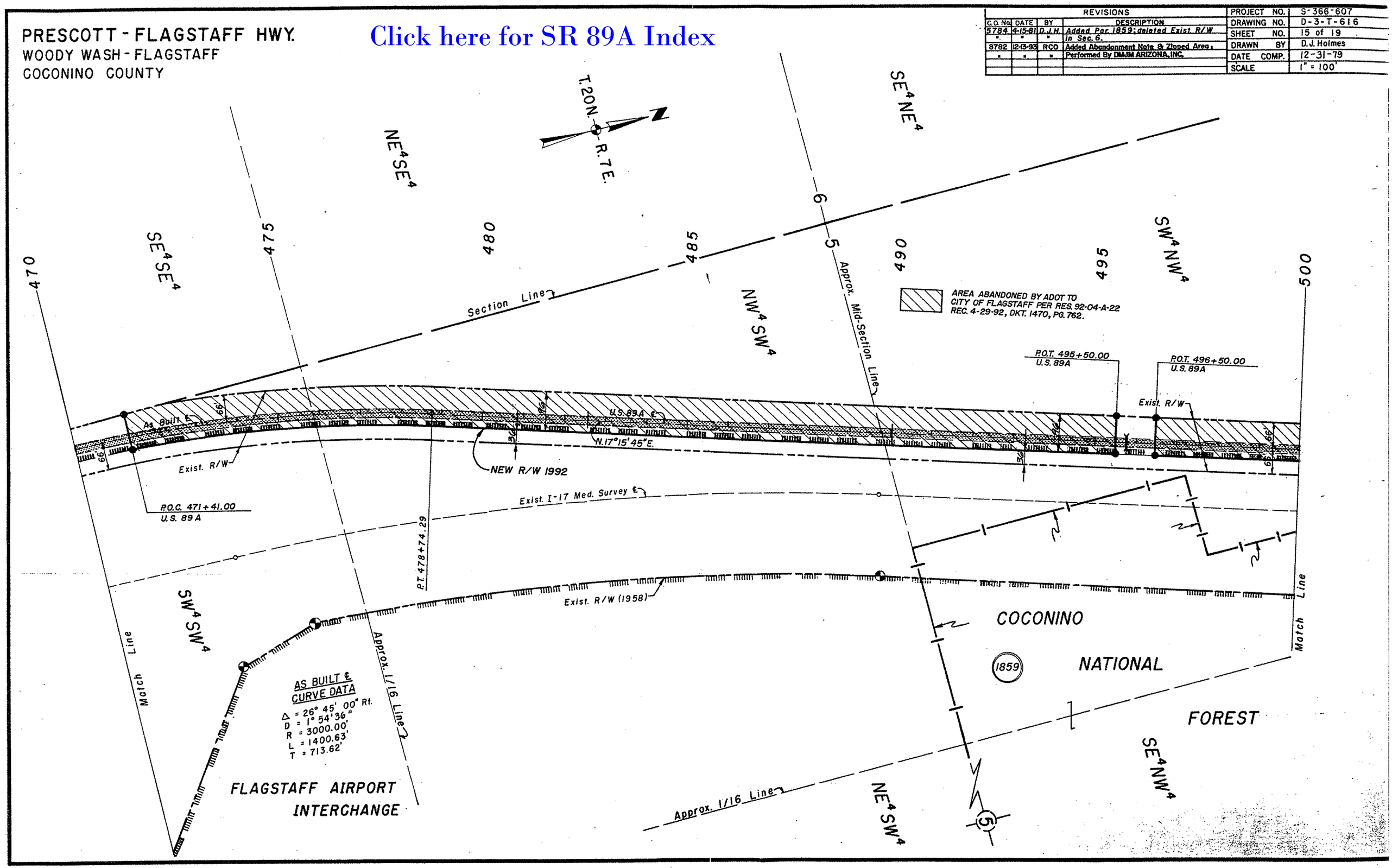

PRESCOTT - FLAGSTAFF HWY.
WOODY WASH - FLAGSTAFF
COCONINO COUNTY

REVISIONS					
C.O. No.	DATE	BY	DESCRIPTION	PROJECT NO.	S-366-607
5784	4-15-81	D.J.H.	Added Par. 1859 and note rt. 526±	DRAWING NO.	D-3-T-616
8406	10-21-91	MAH	Added Par. 3-398	SHEET NO.	16 of 19
8782	12-13-93	RCO	Added Abandonment Note & Zipped Area;	DRAWN BY	D. J. Holmes
"	"	"	Performed By DMJM ARIZONA, INC.	DATE COMP.	12-31-79
				SCALE	1" = 100'

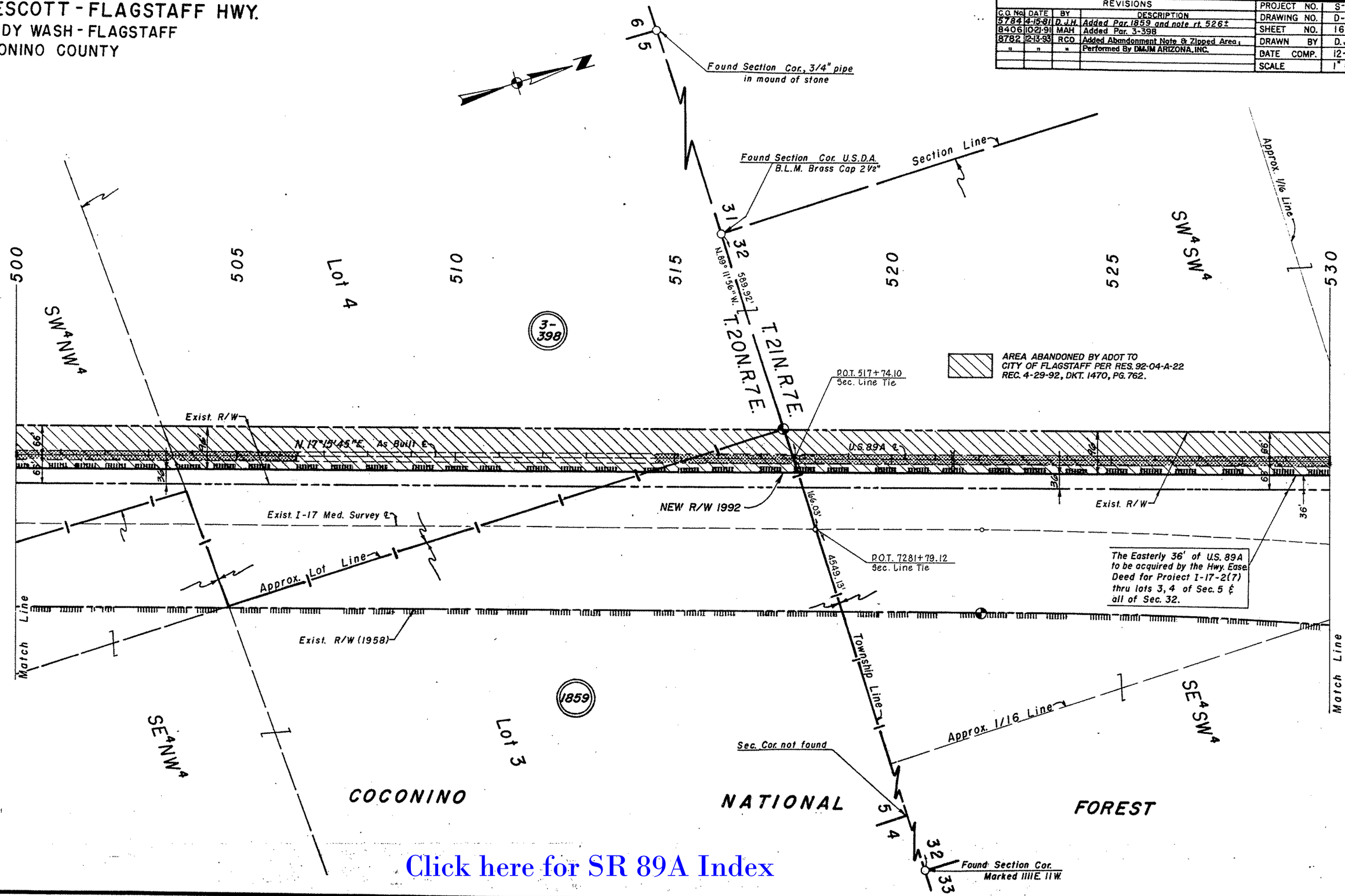

Click here for SR 89A Index

PRESCOTT - FLAGSTAFF HWY.
WOODY WASH - FLAGSTAFF
COCONINO COUNTY

REVISIONS				
C.O. No	DATE	BY	DESCRIPTION	
5784	4-15-81	D.J.H.	Added Par. 1859; added note rt. 550±	
8406	10-21-91	MAH	Added Par. 3-398	
8782	2-13-93	RCO	Added Abandonment Note & Zipped Area,	
"	"	"	Performed By DMJM ARIZONA, INC.	

PROJECT NO.	S-366-607
DRAWING NO.	D-3-T-616
SHEET NO.	17 of 19
DRAWN BY	D.J. Holmes
DATE COMP.	12-31-79
SCALE	1" = 100'

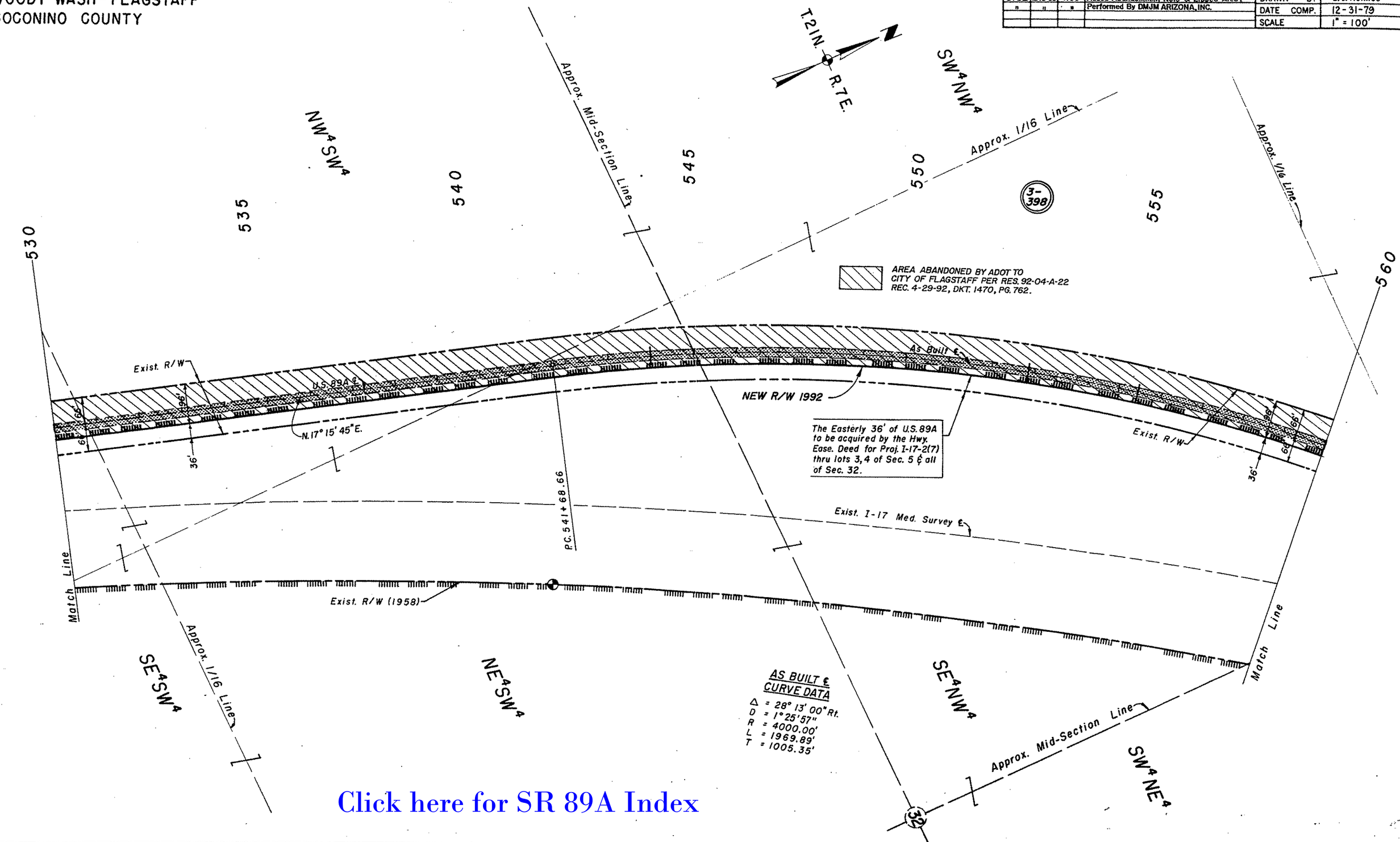

Click here for SR 89A Index

PRESCOTT - FLAGSTAFF HWY.
WOODY WASH - FLAGSTAFF
COCONINO COUNTY

Click here for SR 89A Index

REVISIONS					
C.O. No.	DATE	BY	DESCRIPTION	PROJECT NO.	S-366-607
5784	4-15-81	D.J.H.	Added Par. 1869, New R/W Lt. 570± and note Rt. 570±	DRAWING NO.	D-3-T-616
"	"	"		SHEET NO.	18 of 19
8406	10-21-91	MAH	Added Par. 3-398	DRAWN BY	D.J. Holmes
8782	12-13-93	R.C.O.	Added Abandonment Note & Zipped Area; Performed By DMJM ARIZONA, INC.	DATE COMP.	12-31-79
"	"	"		SCALE	1" = 100'

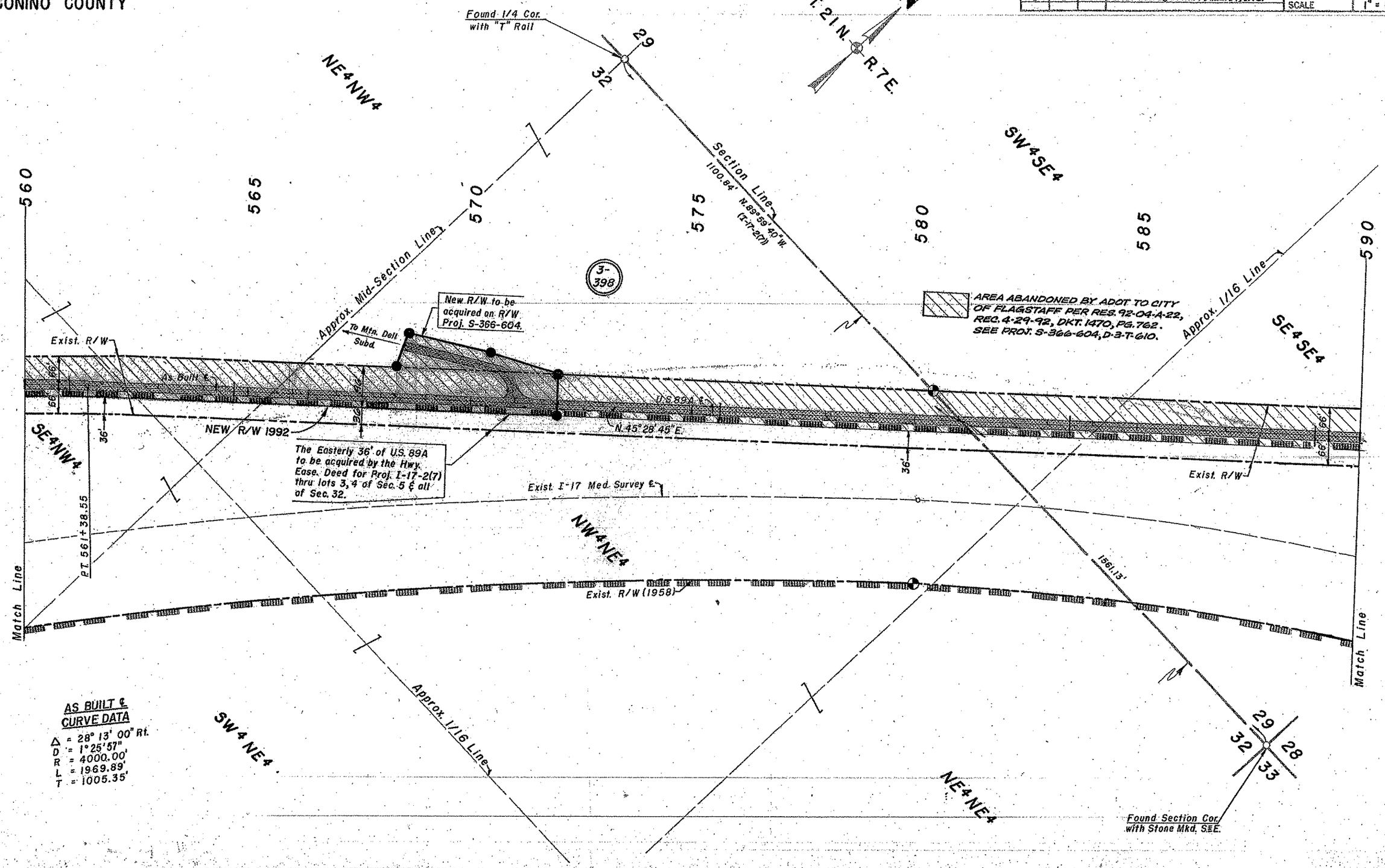

AS BUILT ℄ CURVE DATA

Δ = 28° 13' 00" Rt.
D = 1° 25' 57"
R = 4000.00'
L = 1969.89'
T = 1005.35'

PRESCOTT - FLAGSTAFF HWY.
WOODY WASH - FLAGSTAFF
COCONINO COUNTY

Click here for SR 89A Index
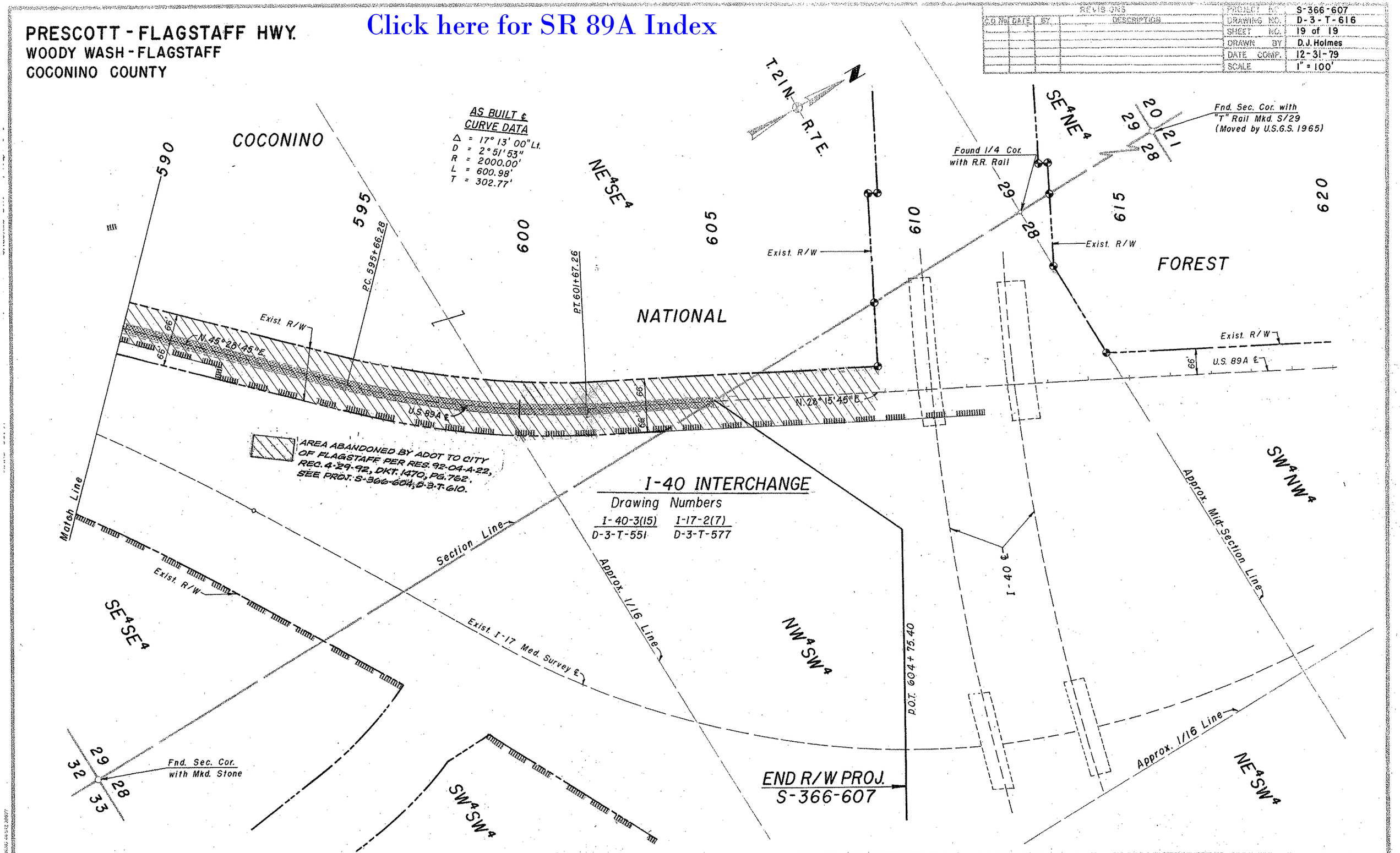
REVISIONS					
C.O. NO.	DATE	BY	DESCRIPTION	PROJECT NO.	S-366-607
				DRAWING NO.	D-3-T-616
				SHEET NO.	19 of 19
				DRAWN BY	D.J. Holmes
				DATE COMP.	12-31-79
				SCALE	1" = 100'