F.H.W.A. REGION	STATE	FEDERAL REFERENCE NO.	SHEET NO.	TOTAL SHEETS	FINALIZED PLANS
9	ARIZ.	VLT-900-938	1	10	

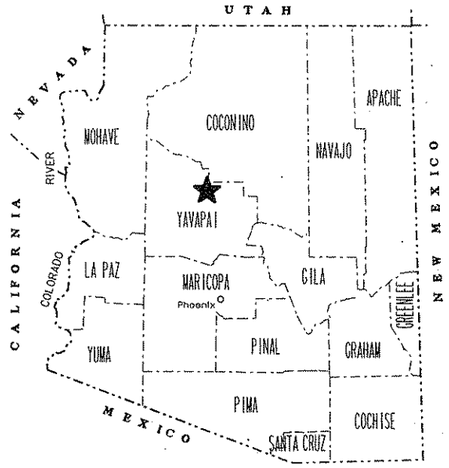

STATE OF ARIZONA
DEPARTMENT OF TRANSPORTATION
HIGHWAYS DIVISION

RIGHT OF WAY PLAN OF THE
RED ROCK LOOP ROAD
RED ROCK STATE PARK

89 A YV ASP H 0957 01R
N – 900-938

LENGTH OF PROJECT 3.16 MILES DISTRICT 3

Click here for SR 89A Index

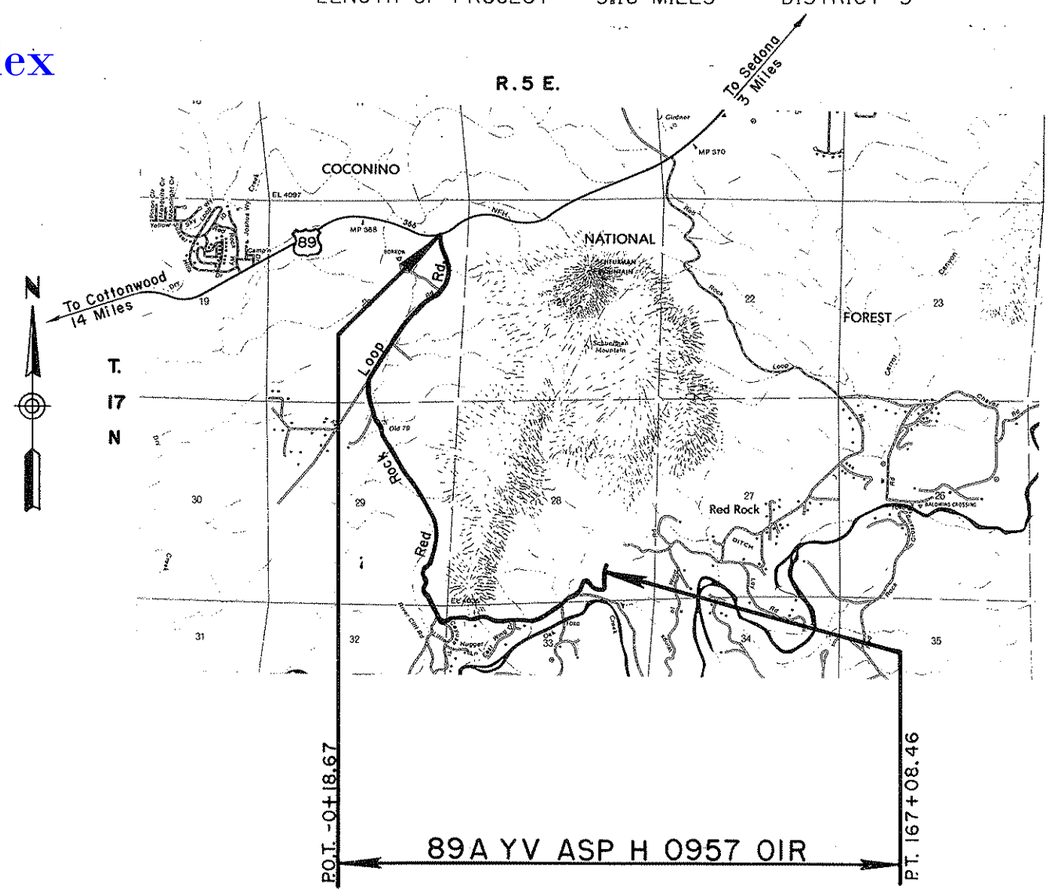

PRELIMINARY PRINT
FOR ENGINEERING USE ONLY
SUBJECT TO DESIGN CHANGES, ADDITIONS, ALTERATIONS & CORRECTIONS
DATE 9/3/92 BY Hadley

ARIZONA DEPARTMENT OF TRANSPORTATION BOARD
APPROVED FOR RIGHT OF WAY ACQUISITION IN ACCORDANCE
WITH RESOLUTION _____ DATED _____
THOMAS A. BRYANT, II STATE ENGINEER

APPROVED IN ACCORDANCE WITH ROADWAY PLANS
DATE 6/15/84

DEPUTY STATE ENGINEER
Robert P. Mickelsen

U. S. DEPARTMENT OF TRANSPORTATION
FEDERAL HIGHWAY ADMINISTRATION

APPROVED DATE

DIVISION ADMINISTRATOR

PUBLIC HEARING REQUIREMENTS CERTIFIED N/A
ENVIRONMENTAL CLEARANCE 9-6-88

DRAWING NO. D-13-T-420
SHEET NO. 1 OF 10

NOTES:

(1) All Right-of-Way Required For Red Rock Loop Road Is To Be Acquired In The Name Of YAVAPAI COUNTY Except As Noted.

(2) Parcel 13-541: Area Required To Be Acquired In The Name Of ARIZONA STATE PARKS BOARD.

(3) Parcel 13-443: Net Area Shown For Section 28 Includes 1.70 Acres Required For The PARK ENTRANCE ROAD & Is To Be Acquired In The Name Of ARIZONA STATE PARKS BOARD.

OWNERSHIP RECORD										ACQUISTION RECORD				
PARCEL NUMBER	OWNER	DESCRIPTION	TOTAL AREA	AREA REQUIRED (1) GROSS INCLUDING EXISTING R/W	AREA REQUIRED (1) NET EXCLUDING EXISTING R/W	EASEMENT AREA	REMAINDER LEFT	REMAINDER RIGHT	SHEET NUMBER	BOARD APPROVAL	TYPE & DATE OF INSTRUMENT	RECORDED DATE	RECORDED BOOK	RECORDED PAGE
13-443	COCONINO NATIONAL FOREST	SEC. 20, T.17N., R.5E.			~~12.6 Ac.~~ 12.7 Ac.	0.32 Ac. T.C.E.			4&5					
	" " "	SEC. 28, T.17N., R.5E.			5.8 Ac. (3)	0.14 Ac. T.C.E.			8&9					
	" " "	SEC. 29, T.17N., R.5E.			13.8 Ac.	~~.24 Ac.~~ 26 Ac. T.C.E.			5,6&7					
	" " "	SEC. 32, T.17N., R.5E.			3.1 Ac.				7					
	" " "	SEC. 33, T.17N., R.5E.			7.3 Ac.	0.76 Ac.			7&8					
13-444	JANE G. MALONEY	SEC. 33, T.17N., R.5E.	50,246 S.F.	33,399 S.F.	17,076 S.F.		16,847 S.F.		8					
13-445	STEVEN H. MALONEY, et al	SEC. 33, T.17N., R.5E.	145.2 Ac.			0.8 Ac. T.C.E.		145.2 Ac.	8					
13-541	ECKANKAR CORP.	SEC. 33 & 34, T.17N., R.5E.	48.5 Ac.		700 S.F. (2)		48.48 Ac.		10					
13-545	ARIZONA STATE PARK BOARD	SEC. 33, T.17N., R.5E.		7,572 S.F.	~~1345 S.F.~~ 1435 S.F.	9,147 S.F.			8					
13-445-A	VALLEY NATIONAL BANK, Trustee	SEC. 33, T.17N., R.5E.	145.2 Ac		0.01 Ac.			145.2 Ac	8					

Click here for SR 89A Index

REVISIONS			
C.O. NO.	DATE	BY	DESCRIPTION
7990	8-18-89	B.B	Revised Areas On Parcels: 13-443, 13-445 &
"	"	"	13-545
8290	1-21-91	M.T.P.	ADDED PAR. 13-445-A.
8408	9-24-91	MAH	Rev. Net Area Parcel 13-443
8463	1-30-92	G.H.H.	Revised Ownership Name To Parcel: 13-445-A

DRAWING NO.	D-13-T-420
HARD COPY	
DRAWN/DATE	MLM 4-89
CHECKED/DATE	MA 4-89

RITOCH-POWELL & ASSOCIATES CONSULTING ENGINEERS, INC.

ARIZONA DEPARTMENT OF TRANSPORTATION
HIGHWAYS DIVISION
RIGHT OF WAY PLANS SERVICES

HIGHWAY: RED ROCK LOOP ROAD

PROJECT NO. VLT-900-938 (C+)

ROUTE

LOCATION: RED ROCK STATE PARK

REGISTERED LAND SURVEYOR — CERTIFICATE NO. 15901 — JOHN M. RITOCH — ARIZONA U.S.A.

SHEET 2 OF 10

TRACS NO. H095701R

___ OF ___

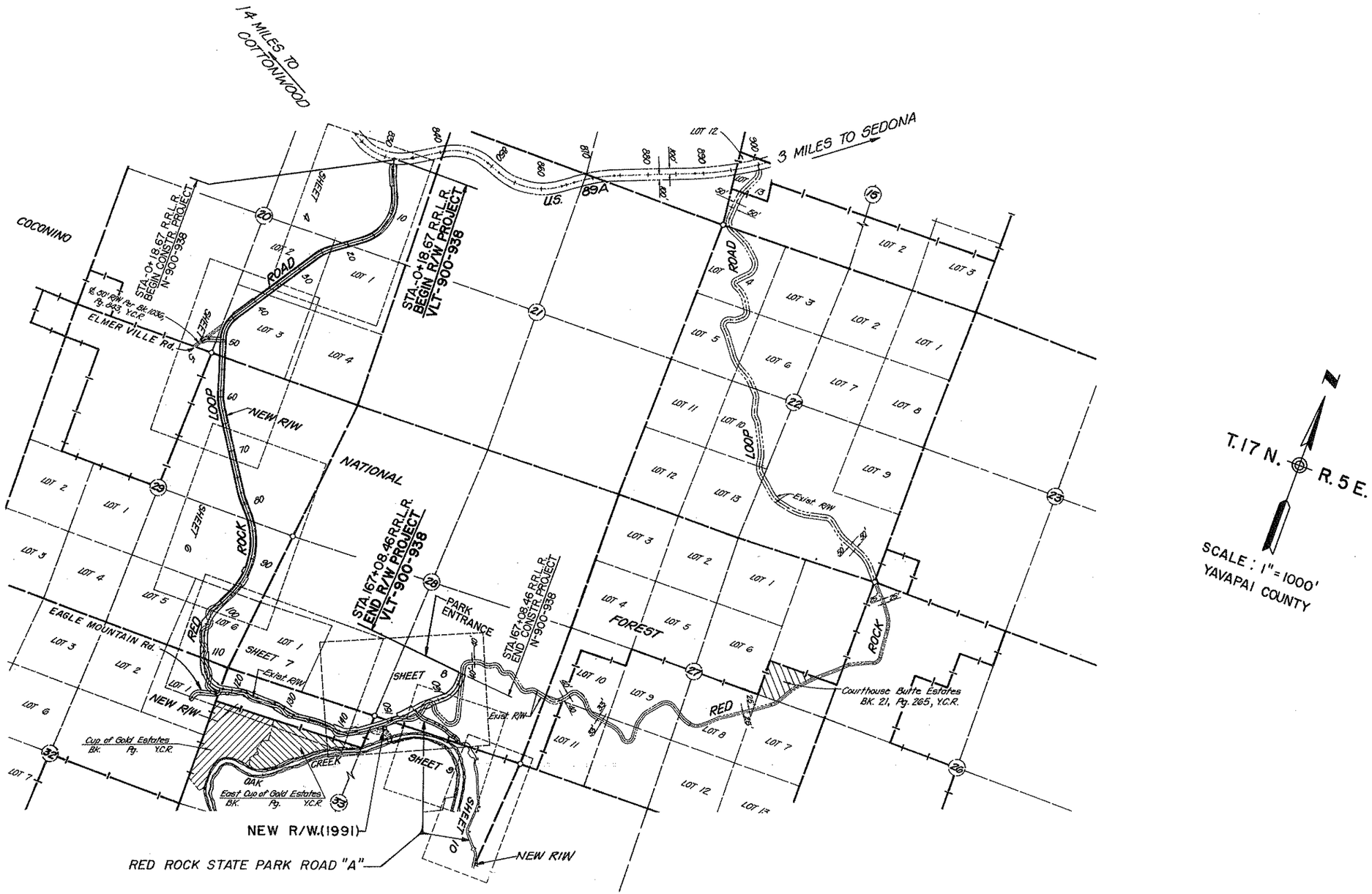

VICINITY MAP

Click here for SR 89A Index

REVISIONS			
C.O. NO.	DATE	BY	DESCRIPTION
8290	1-23-90	MTP	ADDED NEW R/W(1991) STA. 148 ± RT.

DRAWING NO.	D-13-T-420
HARD COPY	
DRAWN/DATE	MLM 4-89
CHECKED/DATE	MA 4-89

RITOCH-POWELL associates consulting engineers, inc.

ARIZONA DEPARTMENT OF TRANSPORTATION
HIGHWAYS DIVISION
RIGHT OF WAY PLANS SERVICES

HIGHWAY: RED ROCK LOOP ROAD

PROJECT NO. VLT-900-938 (C+)

ROUTE

LOCATION: RED ROCK STATE PARK

SHEET 3 OF 10

TRACS NO. H095701R

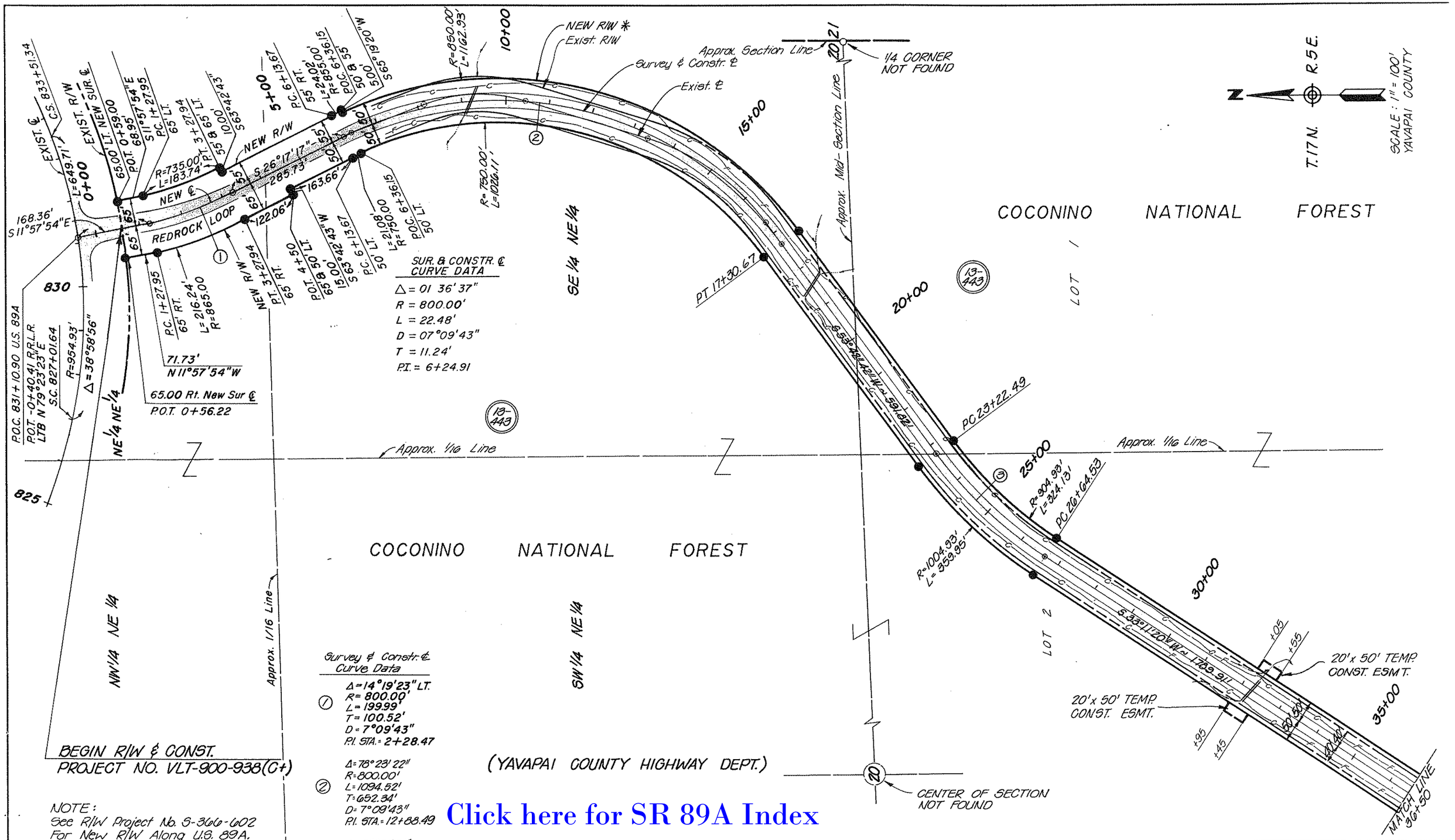

Click here for SR 89A Index

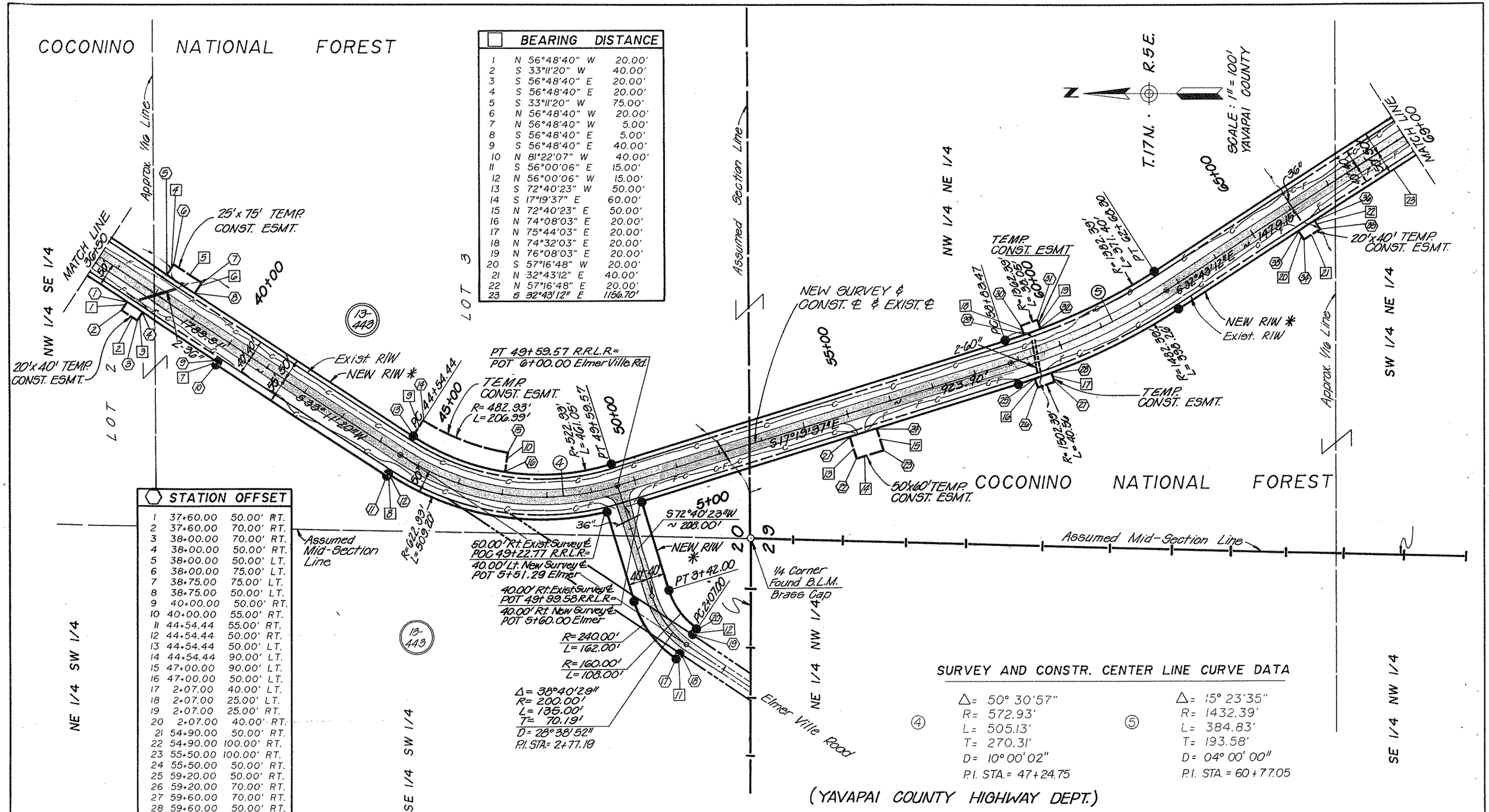

	BEARING	DISTANCE
1	N 56°48'40" W	20.00'
2	S 33°11'20" W	40.00'
3	S 56°48'40" E	20.00'
4	S 56°48'40" E	20.00'
5	S 33°11'20" W	75.00'
6	N 56°48'40" W	20.00'
7	N 56°48'40" W	5.00'
8	S 56°48'40" E	5.00'
9	S 56°48'40" E	40.00'
10	N 81°22'07" W	40.00'
11	S 56°00'06" E	15.00'
12	N 56°00'06" W	15.00'
13	S 72°40'23" W	50.00'
14	S 17°19'37" E	60.00'
15	N 72°40'23" E	50.00'
16	N 74°08'03" E	20.00'
17	N 75°44'03" E	20.00'
18	N 74°32'03" E	20.00'
19	N 76°08'03" E	20.00'
20	S 57°16'48" W	20.00'
21	N 32°43'12" E	40.00'
22	N 57°16'48" E	20.00'
23	S 32°43'12" E	1156.70'

	STATION	OFFSET
1	37+60.00	50.00' RT.
2	37+60.00	70.00' RT.
3	38+00.00	70.00' RT.
4	38+00.00	50.00' RT.
5	38+00.00	50.00' LT.
6	38+00.00	75.00' LT.
7	38+75.00	75.00' LT.
8	38+75.00	50.00' LT.
9	40+00.00	50.00' RT.
10	40+00.00	55.00' RT.
11	44+54.44	55.00' RT.
12	44+54.44	50.00' RT.
13	44+54.44	50.00' LT.
14	44+54.44	90.00' LT.
15	47+00.00	90.00' LT.
16	47+00.00	50.00' LT.
17	2+07.00	40.00' LT.
18	2+07.00	25.00' LT.
19	2+07.00	25.00' RT.
20	2+07.00	40.00' RT.
21	54+90.00	50.00' RT.
22	54+90.00	100.00' RT.
23	55+50.00	100.00' RT.
24	55+50.00	50.00' RT.
25	59+20.00	50.00' RT.
26	59+20.00	70.00' RT.
27	59+60.00	70.00' RT.
28	59+60.00	50.00' RT.
29	59+30.00	50.00' LT.
30	59+30.00	70.00' LT.
31	59+70.00	70.00' LT.
32	59+70.00	50.00' LT.
33	65+90.00	50.00' RT.
34	65+90.00	70.00' RT.
35	66+30.00	70.00' RT.
36	66+30.00	50.00' RT.

SURVEY AND CONSTR. CENTER LINE CURVE DATA

④
Δ= 50° 30'57"
R= 572.93'
L= 505.13'
T= 270.31'
D= 10° 00'02"
P.I. STA.= 47+24.75

⑤
Δ= 15° 23'35"
R= 1432.39'
L= 384.83'
T= 193.58'
D= 04° 00' 00"
P.I. STA.= 60+77.05

* NOTE:
New Right-of-Way To Be Acquired In The Name Of Yavapai County.

Click here for SR 89A Index

REVISIONS

C.O. NO.	DATE	BY	DESCRIPTION
8002	10-4-89	SA	ADDED CONSTRUCTION FEATURES

DRAWING NO.	D-13-T-420
HARD COPY	
DRAWN/DATE	MLM 4-89
CHECKED/DATE	MA 4-89

RITCHIE-POWELL & ASSOCIATES consulting engineers, inc.

ROUTE / LOCATION: RED ROCK STATE PARK

ARIZONA DEPARTMENT OF TRANSPORTATION
HIGHWAYS DIVISION
RIGHT OF WAY PLANS SERVICES

"CHIEF" RED ROCK LOOP ROAD

PROJECT NO. VLT-900-938 (C+)

SHEET 5 OF 10

TRACS NO. H095701R

___ OF ___

Click here for SR 89A Index

STATION	OFFSET
1 74+25.00'	50.00' RT.
2 74+25.00'	70.00' RT.
3 74+25.00'	90.00' RT.
4 75+00.00'	90.00' RT.
5 75+00.00'	70.00' RT.
6 75+00.00'	50.00' RT.
7 84+75.00'	50.00' RT.
8 84+75.00'	60.00' RT.
9 84+75.00'	80.00' RT.
10 85+25.00'	80.00' RT.
11 85+25.00'	60.00' RT.
12 85+25.00'	50.00' RT.
13 92+25.00'	50.00' RT.
14 92+25.00'	70.00' RT.
15 92+25.00'	90.00' RT.
16 93+00.00'	90.00' RT.
17 93+00.00'	70.00' RT.
18 93+00.00'	50.00' RT.
19 93+50.00'	50.00' LT.
20 93+50.00'	60.00' LT.
21 95+20.00'	60.00' LT.
22 95+20.00'	50.00' LT.
23 91+90.00'	70.00' LT.
24 91+90.00'	50.00' LT.
25 92+40.00'	70.00' LT.
26 92+40.00'	50.00' LT.

BEARING	DISTANCE
1 S 57°16'48" W	20.00'
2 S 57°16'48" W	20.00'
3 S 32°43'12" E	75.00'
4 S 32°43'12" E	75.00'
5 N 57°16'48" E	20.00'
6 N 57°16'48" E	20.00'
7 S 61°21'02" W	10.00'
8 S 61°21'02" W	20.00'
9 N 63°27'25" E	20.00'
10 N 63°27'25" E	10.00'
11 N 87°03'09" W	20.00'
12 N 87°03'09" W	20.00'
13 S 83°53'35" E	20.00'
14 S 83°53'35" E	20.00'
15 S 81°47'11" E	10.00'
16 N 74°37'28" W	10.00'
17 S 88°31'37" E	20.00'
18 S 86°25'13" E	20.00'

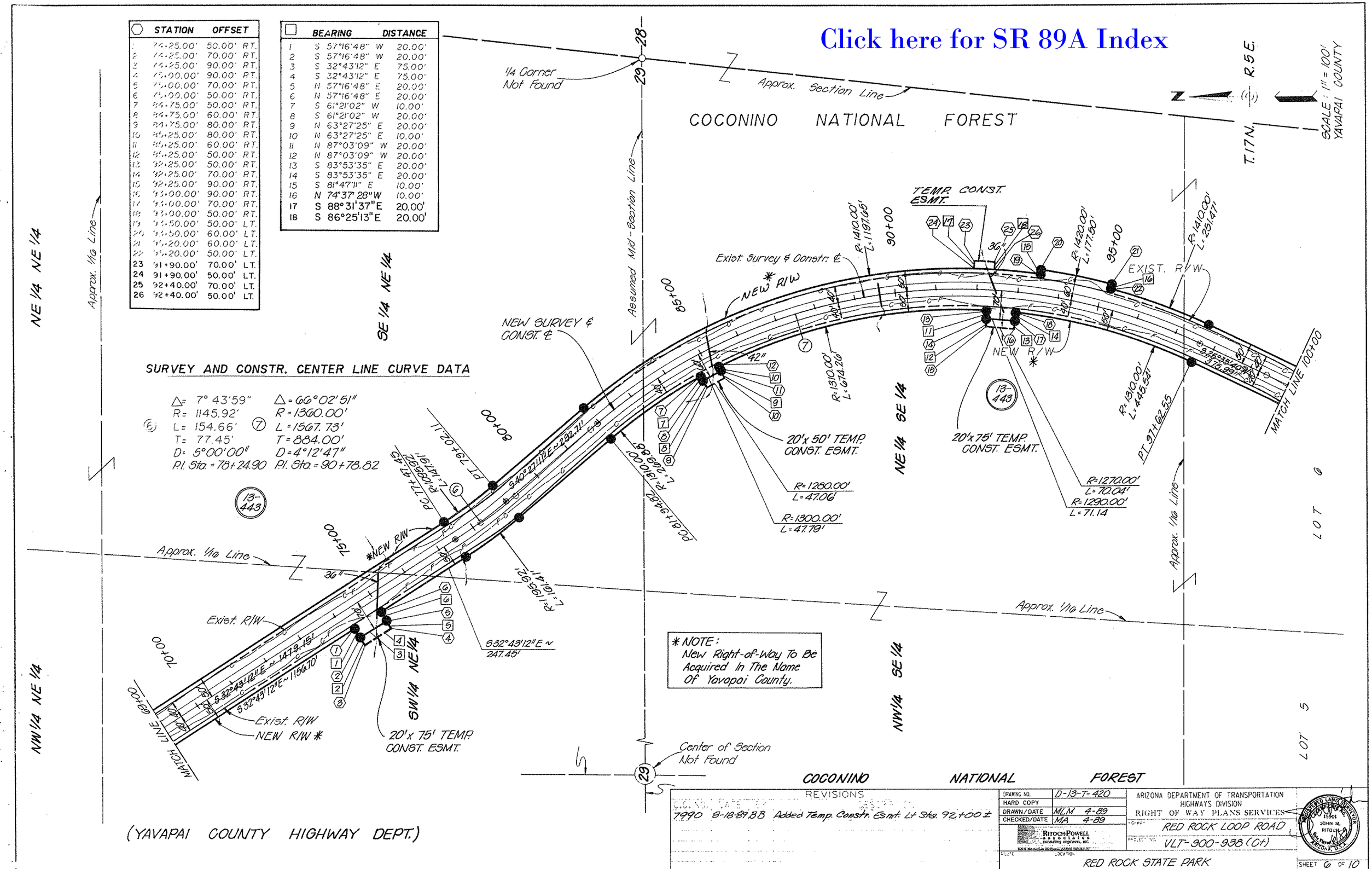

SURVEY AND CONSTR. CENTER LINE CURVE DATA

(6)	(7)
Δ = 7° 43'59"	Δ = 66°02'51"
R = 1145.92'	R = 1360.00'
L = 154.66'	L = 1567.73'
T = 77.45'	T = 884.00'
D = 5°00'00"	D = 4°12'47"
P.I. Sta. = 78+24.90	P.I. Sta. = 90+78.82

REVISIONS

C.C. No.	DATE	BY	DESCRIPTION
7990	8-18-89	BB	Added Temp. Constr. Esmt. Lt Sta. 92+00 ±

DRAWING NO.	D-13-T-420
HARD COPY	
DRAWN/DATE	MLM 4-89
CHECKED/DATE	MA 4-89

RITOCH-POWELL & ASSOCIATES consulting engineers, inc.

ROUTE / LOCATION: RED ROCK STATE PARK

ARIZONA DEPARTMENT OF TRANSPORTATION
HIGHWAYS DIVISION
RIGHT OF WAY PLANS SERVICES

PROJECT: RED ROCK LOOP ROAD
PROJECT NO. VLT-900-938 (C+)

REGISTERED LAND SURVEYOR JOHN M. RITOCH 15901 ARIZONA, U.S.A.

SHEET 6 OF 10

TRACS NO. H095701R

OF

Click here for SR 89A Index

	BEARING	DISTANCE		BEARING	DISTANCE
1	S 23°52'08" W	116.72'	18	N 11°09'20" W	40.00'
2	S 89°52'40" W	20.00'	19	N 78°50'40" E	218.16'
3	S 86°40'40" W	20.00'	20	Not Used	
4	S 22°55'41" E	169.10'	21	S 06°21'40" E	20.00'
5	S 20°24'20" E	186.46'	22	Not Used	
6	S 69°35'24" W	20.00'	23	Not Used	
7	S 20°24'20" E	326.93'	24	Not Used	
8	S 20°24'20" E	286.46'	25	S 04°13'37" W	15.00'
9	N 69°35'40" E	10.00'	26	S 79°12'58" E	207.06'
10	S 20°24'20" E	226.93'	27	N 10°47'02" E	35.00'
11	N 51°10'54" E	20.00'	28	S 79°12'58" E	74.02'
12	S 08°12'36" E	10.00'	29	Not Used	
13	N 78°50'40" E	54.81'	30	Not Used	
14	S 11°09'20" E	40.00'	31	Not Used	
15	Not Used		32	S 87°11'22" E	76.77'
16	N 78°50'40" E	50.00'	33	N 02°48'38" E	5.00'
17	Not Used		34	S 87°11'22" E	275.95'

SURVEY AND CONSTR. CENTER LINE CURVE DATA

(8) Δ=46°00'00" R=716.20' L=575.00' T=304.01' D=8°00'00" P.I. STA.=104+42.55

(9) Δ=14°45'00" R=572.96' L=147.50' T=74.16' D=10°00'00" P.I. STA.=113+01.09

(10) Δ=66°00'00" R=400.00' L=460.77' T=259.76' D=14°19'26" P.I. Sta.=116+34.19

(11) Δ=12°33'49" R=500.00' L=109.64' T=55.04' D=11°27'33" P.I. STA.=122+13.20

(12) Δ=9°22'32" R=550.00' L=90.00' T=45.10' D=10°25'03" P.I. STA.=128+68.04

(13) Δ=17°08'02" R=325.00' L=97.19' T=48.96' D=17°37'46" P.I. STA.=132+42.98

(14) Δ=9°09'39" R=600.00' L=95.93' T=48.07' D=9°32'57" P.I. STA.=136+76.37

*NOTE: New Right-of-Way To Be Acquired In The Name Of Yavapai County.

T.17N. R.5E.

SCALE: 1" = 100'
YAVAPAI COUNTY

	STATION	OFFSET		STATION	OFFSET
1	103+60.00	50.00' RT.	19	119+40.00	50.00' RT.
2	104+60.00	90.00' RT.	20	120+00.00	50.00' RT.
3	104+60.00	110.00' RT.	21	Not Used	
4	105+00.00	110.00' RT.	22	122+00.00	50.00' RT.
5	105+00.00	90.00' RT.	23	122+00.00	70.00' RT.
6	106+50.00	50.00' RT.	24	Not Used	
7	109+00.00	50.00' RT.	25	Not Used	
8	109+00.00	70.00' RT.	26	Not Used	
9	110+00.00	50.00' LT.	27	Not Used	
10	110+00.00	60.00' LT.	28	128+50.00	70.00' RT.
11	114+00.00	70.00' RT.	29	128+50.00	85.00' RT.
12	114+00.00	50.00' RT.	30	131+20.00	85.00' RT.
13	117+00.00	60.00' LT.	31	131+20.00	50.00' RT.
14	117+00.00	50.00' LT.	32	Not Used	
15	118+90.00	50.00' RT.	33	Not Used	
16	118+90.00	90.00' RT.	34	Not Used	
17	Not Used		35	138+00.00	50.00' LT.
18	119+40.00	90.00' RT.	36	138+00.00	55.00' LT.

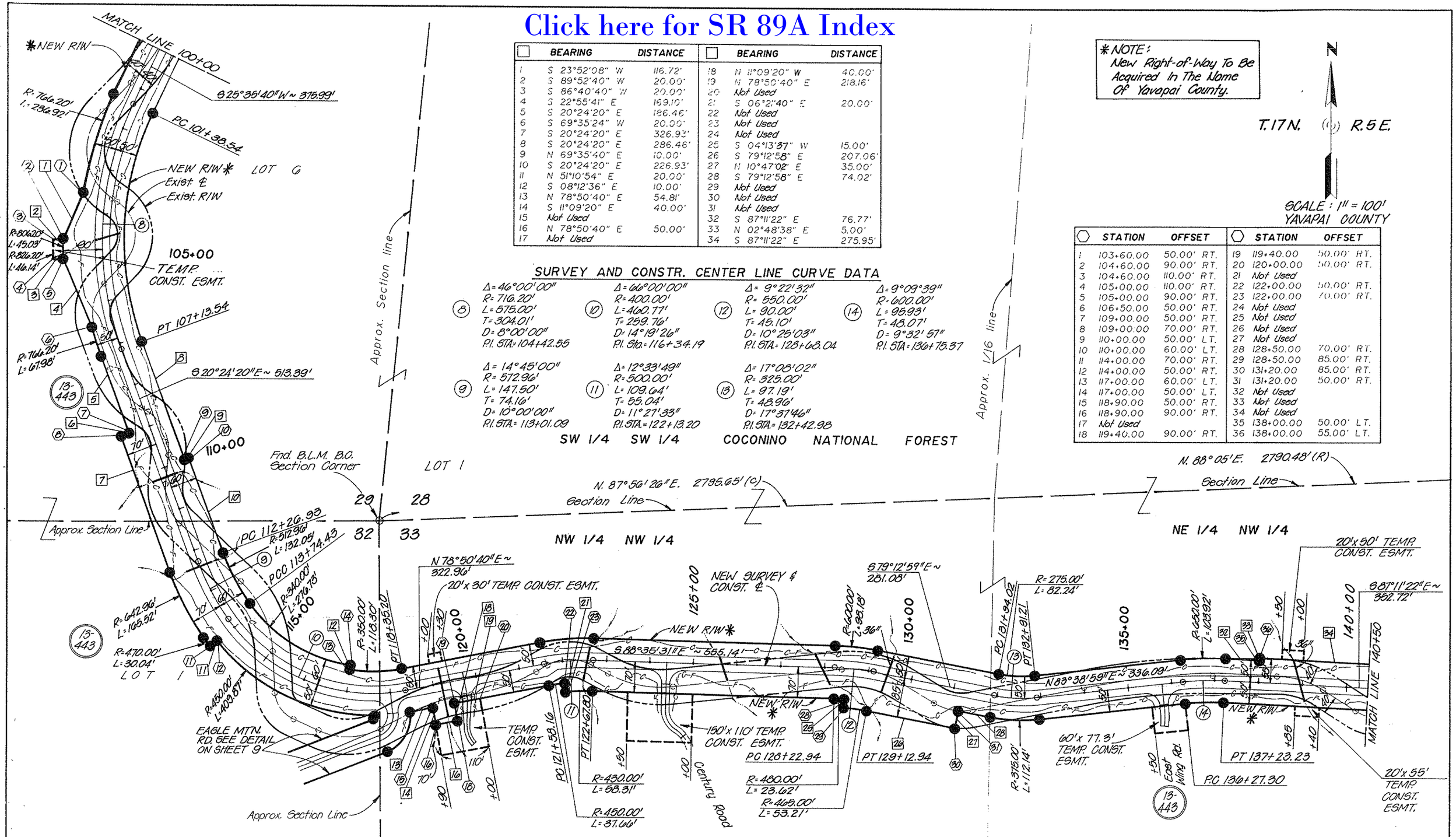

REVISIONS

C.O. NO.	DATE	BY	DESCRIPTION

DRAWING NO.	D-13-T-420
HARD COPY	
DRAWN/DATE	MLM 4-89
CHECKED/DATE	MA 4-89
RITOCH-POWELL & ASSOCIATES consulting engineers, inc.	
ROUTE	
LOCATION	RED ROCK STATE PARK

ARIZONA DEPARTMENT OF TRANSPORTATION
HIGHWAYS DIVISION
RIGHT OF WAY PLANS SERVICES

HIGHWAY: RED ROCK LOOP ROAD
PROJECT NO. VLT-900-938 (C+)

REGISTERED LAND SURVEYOR 34501 JOHN M. RITOCH PRESCOTT, ARIZONA

SHEET 7 OF 10

TRACS NO. H095701R

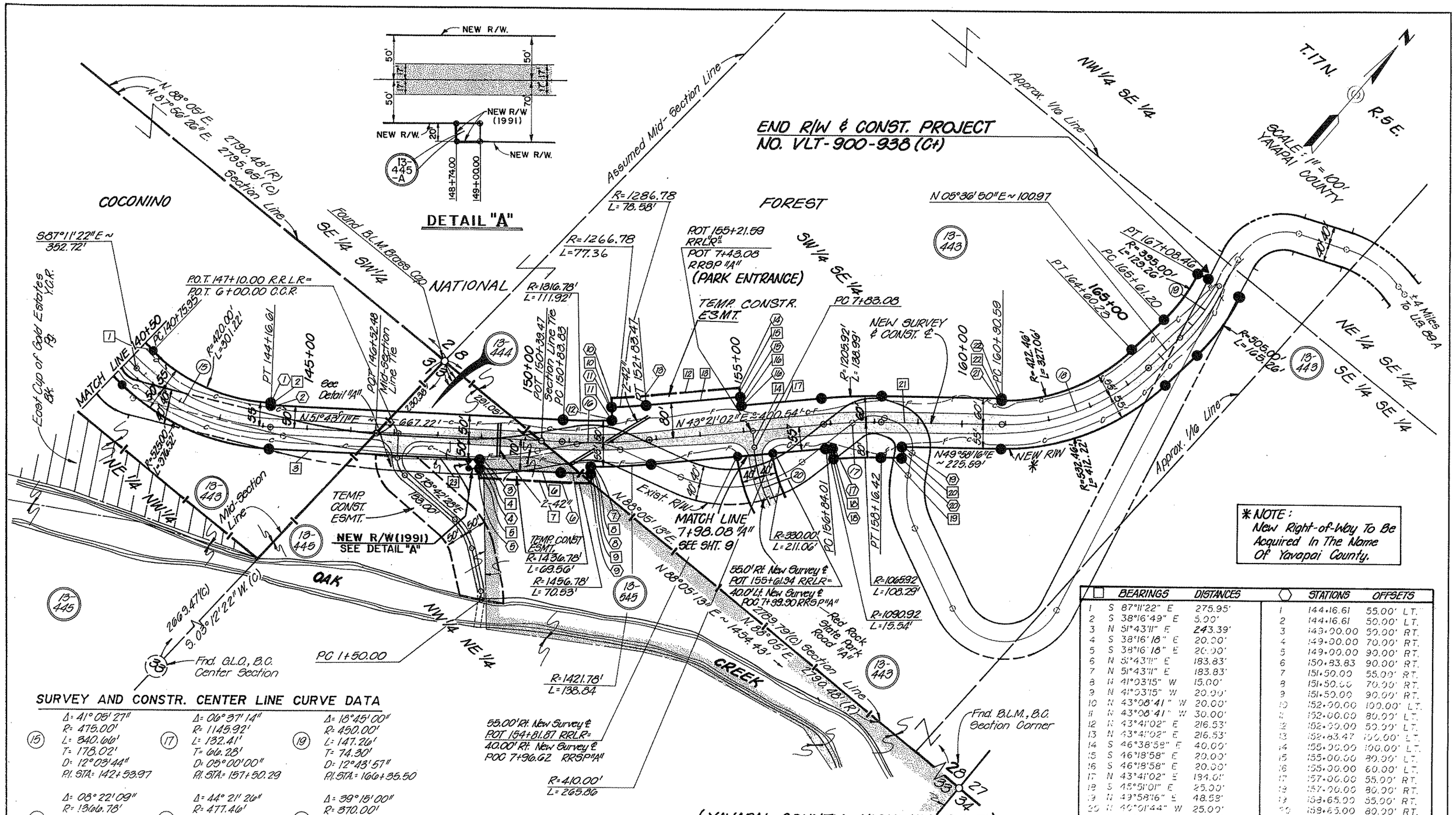

* NOTE: New Right-of-Way To Be Acquired In The Name Of Yavapai County.

	BEARINGS	DISTANCES
1	S 87°11'22" E	275.95'
2	S 38°16'49" E	5.00'
3	N 51°43'11" E	243.39'
4	S 38°16'18" E	20.00'
5	S 38°16'18" E	20.00'
6	N 51°43'11" E	183.83'
7	N 51°43'11" E	183.83'
8	N 41°03'15" W	15.00'
9	N 41°03'15" W	20.00'
10	N 43°08'41" W	20.00'
11	N 43°08'41" W	30.00'
12	N 43°41'02" E	216.53'
13	N 43°41'02" E	216.53'
14	S 46°38'58" E	40.00'
15	S 46°18'58" E	20.00'
16	S 46°18'58" E	20.00'
17	N 43°41'02" E	194.01'
18	S 45°51'01" E	25.00'
19	N 49°58'16" E	48.53'
20	N 40°01'44" W	25.00'
21	N 49°58'16" E	274.17'
22	S 39°59'40" E	5.00'
23	N 51°43'11" E	140.00'

	STATIONS	OFFSETS
1	144+16.61	55.00' LT.
2	144+16.61	50.00' LT.
3	149+00.00	50.00' RT.
4	149+00.00	70.00' RT.
5	149+00.00	90.00' RT.
6	150+83.83	90.00' RT.
7	151+50.00	55.00' RT.
8	151+50.00	70.00' RT.
9	151+50.00	90.00' RT.
10	152+00.00	100.00' LT.
11	152+00.00	80.00' LT.
12	152+00.00	50.00' LT.
13	152+83.47	100.00' LT.
14	155+00.00	100.00' LT.
15	155+00.00	80.00' LT.
16	155+00.00	60.00' LT.
17	157+00.00	55.00' RT.
18	157+00.00	80.00' RT.
19	158+65.00	55.00' RT.
20	158+65.00	80.00' RT.
21	160+90.59	55.00' RT.
22	160+90.59	60.00' RT.

SURVEY AND CONSTR. CENTER LINE CURVE DATA

15	Δ= 41° 05' 27"	R= 475.00'	L= 340.66'	T= 178.02'	D= 12° 03' 44"	P.I. STA.= 142+53.97
16	Δ= 08° 22' 09"	R= 1366.78'	L= 199.64'	T= 100.00'	D= 04° 11' 31"	P.I. STA.= 151+88.83
17	Δ= 06° 37' 14"	R= 1145.92'	L= 132.41'	T= 66.28'	D= 05° 00' 00"	P.I. STA.= 157+50.29
18	Δ= 44° 21' 26"	R= 477.46'	L= 369.64'	T= 194.64'	D= 12° 00' 00"	P.I. STA.= 162+85.23
19	Δ= 18° 45' 00"	R= 450.00'	L= 147.26'	T= 74.30'	D= 12° 43' 57"	P.I. STA.= 166+35.50
20	Δ= 39° 15' 00"	R= 370.00'	L= 253.47'	T= 131.93'	D= 15° 29' 07"	P.I. STA.= 9+15.01

REVISIONS			
C.O. NO.	DATE	BY	DESCRIPTION
8290	1-10-91	MTP	Added, New R/W(1991) RT. of Sta. 148 ± & Detail "A".

DRAWING NO. D-13-T-420
HARD COPY
DRAWN/DATE MLM 4-89
CHECKED/DATE MA 4-89

RITOCH-POWELL associates consulting engineers, inc.

ARIZONA DEPARTMENT OF TRANSPORTATION
HIGHWAYS DIVISION
RIGHT OF WAY PLANS SERVICES

HIGHWAY: RED ROCK LOOP ROAD
PROJECT NO. VLT-900-938 (C+)
ROUTE
LOCATION: RED ROCK STATE PARK

REGISTERED LAND SURVEYOR CERTIFICATE NO. 9901 JOHN M. RITOCH ARIZONA, U.S.A.

SHEET 8 OF 10

TRACS NO. H0957101R

Click here for SR 89A Index

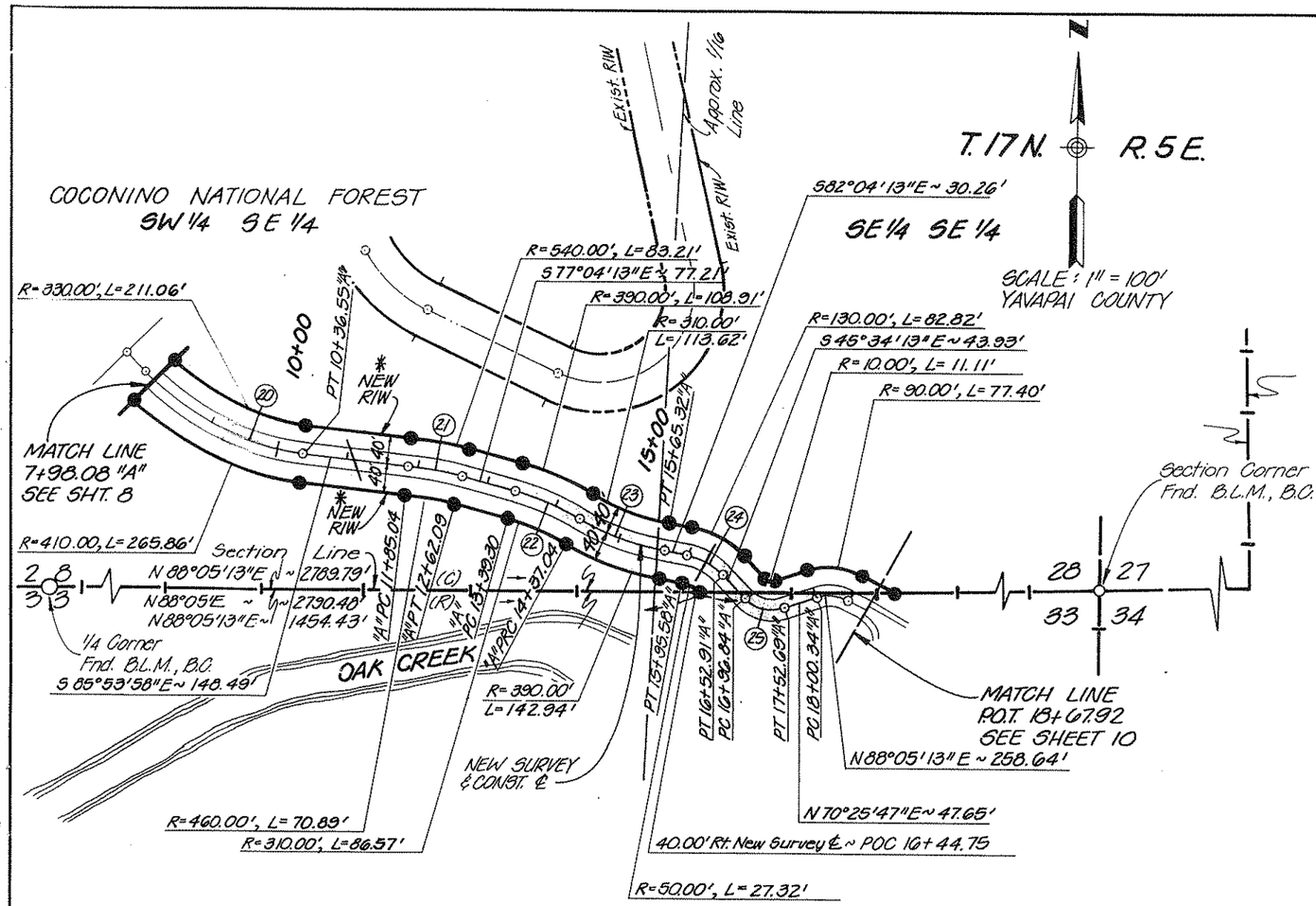

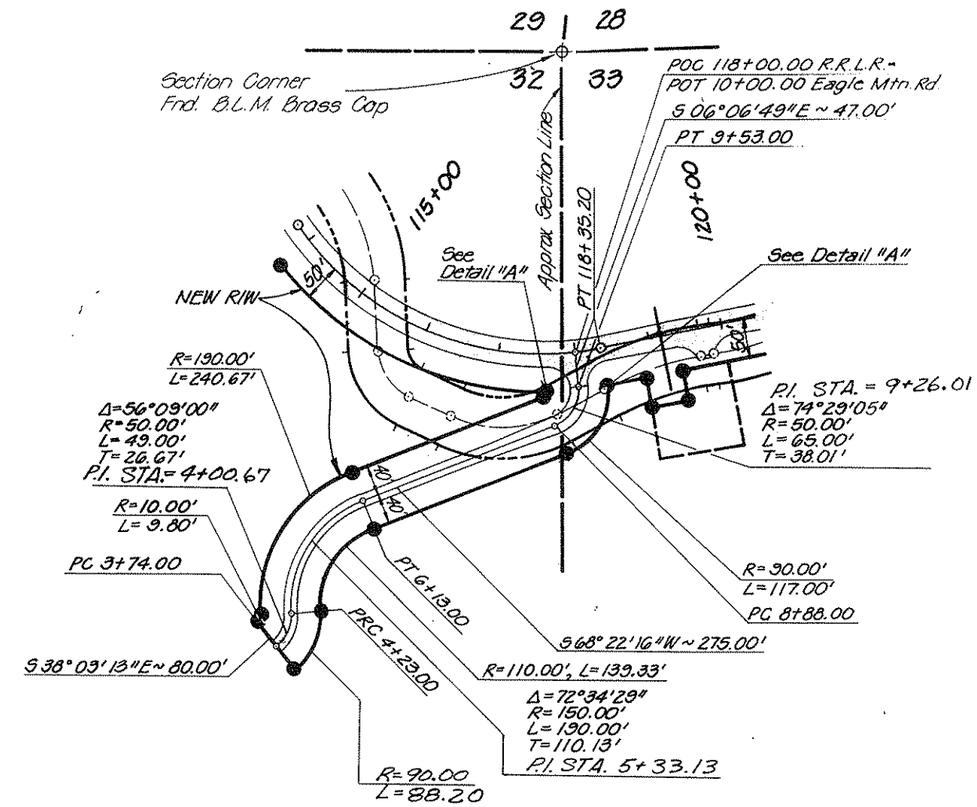

EAGLE MOUNTAIN ROAD

RED ROCK STATE PARK
PARK ENTRANCE
RED ROCK STATE PARK ROAD "A"

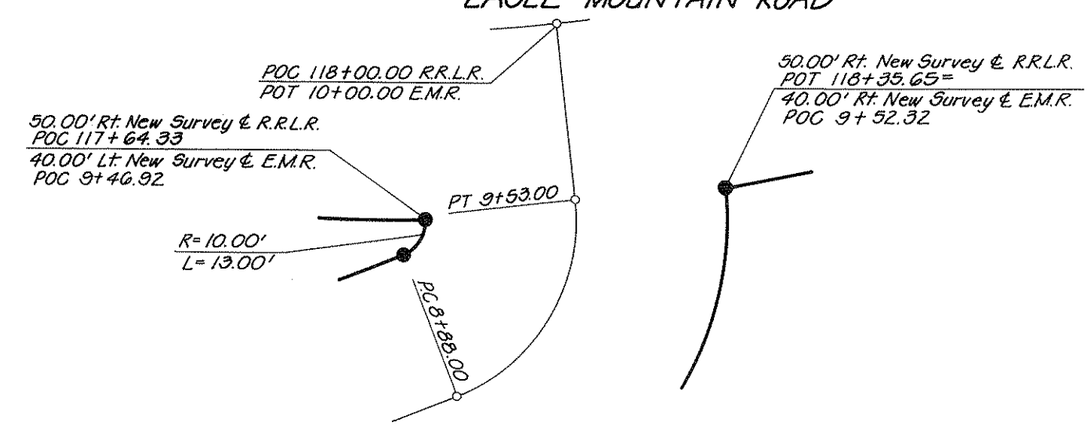

DETAIL "A"

* NOTE:
New Right-of-Way To Be Acquired In The Name Of Az. State Parks Board.

Survey and Constr. ℄ Curve Data

(20) Δ = 39°15'00"
R = 370.00'
L = 253.47'
T = 131.93'
D = 15°29'07"
P.I. STA. = 9+04.62

(21) Δ = 8°49'45"
R = 500.00'
L = 77.05'
T = 38.60'
D = 11°27'33"
P.I. STA. = 12+23.64

(22) Δ = 16°00'00"
R = 350.00'
L = 97.74'
T = 49.19'
D = 16°22'13"
P.I. STA. = 13+88.49

(23) Δ = 21°00'00"
R = 350.00'
L = 128.28'
T = 64.87'
D = 16°22'13"
P.I. STA. = 15+01.91

(24) Δ = 36°30'00"
R = 90.00'
L = 57.33'
T = 29.68'
D = 63°39'43"
P.I. STA. = 16+25.26

(25) Δ = 64°00'00"
R = 50.00'
L = 55.85'
T = 31.24'
D = 114°35'30"
P.I. STA. = 17+28.08

(26) Δ = 49°15'00"
R = 50.00'
L = 42.98'
T = 22.92'
D = 114°35'30"
P.I. STA. = 18+23.26

Click here for SR 89A Index

REVISIONS			
C.O. NO.	DATE	BY	DESCRIPTION
8002	10-4-89	SA	ADDED CONSTRUCTION FEATURES

DRAWING NO.	D-13-T-420
HARD COPY	
DRAWN/DATE	MLM 4-89
CHECKED/DATE	MA 4-89

RITOCH-POWELL & ASSOCIATES consulting engineers, inc.

ARIZONA DEPARTMENT OF TRANSPORTATION
HIGHWAYS DIVISION
RIGHT OF WAY PLANS SERVICES

HIGHWAY: RED ROCK LOOP ROAD
PROJECT NO. VLT-900-938(C+)
ROUTE
LOCATION: RED ROCK STATE PARK
SHEET 9 OF 10

TRACS NO. H0957012

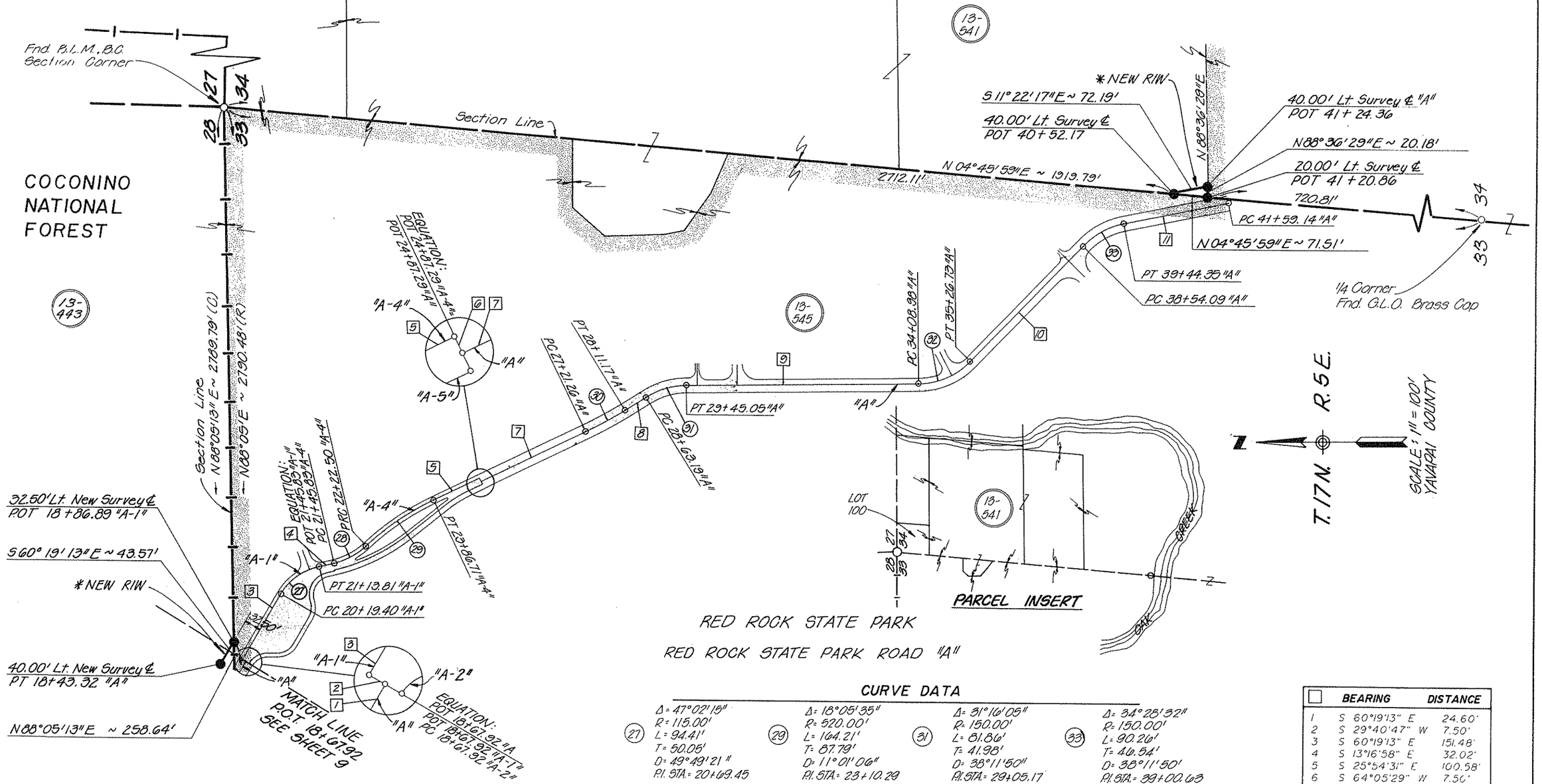

CURVE DATA

(27)	Δ= 47°02'15" R= 115.00' L= 94.41' T= 50.05' D= 49°49'21" P.I. STA.= 20+69.45	(29)	Δ= 18°05'35" R= 520.00' L= 164.21' T= 87.79' D= 11°01'06" P.I. STA.= 23+10.29	(31)	Δ= 31°16'05" R= 150.00' L= 81.86' T= 41.98' D= 38°11'50" P.I. STA.= 29+05.17	(33)	Δ= 34°28'32" R= 150.00' L= 90.26' T= 46.54' D= 38°11'50' P.I. STA.= 39+00.63
(28)	Δ= 30°43'09" R= 143.00' L= 76.67' T= 39.28' D= 40°04'01" P.I. STA.= 21+85.11	(30)	Δ= 06°13'53" R= 826.72' L= 89.91' T= 45.00' D= 6°55'50" P.I. STA.= 27+66.26	(32)	Δ= 44°58'31" R= 150.00' L= 117.75' T= 62.09' D= 38°11'50" P.I. STA.= 34+70.47		

	BEARING	DISTANCE
1	S 60°19'13" E	24.60'
2	S 29°40'47" W	7.50'
3	S 60°19'13" E	151.48'
4	S 13°16'58" E	32.02'
5	S 25°54'31" E	100.58'
6	S 64°05'29" W	7.50'
7	S 25°54'31" E	233.97'
8	S 32°08'23" E	52.02'
9	S 00°52'18" E	463.93'
10	S 45°50'49" E	327.36'
11	S 11°22'17" E	214.79'

Click here for SR 89A Index

*NOTE: New Right-of-Way To Be Acquired In The Name Of Az. State Parks Board.

REVISIONS

C.O. NO.	DATE	BY	DESCRIPTION

DRAWING NO.	D-13-T-420
HARD COPY	
DRAWN/DATE	MLM 4-89
CHECKED/DATE	MA 4-89

RITOCH-POWELL associates consulting engineers, inc.

ARIZONA DEPARTMENT OF TRANSPORTATION
HIGHWAYS DIVISION
RIGHT OF WAY PLANS SERVICES

HIGHWAY: RED ROCK LOOP ROAD

PROJECT NO.: VLT-900-938 (C+)

ROUTE | LOCATION: RED ROCK STATE PARK

SHEET 10 OF 10

TRACS NO. H 0967 01 R