F.H.W.A. REGION	STATE	PROJECT NO.	SHEET NO.	TOTAL SHEETS	FINALIZED PLANS
9	ARIZ.	N-900-708	1	3	

STATE OF ARIZONA
DEPARTMENT OF TRANSPORTATION
HIGHWAYS DIVISION

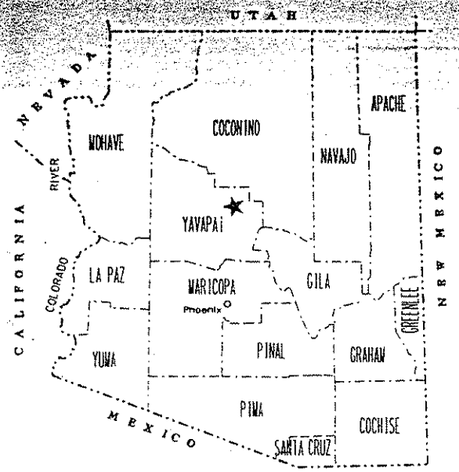

R/W PLANS FILE SET

R/W PLANS FILE SET

RIGHT OF WAY PLAN OF THE
PARK ACCESS ROAD
DEAD HORSE RANCH STATE PARK
89A YV ASP H0936 01R
N-900-708

LENGTH OF PROJECT 0.4 MILES DISTRICT 3

Click here for SR 89A Index

R/W PLANS FILE SET

R/W PLANS FILE SET

PRELIMINARY PRINT
FOR ENGINEERING USE ONLY
SUBJECT TO DESIGN CHANGES, ADDITIONS, ALTERATIONS & CORRECTIONS
DATE 1/21/92 BY Hadley

R/W PLANS FILE SET

R/W PLANS FILE SET

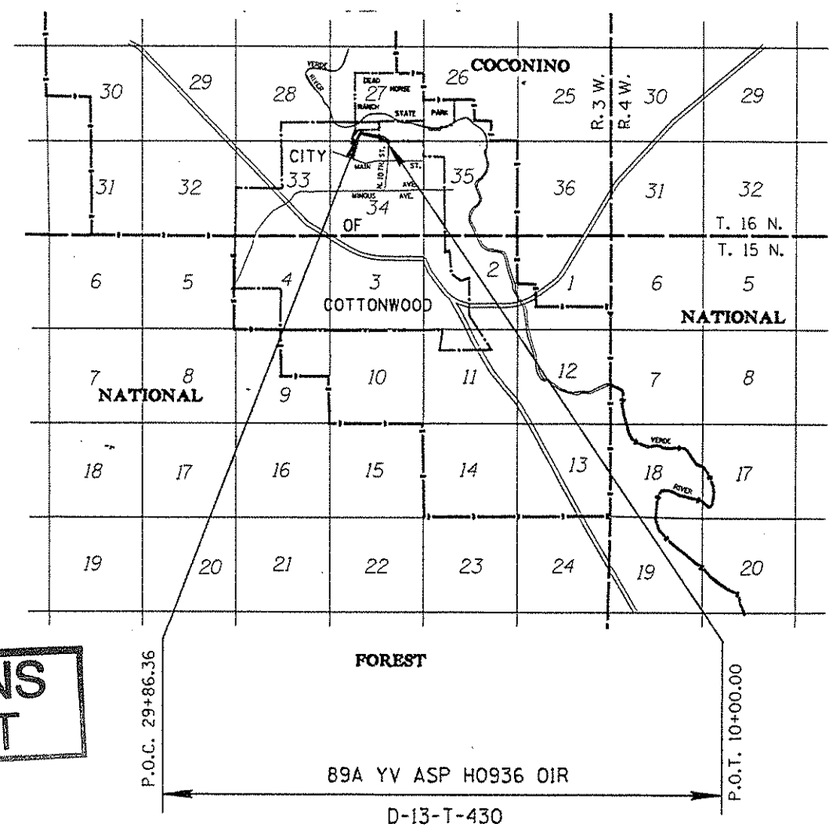

N

YAVAPAI CO.

R/W PLANS FILE SET

R/W PLANS FILE SET

FOREST

ARIZONA DEPARTMENT OF TRANSPORTATION BOARD APPROVED FOR RIGHT OF WAY ACQUISITION IN ACCORDANCE WITH RESOLUTION N/A DATED _____
GARY K. ROBINSON STATE ENGINEER

APPROVED IN ACCORDANCE WITH ROADWAY PLANS
DATE 1/13/92

DEPUTY STATE ENGINEER
Robert P. Michelson

U. S. DEPARTMENT OF TRANSPORTATION
FEDERAL HIGHWAY ADMINISTRATION

APPROVED DATE _____

DIVISION ADMINISTRATOR

PUBLIC HEARING REQUIREMENTS CERTIFIED	N/A
ENVIRONMENTAL CLEARANCE	N/A
C & S REVIEW	
BID SET REVIEW	

DRAWING NO. D-13-T-430
SHEET NO. 1 OF 3

OWNERSHIP RECORD / ACQUISITION RECORD

PARCEL NUMBER	OWNER	DESCRIPTION	TOTAL AREA	AREA REQUIRED: GROSS INCLUDING EXISTING R/W	AREA REQUIRED: NET EXCLUDING EXISTING R/W	EASEMENT AREA	REMAINDER: LEFT	REMAINDER: RIGHT	SHEET NO.	CHIEF R/W AGENT APPROVAL	INSTRUMENT: TYPE	INSTRUMENT: DATE	RECORDED: DATE	RECORDED: DOCUMENT
13-567	BONNIE L. HYMAN et al ③	Pt. NE 1/4 SEC. 34 T.16 N., R.3 E.	15.19 Ac.	4380 SF	1880 SF ②		6.56 Ac.	8.53 Ac.	3					
13-568	EUGENE N. MARTEN et ux ④	Pt. SW 1/4 SEC 27 T.16 N., R.3 E.	7.06 Ac.		2.06 Ac. ①		2.73 Ac.	2.27 Ac.	3					
13-569	GEORGE T. SILER et al ③	Pt. SW 1/4 SEC. 27 & NW 1/4 SEC. 34 T.16 N., R.3 E.	26.93 Ac.		4.02 Ac.		17.38 Ac.	5.53 Ac.	3					

① INCLUDES 2522 S.F. OF EASEMENT FOR INGRESS, EGRESS AND UTILITY PURPOSES

② INCLUDES 1255 S.F. OF EASEMENT FOR INGRESS, EGRESS AND UTILITY PURPOSES

③ R/W FOR THIS PARCEL IS TO BE ACQUIRED IN THE NAME OF THE CITY OF COTTONWOOD

④ R/W FOR THIS PARCEL IS TO BE ACQUIRED IN THE NAME OF THE COUNTY OF YAVAPAI

Click here for SR 89A Index

REVISIONS			
C.O. NO.	DATE	BY	DESCRIPTION
8465	1-31-92	H.W.T.	ADDED NOTE FOR PARCEL 13-567, 13-568, 13-569
"	"	"	AND A NAME CHANGE FOR PAR. 13-567

DRAWING NO.	D-13-T-430
HARD COPY	
COUNTY	YAVAPAI
DRAWN	H.W.T.
CHECKED	N. GILES
SCALE	
ROUTE	89A

ARIZONA DEPARTMENT OF TRANSPORTATION
HIGHWAYS DIVISION
RIGHT OF WAY PLANS SERVICES

HIGHWAY: DEAD HORSE RANCH STATE PARK

PROJECT NO. N-900-708

LOCATION: DEAD HORSE RANCH STATE PARK, COTTONWOOD

ZF1:(045003)89ARWASP.001:1 VIEW NAME:
-9-1992 08:34

TRACS NO. 89A YV ASP H0936 01R

Click here for SR 89A Index

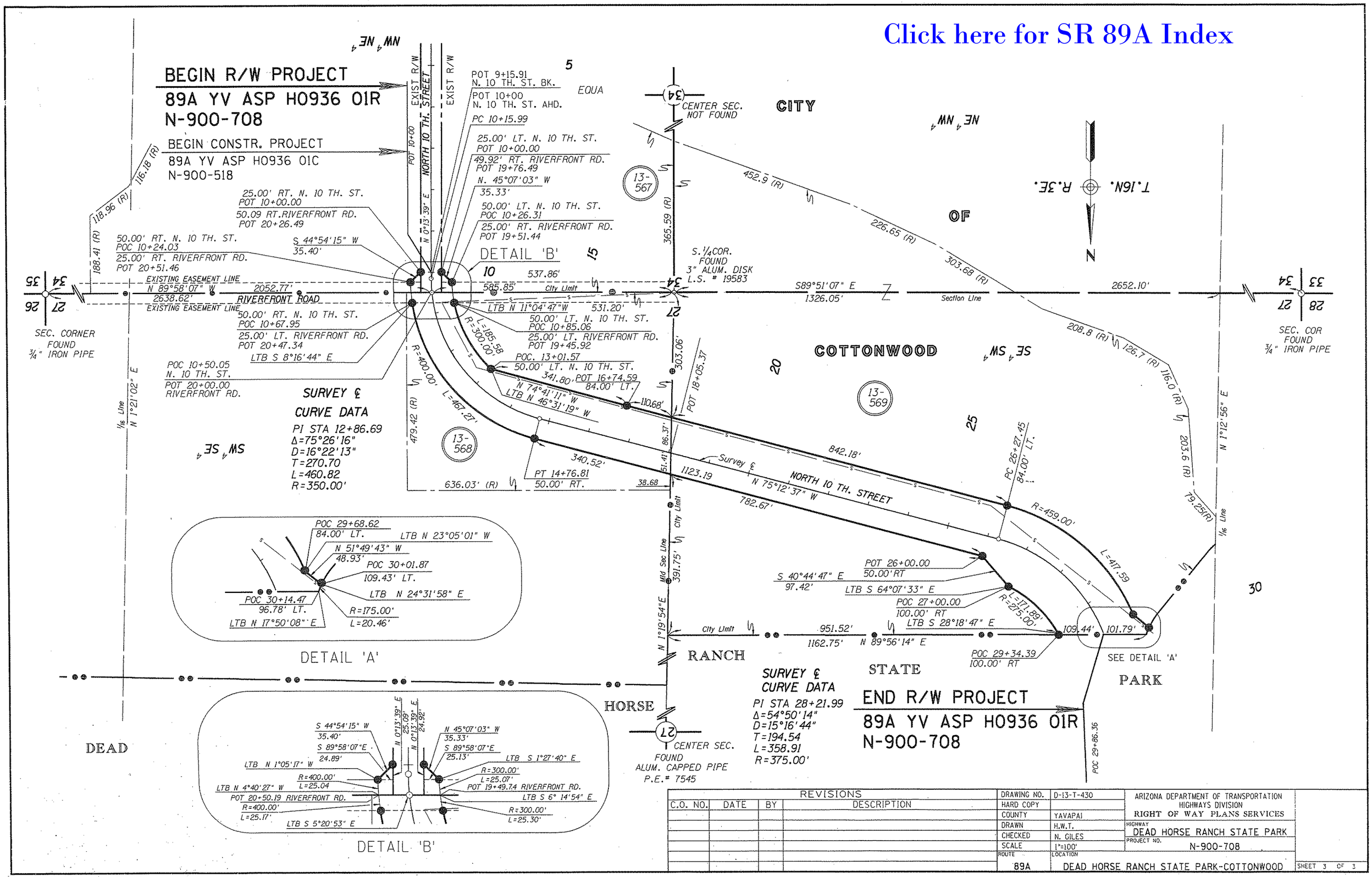

REVISIONS			
C.O. NO.	DATE	BY	DESCRIPTION

DRAWING NO.	D-13-T-430
HARD COPY	
COUNTY	YAVAPAI
DRAWN	H.W.T.
CHECKED	N. GILES
SCALE	1"=100'
ROUTE	89A
LOCATION	DEAD HORSE RANCH STATE PARK-COTTONWOOD

ARIZONA DEPARTMENT OF TRANSPORTATION
HIGHWAYS DIVISION
RIGHT OF WAY PLANS SERVICES

HIGHWAY: DEAD HORSE RANCH STATE PARK
PROJECT NO. N-900-708

SHEET 3 OF 3

TRACS NO. 89A YV ASP H0936 01R

ZF1:(045B03189ARWASP.S01:1 VIEW NAME:
25-FEB-1992 14:32