FHWA REGION	STATE	PROJECT NUMBER	SHEET NUMBER	TOTAL SHEETS	FINALIZED PLANS
9	ARIZ.	M-951-5-702	1	10	

DRAWING NUMBER	D-3-T-634

STATE OF ARIZONA
DEPARTMENT OF TRANSPORTATION

HIGHWAYS DIVISION
RIGHT OF WAY PLAN OF THE
PRESCOTT-FLAGSTAFF HIGHWAY
U.S. 89A AT MILTON ROAD
U.S. 89A
PROJECT NO. M-951-5-702

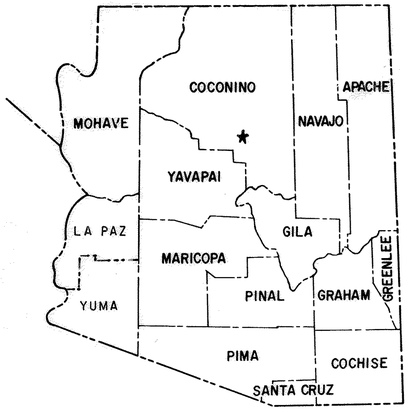

COCONINO COUNTY — DISTRICT 4
LENGTH OF PROJECT — 0.511 MILES

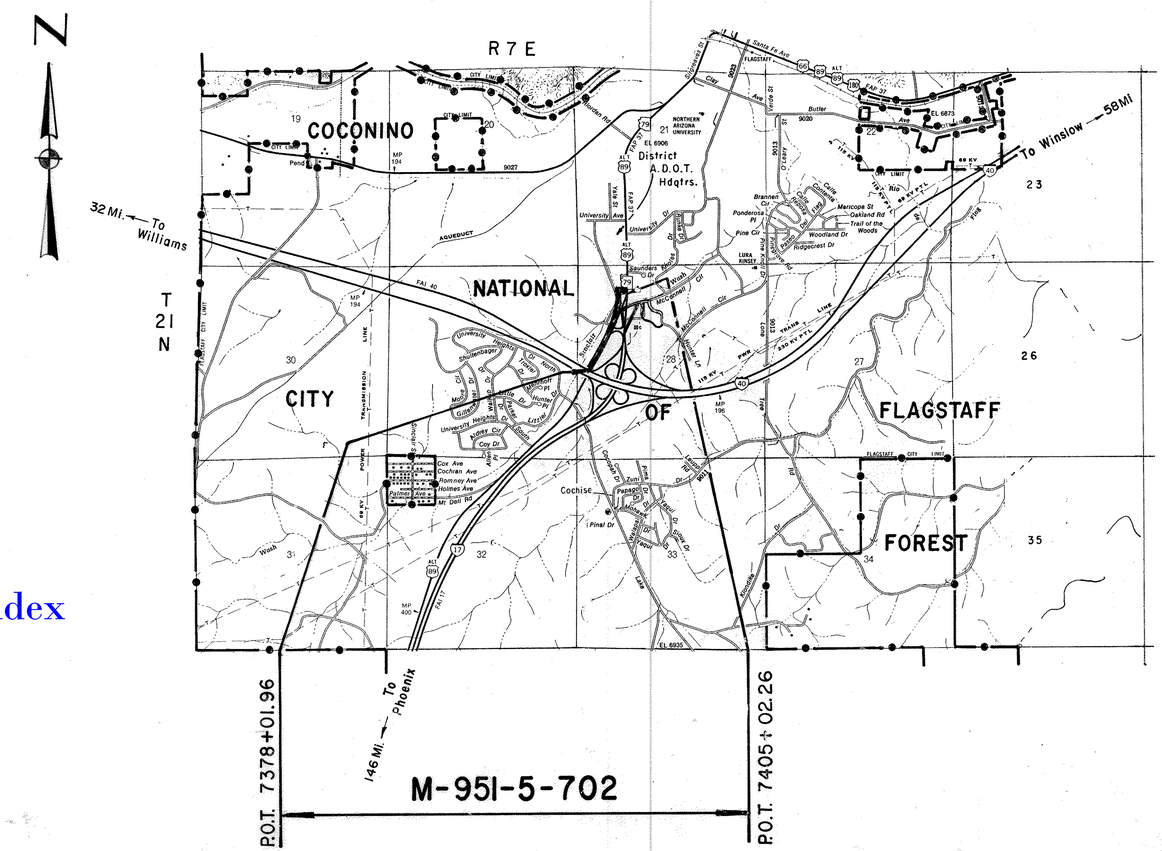

Click here for SR 89A Index

Approved in accordance with Roadway Plans

DEPUTY STATE ENGINEER — DATE 6/27/88

ARIZONA DEPARTMENT OF TRANSPORTATION BOARD
Approved for Right of Way Acquisition in accordance with Resolution Number 86-05-A-35 Dated 5-16-86

W.O. FORD State Engineer

CHIEF DEPUTY STATE ENGINEER — DATE

U.S. DEPARTMENT OF TRANSPORTATION
FEDERAL HIGHWAY ADMINISTRATION

DIVISION ADMINISTRATOR — DATE

Public Hearing Requirements Certified 5-28-86
Environmental Clearance 7-15-86

BRUNING 44-512

PRESCOTT-FLAGSTAFF HIGHWAY
U.S. 89-A AT MILTON ROAD
COCONINO COUNTY

Click here for SR 89A Index

REVISIONS			
C.O. No.	DATE	BY	DESCRIPTION

PROJECT NO.	M-951-5-702
DRAWING NO.	D-3-T-634
SHEET NO.	2 OF 10
DRAWN BY	W. TAWFALL / S.L.
DATE COMP.	3-88
SCALE	———
CONSULTANT	HDR Engineering, Inc.

CHECKED BY. W.R. Johnson

HARD COPY.

OWNERSHIP RECORD / ACQUISITION RECORD

PARCEL NUMBER	OWNER	DESCRIPTION	TOTAL AREA	AREA REQUIRED: GROSS INCLUDING EXISTING R/W	AREA REQUIRED: NET EXCLUDING EXISTING R/W	EASEMENT AREA	REMAINDER: LEFT	REMAINDER: RIGHT	SHEET NUMBER	BOARD APPROVAL	TYPE & DATE OF INSTRUMENT	RECORDED: DATE	RECORDED: BOOK	RECORDED: PAGE
3-283	First American Title Ins. Agency of Coconino, Inc. - Trustee Trust No. 5877	P.T. SW 1/4 NW 1/4, Sec. 28, T.21 N.-R.7 E.	40.48 Ac	9.03 Ac.	1.47 Ac	D.E.=.64 Ac	21.20 Ac.	9.63 Ac.	4, 5	6-3-88	E/A 5-9-88	6-24-88	1227	303-307
3-284	State Of Arizona (S.L.D.)	P.T. SE 1/4 NW 1/4, Sec. 28, T.21 N.-R. 7 E.	28.35 AC	1.36 Ac.	1.36 AC	S.E.=.17 Ac / D.E.=.29 Ac.		27.90 AC	6, 8					
3-285	Beulah B. Johnson	P.T. NW 1/4 NW 1/4, Sec 28, T.21 N.-R.7 E.	39.11 AC.		2.04 AC.	S.E.=1.90 Ac D.E.=0.86 Ac.	31.88 AC	2.43 AC.	5					
		P.T. NW 1/4 SW 1/4, Sec. 28, T.21 N.-R.7 E.		0.85 Ac.		D.E.=0.07 Ac.		0.78 Ac.	4					
3-291	Arizona Board of Regents	P.T. NW 1/4, Sec. 28, T.21 N.-R.7 E.			0.46 Ac.	TCE 0.93 Ac			8					
3-292	Coconino County Board of Supervisors	P.T. SE 1/4 NW 1/4, Sec. 28, T.21 N.-R.7 E.			0.20 Ac.	TCE 0.05 Ac			8					
3-313	Charles J. Saunders, et ux	P.T. W 1/2 NE 1/4 NW 1/4, Sec. 28, T.21 N.-R. 7 E.		0.09 Ac.	0.06 Ac.				5					

BRUNING 44-132

PRESCOTT-FLAGSTAFF HIGHWAY
U.S. 89-A AT MILTON ROAD
COCONINO COUNTY

Click here for SR 89A Index

REVISIONS			
C.O. No.	DATE	BY	DESCRIPTION

PROJECT NO.	M 951-5-702
DRAWING NO.	D-3-T-634
SHEET NO.	3 OF 10
DRAWN BY	W. TAWFALL /J.L.
DATE COMP.	3-88
SCALE	1" = 200'
CONSULTANT	HDR Engineering, Inc.

CHECKED BY W.R. Johnson

HARD COPY

℄ CURVE DATA					
No.	Δ	R	L	D	T
1	18°00'00"	954.93	300.00	6°00'00"	151.25
2	39°11'38"	500.00	342.03	11°27'33"	178.01
3	29°14'15"	954.93	487.29	6°00'00"	273.82
4	53°27'13"	150.00	139.94	38°11'50"	75.53
5	29°38'22"	1527.89	790.39	3°45'00"	404.25
6	26°13'15"	954.93	420.35	6°00'00"	222.40

LEGEND

- Exist R/W
- New R/W
- New Easement
- New Roadway ℄
- Temp. Constr. Esmt. (T.C.E)
- (R) = Recorded
- (C) = Calculated
- (S) = Surveyed

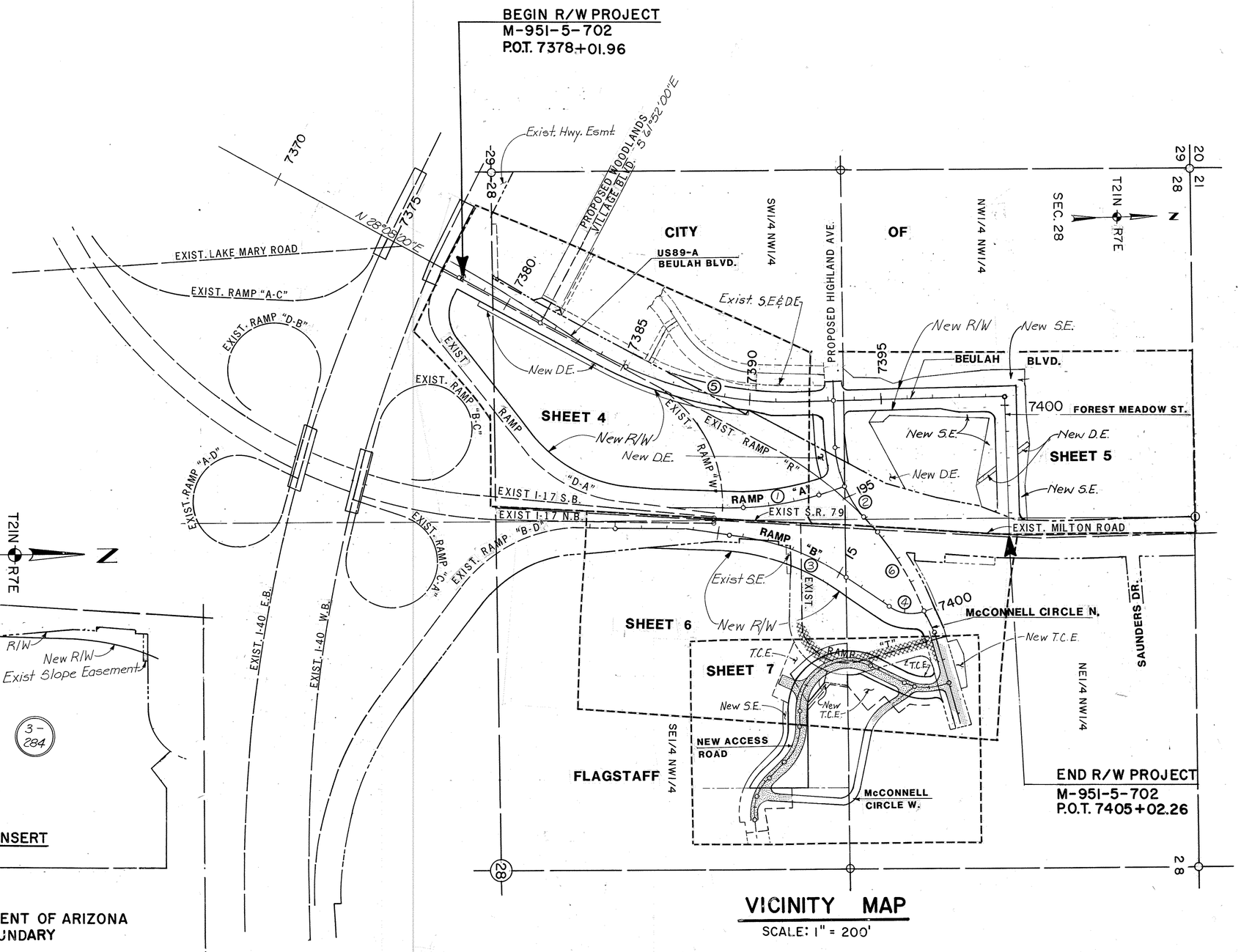

VICINITY MAP

SCALE: 1" = 200'

PRESCOTT FLAGSTAFF HIGHWAY
U.S. 89-A AT MILTON ROAD
COCONINO COUNTY

Click here for SR 89A Index

REVISIONS			
C.O. No.	DATE	BY	DESCRIPTION

NOTE: FOR DRAINAGE EASEMENT AREA DETAILS, AREA 1D, & 2L SEE SHEET 8

PROJECT NO.	M 951-5-702
DRAWING NO.	D-3-T-634
SHEET NO.	5 OF 10
DRAWN BY	W. TAWFALL / S.L.
DATE COMP.	3-88
SCALE	1" = 50'
CONSULTANT	HDR Engineering, Inc.

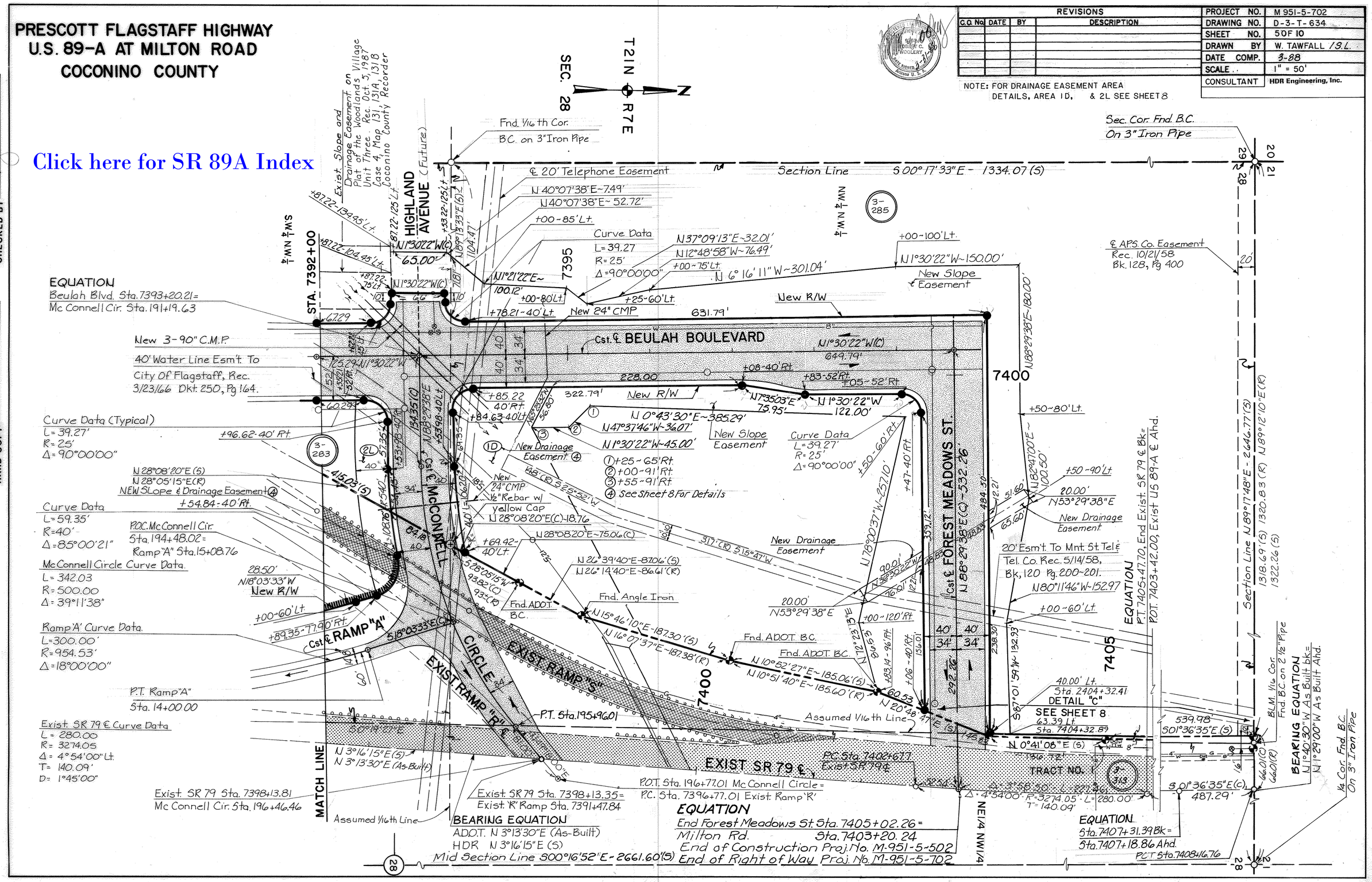

PRESCOTT-FLAGSTAFF HIGHWAY
U.S. 89-A AT MILTON ROAD
COCONINO COUNTY

REVISIONS			
C.O. No.	DATE	BY	DESCRIPTION

PROJECT NO.	M 951-5-702
DRAWING NO.	D-3-T-634
SHEET NO.	4 OF 10
DRAWN BY	W. TAWFALL / S.L.
DATE COMP.	3-88
SCALE	1" = 50'
CONSULTANT	HDR Engineering, Inc.

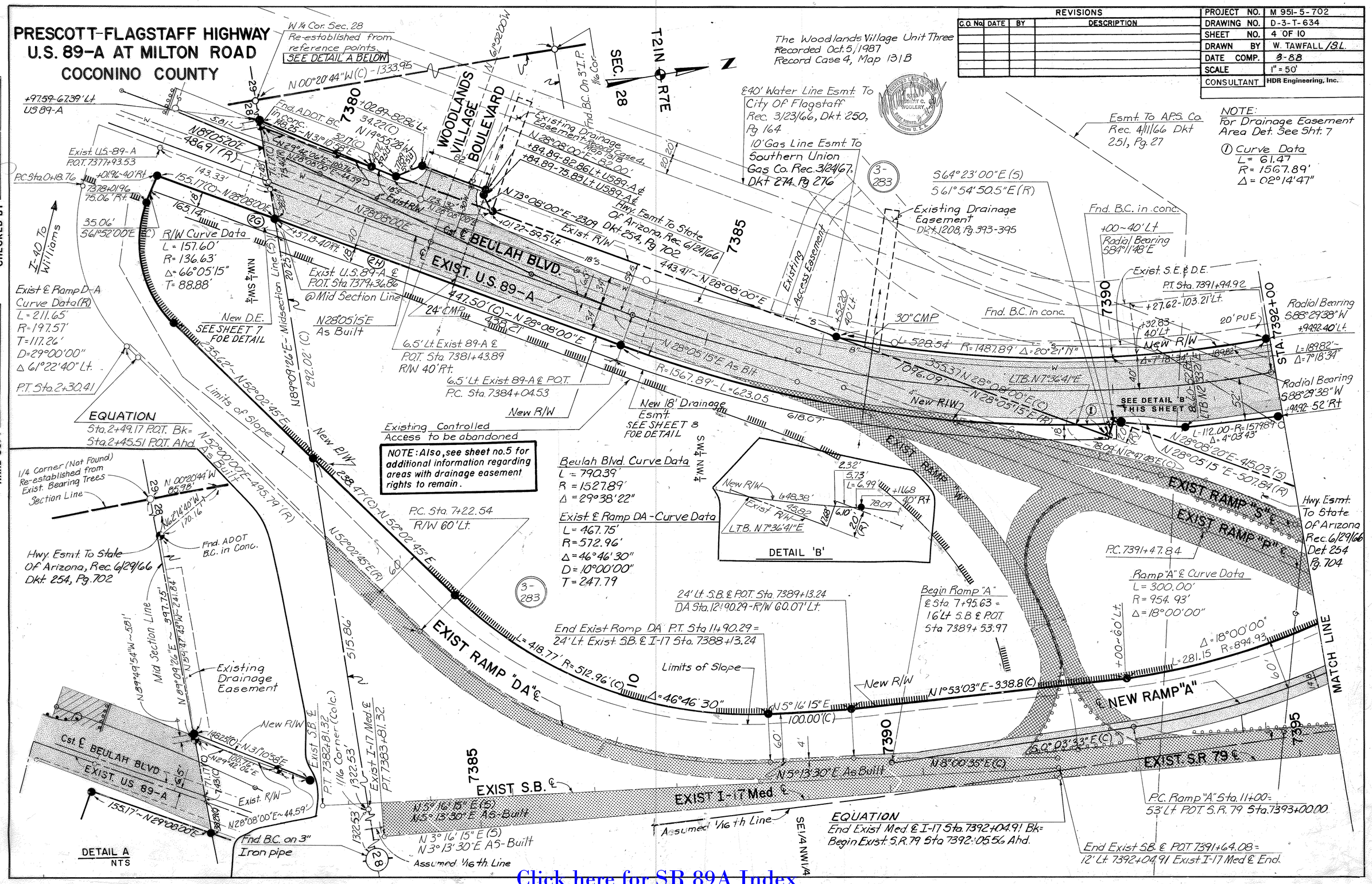

Click here for SR 89A Index

PRESCOTT-FLAGSTAFF HIGHWAY
U.S. 89-A AT MILTON ROAD
COCONINO COUNTY

REVISIONS			
C.O. No.	DATE	BY	DESCRIPTION

PROJECT NO.	M 951-5-702
DRAWING NO.	D-3-T-634
SHEET NO.	6 OF 10
DRAWN BY	W. TAWFALL /S.L.
DATE COMP.	3-88
SCALE	1" = 50'
CONSULTANT	HDR Engineering, Inc.

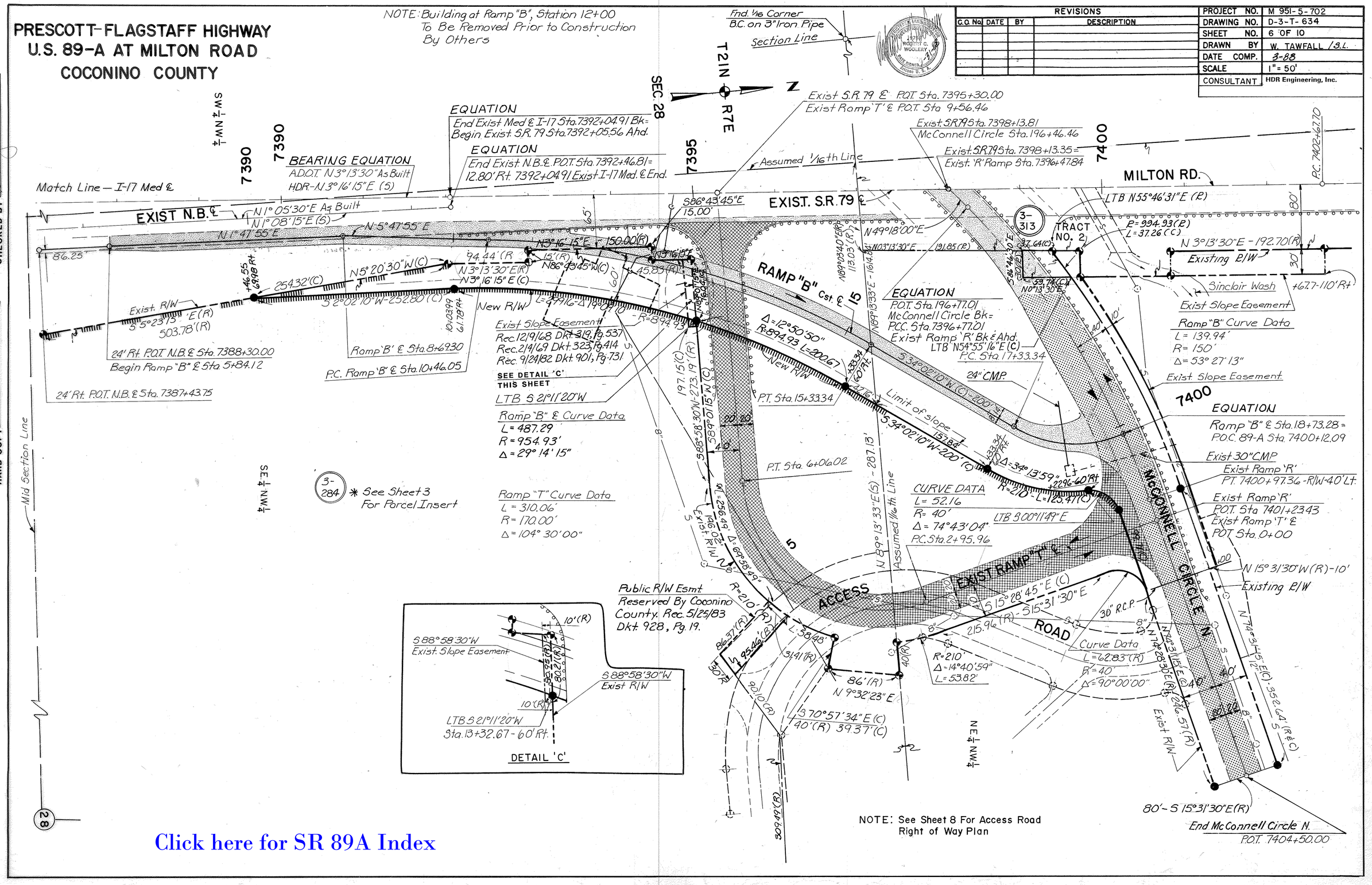

HARD COPY

CHECKED BY

Click here for SR 89A Index

PRESCOTT-FLAGSTAFF HIGHWAY
U.S. 89-A AT MILTON ROAD
COCONINO COUNTY

REVISIONS			
C.O. No.	DATE	BY	DESCRIPTION

PROJECT NO.	951-5-702
DRAWING NO.	D-3-T-634
SHEET NO.	7 OF 10
DRAWN BY	DJS
DATE COMP.	
SCALE	1" = 50'
CONSULTANT	SVERDRUP CORP. 432 N. 44th STREET PHOENIX, AZ. 231-8999

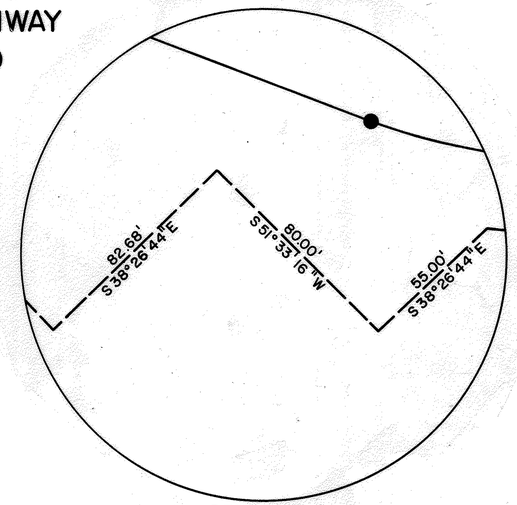

DETAIL A

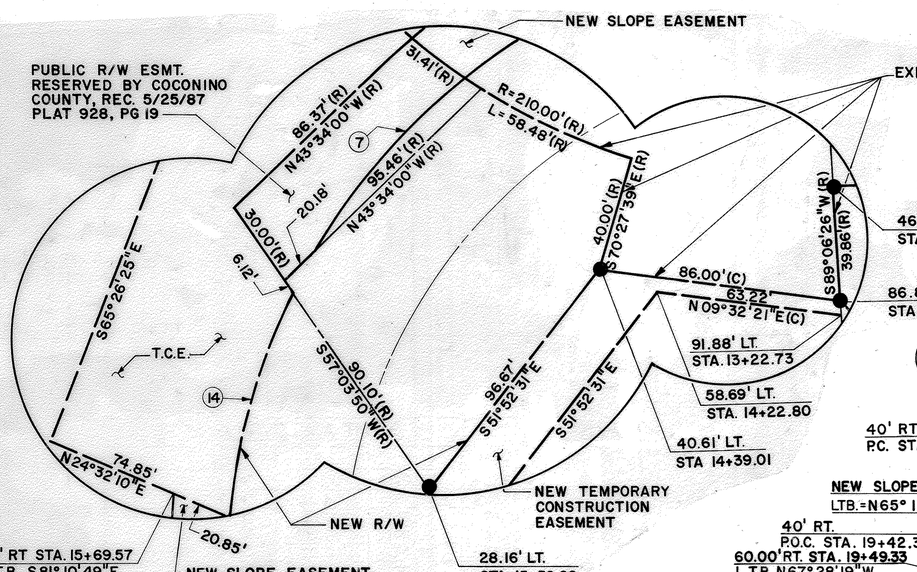

DETAIL B

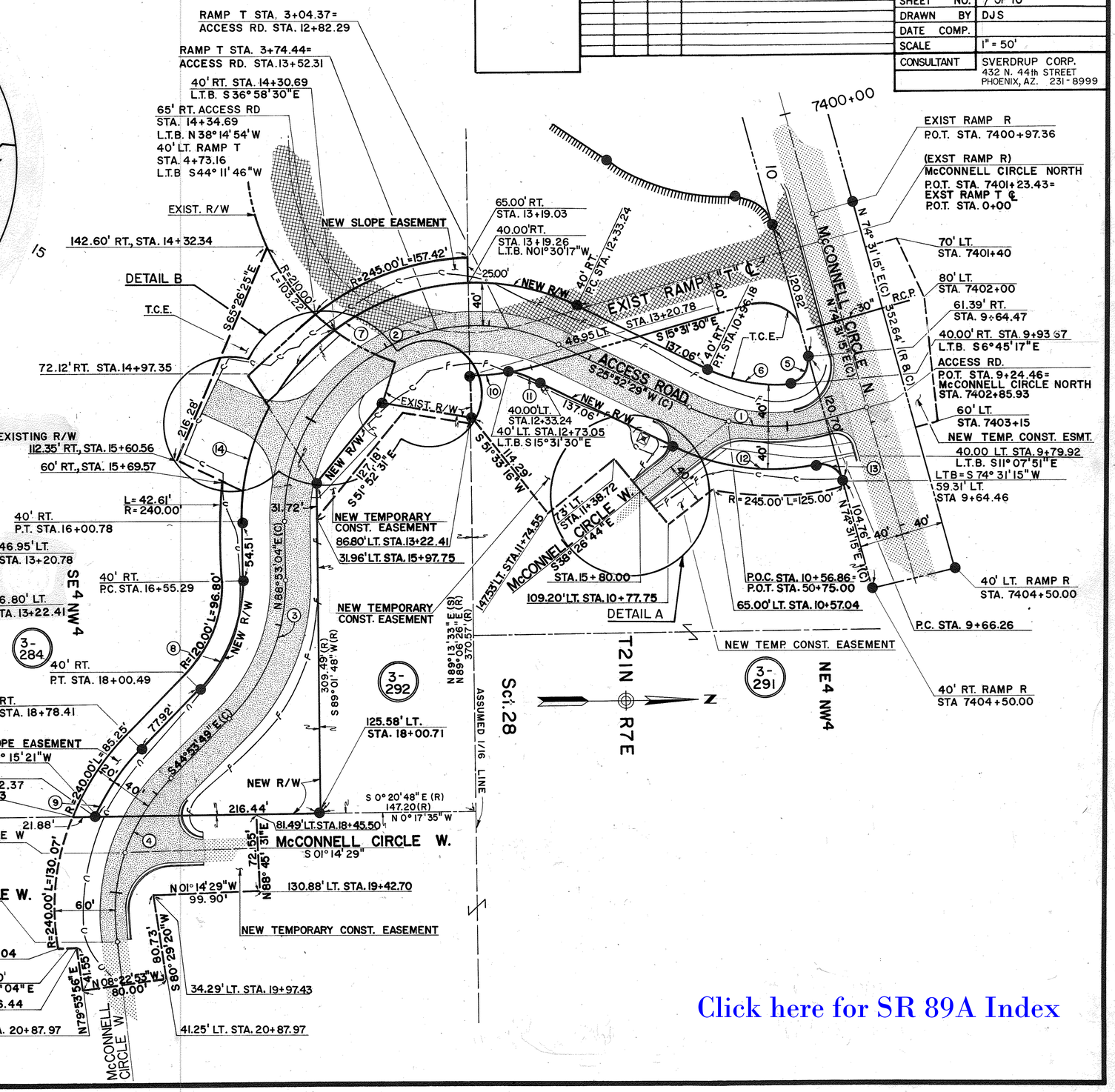

CURVE DATA TABLE

Curve	Δ	R	L	T
1	41° 21' 14"	180.00'	129.92'	67.93'
2	116° 59' 24"	180.00'	367.54'	293.68'
3	46° 13' 07"	180.00'	145.20'	76.81'
4	53° 29' 04"	180.00'	168.03'	90.70'
5	98° 43' 25"	20.00'	34.46'	23.30'
6	32° 37' 49"	140.00'	79.73'	40.98'
7	82° 19' 17"	220.00'	316.09'	192.33'
8	46° 13' 07"	140.00'	112.93'	59.74'
9	18° 53' 14"	220.00'	78.17'	36.59'
10	10° 02' 17"	210.00'	36.79'	18.44'
11	12° 40' 17"	140.00'	30.96'	15.54'
12	37° 00' 20"	220.00'	142.09'	73.62'
13	85° 39' 06"	20.00'	29.90'	18.54'
14	28° 53' 55"	220.00'	110.96'	56.69'

Click here for SR 89A Index

CHECKED BY. _____

HARD COPY. M-591-5-702 BOOK 1 of 1

BRUNING 44-132

PRESCOTT-FLAGSTAFF HIGHWAY
U.S. 89-A AT MILTON ROAD
COCONINO COUNTY

REVISIONS			
C.O. No.	DATE	BY	DESCRIPTION

PROJECT NO.	M-951-5-702
DRAWING NO.	D-3-T-634
SHEET NO.	8 OF 10
DRAWN BY	W.TAWFALL / S.L.
DATE COMP.	3-88
SCALE	NO SCALE
CONSULTANT	HDR Engineering, Inc.

CHECKED BY W. R. Schwar

HARD COPY

NEW DRAINAGE EASEMENT

(ID) DRAINAGE AREA NUMBER

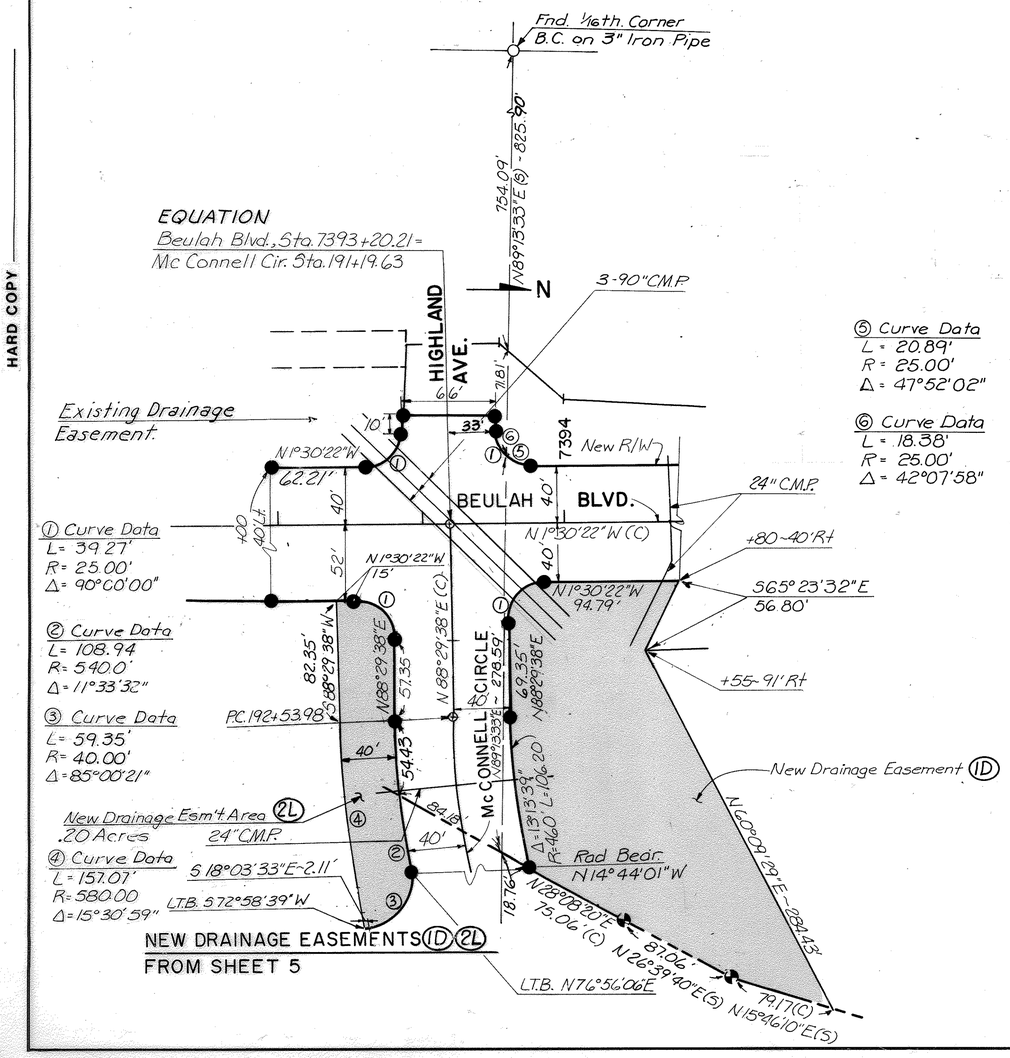

NEW DRAINAGE EASEMENTS (1D) (2L)
FROM SHEET 5

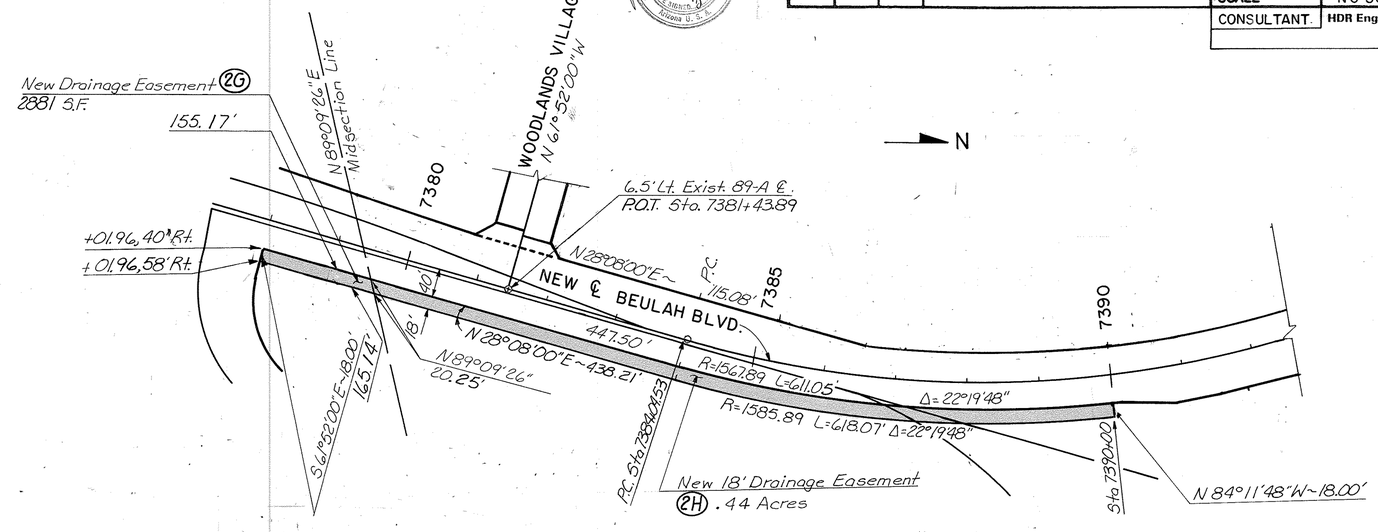

NEW DRAINAGE EASEMENTS (2G) (2H)
FROM SHEET 4

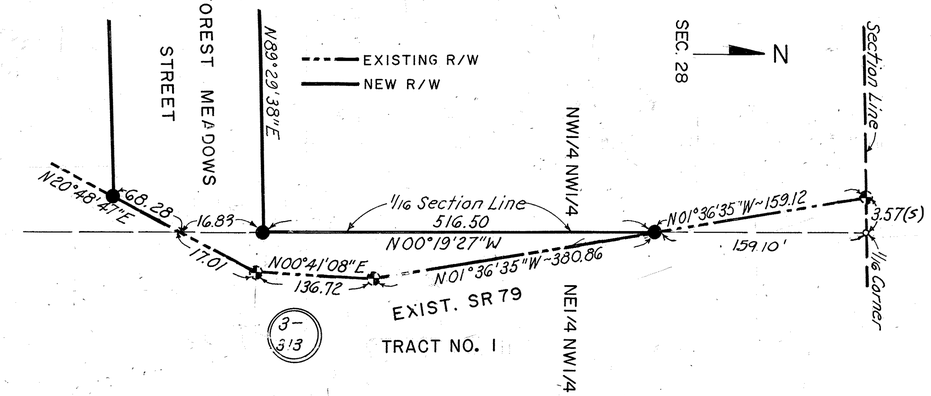

DETAIL "C"
FROM SHEET 5
N.T.S.

Click here for SR 89A Index