Click here for SR 89A Index

Arizona Highway Dept.
Right of Way Division

Right of Way to be Acquired

RIGHT OF WAY MAP OF

PRESCOTT - JEROME HWY.

U.S. HIGHWAY 89A

PROJECT S-366( )

A.F.E. 8936

PROJ. AS BUILT-7/29/36 F.A.P. 96-C8 N.R.H. 17

DATE	SCALE	CHECKED BY
APRIL 1935	1"=100'	

DRAWN BY	REVISIONS	
	DATE	NAME
PLANS DIV.	2-4-1959	G.G. HADDOCK

MAP NO. A-13-T-343

STA. 25+00 TO STA. 529+00

YAVAPAI COUNTY

ALIGNMENT, RIGHT OF WAY WIDTHS, AND APPROVED IN ACCORDANCE WITH HIGHWAY PLANS.

DATE: _____ ASS'T. STATE ENGINEER

APPROVED IN ACCORDANCE WITH RESOLUTION DATED: _____ 19__, MINUTES OF THE ARIZONA HIGHWAY COMMISSION.

OWNERSHIP INDEX

PAGE	ITEM	NAME	DESCRIPTION
ALL 8 PAGES	A-305	PRESCOTT NATIONAL FOREST	

PRESCOTT-JEROME HWY. U.S. 89A

YAVAPAI COUNTY

FED. ROAD DIV. NO.	STATE	PROJECT NO.	SHEET NO.	TOTAL SHEETS
7	ARIZONA	S-366( )	1	8

REV. 1-30-59 As Built 7-29-36

R/W MAP A-13-T-343

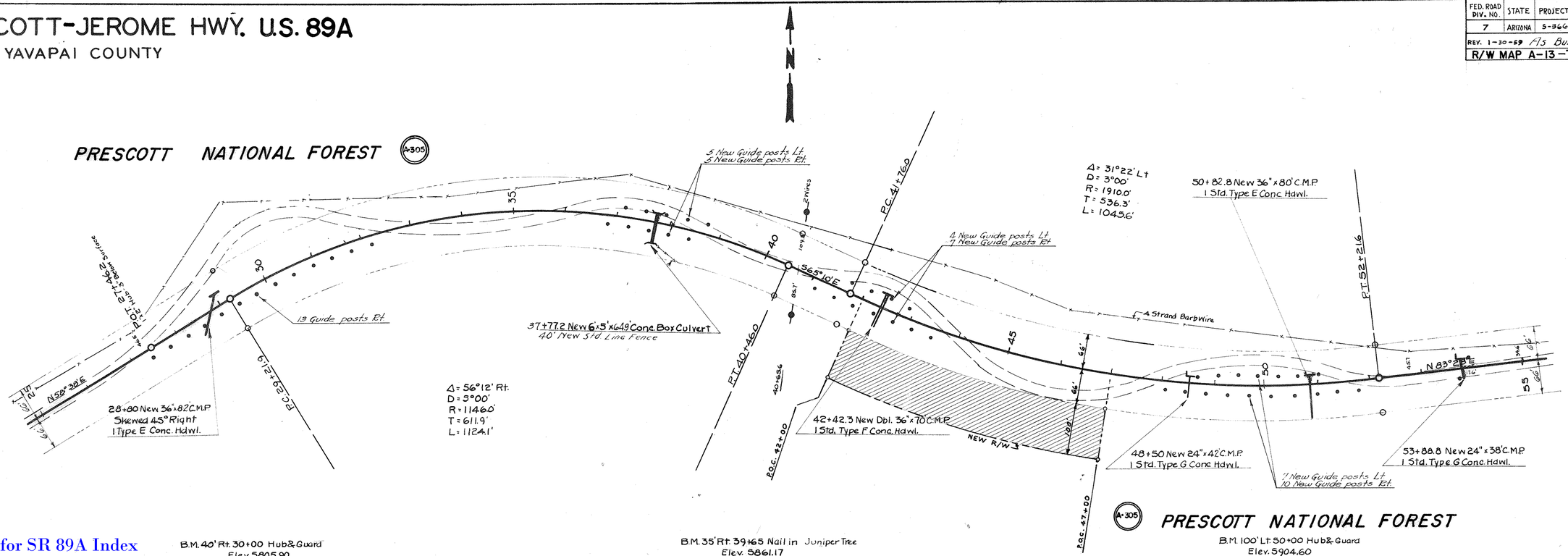

PLAN		BY	DATE
NOTE BOOK NO.	SURVEYED	R.E. Lawrence	1-35
	PLOTTED	H. Pinney	4-35
	ALIGNMENT CHECKED		
	RT. OF WAY CHECKED	G.G. HADDOCK	1-30-59

Click here for SR 89A Index

1 # 343-T-13

PRESCOTT-JEROME HWY. U.S.89A

YAVAPAI COUNTY

Click here for SR 89A Index

FED. ROAD DIV. NO.	STATE	PROJECT NO.	SHEET NO.	TOTAL SHEETS
7	ARIZONA	S-366( )	2	8

REV. 2-2-59 As Built 7-29-36

R/W MAP A-13-T-343

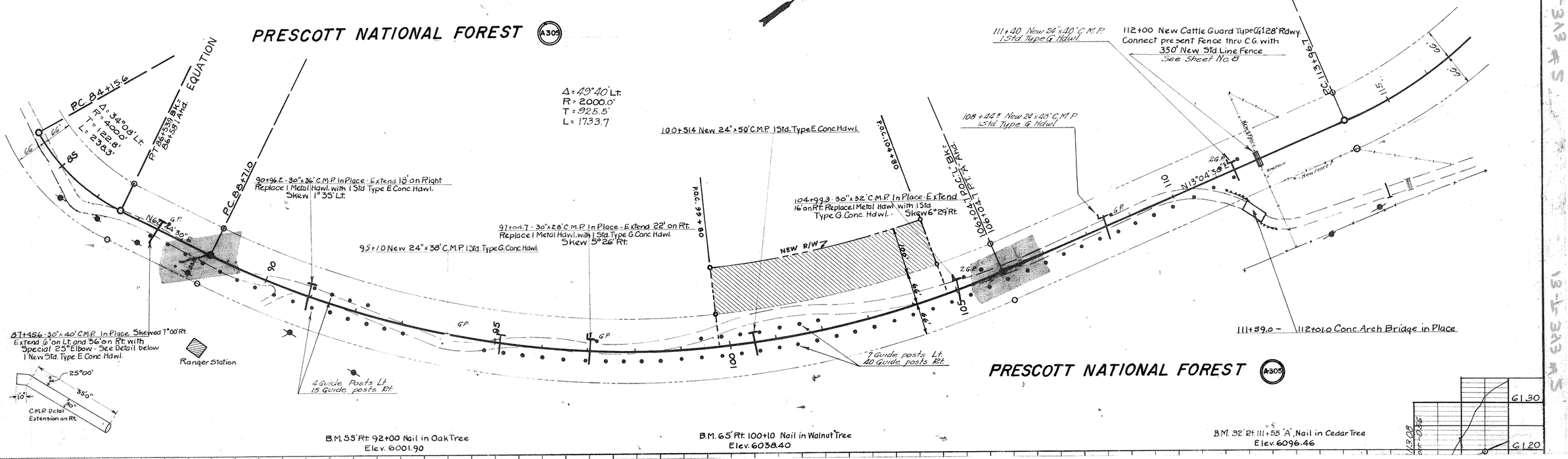

PLAN

SURVEYED		BY	DATE
PLOTTED		R.E. Lawrence	1-25
ALIGNMENT CHECKED		H. Randy	4-25
RT. OF WAY CHECKED	NEW R/W	G.G. HADDOCK	2-2-59

NOTE BOOK NO.

PRESCOTT-JEROME HWY. U.S. 89A

YAVAPAI COUNTY

FED. ROAD DIV. NO.	STATE	PROJECT NO.	SHEET NO.	TOTAL SHEETS
7	ARIZONA	S-366( )	3	8

As Built 7-29-36

R/W MAP A-13-T-343

PLAN		BY	DATE
	SURVEYED	R.E. Lawrence	1-35
	PLOTTED	H. Chaney	4-35
	ALIGNMENT CHECKED		
NOTE BOOK	RT. OF WAY CHECKED	NEW R/W. G.G. HADDOCK	2-2-53
NO.			

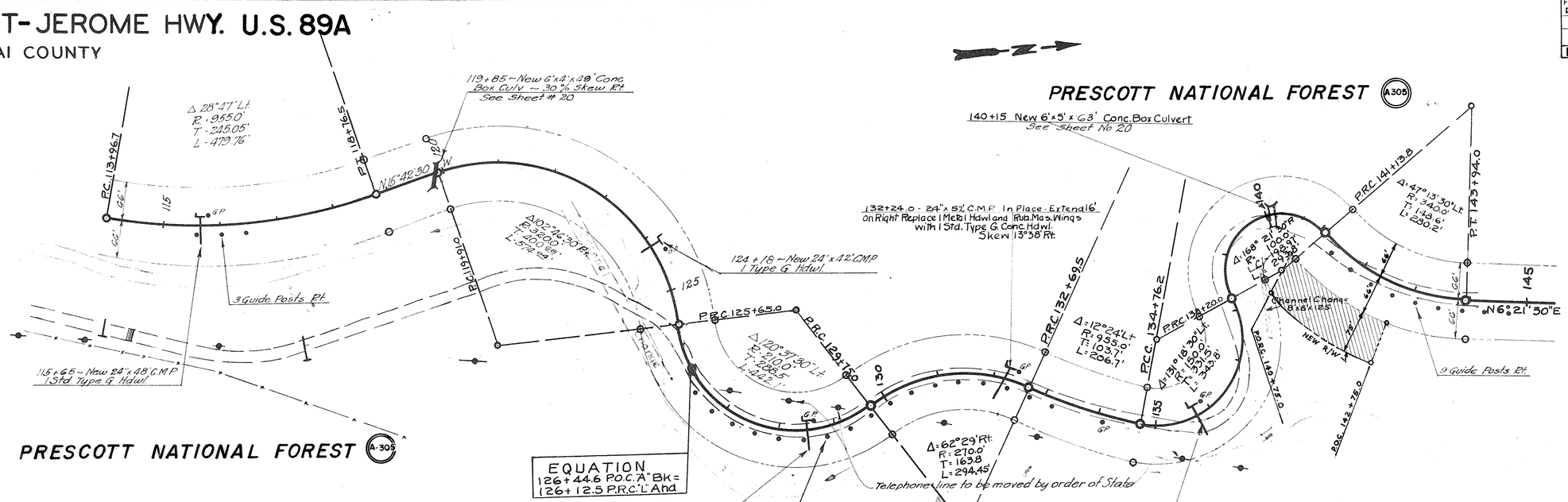

Click here for SR 89A Index

PRESCOTT-JEROME HWY. U.S. 89A

YAVAPAI COUNTY

Click here for SR 89A Index

FED. ROAD DIV. NO.	STATE	PROJECT NO.	SHEET NO.	TOTAL SHEETS
7	ARIZONA	S-366( )	4	8

REV. 2-2-59 As Built 7-29-36

R/W MAP A-13-T-343

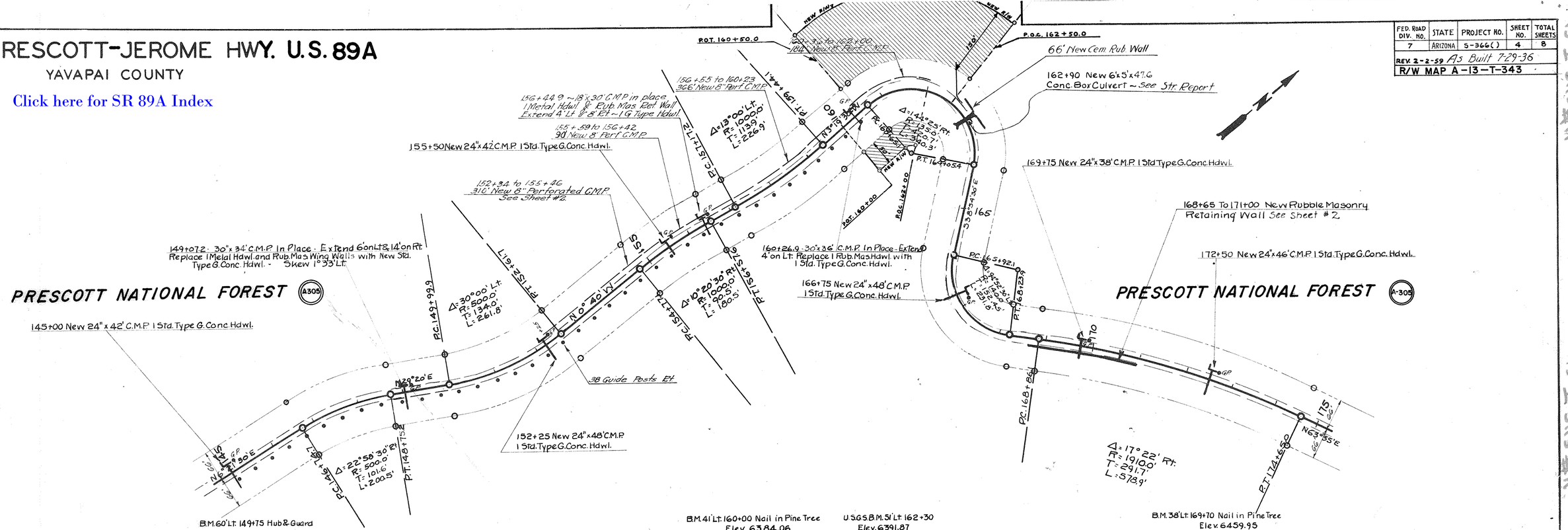

PLAN		BY	DATE
SURVEYED		C.E. Lawrence	1-25
PLOTTED		H. Rinaldi	4-25
NOTE BOOK	ALIGNMENT CHECKED		
NO.	RT. OF WAY CHECKED NEW R/W	G.G. HADDOCK	2-2-59

PRESCOTT-JEROME HWY. U.S. 89A

YAVAPAI COUNTY

FED. ROAD DIV. NO.	STATE	PROJECT NO.	SHEET NO.	TOTAL SHEETS
7	ARIZONA	S-366( )	5	8

REV. 2-2-59 As Built 7-30-36

R/W MAP A-13-T-343

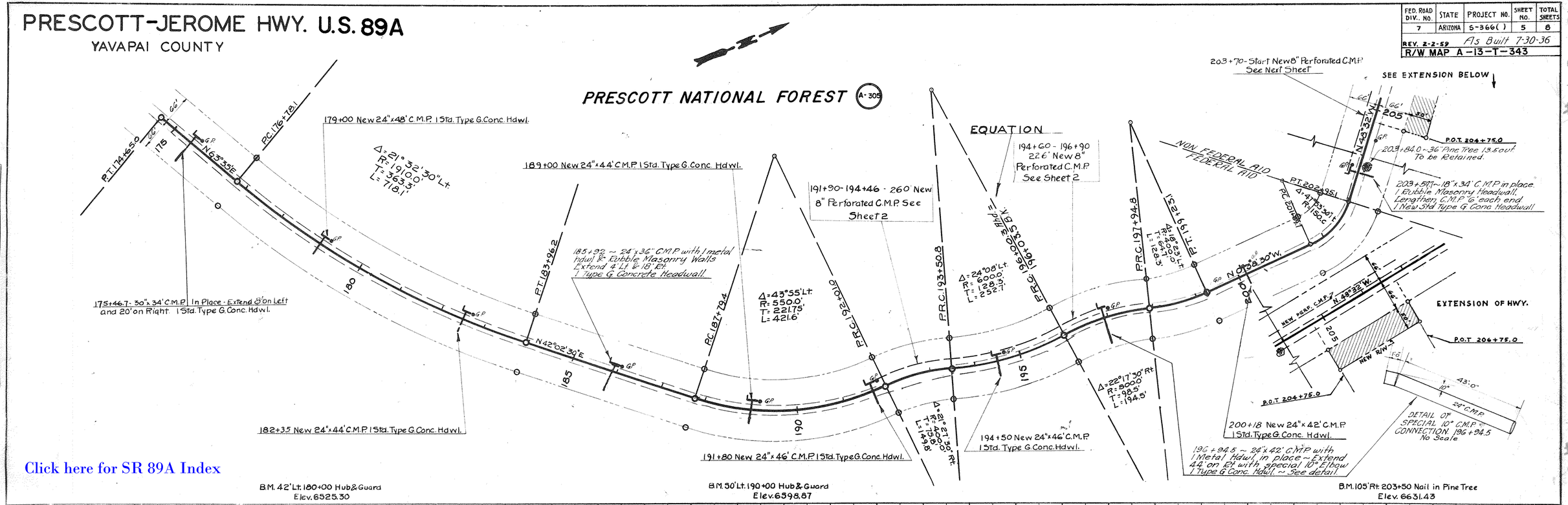

Click here for SR 89A Index

PLAN		BY	DATE
SURVEYED		R.E. Lawrence	1-35
PLOTTED		H.F. Ivey	4-35
ALIGNMENT CHECKED			
RT. OF WAY CHECKED	NEW R/W	G.G. HADDOCK	2-2-59
NOTE BOOK NO.			

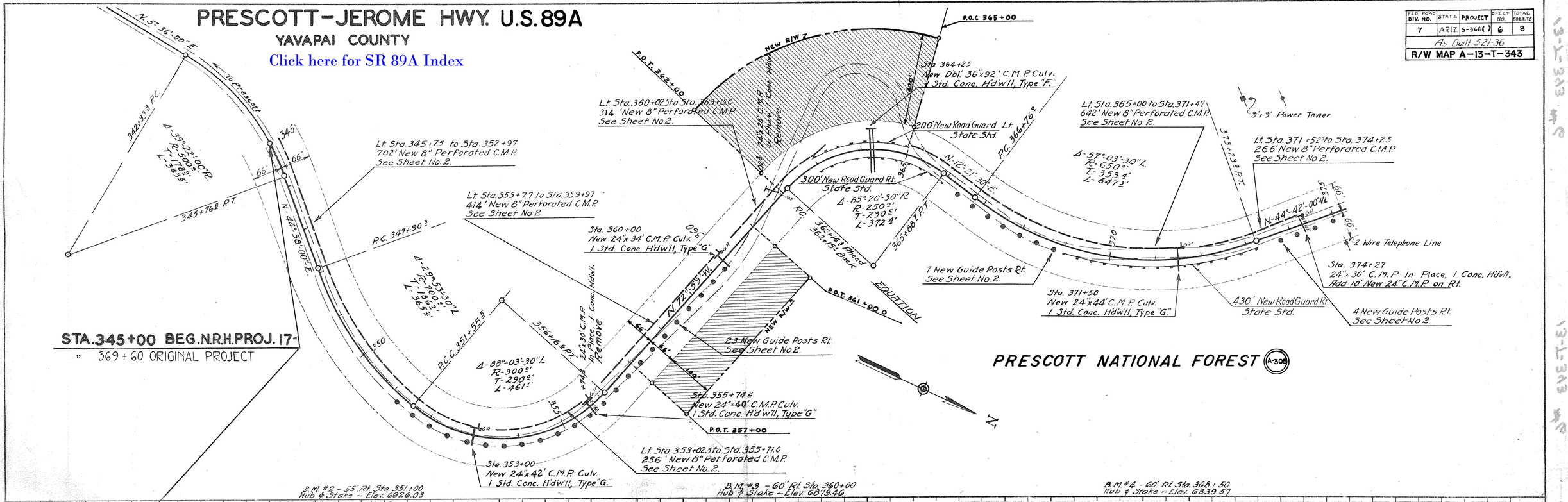
PRESCOTT-JEROME HWY. U.S. 89A
YAVAPAI COUNTY
Click here for SR 89A Index
FED. ROAD DIV. NO. 7
STATE ARIZ.
PROJECT S-366( )
SHEET NO. 6
TOTAL SHEETS 8
As Built 5-21-36
R/W MAP A-13-T-343
N. 5°-36'-00" E.
To Prescott
342+33.3 P.C.
Δ-39°-22'-00" R.
R-500.0'
T-178.3'
L-343.5'
345+76.8 P.T.
N. 44°-58'-00" E.
Lt. Sta. 345+75 to Sta. 352+97
702' New 8" Perforated C.M.P.
See Sheet No. 2.
P.C. 347+90.3
Lt. Sta. 355+77 to Sta. 359+97
414' New 8" Perforated C.M.P.
See Sheet No. 2.
Δ-29°-53'-30" L
R-700.0'
T-186.3'
L-365.2'
P.C.C. 351+55.5
Δ-88°-03'-30" L
R-300.0'
T-290.0'
L-461.1'
356+16.5 P.T.
24"x30' C.M.P. In Place, 1 Conc. Hdwl. Remove
Sta. 353+00
New 24"x42' C.M.P. Culv.
1 Std. Conc. H'd'w'll, Type "G."
Lt. Sta. 353+02.5 to Sta. 355+71.0
256' New 8" Perforated C.M.P.
See Sheet No. 2.
Sta. 355+74.2
New 24"x40' C.M.P. Culv.
1 Std. Conc. H'd'w'll, Type "G"
P.O.T. 357+00
Sta. 360+00
New 24"x34' C.M.P. Culv.
1 Std. Conc. H'd'w'll, Type "G"
N. 72°-59'-W.
P.O.T. 361+00.0
EQUATION
23 New Guide Posts Rt.
See Sheet No. 2.
P.O.T. 362+00
Lt. Sta. 360+02.5 to Sta. 363+15.0
314' New 8" Perforated C.M.P.
See Sheet No. 2.
24"x28' C.M.P. In Place, 1 Conc. Hdwl. Remove
NEW R/W 7
P.O.C. 365+00
Sta. 364+25
New Dbl. 36"x92' C.M.P. Culv.
1 Std. Conc. H'd'w'll, Type "F."
200' New Road Guard Lt.
State Std.
P.C. 366+76.0
300' New Road Guard Rt.
State Std.
Δ-85°-20'-30" R
R-250.0'
T-230.5'
L-372.4'
362+16.3 Ahead
362+15.1 Back
365+88.7 P.T.
N. 12°-21'-30" E.
Lt. Sta. 365+00 to Sta. 371+47
642' New 8" Perforated C.M.P.
See Sheet No. 2.
Δ-57°-03'-30" L
R-650.0'
T-353.4'
L-647.3'
373+23.3 P.T.
9'x9' Power Tower
Lt. Sta. 371+52.5 to Sta. 374+25
266' New 8" Perforated C.M.P.
See Sheet No. 2.
N. 44°-42'-00" W.
2 Wire Telephone Line
Sta. 374+27
24"x30' C.M.P. In Place, 1 Conc. Hdwl.
Add 10' New 24" C.M.P. on Rt.
7 New Guide Posts Rt.
See Sheet No. 2.
Sta. 371+50
New 24"x44' C.M.P. Culv.
1 Std. Conc. H'd'w'll, Type "G."
430' New Road Guard Rt.
State Std.
4 New Guide Posts Rt.
See Sheet No. 2.
PRESCOTT NATIONAL FOREST
A-305
N
STA. 345+00 BEG. N.R.H. PROJ. 17=
" 369+60 ORIGINAL PROJECT
B.M. #2 - 55' Rt. Sta. 351+00
Hub ϕ Stake ~ Elev. 6926.03
B.M. #3 - 60' Rt. Sta. 360+00
Hub ϕ Stake ~ Elev. 6879.46
B.M. #4 - 60' Rt. Sta. 368+50
Hub ϕ Stake ~ Elev. 6839.57
PLAN
SURVEYED
PLOTTED
ALIGNMENT CHECKED
PT. OF VIA CHECKED
NEW R/W
G.G. HADDOCK
2-2-59
NOTE BOOK
NO.
DATE
BY
DATE

PRESCOTT - JEROME HWY. U.S.89A

YAVAPAI COUNTY

FED. ROAD DIV. NO.	STATE	PROJECT	SHEET NO.	TOTAL SHEETS
7	ARIZ.	S-366()	7	8

As Built 5-21-36

R/W MAP A-13-T-343

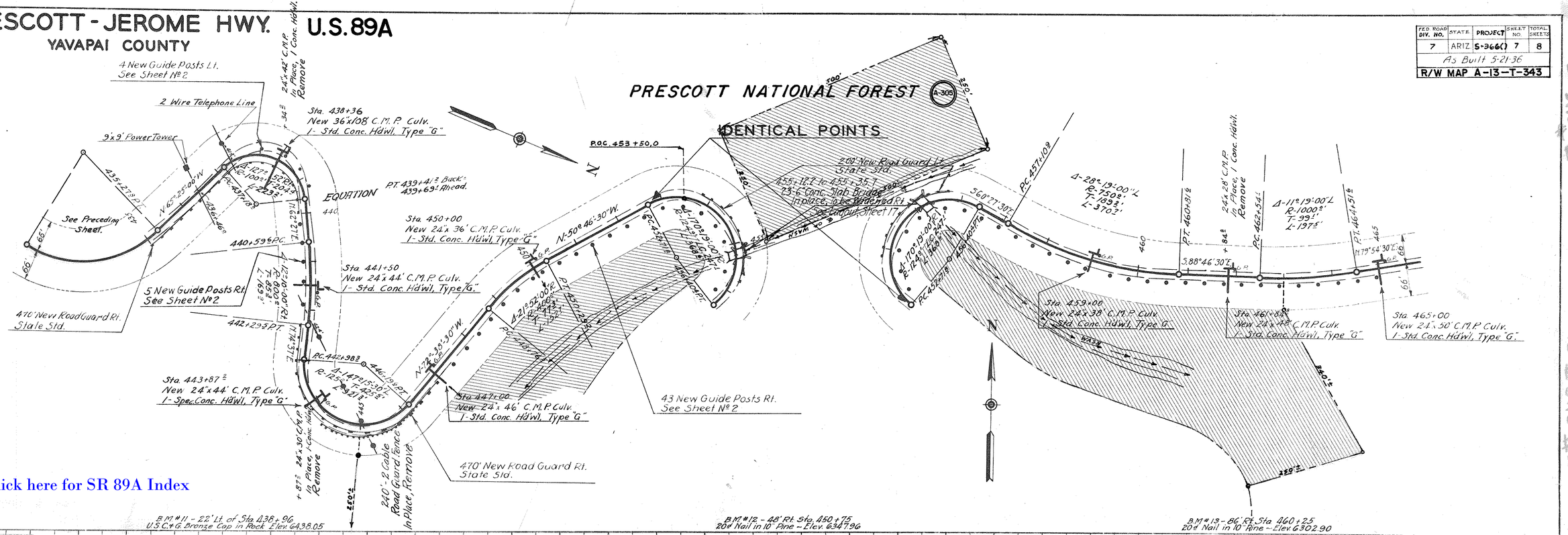

Click here for SR 89A Index

PLAN		BY	DATE
	SURVEYED		
	PLOTTED		
NOTE BOOK	ALIGNMENT CHECKED		
NO.	RT. OF WAY CHECKED		

PRESCOTT-JEROME HWY. U.S. 89A
YAVAPAI COUNTY

FED. ROAD DIV. NO.	STATE	PROJECT	SHEET NO.	TOTAL SHEETS
7	ARIZ.	S-366(1)	8	8
As Built 5-22-36				
R/W MAP-A-13-T-343				

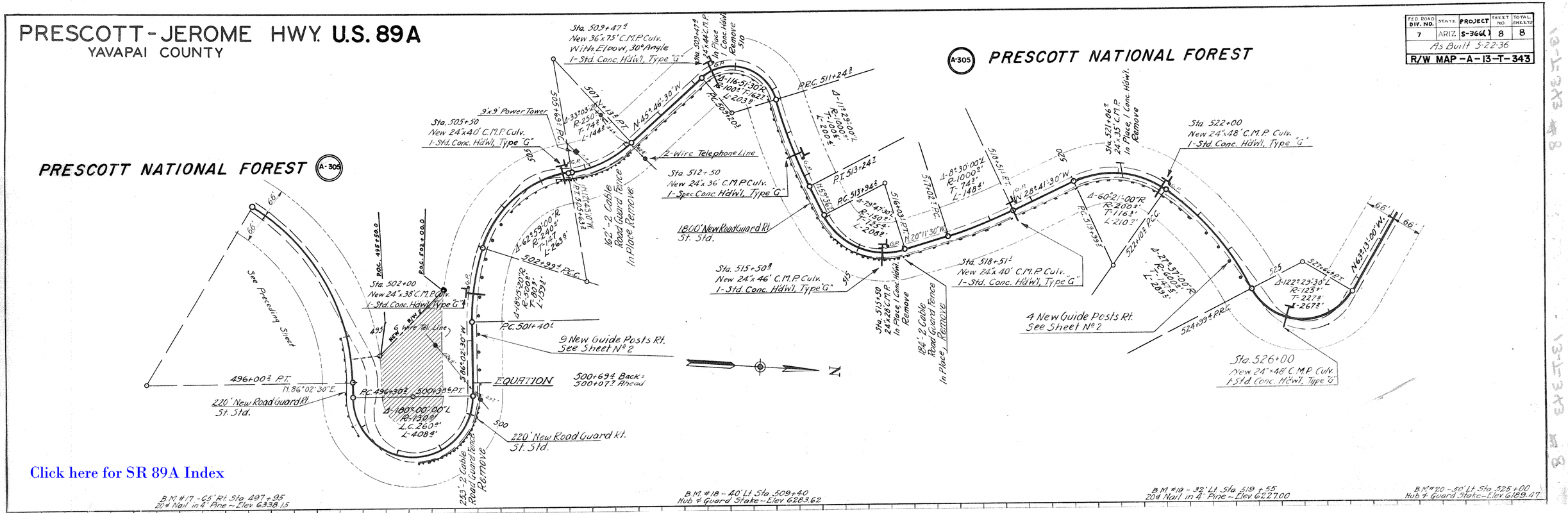

Click here for SR 89A Index

PLAN			
SURVEYED		BY	DATE
PLOTTED			
ALIGNMENT CHECKED			
RT. OF WAY CHECKED			
NOTE BOOK NO.			