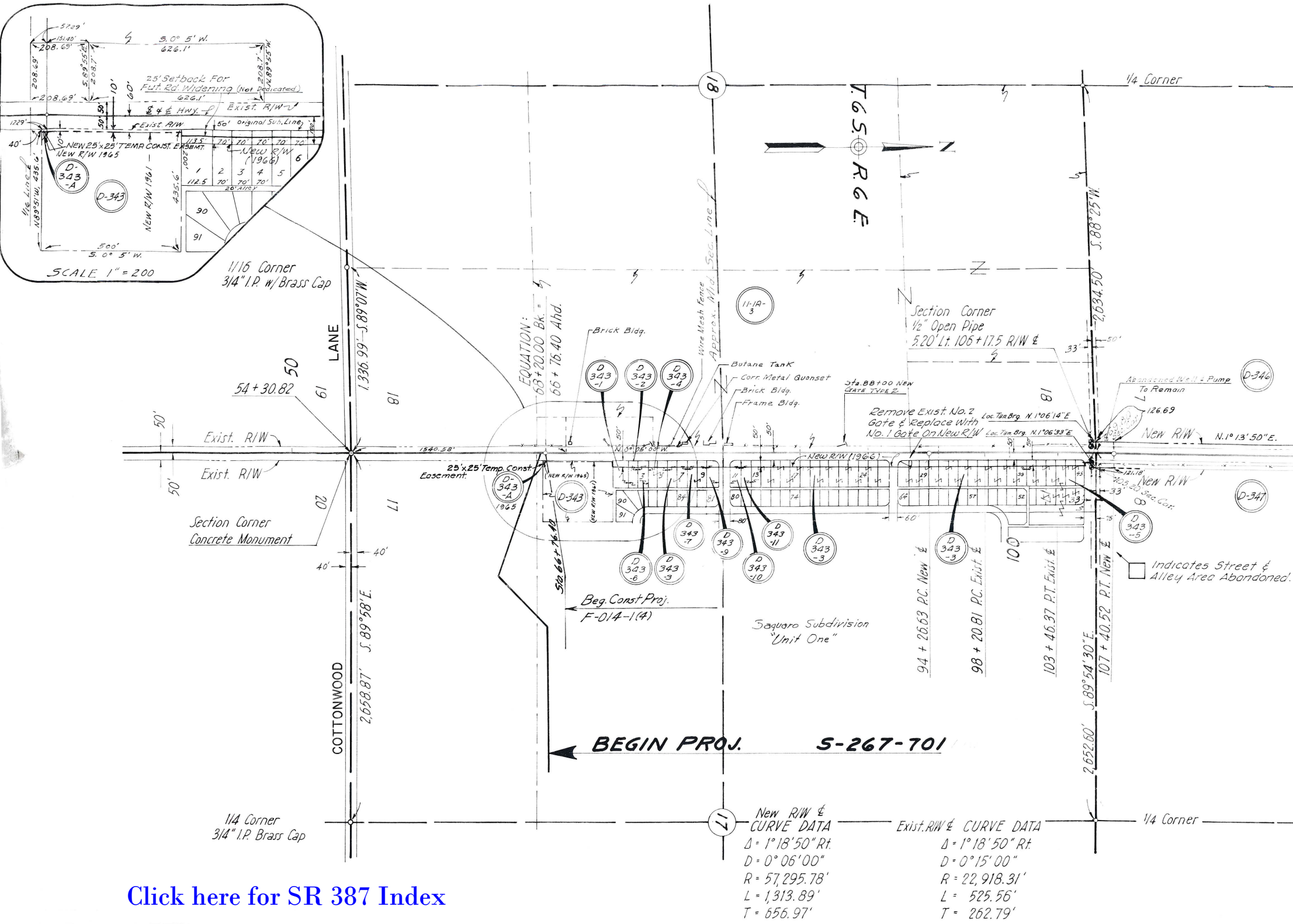
SCALE 1" = 200
25' Setback For Fut. Rd. Widening (Not Dedicated)
S. 0° 5' W. 626.1'
208.69'
Exist. R/W
Original Sub. Line
NEW 25'x25' TEMP. CONST. EASEMT.
NEW R/W 1965
New R/W (1966)
NEW R/W 1961
1/16 Line N.89°51'W. 435.6'
S. 0° 5' W. 500'
20' Alley
D-343-A
D-343
1/16 Corner
3/4" I.P. w/ Brass Cap
LANE
COTTONWOOD
1,336.99' S.89°07'W.
2,658.87' S.89°58'E.
54 + 30.82
Exist. R/W
Section Corner
Concrete Monument
EQUATION: 63+20.00 Bk. = 66+76.40 Ahd.
25'x25' Temp. Const. Easement.
Sta. 66+76.40
Beg. Const. Proj. F-014-1(4)
Brick Bldg.
Wire Mesh Fence
Approx. Mid. Sec. Line
Butane Tank
Corr. Metal Quonset
Brick Bldg.
Frame Bldg.
Sta. 88+00 New Gate Type 2
Remove Exist. No. 2 Gate & Replace With No. 1 Gate On New R/W
Loc. Tan. Brg. N.1°06'14"E
Loc. Tan. Brg. N.1°06'33"E
New R/W (1966)
11-1A-3
D-343-1
D-343-2
D-343-4
D-343-6
D-343-3
D-343-7
D-343-9
D-343-10
D-343-11
D-343-3
D-343-5
D-346
D-347
T.6S. R.6E.
N
Section Corner
1/2" Open Pipe
5.20' Lt. 106+17.5 R/W ℄
1/4 Corner
S.88°25'W. 2,634.50'
Abandoned Well & Pump To Remain
126.69
New R/W
N.1°13'50"E.
121.78'
105.80' Sec. Cor.
Indicates Street & Alley Area Abandoned.
Saguaro Subdivision "Unit One"
94 + 26.63 P.C. New ℄
98 + 20.81 P.C. Exist. ℄
103 + 46.37 P.T. Exist. ℄
107 + 40.52 P.T. New ℄
2,652.60' S.89°54'30"E.
BEGIN PROJ. S-267-701
1/4 Corner
3/4" I.P. Brass Cap
18
17
New R/W ℄ CURVE DATA
Δ = 1°18'50" Rt.
D = 0°06'00"
R = 57,295.78'
L = 1,313.89'
T = 656.97'
Exist. R/W ℄ CURVE DATA
Δ = 1°18'50" Rt.
D = 0°15'00"
R = 22,918.31'
L = 525.56'
T = 262.79'
50
61
81
20
17
81
100
1540.58'

Click here for SR 387 Index

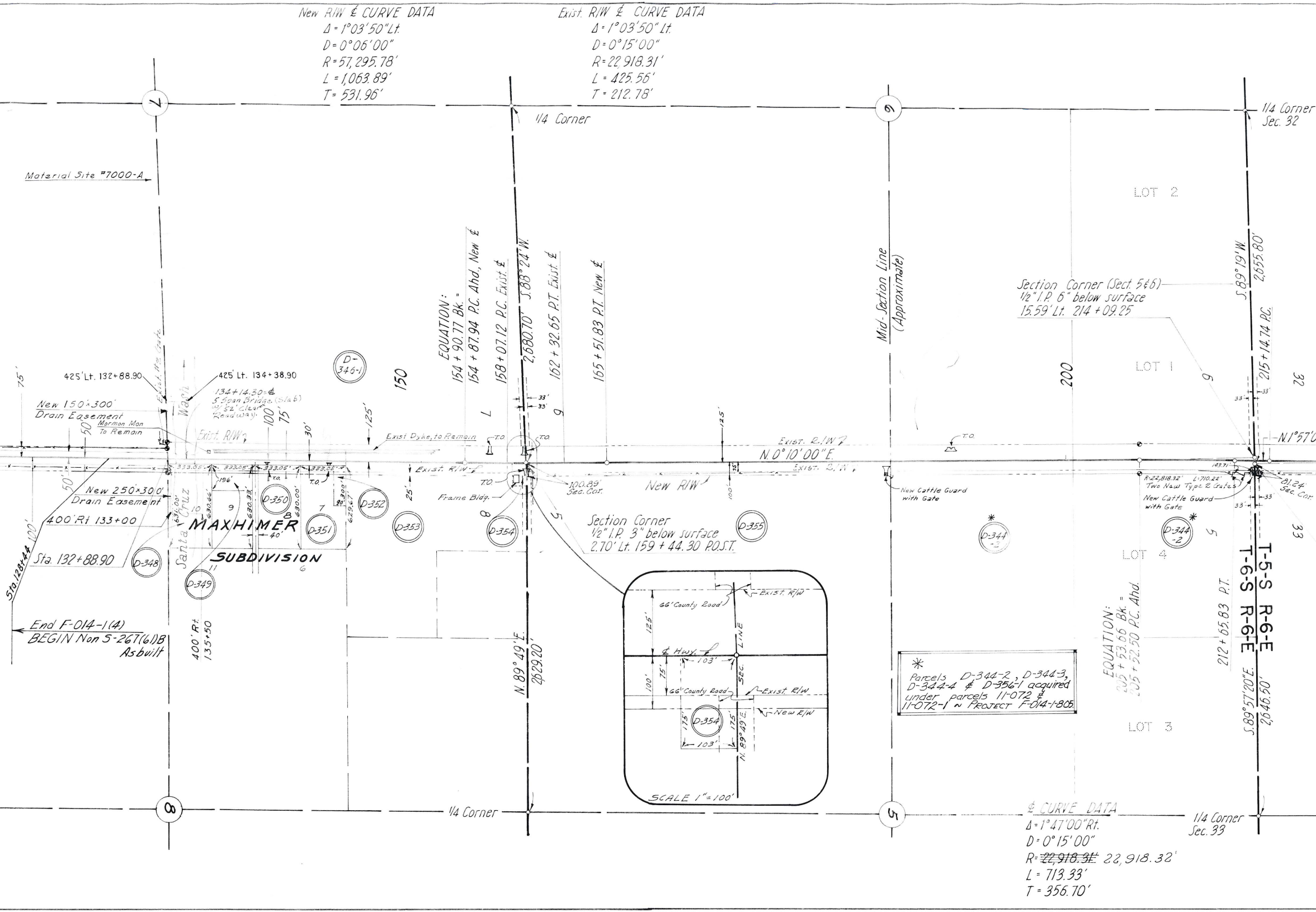
New R/W ₵ CURVE DATA
Δ = 1°03'50" Lt.
D = 0°06'00"
R = 57,295.78'
L = 1,063.89'
T = 531.96'
Exist. R/W ₵ CURVE DATA
Δ = 1°03'50" Lt.
D = 0°15'00"
R = 22,918.31'
L = 425.56'
T = 212.78'
7
1/4 Corner
6
1/4 Corner Sec. 32
Material Site #7000-A
LOT 2
EQUATION: 154 + 90.77 Bk. = 154 + 87.94 P.C. Ahd. New ₵
158 + 07.12 P.C. Exist. ₵
S.88°24'W. 2,680.70'
162 + 32.65 P.T. Exist. ₵
165 + 51.83 P.T. New ₵
Mid-Section Line (Approximate)
Section Corner (Sect. 5 & 6)
1/2" I.P. 6" below surface
15.59' Lt. 214 + 09.25
S.89°19'W. 2,655.80'
215 + 14.74 P.C.
32
D-346-1
150
LOT 1
200
75'
425' Lt. 132 + 88.90
425' Lt. 134 + 38.90
Exist. H2 Gate
Wash
134 + 14.30 = ₵
5 Span Bridge (Slab)
w/ 52' Clear Roadway.
New 150' × 300' Drain Easement
Mormon Mon To Remain
50'
100
75'
30'
125'
Exist. R/W
Exist Dyke, to Remain
T.O.
33'
33'
6
L
125'
Exist. R/W
N.0°10'00"E.
T.O.
33'
33'
N.1°57'0
333.05'
333.05'
333.05'
333.05'
196'
T.O.
T.O.
Exist. R/W
25'
25'
100'
Exist. R/W
New R/W
100.89' Sec. Cor.
Frame Bldg.
New Cattle Guard with Gate
143.71'
R = 22,818.32'
L = 710.22'
Two New Type 2 Gates
New Cattle Guard with Gate
81.24' Sec. Cor.
33'
33'
50'
New 250' × 300' Drain Easement
631.00'
630.66'
630.33'
630.00'
629.67'
300'
90'
10
9
8
7
D-350
D-352
D-353
D-354
D-355
8
5
Section Corner
1/2" I.P. 3" below surface
2.70' Lt. 159 + 44.30 P.O.S.T.
*
D-344-3
*
D-344-2
5
33
400' Rt 133 + 00
MAXHIMER
40'
D-351
Santa Cruz
SUBDIVISION
Sta. 128 + 44
100'
Sta. 132 + 88.90
D-348
11
6
D-349
LOT 4
T-5-S R-6-E
T-6-S R-6-E
End F-014-1(4)
BEGIN Non S-267(61)B
As built
400' Rt. 135 + 50
N.89°49'E. 2629.20'
Exist. R/W
66' County Road
125'
LINE
₵ Hwy.
103'
SEC.
75'
100'
66' County Road
Exist. R/W
175'
D-354
175'
New R/W
N.89°49'E.
103'
SCALE 1" = 100'
EQUATION: 205 + 53.66 Bk. = 205 + 52.50 P.C. Ahd.
212 + 65.83 P.T.
*
Parcels D-344-2, D-344-3, D-344-4 & D-356-1 acquired under parcels 11-072 & 11-072-1 ~ PROJECT F-014-1-805
LOT 3
S.89°57'20"E. 2,646.50'
8
1/4 Corner
5
₵ CURVE DATA
Δ = 1°47'00" Rt.
D = 0°15'00"
R = ~~22,918.31~~ 22,918.32'
L = 713.33'
T = 356.70'
1/4 Corner Sec. 33

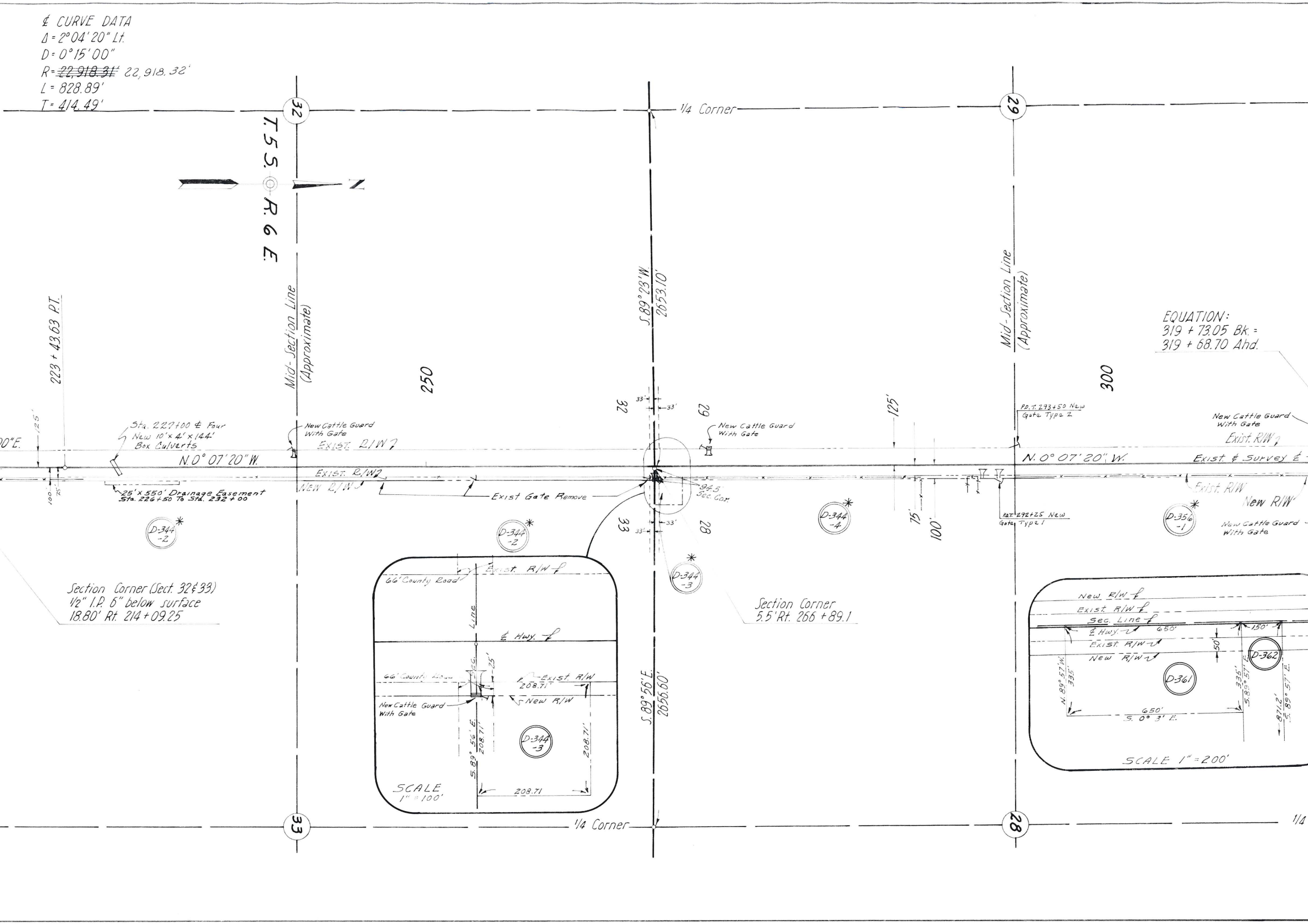
℄ CURVE DATA
Δ = 2°04'20" Lt.
D = 0°15'00"
R = ~~22,918.31'~~ 22,918.32'
L = 828.89'
T = 414.49'
32
T. 5 S.
R. 6 E.
N
1/4 Corner
29
Mid-Section Line
(Approximate)
250
S. 89°23' W.
2653.10'
Mid-Section Line
(Approximate)
EQUATION:
319 + 73.05 Bk. =
319 + 68.70 Ahd.
300
223 + 43.63 P.T.
125'
0"E.
Sta. 227+00 ℄ Four
New 10' x 4' x 144'
Box Culverts
N. 0° 07' 20" W.
New Cattle Guard
With Gate
EXIST. R/W
EXIST. R/W
NEW R/W
100'
75'
25' x 550' Drainage Easement
Sta. 226+50 To Sta. 232+00
Exist Gate Remove
32
29
33'
33'
New Cattle Guard
With Gate
94.5'
Sec. Cor.
33
28
33'
33'
125'
75'
100'
P.O.T. 293+50 New
Gate Type 2
P.O.T. 292+25 New
Gate Type 1
N. 0° 07' 20" W.
Exist. ℄ Survey ℄
New Cattle Guard
With Gate
Exist. R/W
Exist. R/W
New R/W
New Cattle Guard
With Gate
D-344 -2 *
D-344 -2 *
D-344 -3 *
D-344 -4 *
D-356 -1 *
Section Corner (Sect. 32 & 33)
1/2" I.P. 6" below surface
18.80' Rt. 214 + 09.25
Section Corner
5.5' Rt. 266 + 89.1
Exist. R/W ℄
66' County Road
Line
℄ Hwy. ℄
Sec.
25'
66' County Road
Exist. R/W
208.71'
New R/W
New Cattle Guard
With Gate
S. 89° 56' E.
208.71'
D-344 -3
208.71'
208.71
SCALE
1" = 100'
S. 89° 56' E.
2656.60'
New R/W ℄
Exist. R/W ℄
Sec. Line ℄
℄ Hwy.
650'
150'
Exist. R/W
New R/W
50'
N. 89° 57' W.
335'
D-361
D-362
335'
S. 89° 57' E.
871.2'
S. 89° 57' E.
650'
S. 0° 3' E.
SCALE 1" = 200'
33
1/4 Corner
28
1/4

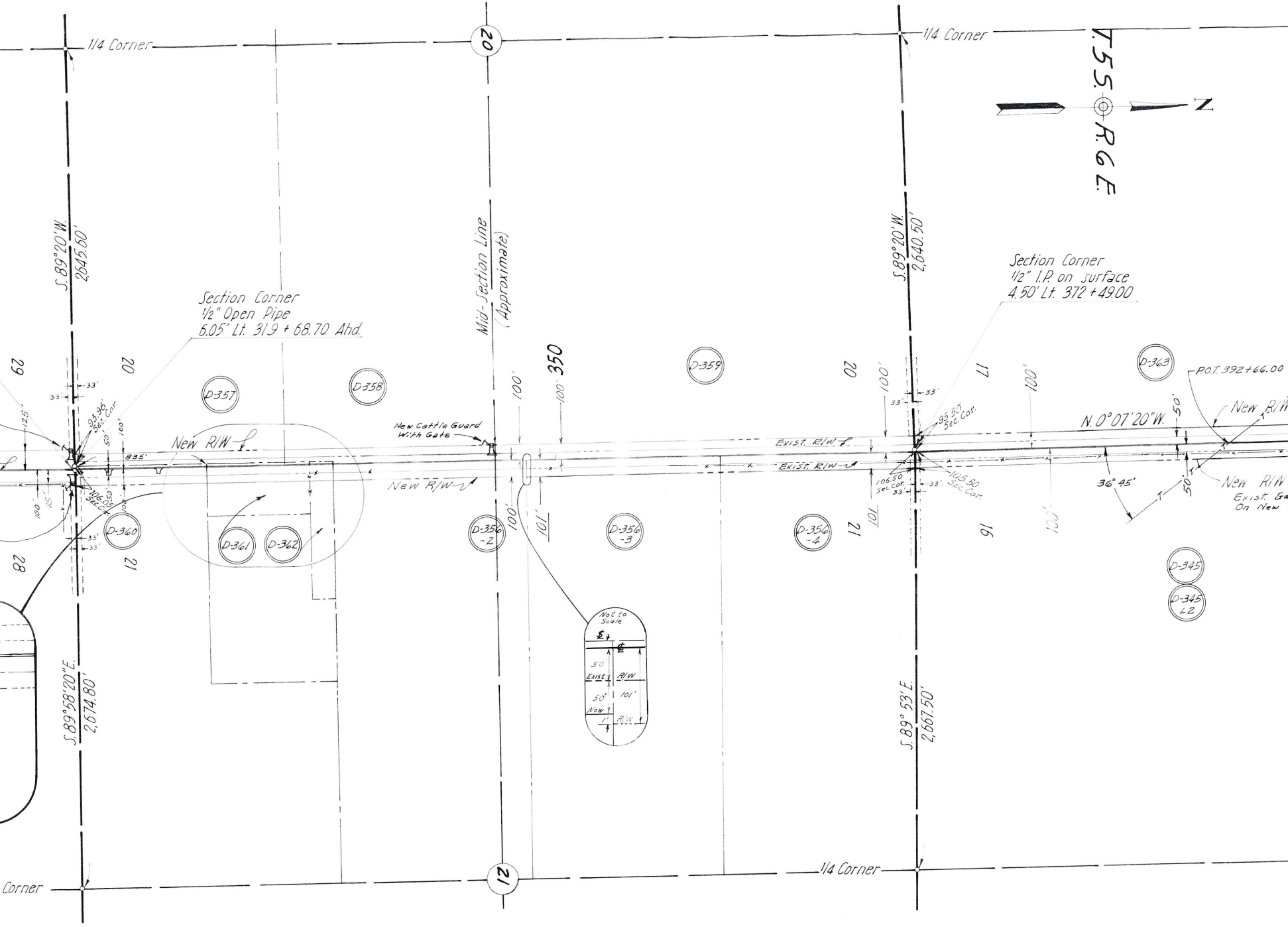
T.55. R.6E.
N
1/4 Corner
20
1/4 Corner
S.89°20'W.
2,645.60'
Mid-Section Line
(Approximate)
S.89°20'W.
2,640.50'
Section Corner
1/2" Open Pipe
6.05' Lt. 319 + 68.70 Ahd.
Section Corner
1/2" I.P. on surface
4.50' Lt. 372 + 49.00
29
20
33'
33'
125'
93.96' Sec. Cor.
50'
100'
835'
New R/W ℓ
D-357
D-358
D-359
D-363
P.O.T. 392+66.00
New Cattle Guard
With Gate
100'
350
100'
20
100'
33'
33'
95.50' Sec. Cor.
17
100'
N. 0°07'20"W.
50'
New R/W
Exist. R/W ℓ
Exist. R/W
New R/W
100'
75'
106.05' Sec. Cor.
100'
33'
33'
D-360
28
21
D-361
D-362
D-356 -2
100'
101'
D-356 -3
D-356 -4
106.50 Sec. Cor.
33'
33'
105.50' Sec. Cor.
101'
21
16
100'
36° 45'
50'
New R/W
Exist. Ga
On New
D-345
D-345 L2
Not to Scale
$
℄
50'
Exist
R/W
50'
101'
New
1'
R/W
S.89°58'20"E.
2,674.80'
S.89°53'E.
2,667.50'
Corner
21
1/4 Corner

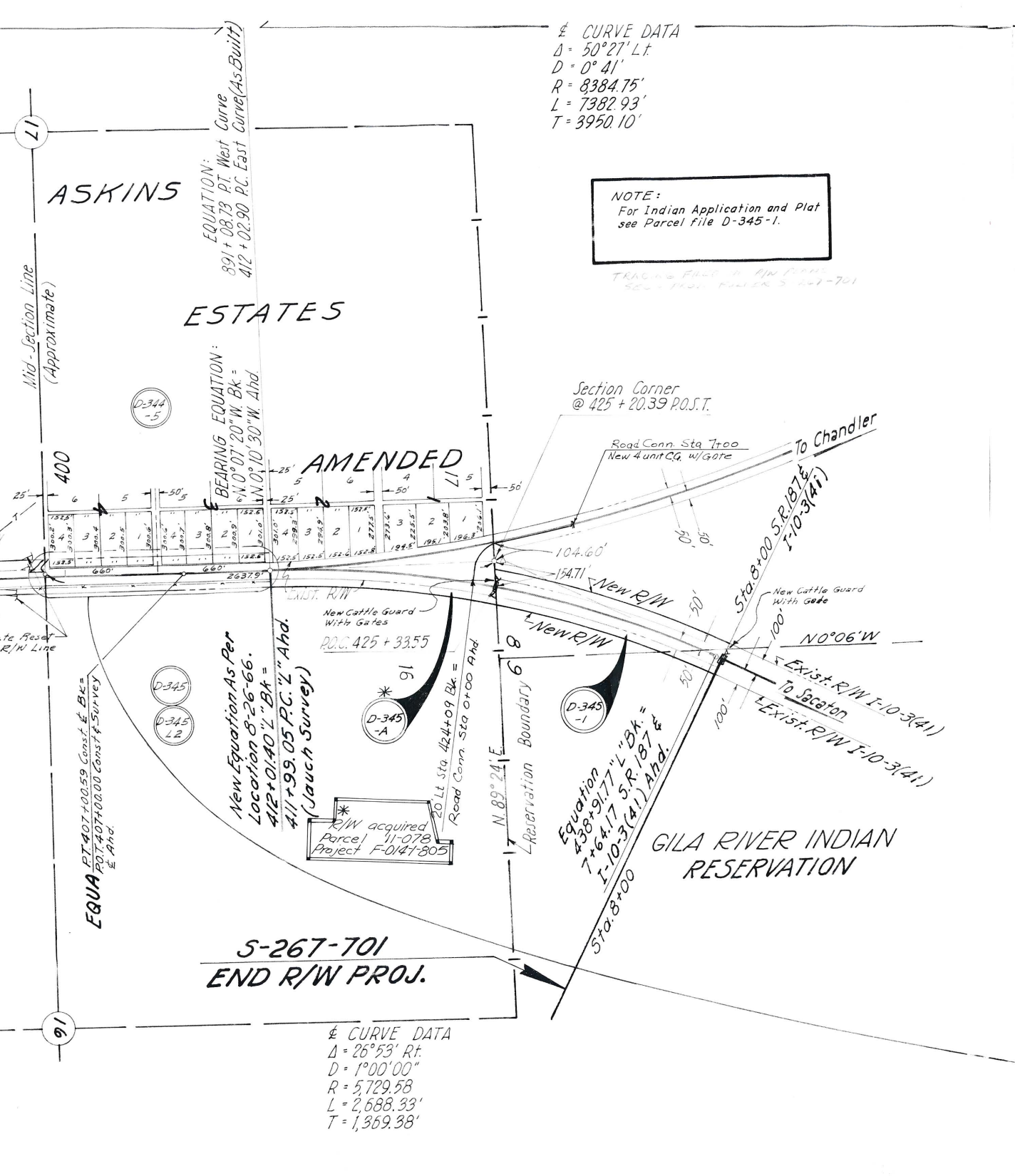
ASKINS
ESTATES
AMENDED
Mid-Section Line (Approximate)
EQUATION: 891+08.73 P.T. West Curve = 412+02.90 P.C. East Curve (As Built)
BEARING EQUATION: N.0°07'20"W. Bk = N.0°10'30"W. Ahd.
D-344 -5
400
25'
50'
6
5
4
3
2
1
152.5'
300.2'
300.3'
300.4'
300.5'
300.6'
300.7'
300.8'
300.9'
301.0'
152.6'
299.3'
294.9'
277.5'
273.6'
225.5'
203.8'
206.1'
152.8'
194.5'
195.1'
196.3'
660'
2637.9'
Exist. R/W
State Reset R/W Line
Section Corner @ 425 + 20.39 P.O.S.T.
Road Conn. Sta 7+00 New 4 unit C.G. w/Gate
To Chandler
104.60'
154.71'
New R/W
50'
100'
Sta. 8+00 S.R. 187 ℄ I-10-3(41)
New Cattle Guard With Gate
New Cattle Guard With Gates
P.O.C. 425 + 33.55
N0°06'W
Exist. R/W I-10-3(41)
To Sacaton
℄ Exist. R/W I-10-3(41)
17
16
8
9
D-345
D-345 L2
D-345 -A
D-345 -1
New Equation As Per Location 8-26-66. 412+01.40 "L" Bk = 411+99.05 P.C. "L" Ahd. (Jauch Survey)
EQUA P.T. 407+00.59 Const. ℄ Bk = P.O.T. 407+00.00 Const ℄ Survey ℄ Ahd.
20' Lt Sta. 424+09 Bk. = Road Conn. Sta 0+00 Ahd.
N.89°24'E.
Reservation Boundary
Equation 438+91.77 "L" Bk. = 7+64.17 S.R. 187 ℄ I-10-3(41) Ahd.
Sta. 8+00
*R/W acquired Parcel 11-078 Project F-0141-805
GILA RIVER INDIAN RESERVATION
S-267-701
END R/W PROJ.

℄ CURVE DATA
Δ = 50°27' Lt.
D = 0°41'
R = 8384.75'
L = 7382.93'
T = 3950.10'

NOTE:
For Indian Application and Plat see Parcel file D-345-1.

TRACING FILED IN R/W ROOM SEC - PROJ. FOLDER S 267-701

℄ CURVE DATA
Δ = 26°53' Rt.
D = 1°00'00"
R = 5,729.58
L = 2,688.33'
T = 1,369.38'

OWNERSHIP RECO

ITEM	OWNER	DESCRIPTION
D-343	Walter J. Carney, s/s	Pt. NW¼ SW¼ Sec. 17 T. 6 S. R. 6 E.
~~D-344 -1~~	~~Surety Title & Trust Co. Trustee # 16000.~~	~~NW¼, Pt. N½ SW¼ Sec. 17 T. 6 S. R. 6 E.~~
D-344 -2	Transamerica Title Ins. Co.	Lots 1, 2, 3 & 4, S½ N½, SE¼ Sec. 5 T. 6 S. R. 6 E. All Sec. 33 T. 5 S. R. 6 E.
D-344 -3	Transamerica Title Ins. Co.	Pt. SW¼ SW¼ Sec. 28 T. 5 S. R. 6 E.
D-344 -4	Transamerica Title Ins. Co.	Pt. SW¼ Sec. 28 T. 5 S. R. 6 E. E½ Sec. 28, T.5S., R.6E.
D-344 -5	Surety Title & Trust Co. Trustee # 16817	Lots 1 To 6 Incl. Block 3 & Lots 1 To 6 Incl. Block 4 Of Askins Estates Amended.
D-345	State Of Arizona	All Sec. 16 T. 5 S. R. 6 E.
D-345 L1	Coml. Lease #118 Geo. J. & Adele Marie Gomez H/W	N½ NE¼ Sec. 18 T. 6 S. R. 6 E.
D-345 L2	Grazing Lease #877 N. C. McNatt	All Sec. 16 T. 5 S. R. 6 E.
D-346	A.M. & Monnie S. Ward H/W	SE¼ Sec. 7 T. 6 S. R. 6 E.
D-347	Transamerica Title Trust No. 36682	S½ Sec. 8 T. 6 S. R. 6 E.
D-348	John Robert Cress S/s	Lot 10 Maxhimer Sub. Sec. 8 T. 6 S. R. 6 E.
D-349	Sam & Maud Pierce H/W	West 196' Of Lot 9 Maxhimer Sub. Sec. 8 T. 6 S. R. 6 E.
D-350	Edmund A. Beard	Lot 8 Maxhimer Sub. Sec. 8 T. 6 S. R. 6 E.
D-351	Minnie R. Ward, a widow	Lot 7 Maxhimer Sub. Except North 90' Of West 300'. Sec. 8 T. 6 S. R. 6 E.
D-352	Mike Andrew Arbanas A Single Man	North 90' Of West 300' Lot 7 Maxhimer Sub. Sec. 8 T.6S. R.6E.
D-353	Mary F. Linn -deceased-	Pt. NW¼ NW¼ Sec. 8 T. 6 S. R. 6 E.
D-354	George M. & Dolly Mae Welch H/W	North 103' Of West 175' Of NW¼ NW¼ Sec. 8 T. 6 S. R. 6 E.
D-355	Ernest W. & Edna E. McFarland H/W	SW¼ Sec. 5 T. 6 S. R. 6 E.
D-356 -1	Transamerica Title Ins. Co.	NW¼ Sec. 28 T. 5 S. R. 6 E.

*Includes

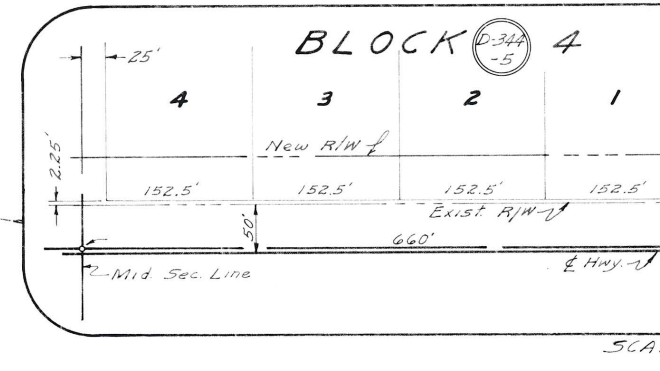
BLOCK D-344 -5 4
25'
4
3
2
1
New R/W ℄
2.25'
152.5'
152.5'
152.5'
152.5'
Exist. R/W
50'
660'
℄ Hwy.
Mid. Sec. Line
SCA

RD

ACREAGE TAKEN	ACREAGE REMAINING	DATE PROP. ACQUIRED
0.11	4.89	Ease. 4-9-64 407/150
~~0.79~~	~~234.21~~	
4.55	~~1130.45~~ 1117.98	See- 11-072 11-072-1
0.10	0.90	11-072-2 11-072-3
1.40	~~157.60~~ 477.60	PROJECT F-014-1-805
1.35	14.47	Ease. 4-1-64 385/133
4.54	635.46	R/W Grant 10-27-61
~~1.51~~ 2.2	~~158.49~~ 157.8	Ease 5-31-66 453/550
3.03	~~316.97~~ 305.30	F.O.C. 5-8-67 506/379
~~0.19~~ *1.91	~~4.28~~ 2.56	F.O.C. 9-18-67 518/578
0.18	0.97	Ease. 11-30-66 478/214
0.18	4.29	Ease. 12-7-66 483/117
0.14	3.71	Ease. 11-30-66 478/210
0.05	0.48	W.D. 8-10-71 647/731
0.70	29.30	Ease. 4-14-67 510/339
0.04	0.20	Ease. 3-31-67 507/383
1.55	159.45	Ease. 4-12-67 510/337
1.61	158.39	See 11-072-1 F-014-1-805

drain. ease. of 1.71 Ac.

OWNERSHIP RECORD

ITEM	OWNER	DESCRIPTION	ACREAGE TAKEN	ACREAGE REMAINING	DATE PROP. ACQUIRED
D-356-2	Morris & Gertrude Margolin H/W	W½ Sec. 21 T. 5 S. R. 6 E. Except The South 1635' & The North 150 Acres.	1.38	72.17	Ease. 5-1-63 358/13
D-356-3	Jack D. Rotman	The South 75 Acres Of The North 150 Acres Of The W½ Sec. 21 T. 5 S. R. 6 E.	1.41	73.68	Ease. 4-23-63 356/502
D-356-4	Joseph & Alyce Schneider H/W	The North 75 Acres Of The W½ Sec. 21 T. 5 S. R. 6 E.	1.37	73.72	Ease. 4-26-63 358/11
D-357	Edwards Invest. & Develop. Co., Inc. et al	S½ SE¼ Sec. 20 T. 5 S. R. 6 E.	1.48	78.52	F.O.C. 12-31-70 619/860
D-358	Arizona Title Ins. & Trust Co.	NE¼ SE¼ & Pt. NW¼ SE¼, Sec. 20, T.5 S., R. 6 E.	1.52	78.48	F.O.C. 12-31-70 619/863
D-359	Alan H. Bernstein, Trustee	NE¼ Sec. 20 T. 5 S. R. 6 E.	2.99	157.01	Ease. 6-28-67 514/798
D-360	A.J. Marks & Lora Marks, H/W, et al	Pt. South 1635' Of SW¼ Sec. 21 T. 5 S. R. 6 E.	0.99	74.01	Ease. 12-30-64 412/443
D-361	Royes J. & Elva B. Petersen H/W	Pt. SW¼ Sec. 21 T. 5 S. R. 6 E.	0.75	3.43	Ease. 9-30-64 401/207
D-362	Clarence & Mary Render H/W	Pt. W½ SW¼ Sec. 21 T. 5 S. R. 6 E.	0.17	2.65	Ease. 3-13-64 386/105
D-363	William S. Clark Etux	SE¼ Sec. 17 T. 5 S. R. 6 E.	2.99	157.01	Ease. 4-4-63 354/109
D-343-A	Walter J. Carney, s/s	Pt. NW¼ SW¼ Sec. 17, T6S, R6E	173 Sq.Ft.	4.89	Ease. 4-6-66 452/76
D-346-1	R. Glen & Pauline O. Jones H/W	SE¼. SE¼ NE¼ Sec. 4 T6S, R6E	~~1.72 A.~~ *1.03 Ac.	~~161.28 A.~~ 161.97 Ac.	D.&D. 5-2-66 454/343
D-343-1	James T. O'Neil et al.	SAGUARO UNIT I Lot 1	~~2839 Sq.Ft.~~ 5676.5 Sq.Ft.	~~19,764 Sq.Ft.~~ 16926 Sq.Ft.	F.O.C. 1-24-67 491/63
D-343-2	Roland F. & Barbara Schoen.	" " Lot 2	~~1750 Sq.Ft.~~ 3500 Sq.Ft.	~~12,250 Sq.Ft.~~ 10,500 Sq.Ft.	F.O.C. 1-24-67 491/71
D-343-3	Surety Title & Trust Co. Trustee	" " Lots 6 & 7 & 13 thru 39	102,234 Sq.Ft ~~50,984¢~~	367,588 Sq.Ft ~~358,838¢~~	F.O.C. 1-28-67 497/326
D-343-4	James T. & Mary E. O'Neil.	" " Lots 4 & 5	~~3500 Sq.Ft.~~ 7000 Sq.Ft.	~~24,500 Sq.Ft.~~ 21,000 Sq.Ft.	F.O.C. 1-26-67 491/67
D-343-5	Leo F. & Olive Benware H/w.	" " Lots 40 Thru 45	20,878 Sq.Ft. ~~10,628 Sq.Ft.~~	177,975 Sq.Ft. ~~188,225 Sq.Ft.~~	F.O.C. 1-24-67 491/60
D-343-6	J. Lavell & Gladys Harper	" " Lot 3	~~1750¢~~ 3500 Sq.Ft	~~12,250¢~~ 10,500 Sq.Ft	F.O.C. 1-24-67 491/56
D-343-7	William H. & Regis C. Ford	" " Lot 8	~~1,750¢~~ 3500 Sq.Ft	~~12,250¢~~ 10,500 Sq.Ft	F.O.C. 1-30-67
		" " Lot 9	~~1,750¢~~ 3500 Sq.Ft	~~12,250¢~~ 10,500 Sq.Ft	492/535
D-343-9	Philip E. & Jean E. Ford	" " Lot 10	~~1,866¢~~ 3866 Sq.Ft.	~~14,000¢~~ 12,000 Sq.Ft	F.O.C. 1-24-67 491/53
D-343-10	Albert L, Sr. & Sybil M. Wilson	" " Lot 11	~~1,866¢~~ 3866 Sq.Ft	~~14,000¢~~ 12,000 Sq.Ft	F.O.C. 8-9-68 547/163
D-343-11	James H. & Tsianina J. Green	" " Lot 12	~~1,750¢~~ 3500 Sq.Ft	~~12,250¢~~ 10,500 Sq.Ft	F.O.C. 1-30-67 492/531
D-345-A	State Of Arizona	All Sec 16, T.5 S., R. 6 E.	1.53	633.93	SEE 11-078 F-014-1-805
D-345-1	U.S.A., Gila River Indian Reservation	SE¼ SE¼ Sec. 8, T.5 S., R. 6 E. SW¼ SW¼ Sec. 9, T.5 S., R. 6 E.	3.24	Unknown	APPL. & RES. 4-3-68
11-1A-3	George J. Gomez & Adele Marie Gomez et al.	Pt. of NE¼ SE¼ & SE¼ NE¼; NW¼ NE¼ & W½ NE¼ NE¼ Sec. 18, T6S R6E.			F.O.C. 10-10-68 554/598

MAP REVISIONS

DATE	NAME		DESCRIPTION
3-27-62	L. Draper		Added Drainage Easement At Sta. 226+50 To 232+00. Added Equation At Sta. 407+00.
4-11-62	Kowacz		Previous revisions made by others. Removed Items D-340, D-341, D-342, D-345 & D-341-L1. Cut back of new R/W from 100' to 75' in SE¼ Sec. 7, T.6 S. R6E. Removed new R/W in Sec. 18, T6 S. R6E. Reduced New take from 50' to 10' in Sec. 17, T. 6 S. R. 6 S. Corrected by John Kowacz corrected demention in inlargement from 25' to 50' each side & Corrected R/W take in D-343, D-344 & D-346
4-18-62	Kowacz		Corrected R/W Take Items D-343, D-344-1,2,3, D-345-L2, D-346, D-347, D-354, D-355, D-356-1, D-357, D-359, D-360 & D-363
2-8-63	Groff		Added Ties on Sec. Lines from Sec. Corners to New R/W Lines
6-15-63	B		Ch D-356-3, D-356-4 to 101' R/W & Clarify. Sta 350. C.O.#43
8-15-63	B		Plot Saguaro Subdivision Rt Sta. 88+00, Delete D-344-1
10-18-1963	Groff		Revised Curve Data at P.C. 205+52.50 C.O.# 118
10-26-65	L.F.W.	C.O.#820	Revised D-347 As To Ownership & Chngd Rem To Reflect Sell Out.
10-30-65	L.F.W.	C.O.#889	Delineated D-343-A (New Parcel) & Showed New R/W 1965.
2-2-66	R.C.Mc	C.O.972	Added 2 Drain Ease Rt & Lt 133+00 to 135+50, Rev Areas D-348 Accordingly, & Added Parcel D-346-1 & Mat'l Site #7000-A. Also Compared to Constr. Plans F-014-1(4) dtd 1/26/66 & Culverts etc Added.
3-24-66	S.T.L.	1066	ADDED NEW 25'x25' TEMP. CONST. EASE'MT. @ RT. OF STA. 68+00±.
3-31-66	Ford	1081	Changed R/W in SE¼ Sec. 7, Rev. areas on D-346
3-30-66	R.R.	1080	Added beg. Const. Proj. No. at Sta. 66+76.40 & ending at 128+44
			Removed exist #2 Gate & added #1 Gate on new R/W Rt. 93+00±
			Add Par. D-343-1, D-343-2, D-343-3, D-343-4 & D-343-5; Chng. Their Setbk. Line To New R/W
4-27-66	Ford	1108	Rev. Ease Lt Sta. 132+88.90
5-20-66	Ford	1138	Rev. Lot #'s in Saguaro Unit I & moved street and alley
5-25-66	Ford	1147	Rev. par. D-343-3 & added new parcels D-343-6 thru D-343-11
8-12-66	L.C.K.	1237	25' additional take from front of Saguaro Sub.-Unit ONE
"	"	"	Revised Parcels D-343-1, 2, 3, 4, 5, 6, 7, 9, 10 & 11 and ownership accordingly
8-30-66	J.R. Hopkins	1269	Changed Detail SAGUARO SUB-"unit one" To Show New R/W as Shown on Plans Portion or Strip Map
10-4-66	D.G.M.	1301	Changed Ownership Of Parcels D-344-2, D-344-3, D-344-4, D-352, D-353, D-356-1, D-357, D-358, D-359. Revised Description And Area Of Parcel D-344-4. Revised Area Of Parcel D-344-2. Revised Description Parcel D-358. Added Parcels D-345-1 And D-345-A. Added New R/W From Sta. 411+99.05 To S.R. 8+00 And Calculated Areas.
2-20-67	John Hopkins	1480	Added ℄-Turnout Lt Sta 424+09 - Called out Sta 7+00, Road Conn. & New Cattle Guard w/Gate
5-15-67	M. Ross	1549	Added Parcel 11-1A-3 & Parcel Bubble.
6-8-67	J.H.J.	1588	Added Turn-outs, Cattle Guards & Gates
2-11-76	L.C.K.	4291	FINALIZED

*: Drainage area only

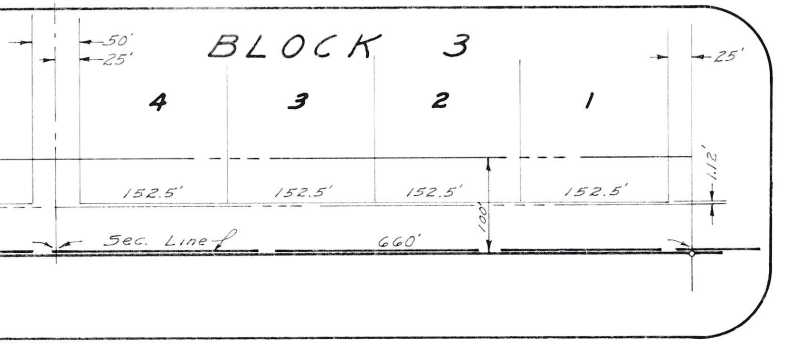

BLOCK 3
4
3
2
1
50'
25'
25'
152.5'
152.5'
152.5'
152.5'
1.12'
100'
Sec. Line ℄
660'

LE 1" = 100'

ARIZONA HIC DE R EN
RIGHT OF W DI SION

RIGHT OF WA MAP OF
Casa Grande-North To Jct. I-10-3
Chuichu - Olberg

FEDERAL AID PROJECT S-267-701 R/W
F-014-1(4) Const.
FROM STATION 66+76.40 TO STATION 412+05.25
PINAL COUNTY

ALIGNMENT AND RIGHT OF WAY WIDTHS APPROVED IN ACCORDANCE WITH HIGHWAY PLANS.
DATE: 11-2-1961 R. E. Laurence
ASSISTANT STATE ENGINEER

APPROVED IN ACCORDANCE WITH RESOLUTIC
NOV. 6, 1961, MINUTES OF THE
ARIZONA HIGHWAY COMMISSION BY RES: 62-45

DRAWN BY	L. Draper
DATE	10-20-61
SCALE	1" = 400'
CHECKED BY	
NO	9370
UMBER	C-11-T-379