FORMERLY S-554-603

FHWA REGION	STATE	PROJECT NUMBER	SHEET NUMBER	TOTAL SHEETS	FINALIZED PLANS
9	ARIZ.	F-069-1-603	1	22	

DRAWING NUMBER	D-9-T-274

STATE OF ARIZONA
DEPARTMENT OF TRANSPORTATION

HIGHWAYS DIVISION
RIGHT OF WAY PLAN OF THE
HEBER-HOLBROOK HWY.
FOREST BNDRY.- PINK CLIFFS
SR. 377
PROJECT NO. F-069-1-603

NAVAJO COUNTY DISTRICT NO. 4

LENGTH OF PROJ. = 8.22 Mi.

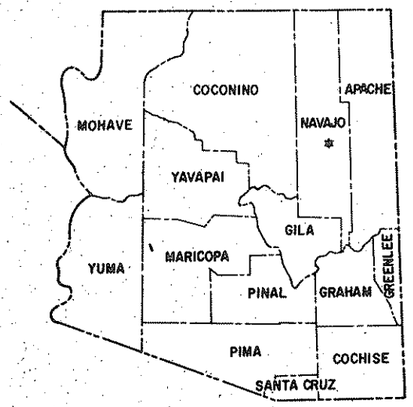

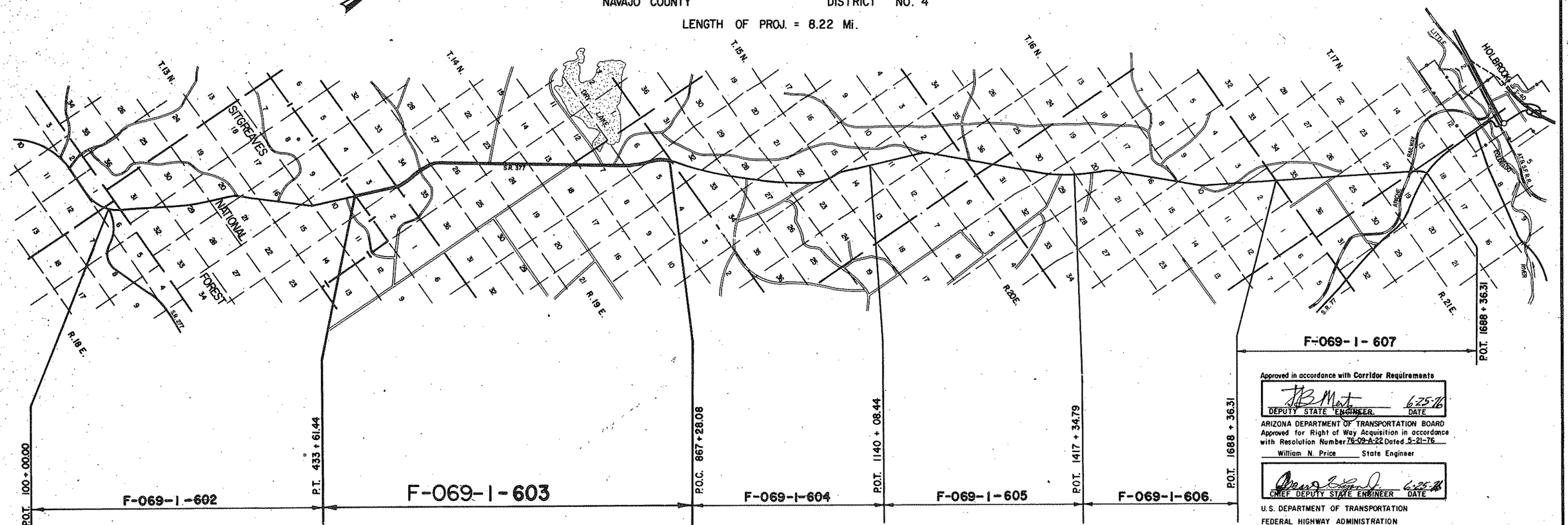

Approved in accordance with Corridor Requirements

DEPUTY STATE ENGINEER 6-25-76 DATE

ARIZONA DEPARTMENT OF TRANSPORTATION BOARD
Approved for Right of Way Acquisition in accordance with Resolution Number 76-09-A-22 Dated 5-21-76

William N. Price State Engineer

CHIEF DEPUTY STATE ENGINEER 6-25-76 DATE

U.S. DEPARTMENT OF TRANSPORTATION
FEDERAL HIGHWAY ADMINISTRATION

DIVISION ENGINEER DATE

REDUCED SIZE DO NOT SCALE

Click here for SR 377 Index

Click here for SR 377 Index

Formerly S-554-603

REVISIONS				
C.O. No.	DATE	BY	DESCRIPTION	
4643	11-4-76	R.L.R.	Changed R/W Proj. No. (C&S)	

PROJECT NO.	F-069-1-603
DRAWING NO.	D-9-T-274
SHEET NO.	2 of 22
DRAWN BY	R.L. Morrison
DATE COMP.	6-24-76
SCALE	

HEBER-HOLBROOK HWY.
FOREST BNDRY.-PINK CLIFFS
NAVAJO COUNTY

STANDARD ABBREVIATIONS

A	
Acres	Ac.
Ahead	Ahd.
And	&
And Wife	et ux
And Others	et al
And Husband	et vir
Angle	∠
Approximate	Approx.
Arbitrary	Arb.
Asphalt	Asph.
At	@
Avenue	Ave.
B	
Back	Bk.
Bank Protection	B.P.
Barbed Wire	B.W.
Bearing	Brng.
Beginning	Beg.
Book	Bk.
Borrow	Bor.
Boulevard	Blvd.
Boundary	Bndry.
Brass Cap	B.C.
Bridge	Br.
Building	Bldg.
Bureau of Indian Affairs	B.I.A.
Bureau of Land Management	B.L.M.
Bureau of Reclaimation	B.R.
C	
Calculated	Calc. or C.
Cattle Guard	C.G.
Center	Ctr.
Center to Center	C. to C.
Centerline	℄
Channel	Chan.
Concrete	Conc.
Concrete Box Culvert	C.B.C.
Construction	Constr.
Contractor	Cont.
Corner	Cor.
Corregated Metal Pipe	C.M.P.
County	Co.
Creek	Ck.
Cubic Yard	C.Y.
Culvert	Culv.
Curve Data	
Curve to Spiral	C.S.
Degree of Change per 100'	a
Length of Curve	L
Radius	R
Spiral to Curve	S.C.
Spiral to Tangent	S.T.
Delta	△
Point of Curve	P.C.
Deflection (Total Curve)	I

Curve Data	
Point of Tangent	P.T.
Point of Compound Curve	P.C.C.
Point of Reverse Curve	P.R.C.
Point of Reverse Spiral	P.R.S.
Point of Intersection	P.I.
Degree of Curve	D
Tangent Length	T
Tangent to Spiral	T.S.
D	
Deceleration	Decel.
Deflection	Defl.
Department	Dept.
Detour	Det.
Diameter	Dia.
Distance	Dist.
Ditch and Dyke	D.&D.
Docket	Dkt.
Drawing	Dwg.
Drive	Dr.
Dyke	Dk.
Drainage	Drn.
Drainage Easement	D.E.
E	
Each	Ea.
Easement	Esmt.
East	E
Elevation	Elev.
Embankment	Emb.
Engineer	Engr.
Equal	Eq or =
Equation	Equa.
Excavation	Excav.
Existing	Exist.
Extend	Ext.
F	
Federal	Fed.
Feet	Ft. or '
Fence	Fc.
Flowage Easement	F.E.
Forest	For.
Found	Fnd.
Frame	Fr.
Freeway	Frwy.
Future	Fut.
G	
Galvanized	Galv.
Gauge	Ga.
Government	Govt.
Grader	Gr.
Guard	Gd.

H	
Headwall	Hdwl.
Highway	Hwy.
House	Hse.
I	
Inch	In. or "
Include	Incl.
Interchange	Intcg.
Iron Pipe	I.P.
Irrigation	Irr.
J	
Joint	Jt.
Junction	Jct.
L	
Left	Lt.
Length	Lgth.
Line	Ln.
Linear Feet	L.F.
Local Tangent Bearing	L.T.B.
M	
Manhole	M.H.
Material	Matl.
Maximum	Max.
Median	Med.
Mile	Mi.
Mile Post	M.P.
Minimum	Mim.
Minute	'
Miscellaneous	Misc.
Monument	Mon.
Mountain	Mt.
N	
National	Natl.
North	N.
Number	No.
O	
Opening	Opng.
Outside Diameter	O.D.
Office	Off.
P	
Page	Pg.
Parcel	Par.
Parkway	Pkwy.
Per	/
Per Cent	%
Place	Pl.
Point on Curve	P.O.C.
Point on Tangent	P.O.T.
Point on Semi-Tangent	P.O.S.T.
Power Line	P.L.

Private	Pvt.
Project	Proj.
Property	Prop.
Proposed	Propsd
Protection	Prot.
Q	
Quadrant	Quad.
R	
Railroad	R.R.
Range	Rng. or R.
Record	Rec. or (R)
Reinforced	Reinf.
Reinforced Concrete Pipe	R.C.P.
Required	Reqd.
Reservation	Res.
Right	Rt.
Right of Way	R/W
Road	Rd.
Roadway	Rdwy
S	
Second	"
Section	Sec.
Sheet	Sht.
Skew	Sk.
Slope Easement	S.E.
South	S.
Specifications	Specs.
Square	Sq.
Square Feet	⌖
State Route	S.R.
Station	Sta
Street	St.
Subdivision	Subdiv.
Survey	Sur.
T	
Telegraph	Tlg.
Telephone	Tel.
Township	Twp. or T.
Temporary Construction Easement	T.C.E.
Traffic Interchange	T.I.
Turnout	T.O.
Typical	Typ.
U	
United States General Land Office	U.S.G.L.O.
Underground	Ungnd.
V	
Vertical	Vert.
W	
West	W
West Bound	W.B.
Warranty Deed	W.D.
Y	
Yard	Yd.

DRAWING 66-512

Click here for SR 377 Index

HEBER-HOLBROOK HWY.
FOREST BNDRY.-PINK CLIFFS
NAVAJO COUNTY

Formerly S-554-603

REVISIONS				
C.O. No.	DATE	BY	DESCRIPTION	
1643	11-4-76	R.L.R.	Changed R/W Proj. No. (C.E.S)	PROJECT NO. F-069-1-603
				DRAWING NO. D-9-T-274
				SHEET NO. 3 of 22
				DRAWN BY R.L. Morrison
				DATE COMP. 6-24-76
				SCALE

ITEM	SYMBOL
HIGHWAY SURVEY CENTERLINE	
HIGHWAY CONSTRUCTION CENTERLINE	
HIGHWAY CENTERLINE (EXISTING)	
HIGHWAY RIGHT OF WAY LINE (NEW)	
HIGHWAY RIGHT OF WAY LINE (EXISTING)	
CONTROLLED ACCESS (FULL)	
CONTROLLED ACCESS (PARTIAL)	
CONTROLLED ACCESS (EXISTING)	
RAILROAD RIGHT OF WAY LINE	
RAILROAD RIGHT OF WAY LINE COMMON TO HIGHWAY RIGHT OF WAY LINE (EXISTING)	
NATIONAL OR STATE BOUNDARY LINE	
FOREST, NATIONAL MONUMENT, MILITARY OR INDIAN RESERVATION	
COUNTY LINE	
TOWNSHIP OR RANGE LINE	
SECTION LINE	
QUARTER OR MID SECTION LINE	
SIXTEENTH OR GOVERNMENT LOT LINE	
LAND GRANT BOUNDARY LINE	
CITY LIMITS BOUNDARY LINE	
SUBDIVISION OR LOT BOUNDARY LINE	
PROPERTY OWNERSHIP BOUNDARY LINE	
PROPERTY LEASE BOUNDARY LINE	L
SURVEY MEANDER LINE	
POWER LINE	
POWER TRANSMISSION LINE	
TELEPHONE OR TELEGRAPH LINE	
TELEPHONE AND POWER LINE (COMBINATION)	
UNDERGROUND TELEPHONE CABLE	T
WATER UTILITY LINE	W 6"
NATURAL GAS UTILITY LINE	G 2"
SANITARY SEWER LINE	S 8"
STORM SEWER LINE	SS 36"

ITEM	SYMBOL
HIGHWAY SLOPE OR DRAINAGE EASEMENT (NEW)	
HIGHWAY SLOPE OR DRAINAGE EASEMENT (EXISTING)	
TEMPORARY CONSTRUCTION EASEMENT (NEW)	
ROAD (NEW) (SHOULDER TO SHOULDER WIDTH)	
ROAD (EXISTING) (SHOULDER TO SHOULDER WIDTH)	
RAILROAD TRACK	
RIVER OR CREEK (CONTINUOUS FLOW)	
RIVER OR CREEK (INTERMITTENT FLOW)	
NATURAL DRAINAGE OR A WASH	
CANAL, CHANNEL, OR DITCH (NEW)	
CANAL, CHANNEL, OR DITCH (EXISTING)	
IRRIGATION DITCH OR LINE (NEW)	IRR
IRRIGATION DITCH OR LINE (EXISTING)	IRR
DYKE OR LEVEE (NEW)	
DYKE OR LEVEE (EXISTING)	
BANK PROTECTION	
RETAINING WALL	
CONSTRUCTION OR SLOPE LIMITS	
WIRE OR BARBED WIRE FENCE	
CHAIN LINK FENCE	
WOOD FENCE	
STONE FENCE	
ROAD GUARD (NEW)	
ROAD GUARD (EXISTING)	
CURB	
CURB AND GUTTER	
DEPRESSED CURB WITH GUTTER (NEW)	
DEPRESSED CURB WITH GUTTER (EXISTING)	
TREES (DECIDUOUS)	
TREES (CONIFEROUS)	
HEDGE OR SHRUBBERY	
EXIST. PAVEMENT	
NEW PAVEMENT	
NEW STRUCTURES (BRIDGES, ETC. NOT COVERED BY PAVEMENT)	
EXIST. PAVEMENT, TO BE OBLITERATED	
EXCESS TAKE	

ITEM	SYMBOL
BRIDGE (NEW)	
BRIDGE (EXISTING)	
PIPE CULVERT (NEW)	
PIPE CULVERT (EXISTING)	
BOX CULVERT (NEW)	
BOX CULVERT (EXISTING)	
CATTLE GUARD (NEW)	
CATTLE GUARD (EXISTING)	
GATE (NEW)	
GATE (EXISTING)	
FORD (NEW)	
FORD (EXISTING)	
TRAFFIC DIRECTIONAL FLOW ARROWS	
DRAINAGE DIRECTIONAL FLOW ARROWS	
PROPERTY LIMIT ARROWS	
LEASE LIMIT ARROWS	L
PROPERTY TIE BARS	
SURVEY MONUMENT, NEW	
SURVEY MONUMENT, EXISTING	
NEW RIGHT OF WAY CONTROL POINT	
RIGHT OF WAY MARKER, EXISTING	

NORTH ARROW

FOUND SEC. COR. or 1/4 COR.

UNFOUND SEC. COR. or 1/4 COR.

3 FOUND CENTER SEC.

3 UNFOUND CENTER SEC.

5/32" Diameter Circle. No. 1 Rapidograph Pen, Or Equal.
SECTION CORNER

3 1/2" Diameter Circle. No. 1 Rapidograph Pen, Or Equal.
CENTER OF SECTION

5/32" Diameter Circle. No. 1 Rapidograph Pen, Or Equal.
1/4 CORNER

7-614 PARCEL BUBBLE Size 3/4" 7-614 7-614-L1

STANDARD SYMBOLS

LRUNING 44-512

HEBER-HOLBROOK HWY.
FOREST BNDRY.-PINK CLIFFS
NAVAJO COUNTY

Formerly 5-554-603

Click here for SR 377 Index

REVISIONS					
C.O. No.	DATE	BY	DESCRIPTION	PROJECT NO.	F-069-1-603
4605	17 AUG 72	J.B.V.	Added Parcel 9-543-A	DRAWING NO.	D-9-7-274
4643	11-4-76	R.L.N.	Changed R/W Par. No. (CFS)	SHEET NO.	4 of 22
4772	4-1-77	WDS	Revised Areas Par. 9-541	DRAWN BY	R.L. Norrison
4801	6-3-77	WDS	Revised Owner Par. 9-542, Areas Par. 9-539	DATE COMP.	6-24-76
"		"	& 9-540-L3 & 9-540 Sec. 34	SCALE	
4962	9-2-78	K.S.	Rev'd Gross & Rem. L. Par. 9-539		
5036	2-9-78	K.S.	Added note ①		

① Area includes 12.75 Ac. of the original 66' Right of way granted to Navajo County.

OWNERSHIP RECORD / ACQUISITION RECORD

PARCEL NUMBER	OWNER	DESCRIPTION	TOTAL AREA	AREA REQUIRED GROSS INCLUDING EXISTING R/W	AREA REQUIRED NET EXCLUDING EXISTING R/W	EASEMENT AREA	REMAINDER LEFT	REMAINDER RIGHT	SHEET NUMBER	COMMISSION APPROVAL	TYPE & DATE OF INSTRUMENT	RECORDED DATE	RECORDED BOOK	RECORDED PAGE
9-539	Aztec Land & Cattle Co.	Pt. of E½ Sec. 3 T. 13 N. R. 18 E.	641.1 Ac.	~~26.8 Ac.~~ 25.6 Ac.			~~606.9 Ac.~~ 505.3 Ac.	110.2 Ac.	7,8,9					
		Pt. of SE¼ SE¼ Sec. 27 T. 14 N. R. 18 E.	640.0 Ac.	0.4 Ac.			639.6 Ac.		11	7-21-77	Esmt 5-27-77	8-16-77	496	389-393
		Pt. of SE¼ Sec. 23 T. 14 N. R. 18 E.	640.0 Ac.	14.3 Ac.			580.7 Ac.	45.0 Ac.	13,14					
9-540	State of Arizona State Land Dept.	Pt. of Lot 4, Sec. 2 T. 13 N. R. 18 E.	320.8 Ac.	0.8 Ac. ①				320.0 Ac.	9	7-19-84	Patent 9-19-83	not re	corded	
		Pt. of W½ Sec. 24 T. 14 N. R. 18 E.	320.0 Ac.	16.1 Ac. ①		A5	99.4 Ac.	204.5 Ac.	14,15					
		Pt. of E½ Sec. 34 T. 14 N. R. 18 E.	320.0 Ac.	~~8.9 Ac.~~ 13.3 Ac. ①			~~311.1 Ac.~~ 306.7 Ac.		9,10,11					
		Pt. of Lot 1, Sec. 18 T. 14 N. R. 19 E.	167.2 Ac.	4.3 Ac. ①			2.8 Ac.	160.1 Ac.	17,18					
L-1	L.L. Turley	Pt. of Lot 4 Sec. 2 T. 13 N. R. 18 E.	320.8 Ac.	0.8 Ac.				320.0 Ac.	9					
L-2	Southwest Forest Ind. Inc.	Pt. of W½ Sec. 24 T. 14 N. R. 18 E.	320.0 Ac.	16.1 Ac.			99.4 Ac.	204.5 Ac.	14,15					
L-3	F. Bar Cattle Co.	Pt. of E½ E½ Sec. 34 T. 14 N. R. 18 E.	320.0 Ac.	~~8.9 Ac.~~ 13.3 Ac.			~~311.1 Ac.~~ 306.7 Ac.		9,10,11					
L-4	Southwest Forest Ind. Inc.	Pt. of Lot 1 Sec. 18 T. 14 N. R. 19 E.	167.2 Ac.	4.3 Ac.			4.9 Ac.	158.0 Ac.	17,18					
9-541	L. Lavon Turley, et ux	Pt. of W½ W½ Sec. 35 T. 14 N. R. 18 E.	640.0 Ac.	~~11.0 Ac.~~ 10.8 Ac.			0.6 Ac.	~~622.4 Ac.~~ 628.6 Ac.	9,10,11	7-21-77	Corrective Easement 6-28-77	8-4-77	495	185-6
9-542	Aztec Land & Cattle Co., Ltd.	Pt. of W½ & NE¼ Sec. 26 T. 14 N. R. 18 E.	640.0 Ac.	29.0 Ac.			206.0 Ac.	405.0 Ac.	11,12,13	7-21-77	Ease 5-27-77	8-16-77	496	389-93
9-543	Southwest Forest Ind, Inc.	Pt. of E½ & SW¼ Sec. 13 T. 14 N. R. 18 E.	640.0 Ac.	26.0 Ac.			454.9 Ac.	159.1 Ac.	15,16,17	8-18-77	Ease 6-30-77	8-29-77	497	619-20
		Pt. of Sec. 7 T. 14 N. R. 19 E.	652.5 Ac.	30.8 Ac.			257.4 Ac.	364.3 Ac.	17,18,19,20					
		Pt. of SE¼ Sec. 6 T. 14 N. R. 19 E.	651.1 Ac.	8.7 Ac.			632.2 Ac.	10.2 Ac.	20,21					
		Pt. of W½ Sec. 5 T. 14 N. R. 19 E.	639.1 Ac.	18.5 Ac.			64.3 Ac.	556.3 Ac.	20,21,22					
L-1	Tom E. Reed	Pt. of W½ Sec. 5 T. 14 N. R. 19 E.	639.1 Ac.	18.5 Ac.			64.3 Ac.	556.3 Ac.	20,21,22					
9-543-A	Southwest Forest Ind. Inc.	Pt. of NE¼ NE¼ Sec. 13, T. 14 N. R. 18 E.	614.0 Ac.			T.C.E. 0.5 Ac.	454.9 Ac.	159.1 Ac.	17					

REDUCED SIZE DO NOT SCALE

CHECKED BY _____ HARD COPY _____

BRUNING 44-512

Formerly S-554-603

HEBER-HOLBROOK HWY.
FOREST BNDRY.-PINK CLIFFS
NAVAJO COUNTY

Click here for SR 377 Index

REVISIONS			
C.O. No.	DATE	BY	DESCRIPTION
4643	9-16-76	R.L.R.	Added Beg. Constr. Proj. (C.E.S.)
"	10-22-76	H.C.V.	Rev'd. Exist. R/W Lt. P.O.C. 500+00±.
"	11-4-76	R.L.R.	Changed R/W Proj. Nos. (C.E.S.)
4772	4-1-77	WDS	Revised R/W Sec. 35
4881	6-28-77	WDS	Revised R/W Sec. 34 Lt. Sec. 3 Lt.
4962	9-6-77	K.S.	Cutback R/W to 100' Lt. 490±

PROJECT NO.	F-069-1-603
DRAWING NO.	D-9-7-274
SHEET NO.	5 of 22
DRAWN BY	R.L. Morrison
DATE COMP.	6-24-76
SCALE	1"=1000'

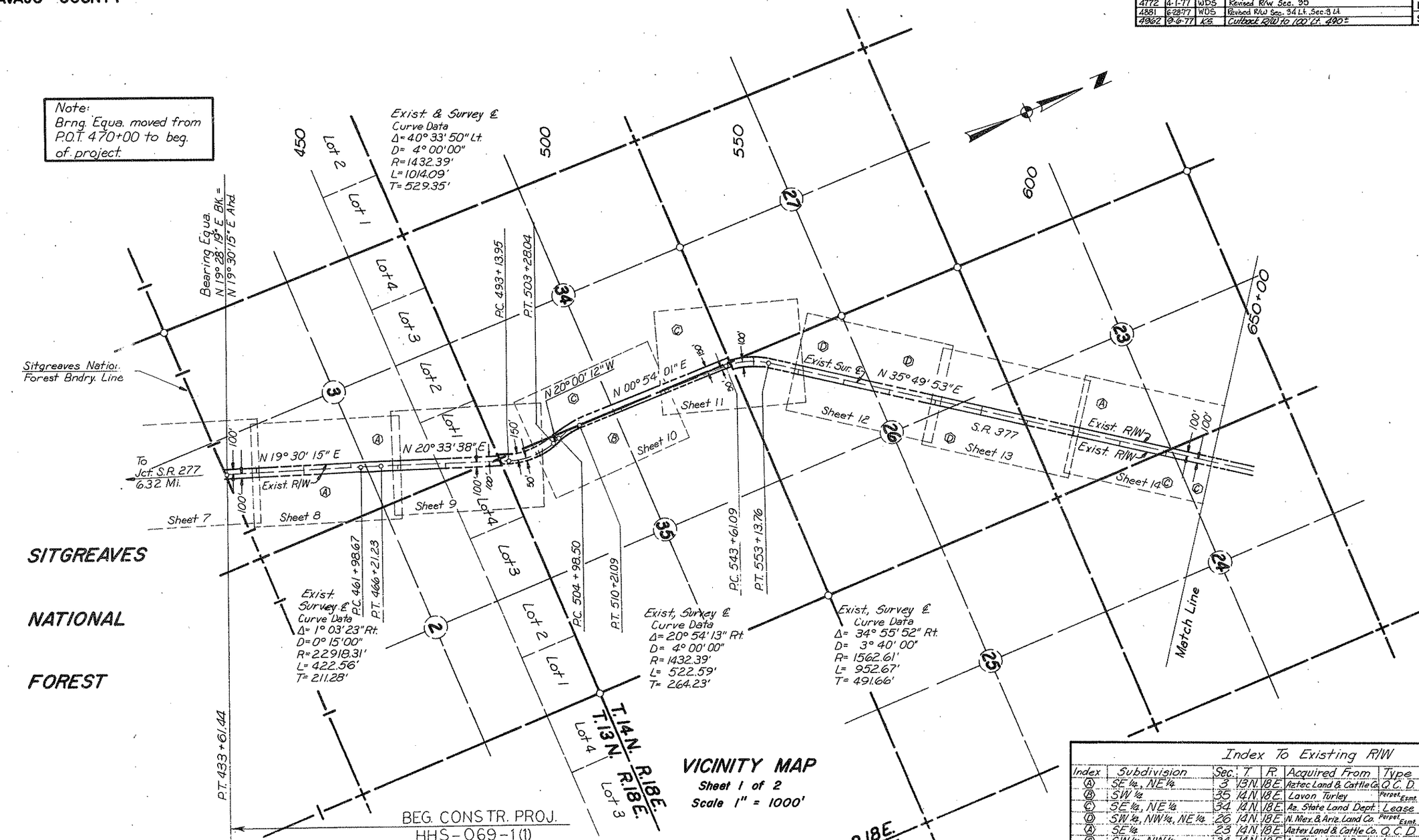

VICINITY MAP
Sheet 1 of 2
Scale 1" = 1000'

Note:
R/W is being reacquired utilizing A.D.O.T. survey data.

REDUCED SIZE DO NOT SCALE

Index To Existing R/W

Index	Subdivision	Sec.	T.	R.	Acquired From	Type	Book	Page	Width	Year	Par. No.
Ⓐ	SE¼, NE¼	3	13N.	18E.	Aztec Land & Cattle Co.	Q.C.D.	345	659-662	200'	1971	
Ⓑ	SW¼	35	14N.	18E.	Lavon Turley	Perpet. Esmt.	341	959	200'	1971	
Ⓒ	SE¼, NE¼	34	14N.	18E.	Az. State Land Dept.	Lease			200'	1972	
Ⓓ	SW¼, NW¼, NE¼	26	14N.	18E.	N. Mex. & Ariz. Land Co.	Perpet. Esmt.	343	960-961	200'	1971	
Ⓐ	SE¼	23	14N.	18E.	Aztex Land & Cattle Co.	Q.C.D.	345	659-662	200'	1971	
Ⓒ	SW¼, NW¼	24	14N.	18E.	Az. State Land Dept.	Lease			200'	1972	
Ⓔ	SW¼, SE¼, NE¼	13	14N.	18E.	Southwest Forest Ind.	Perpet. Esmt.	341	950-951	200'	1971	
Ⓒ	NW¼	18	14N.	19E.	Az. State Land Dept.	Lease			200'	1972	
	SW¼, SE¼, NE¼	7	14N.	19E.	Southwest Forest Ind.	Perpet. Esmt.	341	950-951	200'	1971	
Ⓔ	SE¼	6	14N.	19E.	Southwest Forest Ind.	Perpet. Esmt.	341	950-951	200'	1971	
	SW¼, NW¼	5	14N.	19E.	Southwest Forest Ind.	Perpet. Esmt.	341	950-951	200'	1971	

CHECKED BY. [signature] 6-26-76

HARD COPY. 7511M5, 7511M6

Formerly S-554-603

HEBER-HOLBROOK HWY.
FOREST BNDRY.- PINK CLIFFS
NAVAJO COUNTY

Click here for SR 377 Index

REVISIONS			
C.O. No.	DATE	BY	DESCRIPTION
4606	19AUG76	J.B.V.	Added T.C.E. Rt. of Sta. 728+00
4643	11-4-76	R.L.R.	Changed R/W Proj. Nos. (C&S)

PROJECT NO.	F-069-1-603
DRAWING NO.	D-9-T-274
SHEET NO.	6 of 22
DRAWN BY	R.L. Morrison
DATE COMP.	6-24-76
SCALE	1" = 1000'

Note:
Brng. Equa. moved from P.O.T. 750+00 to end of project.

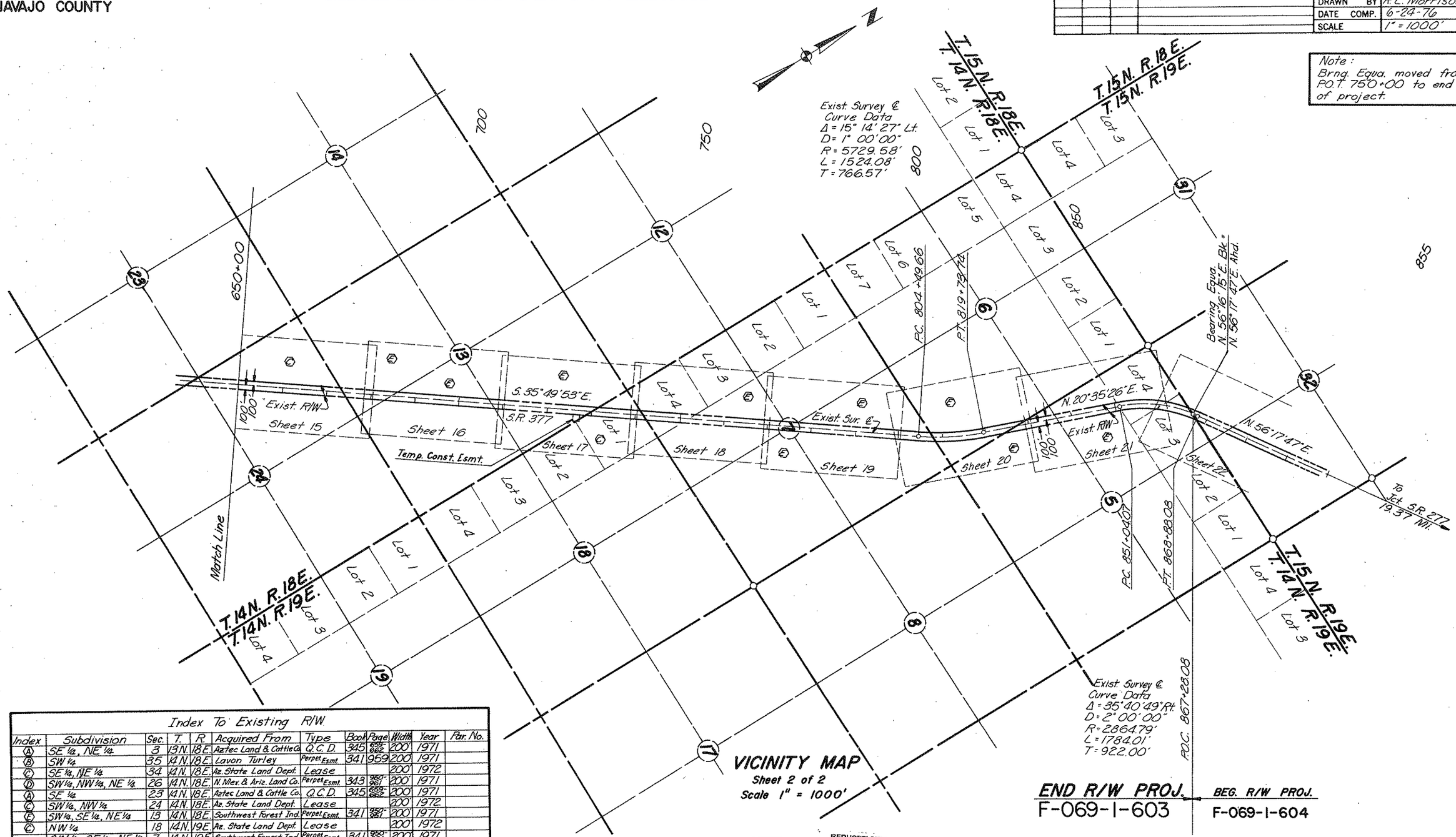

Index To Existing R/W

Index	Subdivision	Sec.	T.	R.	Acquired From	Type	Book	Page	Width	Year	Par. No.
Ⓐ	SE ¼, NE ¼	3	13N.	18E.	Aztec Land & Cattle Co.	Q.C.D.	345	659-662	200'	1971	
Ⓑ	SW ¼	35	14N.	18E.	Lavon Turley	Perpet. Esmt.	341	959	200'	1971	
Ⓒ	SE ¼, NE ¼	34	14N.	18E.	Az. State Land Dept.	Lease			200'	1972	
Ⓓ	SW ¼, NW ¼, NE ¼	26	14N.	18E.	N. Mex. & Ariz. Land Co.	Perpet. Esmt.	343	950-961	200'	1971	
Ⓐ	SE ¼	23	14N.	18E.	Aztec Land & Cattle Co.	Q.C.D.	345	659-662	200'	1971	
Ⓒ	SW ¼, NW ¼	24	14N.	18E.	Az. State Land Dept.	Lease			200'	1972	
Ⓔ	SW ¼, SE ¼, NE ¼	13	14N.	18E.	Southwest Forest Ind.	Perpet. Esmt.	341	950-951	200'	1971	
Ⓒ	NW ¼	18	14N.	19E.	Az. State Land Dept.	Lease			200'	1972	
Ⓔ	SW ¼, SE ¼, NE ¼	7	14N.	19E.	Southwest Forest Ind.	Perpet. Esmt.	341	950-951	200'	1971	
	SE ¼	6	14N.	19E.	Southwest Forest Ind.	Perpet. Esmt.	341	950-951	200'	1971	
	SW ¼, NW ¼	5	14N.	19E.	Southwest Forest Ind.	Perpet. Esmt.	341	950-951	200'	1971	

Note:
R/W is being reacquired utilizing A.D.O.T. survey data.

HARD COPY
CHECKED BY
BRUNING 44-512

Formerly S-554-603

HEBER-HOLBROOK HWY.
FOREST BNDRY.-PINK CLIFFS
NAVAJO COUNTY

REVISIONS			
C.O. No.	DATE	BY	DESCRIPTION
4606	8-17-76	hrrr.	Added 15' Rdwy. Esmt's Along Mid-Sec Lines.
4643	9-16-76	R.L.R.	Added Exist. Pipes & M.P. #13 (C.&S.) &
"	11-4-76	"	Changed R/W Proj. No.
4881	6-28-77	WOS	Added New # Gates Lt. 775+50 782+10 786+50
"	"	"	Rt. 775+50 782+10

PROJECT NO.	F-069-1-603
DRAWING NO.	D-9-T-274
SHEET NO.	19 of 22
DRAWN BY	R.L. Morrison
DATE COMP.	6-24-76
SCALE	1" = 100'

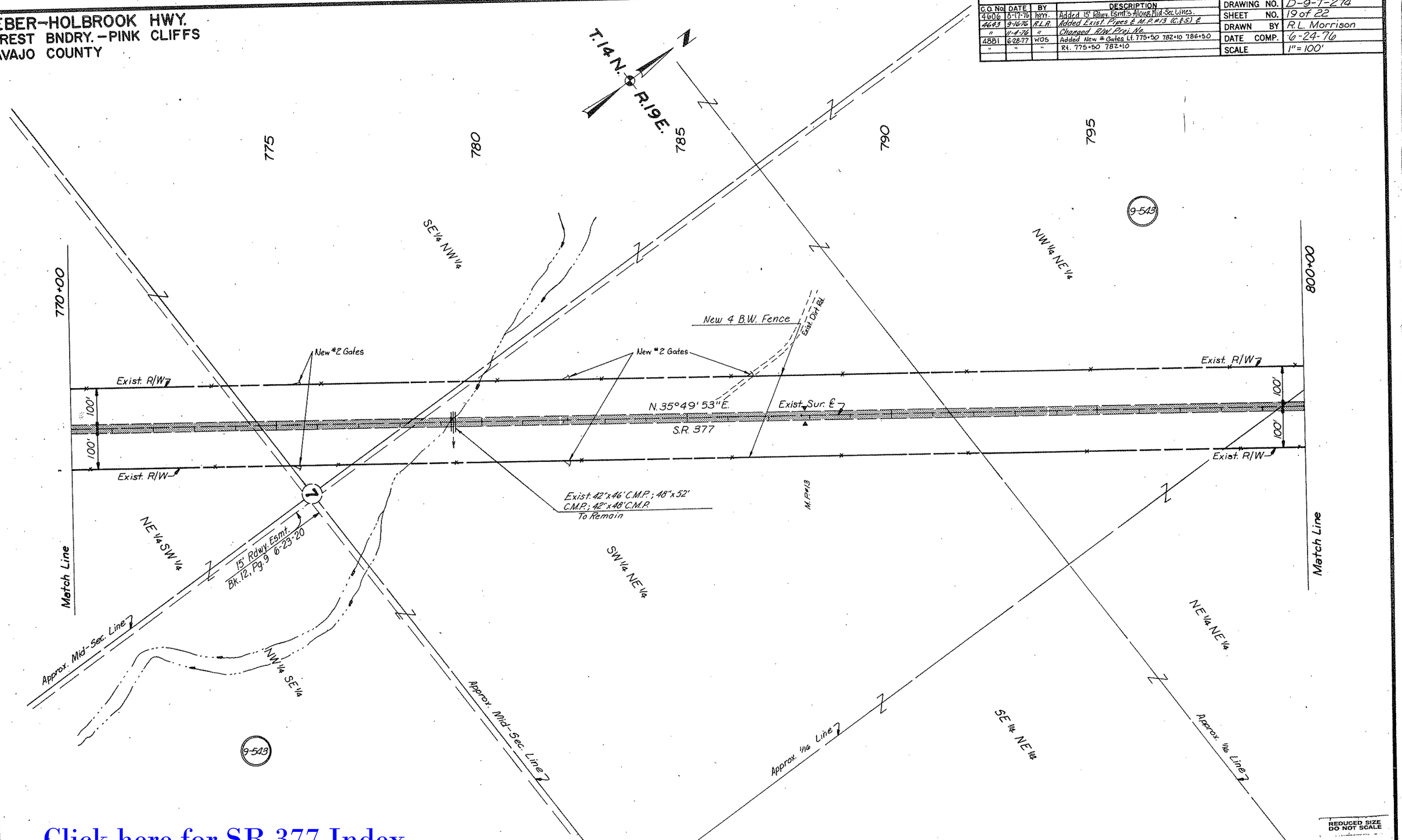

CHECKED BY. [signature] 6-24-76

HARD COPY 7511M7

BRUNING 44-512

Click here for SR 377 Index

Formerly S-554-603

HEBER-HOLBROOK HWY.
FOREST BNDRY.-PINK CLIFFS
NAVAJO COUNTY

REVISIONS			
C.O. No.	DATE	BY	DESCRIPTION
4643	9-16-76	R.L.R.	Added Beg. Constr. Proj. (C.E.S.) & Changed
"	11-4-76	R.L.R.	R/W Proj. Nos.

PROJECT NO.	F-069-1-603
DRAWING NO.	D-9-T-274
SHEET NO.	7 of 22
DRAWN BY	R.L. Morrison
DATE COMP.	6-24-76
SCALE	1" = 100'

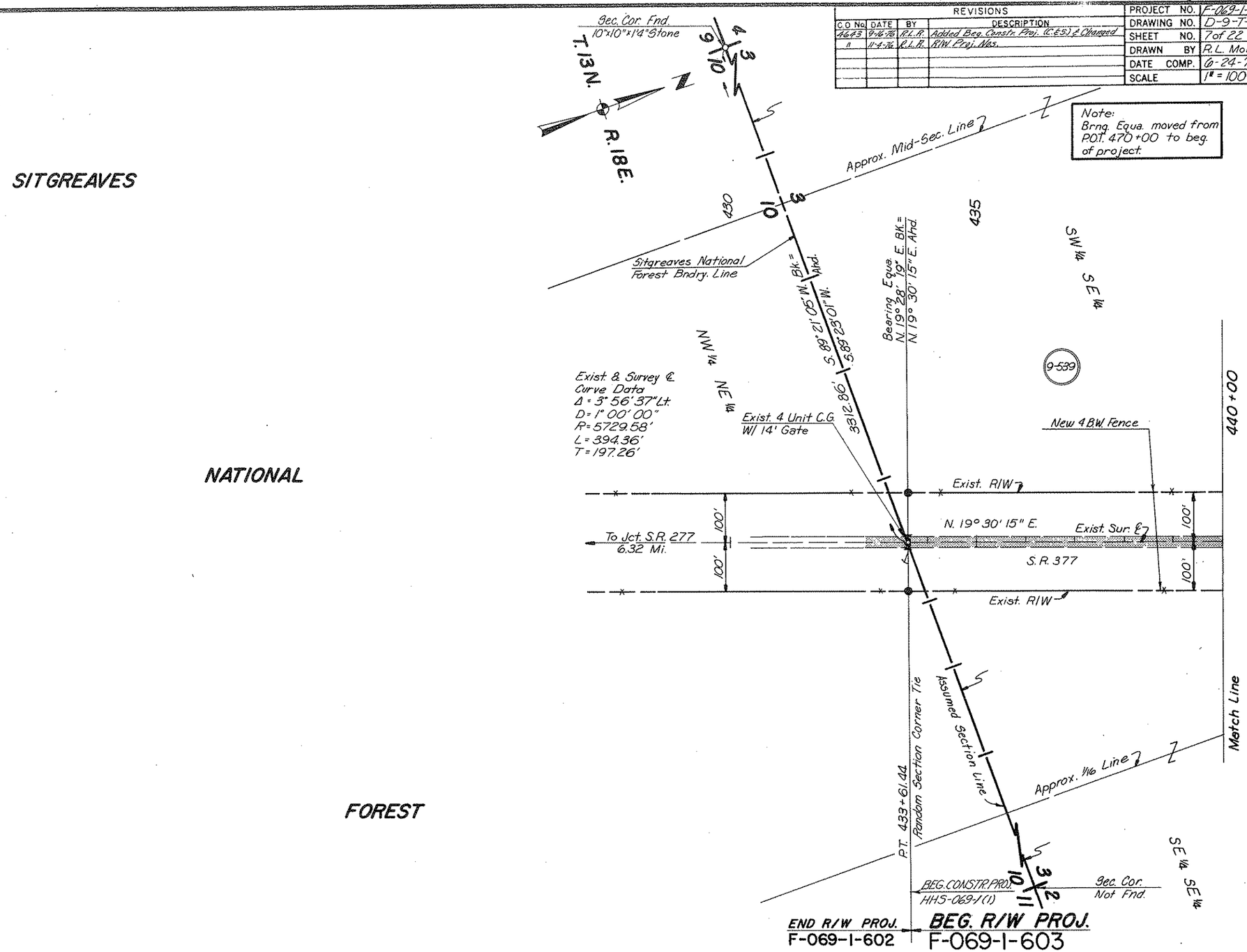

REDUCED SIZE
DO NOT SCALE

HARD COPY 7511 M5

CHECKED BY

Click here for SR 377 Index

Formerly S-554-603

HEBER-HOLBROOK HWY.
FOREST BNDRY.-PINK CLIFFS
NAVAJO COUNTY

REVISIONS			
CO. NO.	DATE	BY	DESCRIPTION
4643	9-16-76	R.L.R.	Added Exist. C.M.P.'s (GES) Changed R/W
"	11-4-76	R.L.R.	Proj. No.

PROJECT NO.	F-069-1-603
DRAWING NO.	D-9-T-274
SHEET NO.	8 of 22
DRAWN BY	R.L. Morrison
DATE COMP.	6-24-76
SCALE	1" = 100'

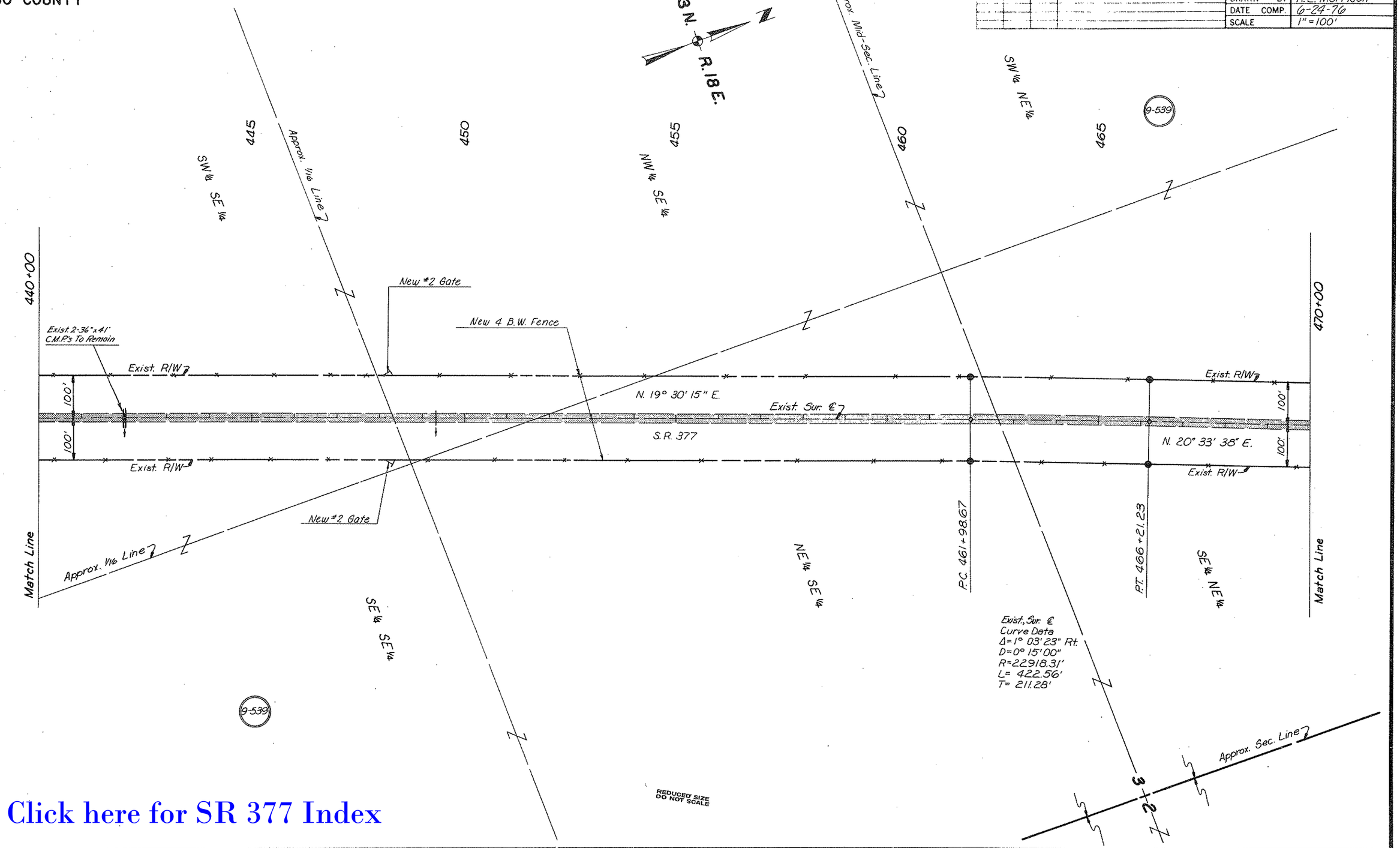

REDUCED SIZE DO NOT SCALE

Click here for SR 377 Index

CHECKED BY: Amy Hopper 6-28-76

HARD COPY 7511M5

BRUNING 44-512

Formerly S-554-603

HEBER-HOLBROOK HWY.
FOREST BNDRY.-PINK CLIFFS
NAVAJO COUNTY

REVISIONS					
C.O. No.	DATE	BY	DESCRIPTION	PROJECT NO.	F-069-1-603
4643	9-16-76	R.L.R.	Added M.P.7 & pipes (C&S)	DRAWING NO.	D-9-T-274
"	10-22-76	H.C.V.	Rev'd. Exist. R/W Lt. P.O.C. 495+00±	SHEET NO.	9 of 22
"	11-4-76	R.L.R.	Changed R/W Proj. No. (C&S)	DRAWN BY	R.L. Morrison
4772	4-1-77	WDS	Revised R/W Sec. 35	DATE COMP.	6-24-76
4881	6-28-77	WDS	Revised R/W Secs. 3 & 34	SCALE	1"=100'
4962	9-2-77	K.S.	Cutback R/W to 100' Lt. 490±		

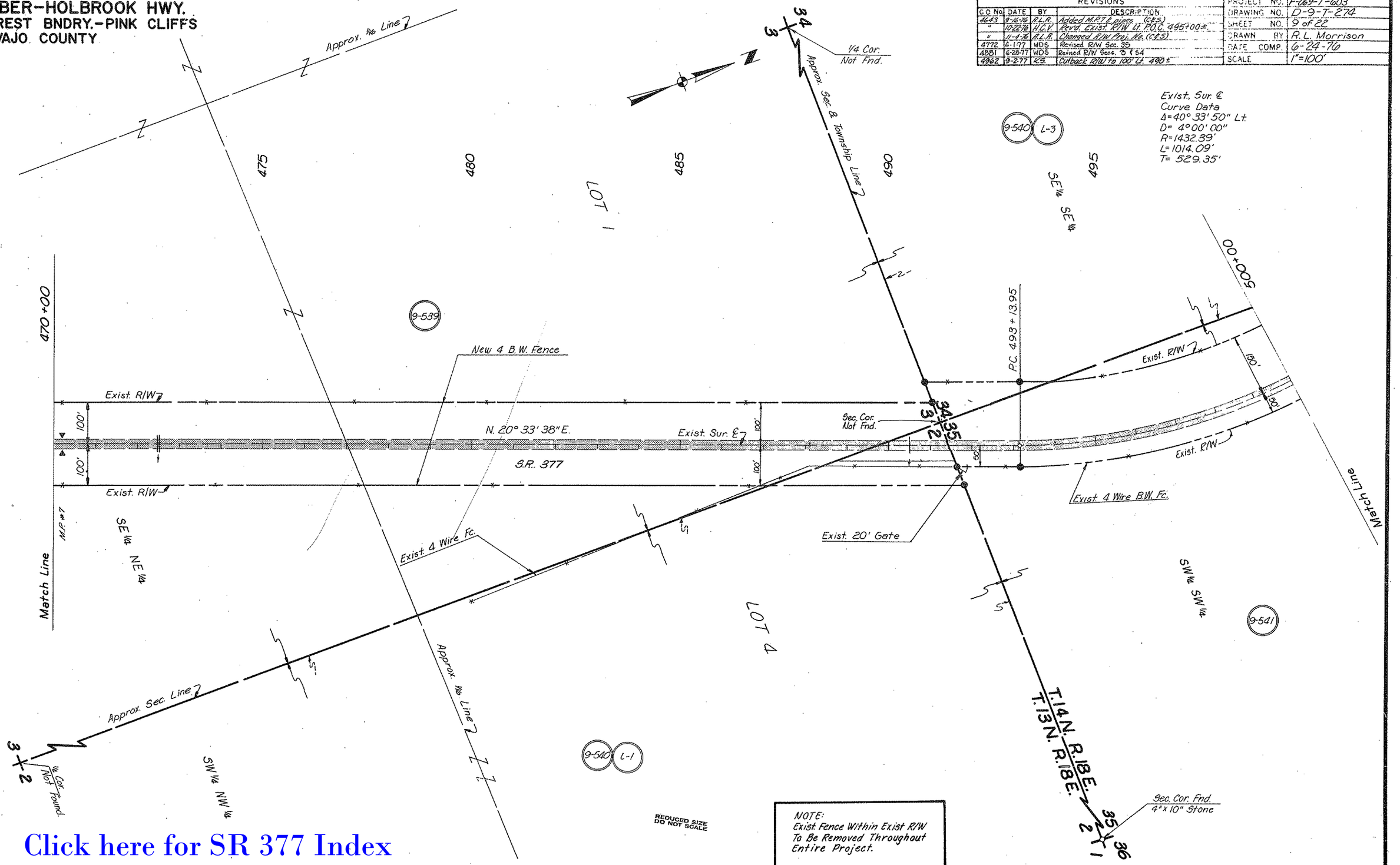

NOTE:
Exist. Fence Within Exist R/W To Be Removed Throughout Entire Project.

Click here for SR 377 Index

CHECKED BY. Amy Hopper 6-24-76

HARD COPY 7511M5

BRUNING 44-512

Formerly S-554-603

HEBER-HOLBROOK HWY.
FOREST BNDRY.-PINK CLIFFS
NAVAJO COUNTY

REVISIONS			
C.O. No.	DATE	BY	DESCRIPTION
4643	9-16-76	R.L.R.	Added M.P.#8 & C.M.P. (C.&S.)
"	10-22-76	H.C.V.	Rev'd. Exist. R/W Lt. P.O.C. 502+00±.
"	11-4-76	R.L.R.	Changed R/W Proj. No. (C&S)
4772	4-1-77	WDS	Revised R/W Sec. 35
4881	6-28-77	WDS	Revised R/W Sec 34

PROJECT NO.	F-069-1-603
DRAWING NO.	D-9-T-274
SHEET NO.	10 of 22
DRAWN BY	R.L. Morrison
DATE COMP.	6-24-76
SCALE	1"=100'

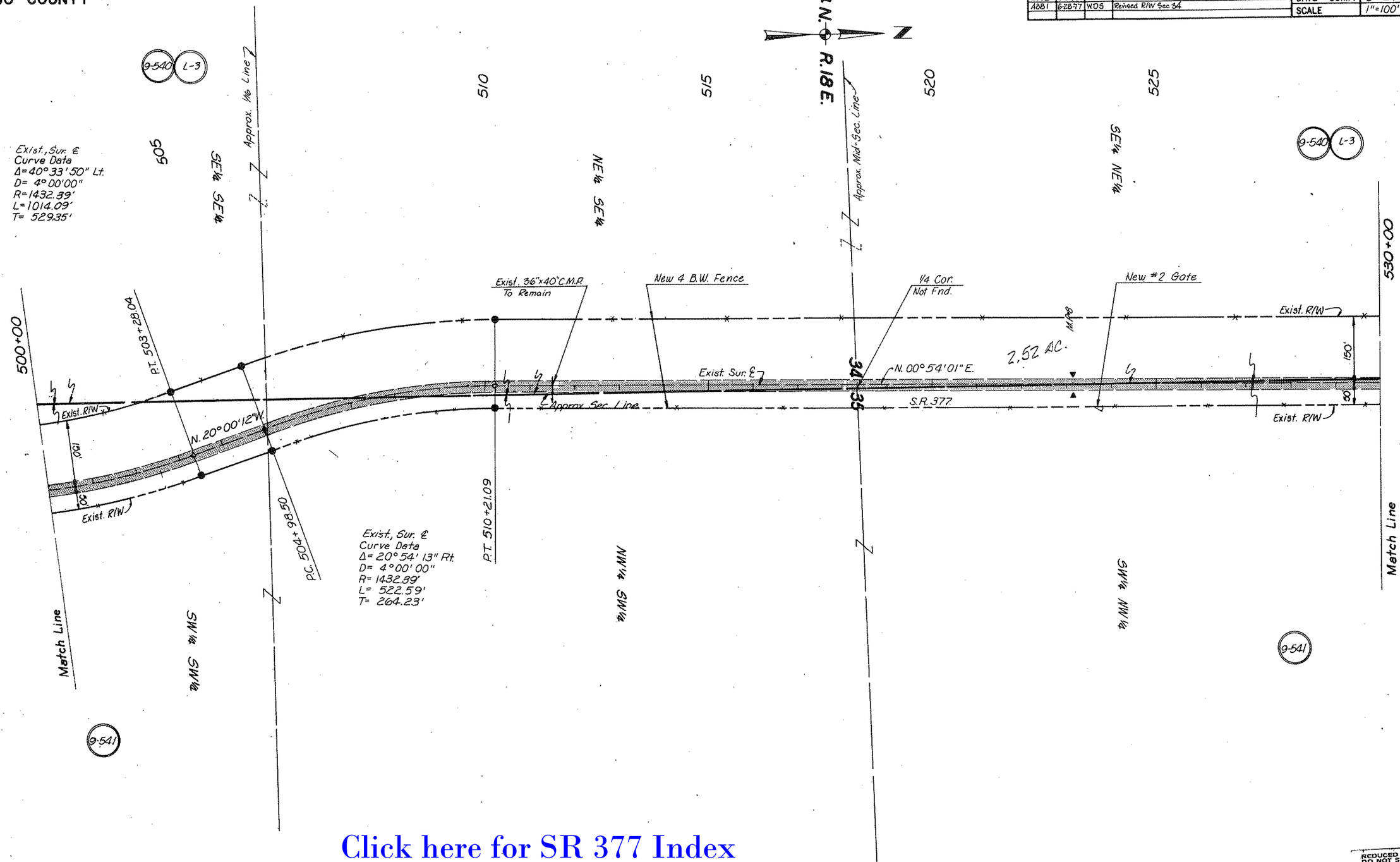

Click here for SR 377 Index

REDUCED SIZE DO NOT SCALE

CHECKED BY. Amy Hoppe 6-24-76

HARD COPY 7511M5

3RUNING 44-512

Formerly S-554-603

HEBER-HOLBROOK HWY.
FOREST BNDRY.-PINK CLIFFS
NAVAJO COUNTY

REVISIONS			
C.O. No.	DATE	BY	DESCRIPTION
4643	11-4-76	R.L.R.	Changed R/W Proj. No. (C&S)
4772	4-1-77	WDS	Revised R/W Sec. 35
4881	6-28-77	WDS	Revised R/W Sec. 34

PROJECT NO.	F-069-1-603
DRAWING NO.	D-9-T-274
SHEET NO.	11 of 22
DRAWN BY	R.L. Morrison
DATE COMP.	6-24-76
SCALE	1"=100'

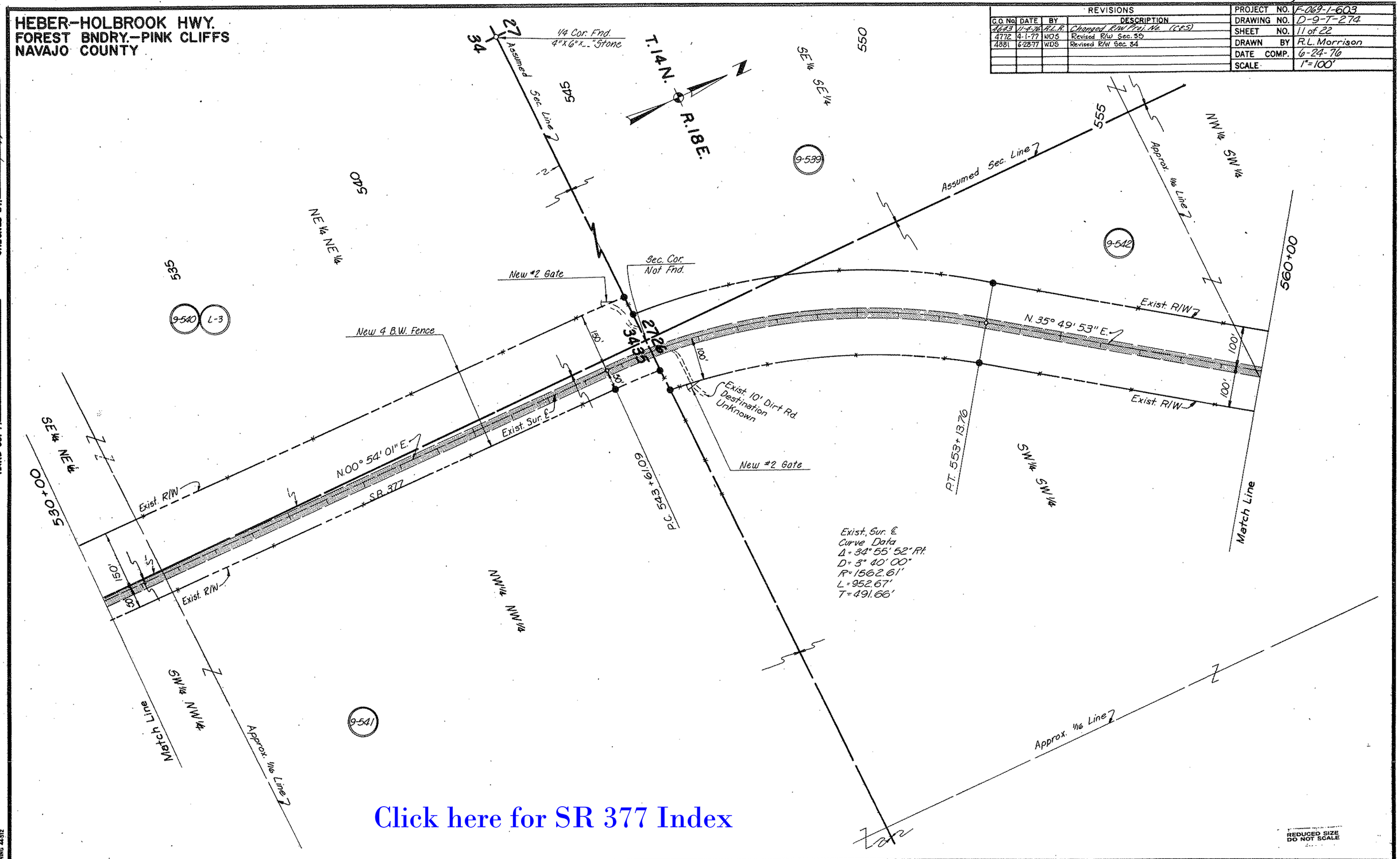

Click here for SR 377 Index

HARD COPY 7511M5, 7511M6

CHECKED BY

REDUCED SIZE DO NOT SCALE

Formerly S-554-603

HEBER-HOLBROOK HWY.
FOREST BNDRY.-PINK CLIFFS
NAVAJO COUNTY

REVISIONS			
C.O. No.	DATE	BY	DESCRIPTION
4643	9-16-76	R.L.R.	Added M.P. 9 & pipe & C.G. note. (C.&S.) &
"	11-4-76	"	Changed R/W Proj. No.

PROJECT NO.	F-069-1-603
DRAWING NO.	D-9-T-274
SHEET NO.	12 of 22
DRAWN BY	R.L. Morrison
DATE COMP.	6-24-76
SCALE	1" = 100'

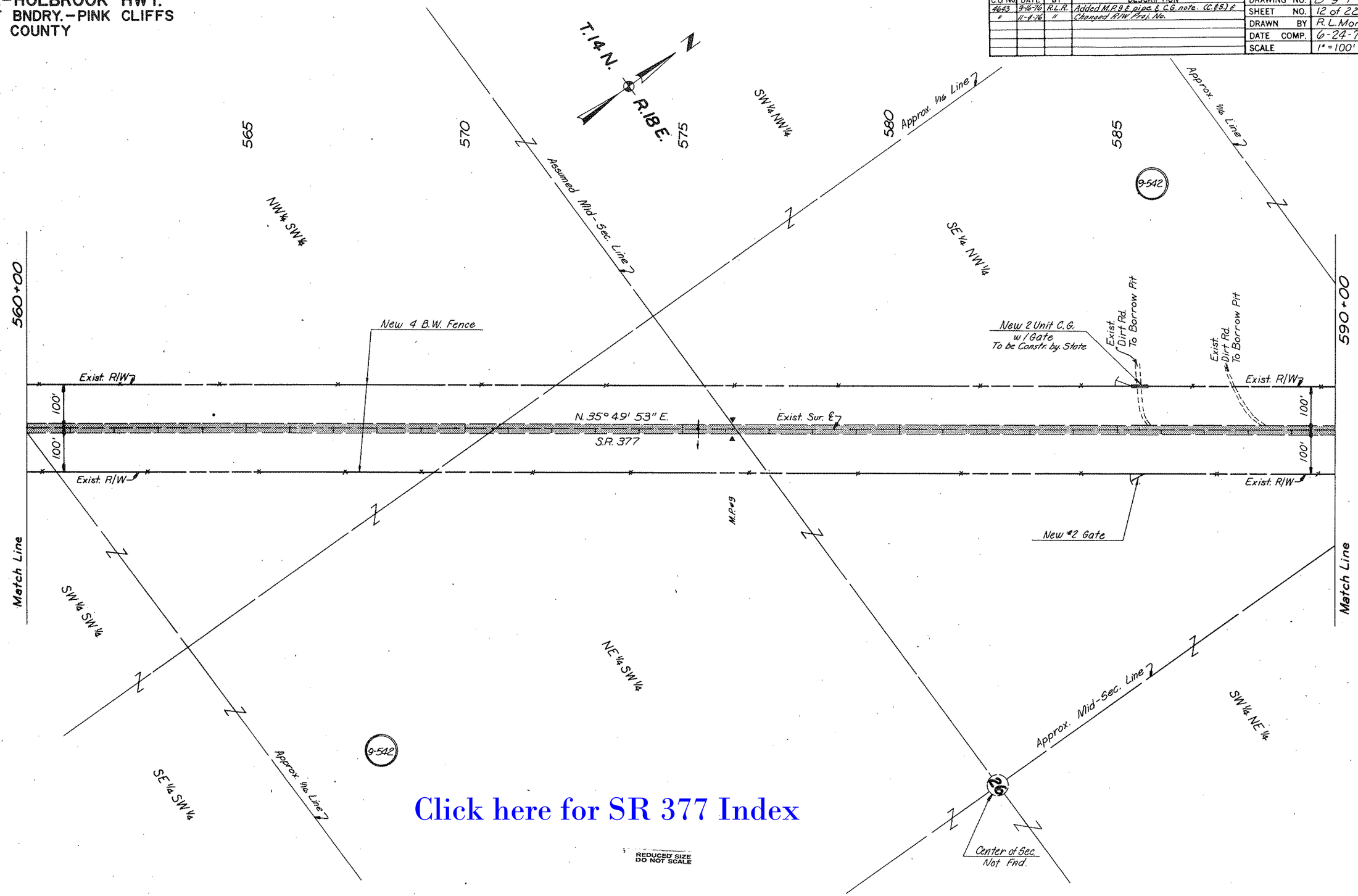

Click here for SR 377 Index

REDUCED SIZE DO NOT SCALE

HARD COPY 7511M6

CHECKED BY

SRUNING 44-512

Formerly S-554-603

HEBER-HOLBROOK HWY.
FOREST BNDRY.-PINK CLIFFS
NAVAJO COUNTY

REVISIONS			
C.O. No.	DATE	BY	DESCRIPTION
4643	11-4-76	R.L.R.	Changed R/W Proj. No. (C&S)

PROJECT NO.	F-069-1-603
DRAWING NO.	D-9-T-274
SHEET NO.	13 of 22
DRAWN BY	R.L. Morrison
DATE COMP.	6-24-76
SCALE	1"=100'

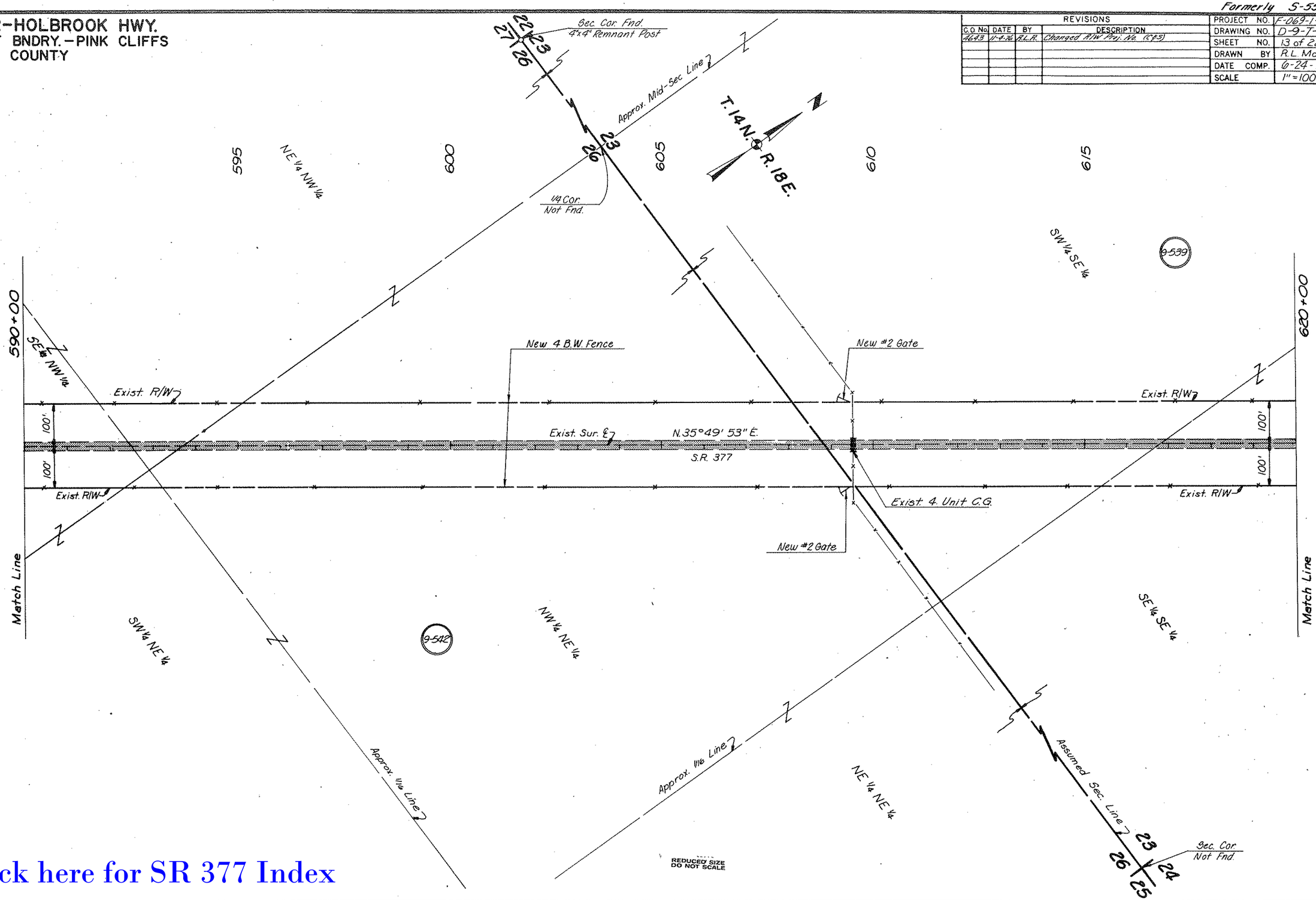

Click here for SR 377 Index

HARD COPY 7511M6

CHECKED BY.

Formerly S-554-603

HEBER-HOLBROOK HWY.
FOREST BNDRY.-PINK CLIFFS
NAVAJO COUNTY

REVISIONS				
C.O. No.	DATE	BY	DESCRIPTION	
4643	9-16-76	R.L.R.	Added M.P.#10 (C.&S.) & Changed	
"	11-8-76	"	R/W Proj. No.	

PROJECT NO.	F-069-1-603
DRAWING NO.	D-9-T-274
SHEET NO.	14 of 22
DRAWN BY	R.L. Morrison
DATE COMP.	6-24-76
SCALE	1"=100'

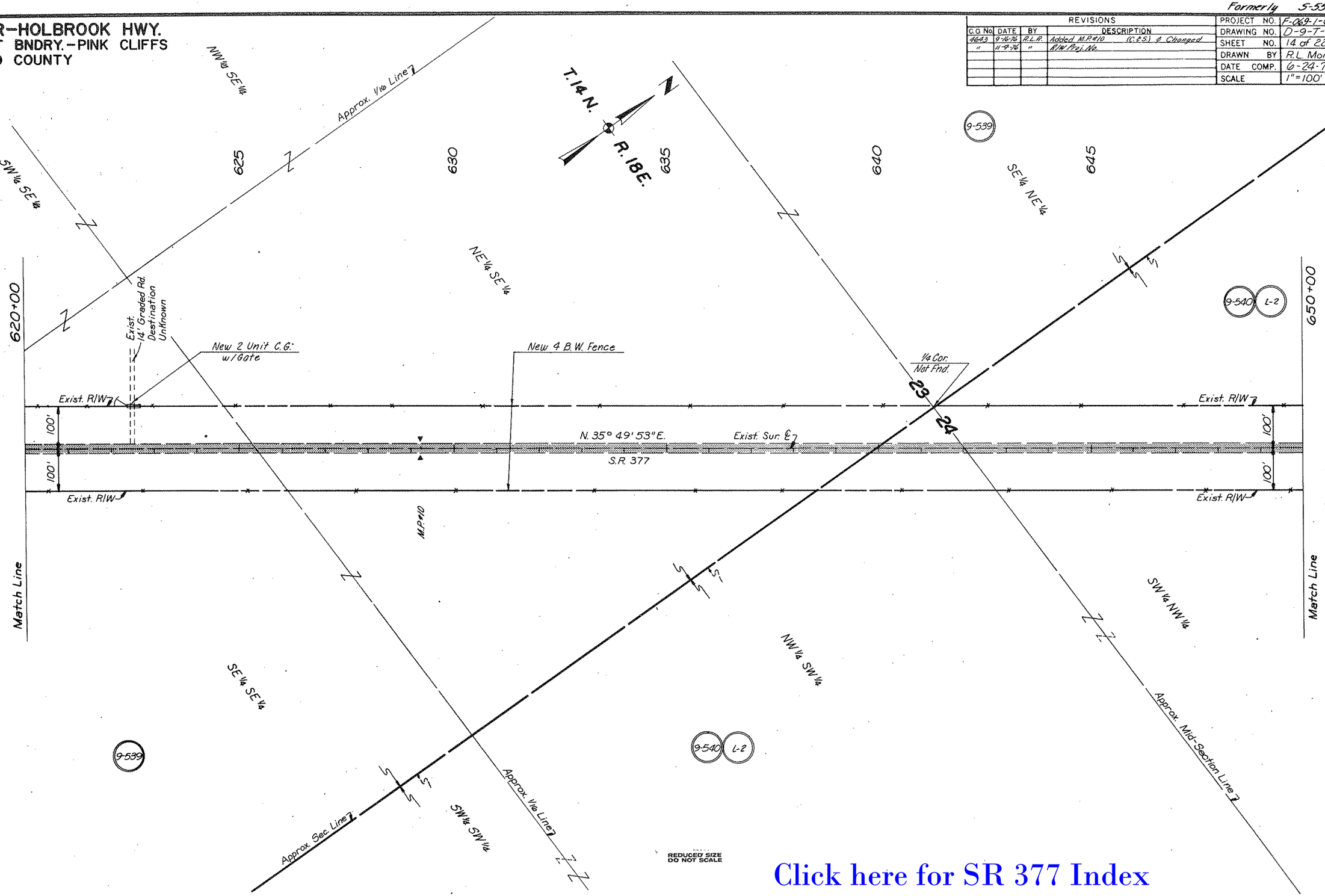

Click here for SR 377 Index

HARD COPY 7511M6 CHECKED BY

Formerly S-554-603

HEBER-HOLBROOK HWY.
FOREST BNDRY.-PINK CLIFFS
NAVAJO COUNTY

REVISIONS			
C.O. No.	DATE	BY	DESCRIPTION
4643	11-4-76	R.L.R.	Changed R/W Proj. No.

PROJECT NO.	F-069-1-603
DRAWING NO.	D-9-T-274
SHEET NO.	15 of 22
DRAWN BY	R.L. Morrison
DATE COMP.	6-24-76
SCALE	1"=100'

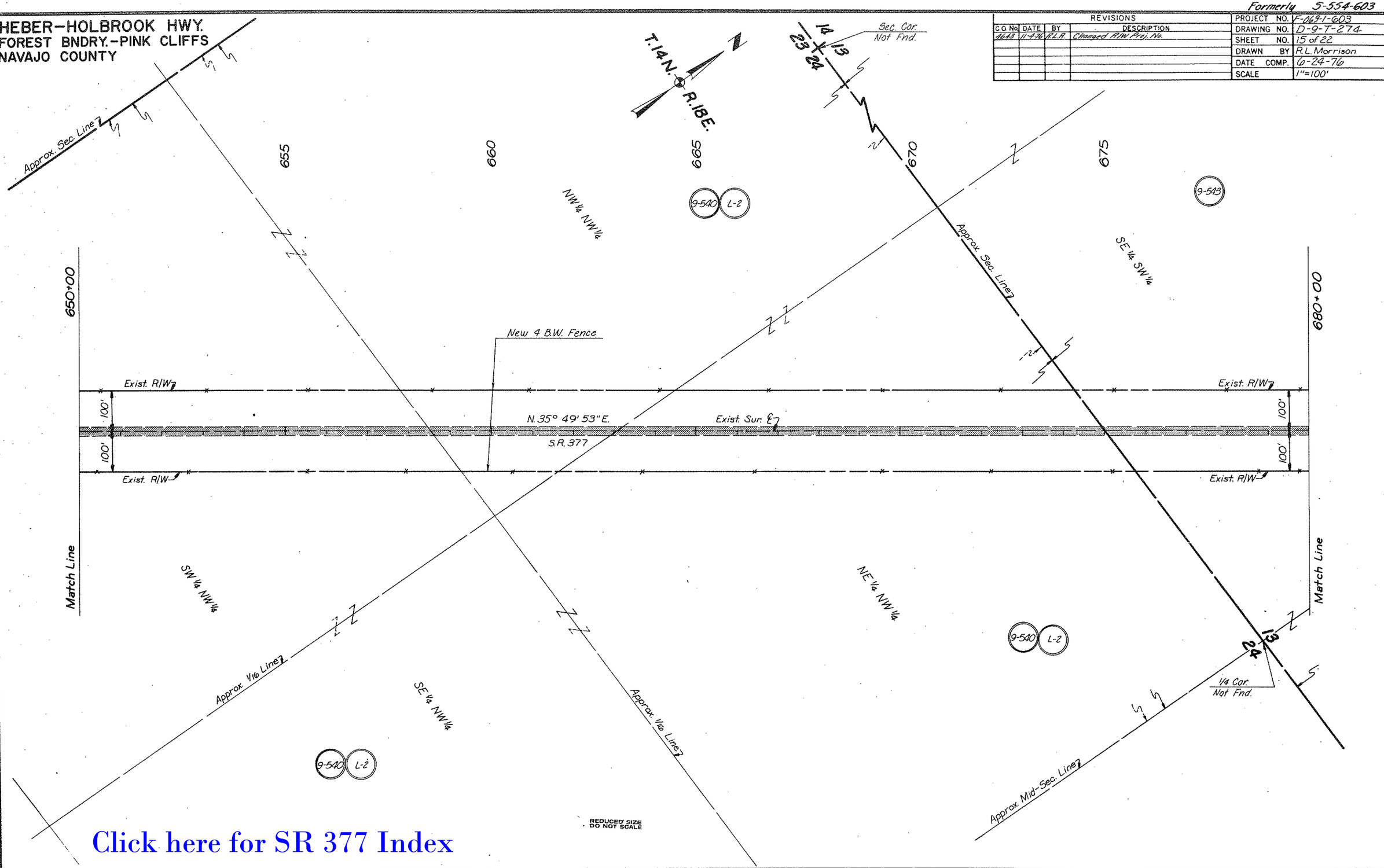

Click here for SR 377 Index

CHECKED BY. Gary Hagger 6-24-76

HARD COPY

Formerly S-554-603

HEBER-HOLBROOK HWY.
FOREST BNDRY.-PINK CLIFFS
NAVAJO COUNTY

REVISIONS			
C.O. No.	DATE	BY	DESCRIPTION
4643	9-16-76	R.L.R.	Added M.P. 11 & pipe. (C.&S.) & Changed
"	11-4-76	"	R/W Proj. No.

PROJECT NO.	F-069-1-603
DRAWING NO.	D-9-T-274
SHEET NO.	16 of 22
DRAWN BY	R.L. Morrison
DATE COMP.	6-24-76
SCALE	1" = 100'

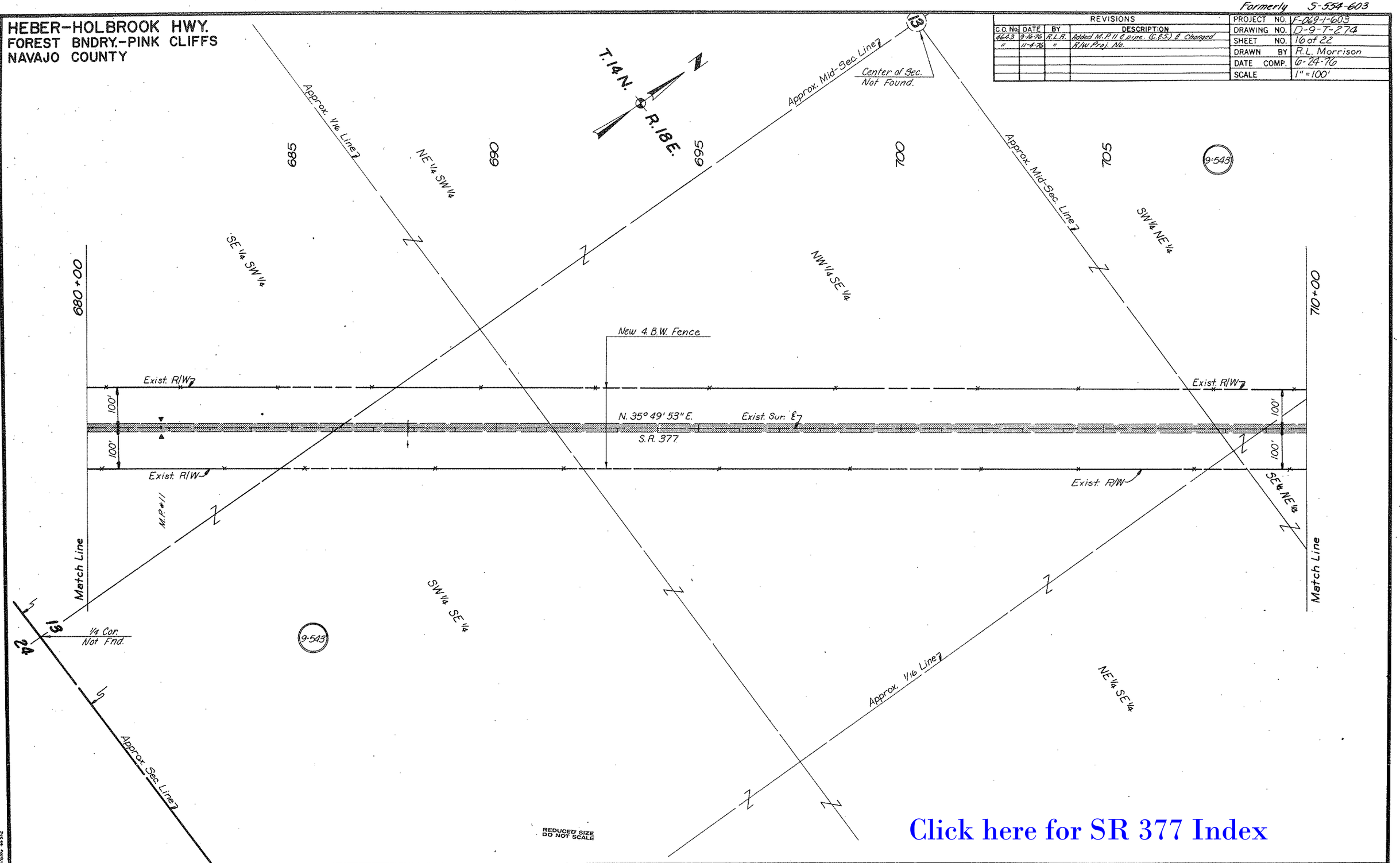

Click here for SR 377 Index

HARD COPY 7511M6, 7511M7

CHECKED BY Gary Hoppen 6-24-76

Formerly S-554-603

HEBER-HOLBROOK HWY.
FOREST BNDRY.-PINK CLIFFS
NAVAJO COUNTY

REVISIONS					
C.O. No.	DATE	BY	DESCRIPTION	PROJECT NO.	F-069-1-603
4606	17 AUG. 76	J.B.V.	Added T.C.E. & Turnout Rt. of Sta. 728+40	DRAWING NO.	D-9-T-274
"	"	"	Relocated Dirt Rd. & Fence Per Const. Plans	SHEET NO.	17 of 22
"	"	"	Added Parcel Bubble 9-543-A.	DRAWN BY	R.L. Morrison
4643	9-16-76	R.L.R.	Added pipe, M.P. 12. Moved Gate on Lt. to 731±	DATE COMP.	6-24-76
"	"	"	(C.&S.) & Changed R/W Proj. No. -11-4-76.	SCALE	1" = 100'

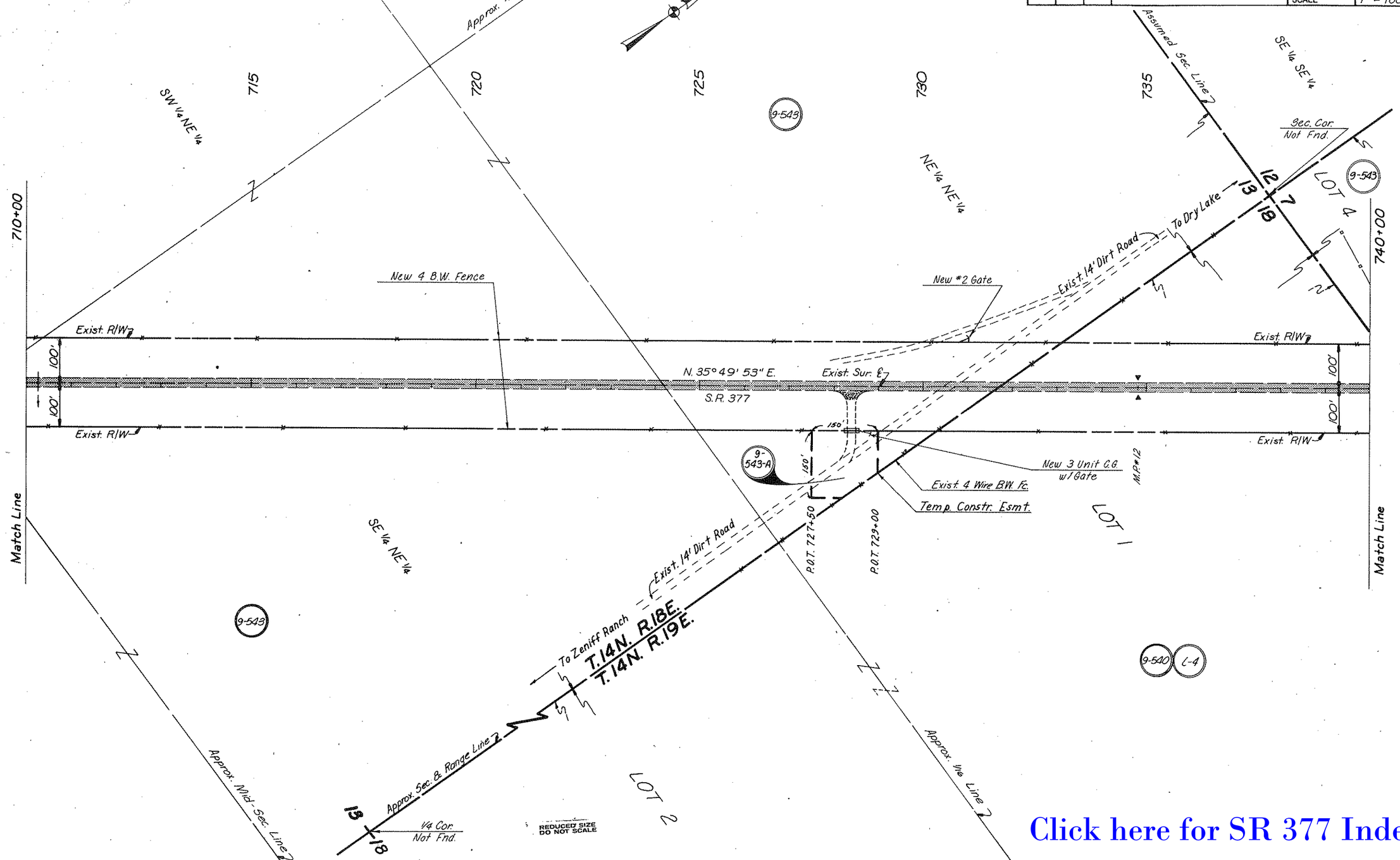

Click here for SR 377 Index

HARD COPY 7511M7

CHECKED BY

DRUNING 44-512

Click here for SR 377 Index

Formerly 5-554-603

HEBER-HOLBROOK HWY.
FOREST BNDRY.-PINK CLIFFS
NAVAJO COUNTY

REVISIONS				
C.O. No.	DATE	BY	DESCRIPTION	
4606	8-17-76	MM	Added 15' Rdwy. Esmt. Along Mid-Sec. Line.	
4643	9-16-76	R.L.R.	Added Exist. C.M.P. (C&S) & Changed	
"	11-4-76	"	R/W Proj. No.	

PROJECT NO.	F-069-1-603
DRAWING NO.	D-9-T-274
SHEET NO.	18 of 22
DRAWN BY	R.L. Morrison
DATE COMP.	6-24-76
SCALE	1"=100'

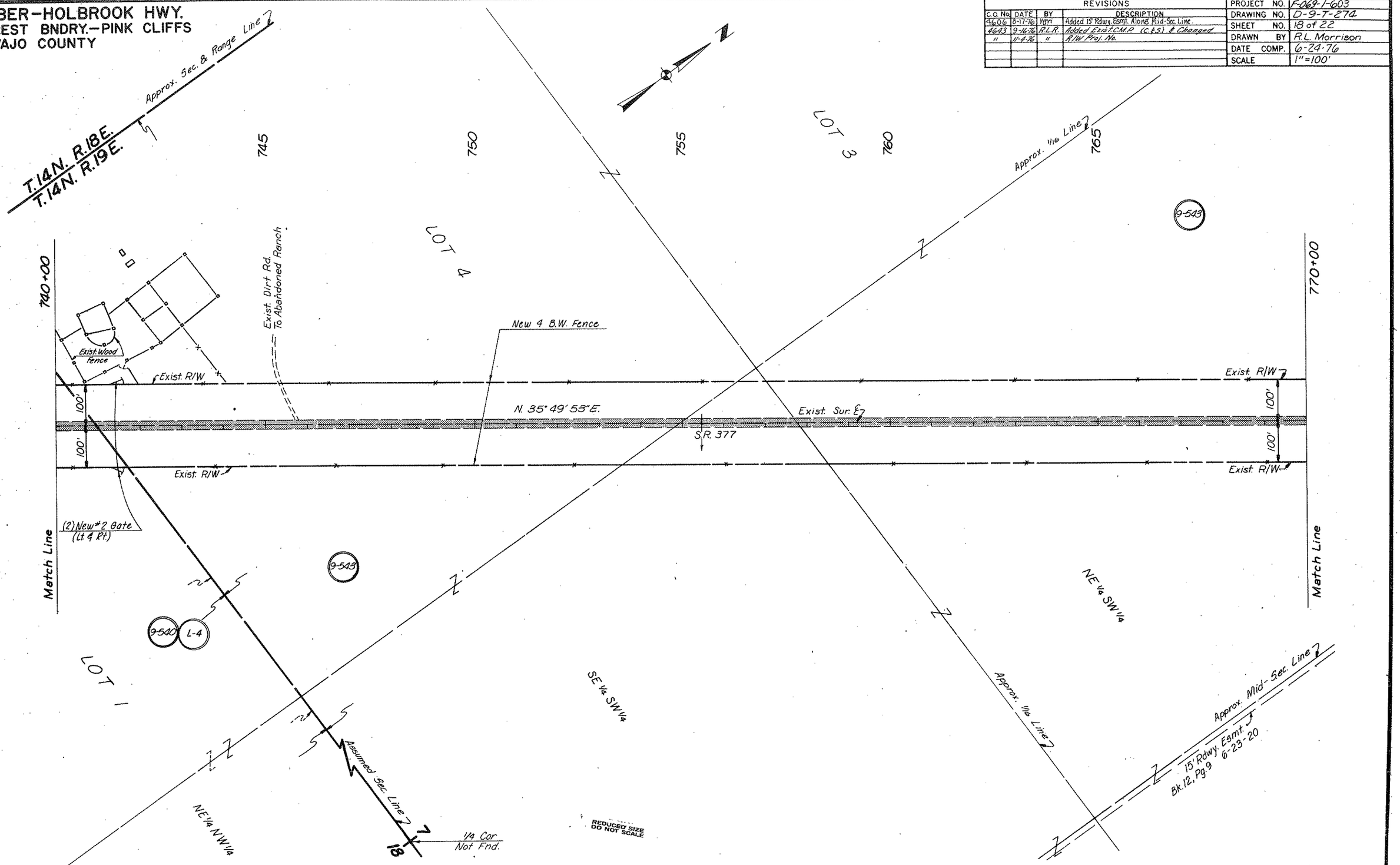

HARD COPY 7511MT CHECKED BY Amy Higgins 6-28-76

BRUNING 44.5X2

Formerly S-554-603

HEBER-HOLBROOK HWY.
FOREST BNDRY.-PINK CLIFFS
NAVAJO COUNTY

REVISIONS			
C.O. No.	DATE	BY	DESCRIPTION
4643	9-16-76	R.L.R.	Added exist. pipe (C.&S.) & Changed
"	11-4-76	"	R/W Proj. No.

PROJECT NO.	F-069-1-603
DRAWING NO.	D-9-T-274
SHEET NO.	20 of 22
DRAWN BY	R.L. Morrison
DATE COMP.	6-24-76
SCALE	1"=100'

Click here for SR 377 Index

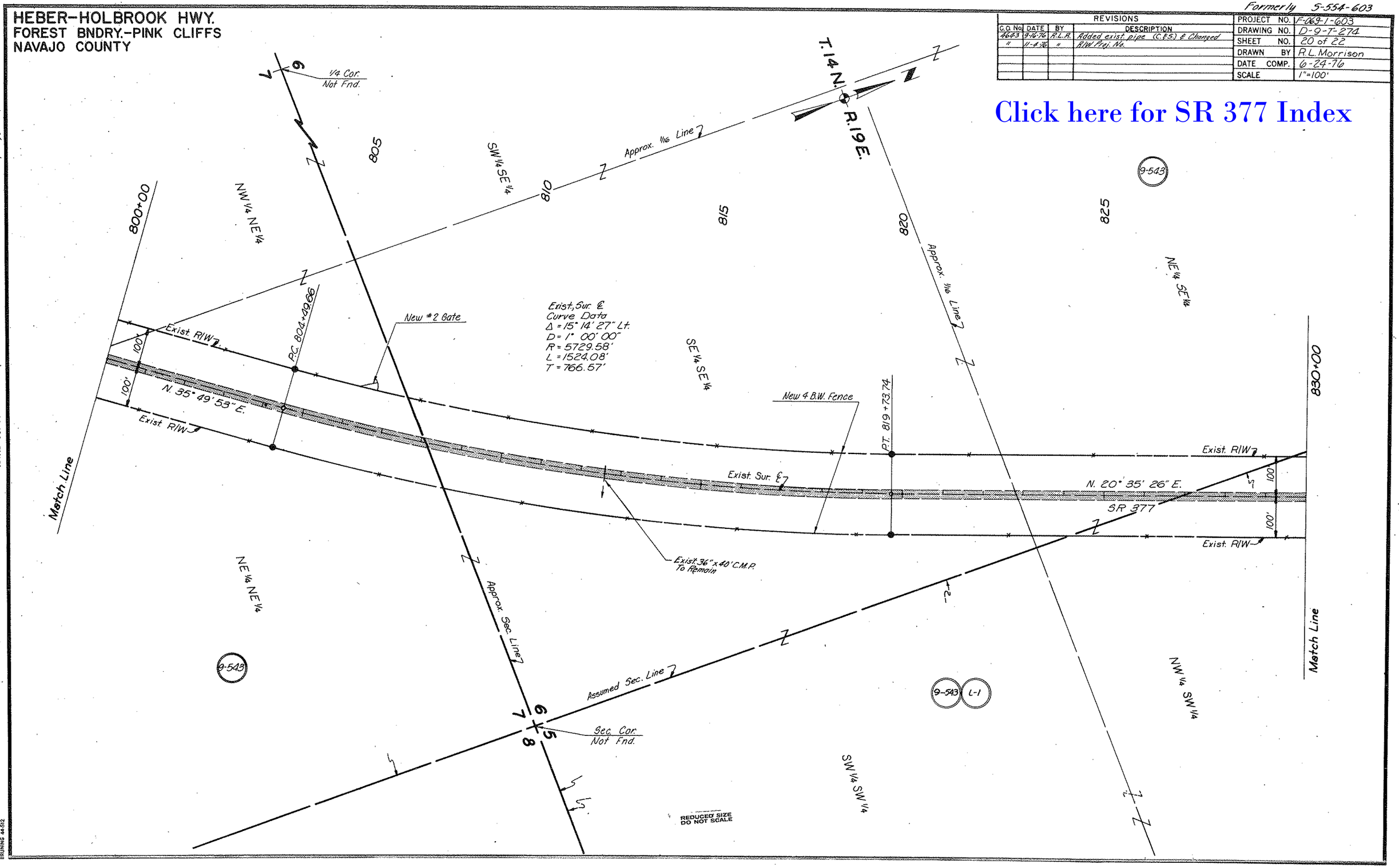

HARD COPY 7511M7

CHECKED BY

BRUNING 44-512

Formerly S-554-603

HEBER-HOLBROOK HWY.
FOREST BNDRY.-PINK CLIFFS
NAVAJO COUNTY

REVISIONS			
C.O. No.	DATE	BY	DESCRIPTION
4643	9-16-76	R.L.R.	Added M.P. 14 & Pipe (C&S) & changed
"	11-4-76	R.L.R.	R/W Proj. No.
4881	6-28-77	WDS	Added New 4 B/W Fc. Rt. R/W 20' out

PROJECT NO.	F-069-1-603
DRAWING NO.	D-9-T-274
SHEET NO.	21 of 22
DRAWN BY	R.L. Morrison
DATE COMP.	6-24-76
SCALE	1"=100'

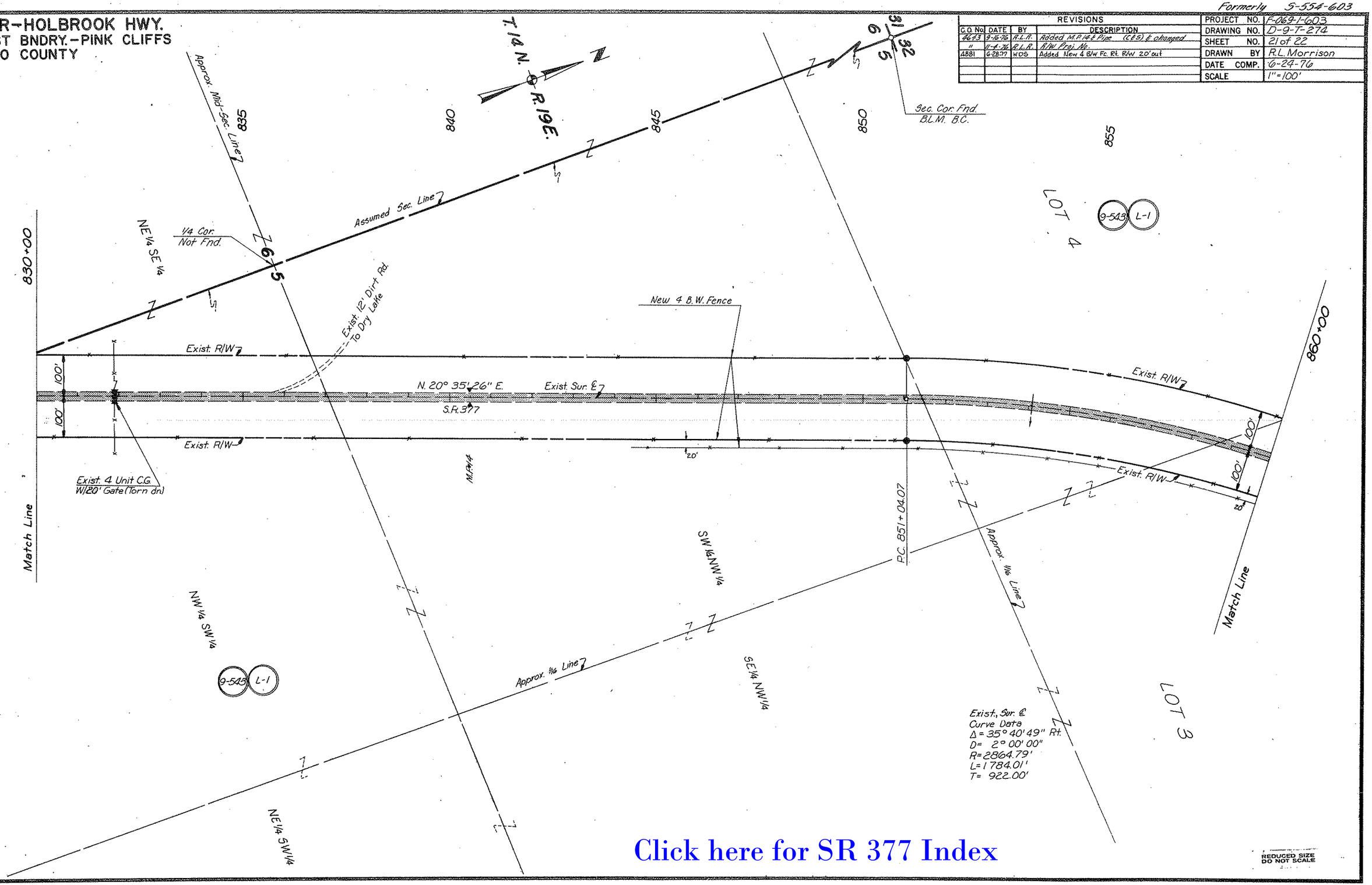

Click here for SR 377 Index

REDUCED SIZE DO NOT SCALE

CHECKED BY. Gary Hagan 6-24-76

HARD COPY 1511M1, 7511M8

BRUNING 44-512

Formerly 5-554-603

HEBER-HOLBROOK HWY.
FOREST BNDRY.-PINK CLIFFS
NAVAJO COUNTY

REVISIONS			
C.O. No.	DATE	BY	DESCRIPTION
4606	8-17-76	hmm	Added 15' Rdwy. Esmt. Along Mid-Sec. Line of Section 5.
4643	9-16-76	R.L.R.	Added Exist. C.M.P. (C.&S.) & Changed
"	11-4-76	"	R/W Proj. Nos.
4881	6-28-77	WDS	Added New 4 B/W Fc. Rt. R/W 20' out

PROJECT NO.	F-069-1-603
DRAWING NO.	D-9-7-274
SHEET NO.	22 of 22
DRAWN BY	R.L. Morrison
DATE COMP.	6-24-76
SCALE	1" = 100'

Click here for SR 377 Index

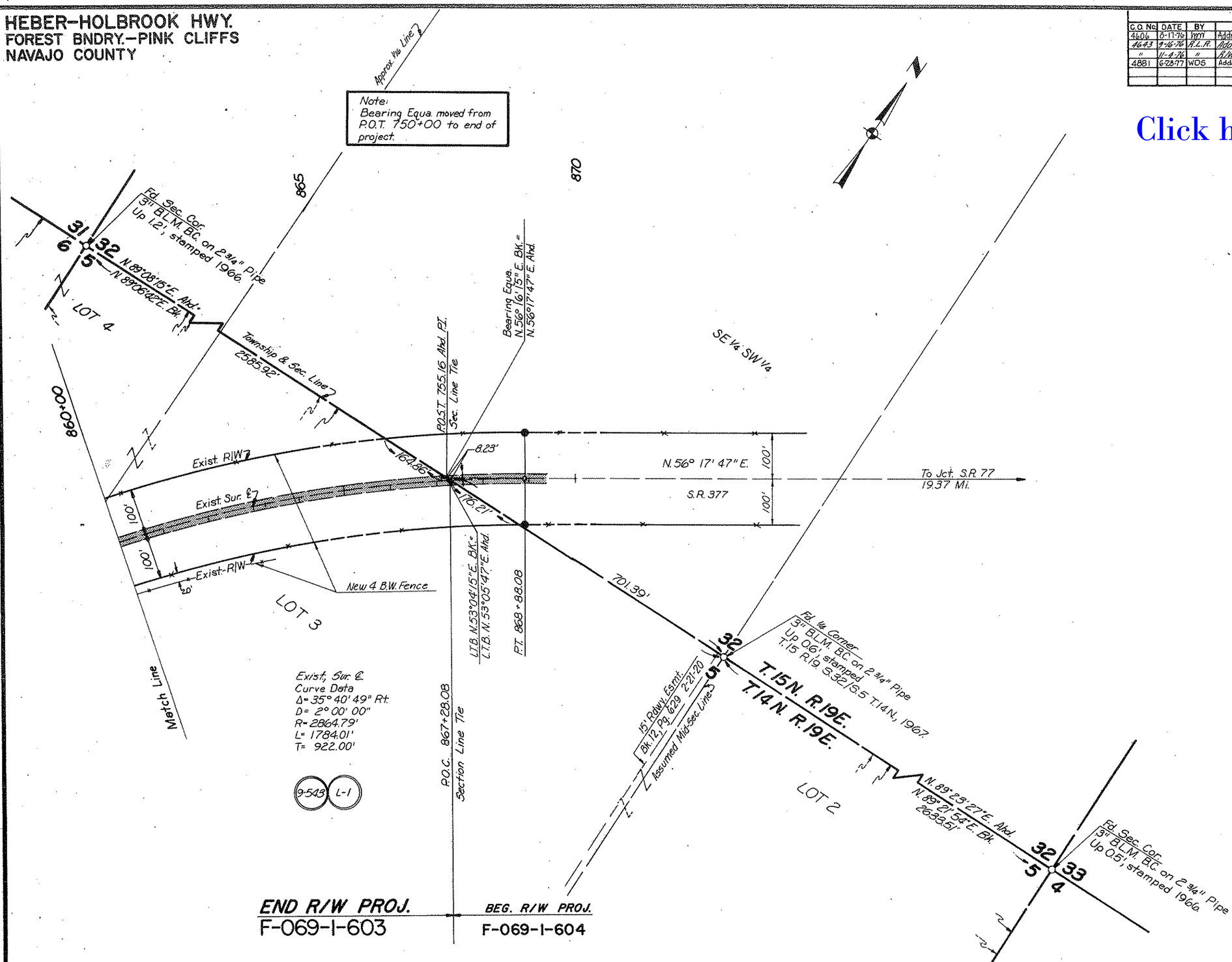

CHECKED BY. Jerry Hopper 6-24-76

HARD COPY. 7511M8

BRUNING 44-512

REDUCED SIZE DO NOT SCALE