FHWA REGION	STATE	PROJECT NUMBER	SHEET NUMBER	TOTAL SHEETS	FINALIZED PLANS
9	ARIZ.	S-251-802	1	17	

DRAWING NUMBER	D-11-T-434

STATE OF ARIZONA
DEPARTMENT OF TRANSPORTATION

HIGHWAYS DIVISION

RIGHT OF WAY PLAN OF THE
CASA GRANDE — LA PALMA HWY.
ELEVEN MILE CORNER — LA PALMA
S.R. 287
PROJECT NO. S-251-802

PINAL COUNTY DISTRICT 2

LENGTH OF PROJECT = 2.907 MILES

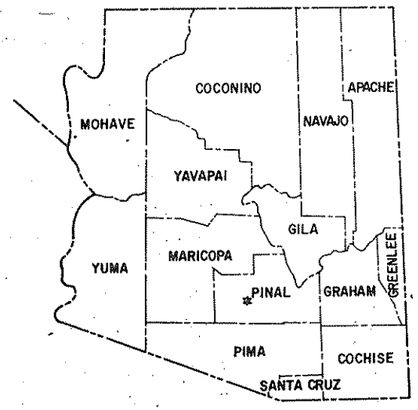

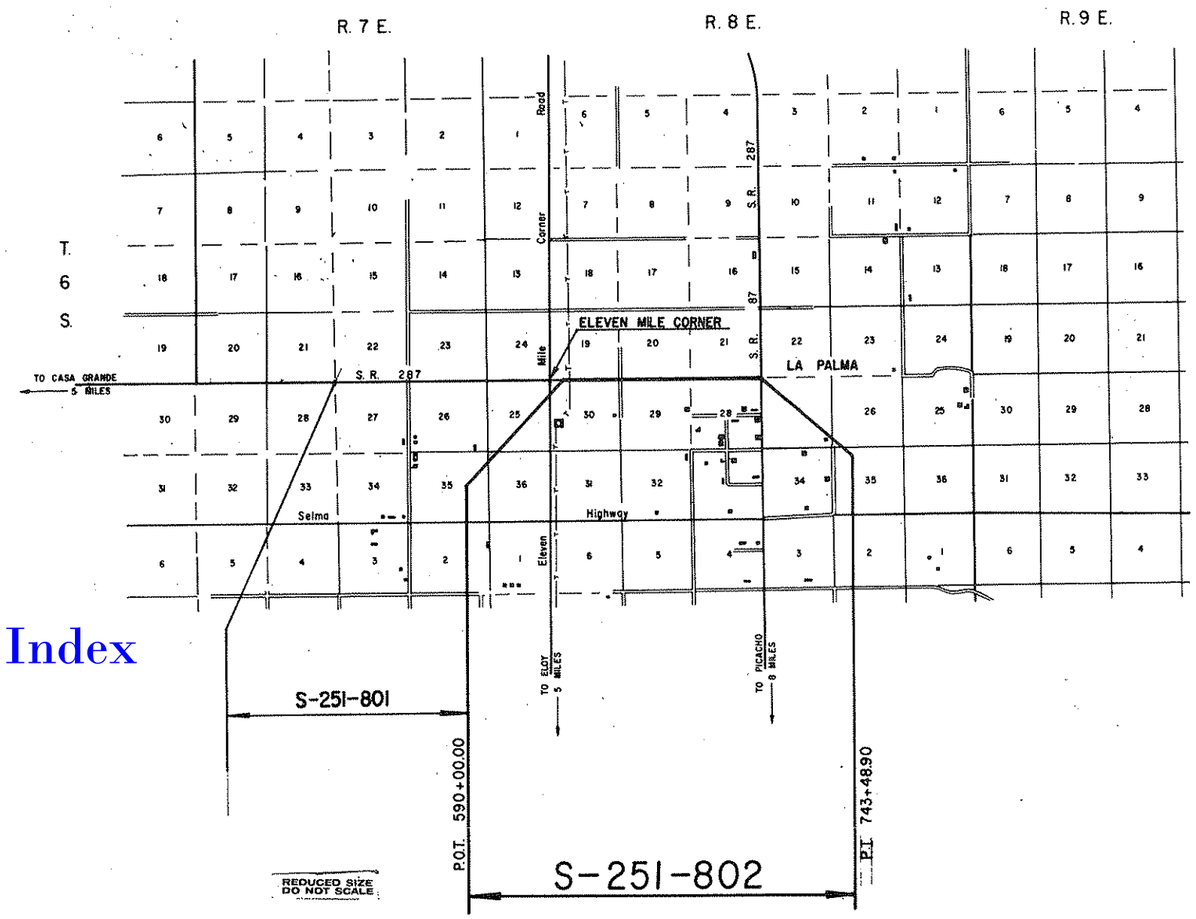

Click here for SR 287 Index

Public Hearing Requirements satisfied 5-4-79.

Environmental Impact Statement Requirements satisfied 3-26-79.

Approved in accordance with Roadway Plans

DEPUTY STATE ENGINEER — DATE 1-28-80

ARIZONA DEPARTMENT OF TRANSPORTATION BOARD
Approved for Right of Way Acquisition in accordance with Resolution Number 79-21-A-87 Dated 12-13-79

Oscar T. Lyon, Jr. State Engineer

CHIEF DEPUTY STATE ENGINEER — DATE 1-28-80

U.S. DEPARTMENT OF TRANSPORTATION
FEDERAL HIGHWAY ADMINISTRATION

DIVISION ENGINEER — DATE

CASA GRANDE– LA PALMA HWY.
ELEVEN MILE CORNER–LA PALMA
PINAL COUNTY

REVISIONS			
C.O. No.	DATE	BY	DESCRIPTION

PROJECT NO.	S-251-802
DRAWING NO.	D-11-T-434
SHEET NO.	2 OF 17
DRAWN BY	LFW
DATE COMP.	1-25-80
SCALE	—

A

Acres	Ac.
Ahead	Ahd.
And	&
And Wife	et ux
And Others	et al
And Husband	et vir
Angle	∠
Approximate	Approx.
Arbitrary	Arb.
Asphalt	Asph.
At	@
Avenue	Ave.

B

Back	Bk.
Bank Protection	B.P.
Barbed Wire	B.W.
Bearing	Brng.
Beginning	Beg.
Book	Bk.
Borrow	Bor.
Boulevard	Blvd.
Boundary	Bndry.
Brass Cap	B.C.
Bridge	Br.
Building	Bldg.
Bureau of Indian Affairs	B.I.A.
Bureau of Land Management	B.L.M.
Bureau of Reclamation	B.R.

C

Calculated	Calc. or C.
Cattle Guard	C.G.
Center	Ctr.
Center to Center	C. to C.
Centerline	℄
Channel	Chan.
Concrete	Conc.
Concrete Box Culvert	C.B.C.
Construction	Constr.
Contractor	Cont.
Corner	Cor
Corrugated Metal Pipe	C.M.P.
County	Co.
Creek	Ck.
Cubic Yard	C.Y.
Culvert	Culv.
Curve Data	
Curve to Spiral	C.S.
Degree of Change per 100'	a
Length of Curve	L
Radius	R
Spiral to Curve	S.C.
Spiral to Tangent	S.T.
Delta	△
Point of Curve	P.C.
Deflection (Total Curve)	I
Curve Data	
Point of Tangent	P.T.
Point of Compound Curve	P.C.C.
Point of Reverse Curve	P.R.C.
Point of Reverse Spiral	P.R.S.
Point of Intersection	P.I.
Degree of Curve	D
Tangent Length	T
Tangent to Spiral	T.S.

D

Deceleration	Decel.
Deflection	Defl.
Department	Dept
Detour	Det.
Diameter	Dia.
Distance	Dist.
Ditch and Dyke	D.&D.
Docket	Dkt.
Drawing	Dwg.
Drive	Dr.
Dyke	Dk.
Drainage	Drn.
Drainage Easement	D.E.

E

Each	Ea.
Easement	Esmt.
East	E.
Elevation	Elev.
Embankment	Emb.
Engineer	Engr.
Equal	Eq or =
Equation	Equa.
Excavation	Excav.
Existing	Exist.
Extend	Ext.

F

Federal	Fed.
Feet	Ft. or '
Fence	Fc.
Flowage Easement	F.E.
Forest	For.
Found	Fnd.
Frame	Fr.
Freeway	Frwy.
Future	Fut.

G

Galvanized	Galv.
Gauge	Ga.
Government	Govt.
Grader	Gr.
Guard	Gd.

H

Headwall	Hdwl.
Highway	Hwy.
House	Hse.

I

Inch	In. or "
Include	Incl.
Interchange	Intcg.
Iron Pipe	I.P.
Irrigation	Irr.

J

Joint	Jt.
Junction	Jct.

L

Left	Lt.
Length	Lath.
Line	Ln.
Linear Feet	L.F.
Local Tangent Bearing	L.T.B.

M

Manhole	M.H.
Material	Matl.
Maximum	Max.
Median	Med.
Mile	Mi.
Mile Post	M.P.
Minimum	Min.
Minute	'
Miscellaneous	Misc.
Monument	Mon.
Mountain	Mt.

N

National	Natl.
North	N.
Number	No.

O

Opening	Opng.
Outside Diameter	O.D.
Office	Off.

P

Page	Pg.
Parcel	Par.
Parkway	Pkwy.
Percent	%
Per	/
Place	Pl.
Point on Curve	P.O.C.
Point on Tangent	P.O.T.
Point on Semi-Tangent	P.O.S.T.
Power Line	P.L.
Private	Pvt.
Project	Proj.
Property	Prop.
Proposed	Propsd
Protection	Prot.

Q

Quadrant	Quad.

R

Railroad	R.R.
Range	Rng. or R.
Record	Rec. or (R)
Reinforced	Reinf.
Reinforced Concrete Pipe	R.C.P.
Required	Reqd.
Reservation	Res.
Right	Rt.
Right of Way	R/W
Road	Rd.
Roadway	Rdwy

S

Second	"
Section	Sec.
Sheet	Sht.
Skew	Sk.
Slope Easement	S.E.
South	S.
Specifications	Specs.
Square	Sq.
Square Feet	ϕ
State Route	S.R.
Station	Sta
Street	St.
Subdivision	Subdiv.
Survey	Sur.

T

Telegraph	Tlg.
Telephone	Tel.
Township	Twp. or T.
Temporary Construction Easement	T.C.E.
Traffic Interchange	T.I.
Turnout	T.O.
Typical	Typ.

U

United States General Land Office	U.S.G.L.O.
Underground	Ungnd.

V

Vertical	Vert.

W

West	W
West Bound	W.B.
Warranty Deed	W.D.

Y

Yard	Yd.

STANDARD ABBREVIATIONS

DRAWING 44-512

Click here for SR 287 Index

CASA GRANDE—LA PALMA HWY.
ELEVEN MILE CORNER-LA PALMA
PINAL COUNTY

REVISIONS					
C.O.No.	DATE	BY	DESCRIPTION	PROJECT NO.	S-251-802
				DRAWING NO.	D-11-T-434
				SHEET NO.	3 OF 17
				DRAWN BY	LFW
				DATE COMP.	1-25-80
				SCALE	—

ITEM	SYMBOL
HIGHWAY SURVEY CENTERLINE	
HIGHWAY CONSTRUCTION CENTERLINE	
HIGHWAY CENTERLINE (EXISTING)	
HIGHWAY RIGHT OF WAY LINE (NEW)	
HIGHWAY RIGHT OF WAY LINE (EXISTING)	
CONTROLLED ACCESS (FULL)	
CONTROLLED ACCESS (PARTIAL)	
CONTROLLED ACCESS (EXISTING)	
RAILROAD RIGHT OF WAY LINE	
RAILROAD RIGHT OF WAY LINE COMMON TO HIGHWAY RIGHT OF WAY LINE (EXISTING)	
NATIONAL OR STATE BOUNDARY LINE	
FOREST, NATIONAL MONUMENT, MILITARY OR INDIAN RESERVATION	
COUNTY LINE	
TOWNSHIP OR RANGE LINE	
SECTION LINE	
QUARTER OR MID SECTION LINE	
SIXTEENTH OR GOVERNMENT LOT LINE	
LAND GRANT BOUNDARY LINE	
CITY LIMITS BOUNDARY LINE	
SUBDIVISION OR LOT BOUNDARY LINE	
PROPERTY OWNERSHIP BOUNDARY LINE	
PROPERTY LEASE BOUNDARY LINE	L L
SURVEY MEANDER LINE	
POWER LINE	
POWER TRANSMISSION LINE	
TELEPHONE OR TELEGRAPH LINE	
TELEPHONE AND POWER LINE (COMBINATION)	
UNDERGROUND TELEPHONE CABLE	T T T T
WATER UTILITY LINE	W 6" W 6" W
NATURAL GAS UTILITY LINE	G 2" G 2" G
SANITARY SEWER LINE	S 8" S 8" S
STORM SEWER LINE	SS 36" SS 36" SS

ITEM	SYMBOL
HIGHWAY SLOPE OR DRAINAGE EASEMENT (NEW)	
HIGHWAY SLOPE OR DRAINAGE EASEMENT (EXISTING)	
TEMPORARY CONSTRUCTION EASEMENT (NEW)	
ROAD (NEW) (SHOULDER TO SHOULDER WIDTH)	
ROAD (EXISTING) (SHOULDER TO SHOULDER WIDTH)	
RAILROAD TRACK	
RIVER OR CREEK (CONTINUOUS FLOW)	
RIVER OR CREEK (INTERMITTENT FLOW)	
NATURAL DRAINAGE OR A WASH	
CANAL, CHANNEL, OR DITCH (NEW)	
CANAL, CHANNEL, OR DITCH (EXISTING)	
IRRIGATION DITCH OR LINE (NEW)	IRR IRR
IRRIGATION DITCH OR LINE (EXISTING)	IRR IRR
DYKE OR LEVEE (NEW)	
DYKE OR LEVEE (EXISTING)	
BANK PROTECTION	
RETAINING WALL	
CONSTRUCTION OR SLOPE LIMITS	
WIRE OR BARBED WIRE FENCE	
CHAIN LINK FENCE	
WOOD FENCE	
STONE FENCE	
ROAD GUARD (NEW)	
ROAD GUARD (EXISTING)	
CURB	
CURB AND GUTTER	
DEPRESSED CURB WITH GUTTER (NEW)	
DEPRESSED CURB WITH GUTTER (EXISTING)	
TREES (DECIDUOUS)	
TREES (CONIFEROUS)	
HEDGE OR SHRUBBERY	

EXIST. PAVEMENT

NEW PAVEMENT

NEW STRUCTURES (BRIDGES, ETC. NOT COVERED BY PAVEMENT)

EXIST. PAVEMENT, TO BE OBLITERATED

EXCESS TAKE

ITEM	SYMBOL
BRIDGE (NEW)	
BRIDGE (EXISTING)	
PIPE CULVERT (NEW)	
PIPE CULVERT (EXISTING)	
BOX CULVERT (NEW)	
BOX CULVERT (EXISTING)	
CATTLE GUARD (NEW)	
CATTLE GUARD (EXISTING)	
GATE (NEW)	
GATE (EXISTING)	
FORD (NEW)	
FORD (EXISTING)	
TRAFFIC DIRECTIONAL FLOW ARROWS	
DRAINAGE DIRECTIONAL FLOW ARROWS	
PROPERTY LIMIT ARROWS	
LEASE LIMIT ARROWS	L L
PROPERTY TIE BARS	
SURVEY MONUMENT, NEW	
SURVEY MONUMENT, EXISTING	
NEW RIGHT OF WAY CONTROL POINT	
RIGHT OF WAY MARKER, EXISTING	

NORTH ARROW

FOUND SEC. COR. or 1/4 COR.

UNFOUND SEC. COR. or 1/4 COR.

3 FOUND CENTER SEC.

3 UNFOUND CENTER SEC.

5/32" Diameter Circle. No. 1 Rapidograph Pen, Or Equal.

SECTION CORNER

3 1/2" Diameter Circle. No. 1 Rapidograph Pen, Or Equal.

CENTER OF SECTION

5/32" Diameter Circle. No. 1 Rapidograph Pen, Or Equal.

1/4 CORNER

7-614 PARCEL BUBBLE Size 3/4" 7-614 7-614-L1

STANDARD SYMBOLS

Click here for SR 287 Index

CASA GRANDE—LA PALMA HWY.
ELEVEN MILE CORNER—LA PALMA
PINAL COUNTY

Click here for SR 287 Index

REVISIONS			
C.O. No.	DATE	BY	DESCRIPTION
5536	2-20-80	P. Todd	Rev. T.C.E. Area to 0.07 Ac. for Parcel 11-253.
5539	2-19-80	R.L.R.	Changed $E^2NW^4NE^4$ to W^2 - Par 11-262
"	"	"	C.E.S. (2)
5554	3-12-80	M.R.K.	Rev. T.C.E. Area to 0.10 Ac. Parcel 11-253.
5620	6-11-80	R.L.R.	Revised T.C.E. Area to 0.01 Ac. Par. 11-260. Bid (2)

PROJECT NO.	S-251-802
DRAWING NO.	D-11-T-434
SHEET NO.	4 Of 17
DRAWN BY	L.F.W.
DATE COMP.	1-25-80
SCALE	—

OWNERSHIP			RECORD							ACQUISITION RECORD				
PARCEL NUMBER	OWNER	DESCRIPTION	TOTAL AREA	AREA REQUIRED GROSS INCLUDING EXISTING R/W	AREA REQUIRED NET EXCLUDING EXISTING R/W	EASEMENT AREA	REMAINDER LEFT	REMAINDER RIGHT	SHEET NUMBER	BOARD APPROVAL	TYPE & DATE OF INSTRUMENT	RECORDED DATE	RECORDED BOOK	RECORDED PAGE
11-253	J.A. Roberts, et al.	Pt. S^2S^2 Sec. 19, T6S, R8E.	320.00 Ac.			T.C.E.'s ~~0.07~~ 0.10 Ac.			6 & 7	6-17-80	TCE 3-12-80	NOT	RECORDED	
11-254	Thomas N. Caywood, et ux.	Pt. NW^4 & W^2NE^4 Sec. 30, T6S, R8E.	240.00 Ac.			T.C.E. 0.09 Ac.			6 & 7	6-17-80	TCE 2-28-80	NOT	RECORDED	
11-255	Marvin W. Wuertz.	Pt. E^2NE^4 Sec. 30, T6S, R8E.	78.10 Ac.			T.C.E. 0.03 Ac.			7	6-17-80	TCE 2-28-80	NOT	RECORDED	
11-256	Charles W. Mackley, et ux.	Pt. SW^4SW^4 Sec. 20, T6S, R8E.	11.36 Ac.			T.C.E.'s 0.01 Ac.			7 & 8	6-17-80	TCE 3-12-80	NOT	RECORDED	
11-257	Inland Farms, Inc.	Pt. SE^4SW^4 Sec. 20, N^2 Sec 29, W^2NW^4 Sec 28, T6S. R8E.	547.2 Ac.	13.05 Ac	0.21 Ac.	T.C.E.'s 0.12 Ac.	147.64 Ac.	386.51 Ac.	7, 8, 9 & 10	6-20-80	Esmt 5-5-80	8-1-80	1020	977-82
11-258	Kenneth Laughlin, et al.	Pt. SE^4 Sec. 20, T6S, R8E.	160.00 Ac.			T.C.E.'s 0.06 Ac.			8 & 9	7-2-80	TCE 4-11-80	NOT	RECORDED	
11-259	Harry N. Askins, Jr., et ux.	Pt. SW^4SW^4 Sec. 21, T6S, R8E.	0.52 Ac.			T.C.E. 0.01 Ac.			9	4-9-80	TCE 2-29-80	NOT	RECORDED	
11-260	Clifford Hess.	Pt. W^2SW^4 Sec. 21, T6S, R8E.	79.48 Ac.			T.C.E. ~~0.07~~ 0.01 Ac.			9 & 10	6-17-80	TCE 3-5-80	NOT	RECORDED	
11-261	Clifford G. Whatley, et ux.	Pt. E^2SW^4 Sec. 21, T6S, R8E.	80.00 Ac.			T.C.E.'s 0.06 Ac.			10	6-17-80	TCE 3-28-80	NOT	RECORDED	
11-262	Ned Palmer, et ux.	Pt. NE^4NW^4, $W^2NW^4NE^4$, Sec. 28, T6S, R8E.	60.00 Ac.			T.C.E.'s 0.05 Ac.			10	6-17-80	TCE 3-14-80	NOT	RECORDED	
11-263	Thomas B. Gammage, et ux.	Pt. N. 115' of E. 110', Sec. 28, T6S, R8E.	12650 ⌀	7023 ⌀	113 ⌀			5627 ⌀	11	7-2-80	WD 4-9-80	8-20-80	1023	225
11-264	Kenneth Laughlin, et al.	Pt. $W^2E^2NE^4$ Sec. 28, T6S, R8E.	40.00 Ac.			T.C.E. 0.01 Ac.			10 & 11	7-2-80	TCE 4-11-80	NOT	RECORDED	
11-265	Clifford Hess, et ux.	Pt. $E^2E^2NE^4$ Sec. 28, T6S, R8E.	39.71 Ac.			T.C.E. 0.01 Ac.			11	4-9-80	TCE 2-23-80	NOT	RECORDED	

REVISIONS					
C.G. No.	DATE	BY	DESCRIPTION	PROJECT NO.	S-251-802
5539	2-19-80	R.L.R.	Called Out LA PALMA in Sec. 22 C.E.S. (2)	DRAWING NO.	D-11-T-434
5554	3-12-80	M.R.R.	Add. T.C.E. Lt. Sta. 624+36 & Rev. T.C.E. Lt. Sta. 611+.	SHEET NO.	5 OF 17
5620	6-11-80	R.L.R.	Deleted T.C.E. Lt. 693+40±. Bid (2)	DRAWN BY	LFW
				DATE COMP.	1-25-80
				SCALE	1" = 1000'

CASA GRANDE– LA PALMA HWY.
ELEVEN MILE CORNER – LA PALMA
PINAL COUNTY

Click here for SR 287 Index

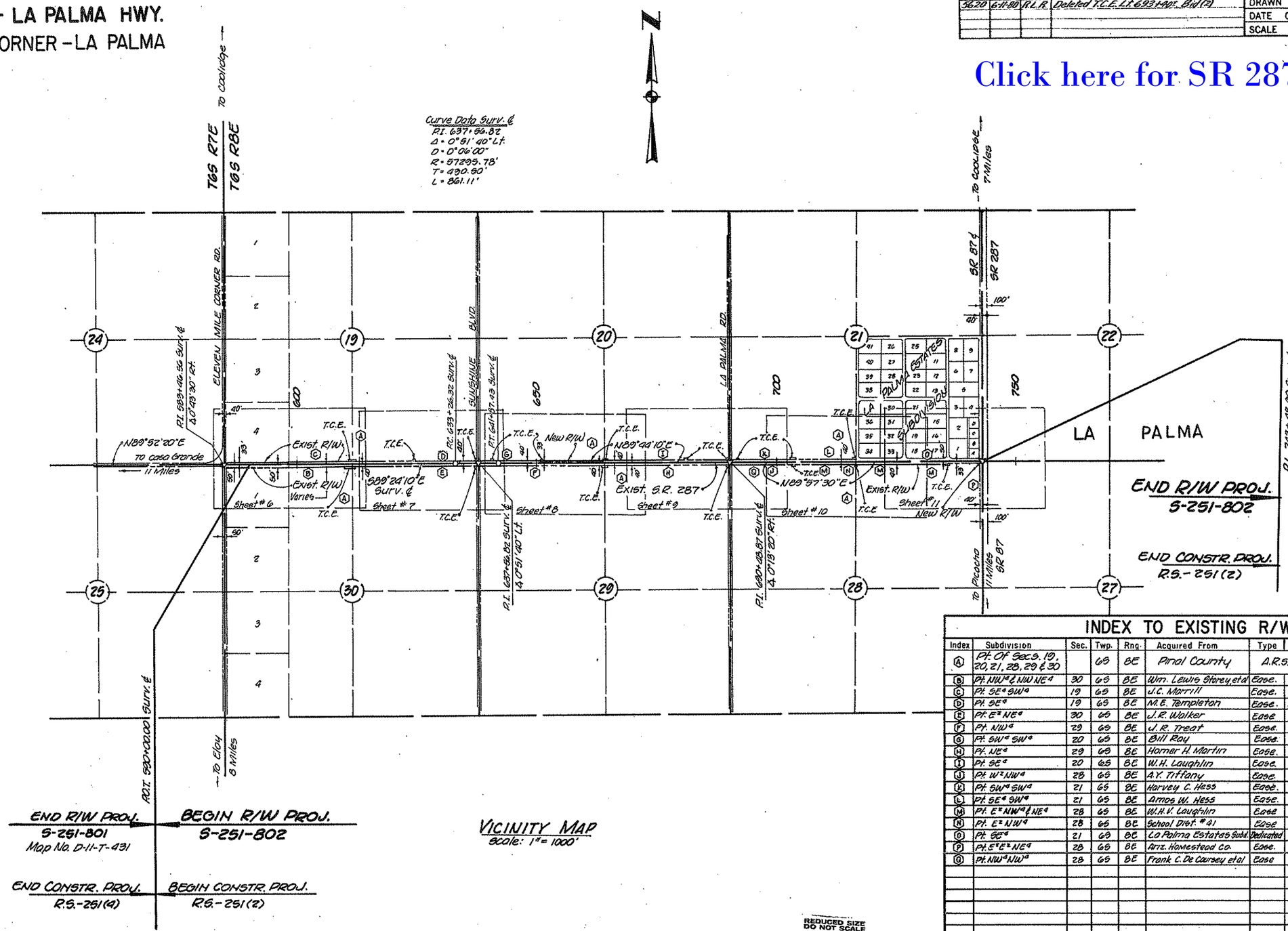

VICINITY MAP
Scale: 1" = 1000'

REDUCED SIZE DO NOT SCALE

INDEX TO EXISTING R/W

Index	Subdivision	Sec.	Twp.	Rng.	Acquired From	Type	Book	Page	Width	Year
A	Pt. Of Secs. 19, 20, 21, 28, 29 & 30		6S	8E	Pinal County	A.R.S. 28-1861-B			33'	1961
B	Pt. NW¼ & NW NE¼	30	6S	8E	Wm. Lewis Storey, et al	Ease.	58	160	Varies	1937
C	Pt. SE¼ SW¼	19	6S	8E	J.C. Morrill	Ease.	58	154	Varies	1937
D	Pt. SE¼	19	6S	8E	M.E. Templeton	Ease.	Not Recorded		7'	1937
E	Pt. E½ NE¼	30	6S	8E	J.R. Walker	Ease	58	416	7'	1937
F	Pt. NW¼	29	6S	8E	J.R. Treat	Ease.	58	452	7'	1937
G	Pt. SW¼ SW¼	20	6S	8E	Bill Ray	Ease.	58	449	7'	1937
H	Pt. NE¼	29	6S	8E	Homer H. Martin	Ease.	58	153	7'	1937
I	Pt. SE¼	20	6S	8E	W.H. Laughlin	Ease.	58	466	7'	1938
J	Pt. W½ NW¼	28	6S	8E	A.Y. Tiffany	Ease.	58	164	7'	1937
K	Pt. SW¼ SW¼	21	6S	8E	Harvey C. Hess	Ease.	58	149	7	1937
L	Pt. SE¼ SW¼	21	6S	8E	Amos W. Hess	Ease.	58	124	7'	1937
M	Pt. E½ NW¼ & NE¼	28	6S	8E	W.H.V. Laughlin	Ease	58	451	7'	1937
N	Pt. E½ NW¼	28	6S	8E	School Dist. #41	Ease	58	172	7'	1937
O	Pt. SE¼	21	6S	8E	La Palma Estates Subd.	Dedicated	16	35	Varies	1972
P	Pt. E½ E½ NE¼	28	6S	8E	Ariz. Homestead Co.	Ease.	49	191	40'	1931
Q	Pt. NW¼ NW¼	28	6S	8E	Frank C. De Coursey et al	Ease	58	144	7	1937

CHECKED BY: Henry C. Verdugo 1-28-80

HARD COPY 6167 M-3

Click here for SR 287 Index

REVISIONS				
C.O. No.	DATE	BY	DESCRIPTION	
5536	2-20-80	PTodd	Rev. T.C.E. width to 20' Lt. Sta. 611+.	
5539	2-19-80	R.L.R.	Removed Conc. Ditch on Rt. Added: ℄ Pt. of	
"	"	"	1/4 Cor.; M.P. 123. C.E.S. (2)	
5554	3-17-80	M.R.R.	Extend T.C.E. lt. of Sta. 611+ to 611+89 (20'x150')	
5620	6-11-80	R.L.R.	Deleted added & cut back T.D's in vicinity	
"	"	"	610+. Bid (2)	

PROJECT NO.	S-251-802
DRAWING NO.	D-11-T-494
SHEET NO.	6 of 17
DRAWN BY	L.F.W.
DATE COMP.	1-25-80
SCALE	1"=100'

HARD COPY. 6/27 M-3 CHECKED BY: Hugh C. Wirdwyn 1-28-80

CASA GRANDE – LA PALMA HWY.
ELEVEN MILE CORNER – LA PALMA
PINAL COUNTY

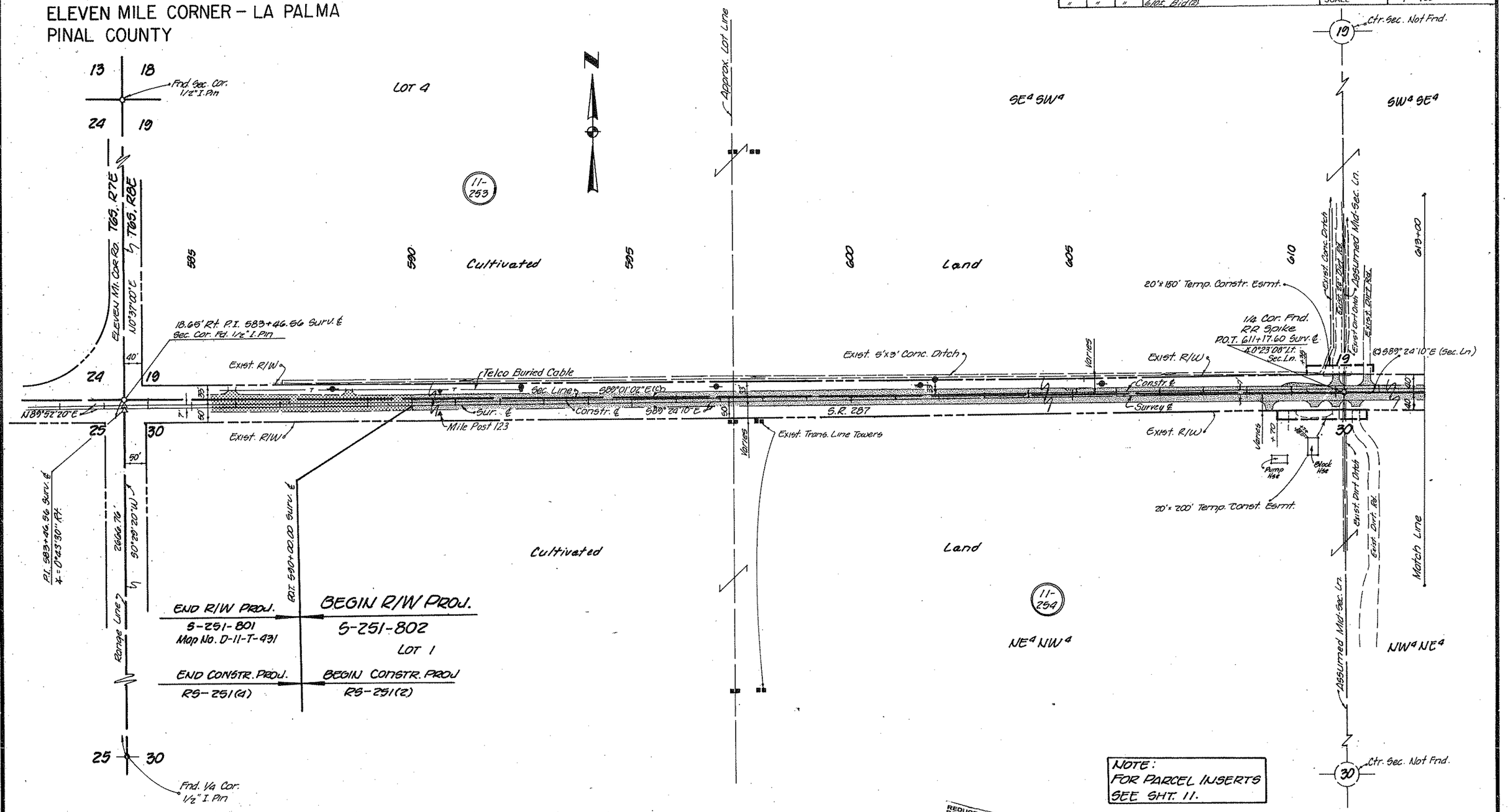

CASA GRANDE – LA PALMA HWY.
ELEVEN MILE CORNER – LA PALMA
PINAL COUNTY

REVISIONS			
			DESCRIPTION
5539	2-19-80	R.L.R.	Added ∆ Pts. Sec. Ln. & Constr. ℄; bring of
"	"	"	Constr. ℄ Ahd. Sec. Cor. etc. C.&S. (2).
5554	3-12-80	M.R.R.	Added T.C.E. (10'x30') ft. of Sta. 624+56
5620	6-11-80	R.L.R.	Added pavement to R/W on T.O.'s rt. 624+
"	"	"	36 & Lt. 639+90. Bid (2).

PROJECT NO.	S-251-802
DRAWING NO.	D-11-T-434
SHEET NO.	7 of 17
DRAWN BY	L.F.W.
DATE COMP.	1-25-80
SCALE	1" = 100'

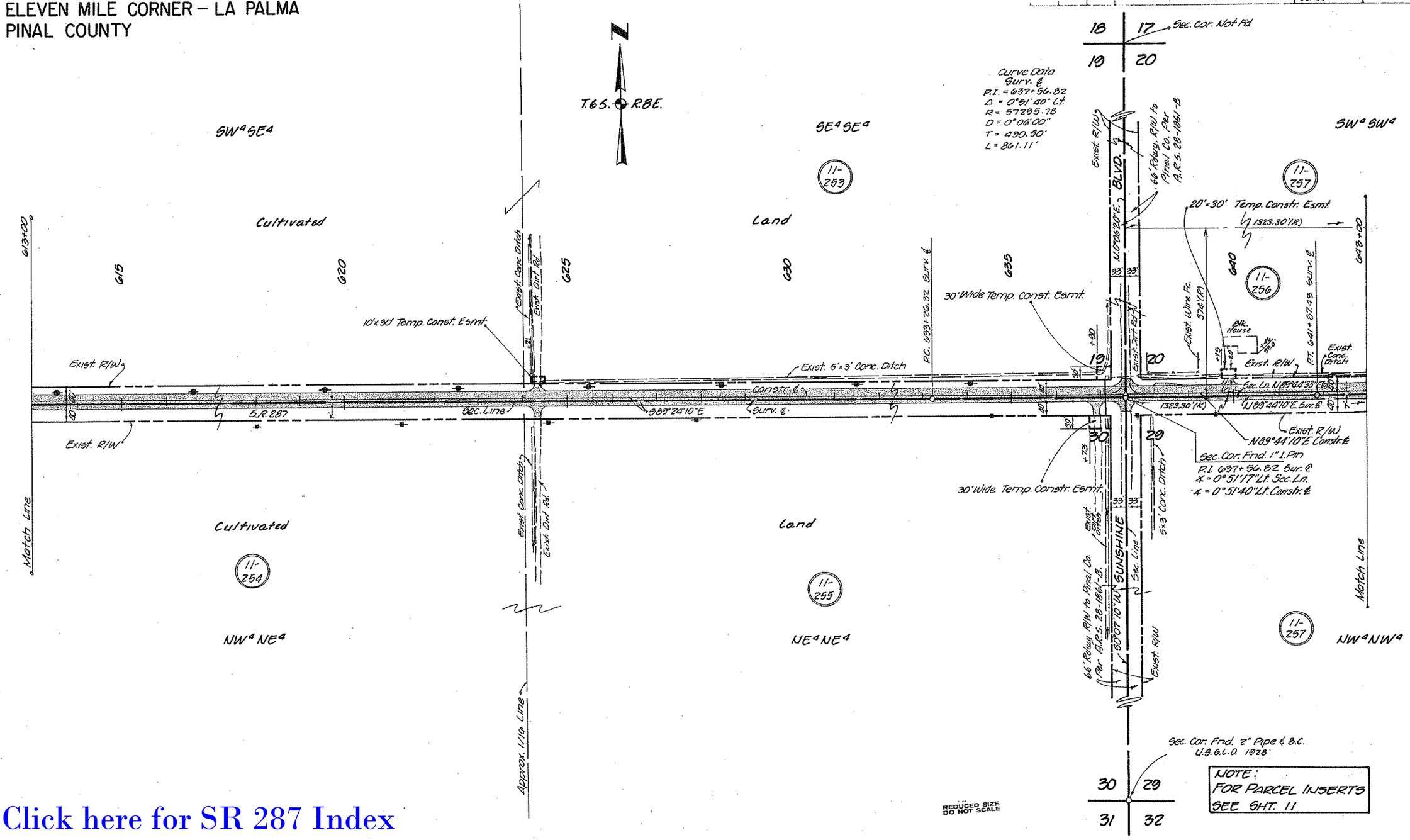

Click here for SR 287 Index

CHECKED BY Jim C. Wadsworth 1-28-80

HARD COPY 6167 M-3

REVISIONS					
C.O. No.	DATE	BY	DESCRIPTION	PROJECT NO.	S-251-802
5539	2-19-80	R.L.R.	Added ℄ Pt. Sec. Cor.; M.R. 124, C.E.S. (2).	DRAWING NO.	D-11-T-434
5620	6-11-80	R.L.R.	Added Pavement to R/W on T.O.'s Rt. of 646+	SHEET NO.	8 of 17
"	"	"	64, 655+00, 664+20 & 665+70. Bid (2)	DRAWN BY	L.F.W.
				DATE COMP.	1-25-80
				SCALE	1"=100'

CASA GRANDE – LA PALMA HWY.
ELEVEN MILE CORNER – LA PALMA
PINAL COUNTY

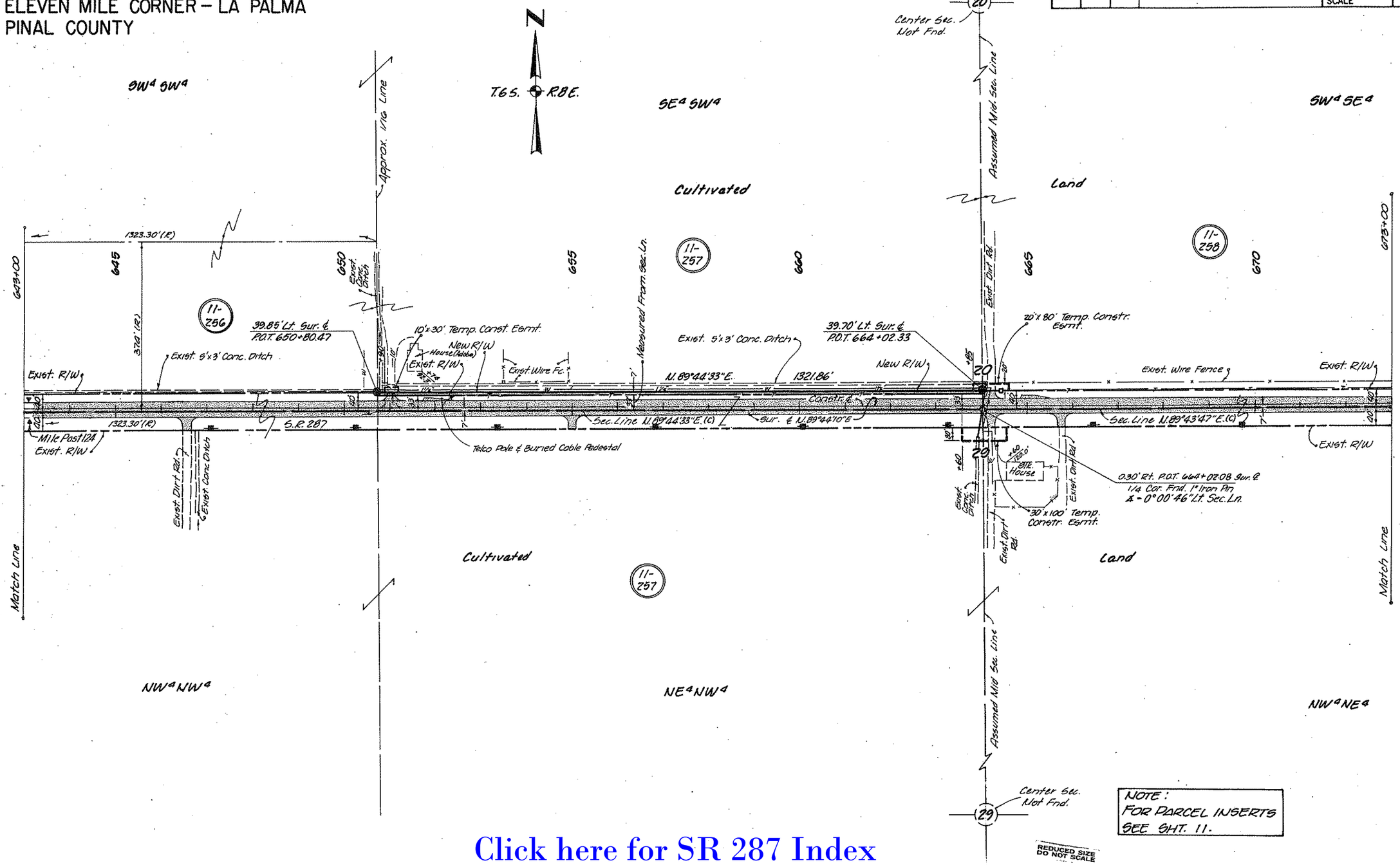

NOTE:
FOR PARCEL INSERTS
SEE SHT. 11.

REDUCED SIZE DO NOT SCALE

Click here for SR 287 Index

CHECKED BY: [signature] 1-28-80

HARD COPY: 6/67 M-3

CASA GRANDE – LA PALMA HWY.
ELEVEN MILE CORNER – LA PALMA
PINAL COUNTY

REVISIONS			
C.O. No.	DATE	BY	DESCRIPTION
5539	2-19-80	R.L.R.	Called out & Added 4 Pts. Clarified prop.
"	"	"	arrows on sec. Lines in Sec. 21. C.E.S. (2)
5620	6-11-80	R.L.R.	Added Pavement to R/W on T.O.'s Rt. 676+85
"	"	"	& Rt. 689+85. Removed T.C.E. Lt. 693+40± &
"	"	"	moved T.O. to 693+75. Bid (2)

PROJECT NO.	S-251-802
DRAWING NO.	D-11-T-434
SHEET NO.	9 of 17
DRAWN BY	L.F.W.
DATE COMP.	1-25-80
SCALE	1"=100'

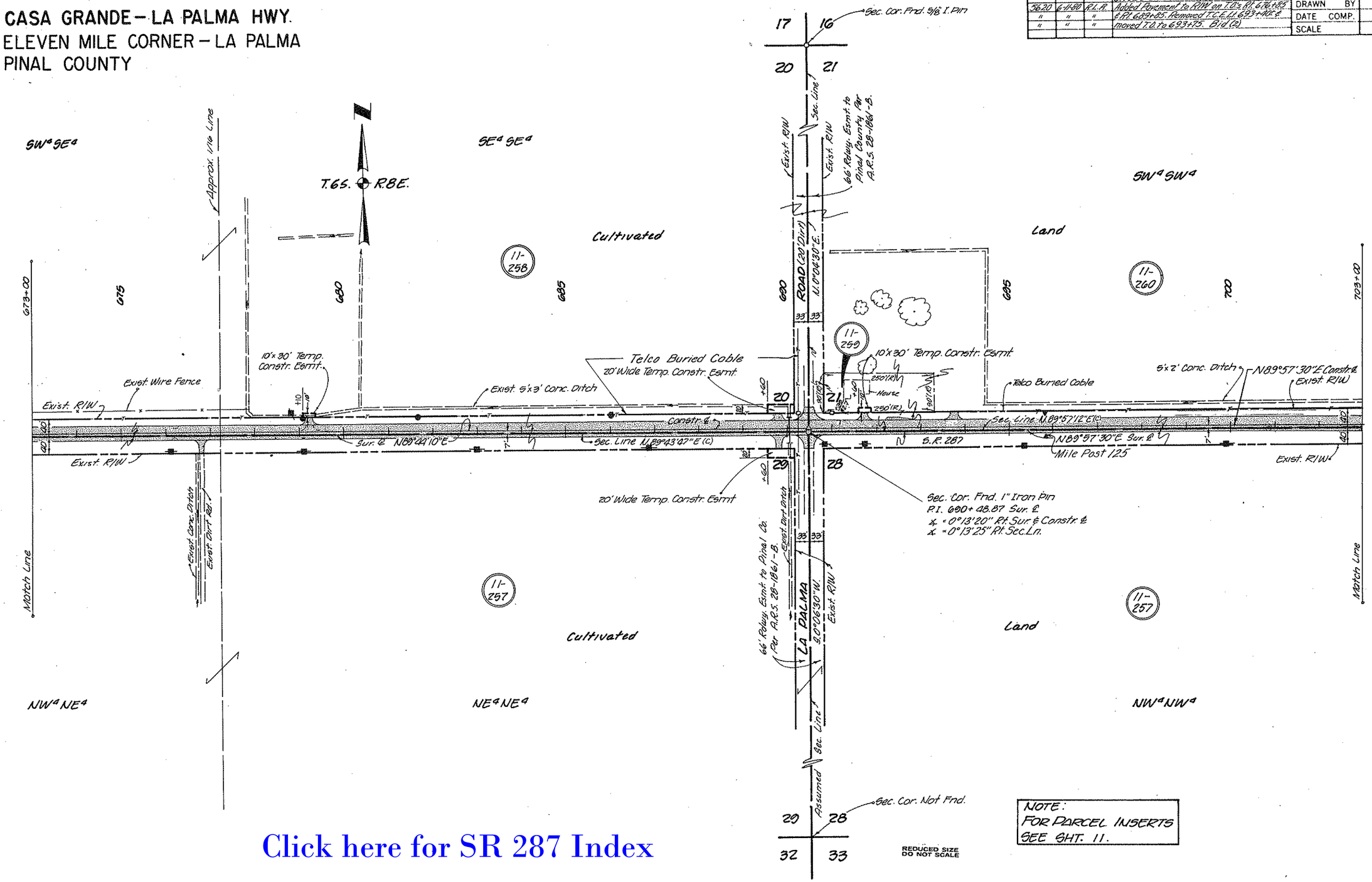

NOTE:
FOR PARCEL INSERTS
SEE SHT. 11.

REDUCED SIZE
DO NOT SCALE

Click here for SR 287 Index

CHECKED BY Jaun C. Tundaya 1-28-80

HARD COPY 6167 M-3

CASA GRANDE – LA PALMA HWY.
ELEVEN MILE CORNER – LA PALMA
PINAL COUNTY

REVISIONS					
C.O. No.	DATE	BY	DESCRIPTION	PROJECT NO.	S-251-802
5539	2-19-80	R.L.R.	Added Sec. Ln. & Pt.; cable & ditch on Lt.	DRAWING NO.	D-11-T-434
"	"	"	C.&S. (2)	SHEET NO.	10 of 17
5620	6-11-80	R.L.R.	Moved T.O. Lt. 704± to 703+84. Added Pavem't.	DRAWN BY	L.F.W.
"	"	"	to R/W on T.O.'s Rt. 703+50, 703+95, 716+72 & 717±	DATE COMP.	1-25-80
"	"	"	25. Added new T.O.'s Rt. 723+68 & Rt. 730+53	SCALE	1" = 100'
"	"	"	etc. Bid (2)		

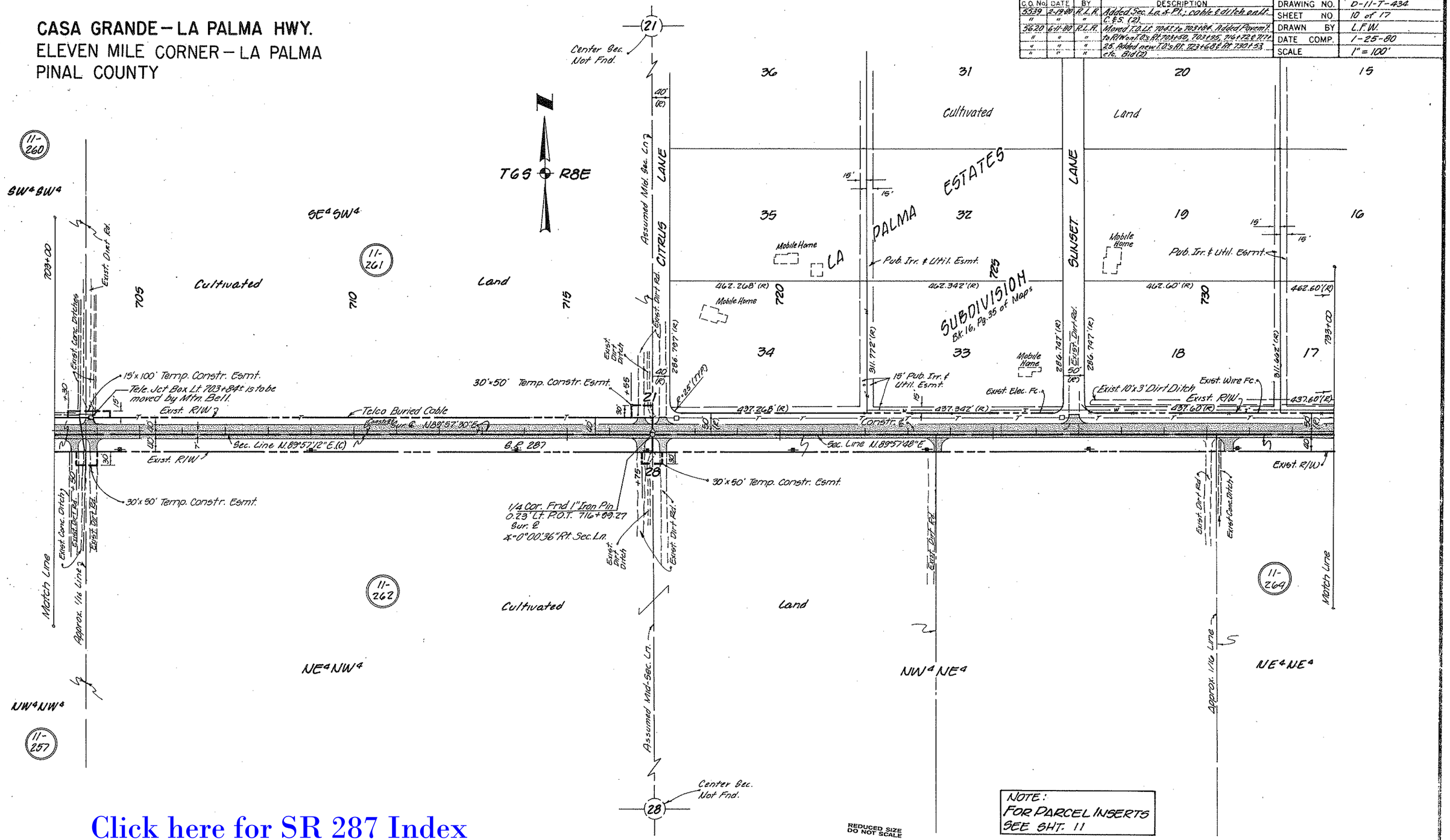

Click here for SR 287 Index

HARD COPY 6167 M-3 CHECKED BY Jerry C. Verdugo 1-28-80

Click here for SR 287 Index

HARD COPY 6167 M-3 CHECKED BY Henry C. Windrup 1-28-80

CASA GRANDE – LA PALMA HWY.
ELEVEN MILE CORNER – LA PALMA
PINAL COUNTY

REVISIONS				
C.O. No.	DATE	BY	DESCRIPTION	
5539	2-19-80	R.L.R.	Added Prop. Arrow to north bndry. Pbr. 11-268; ditch L.F. 793±, C.E.S.(2)	PROJECT NO. S-251-802
"	"	"		DRAWING NO. D-11-T-434
5620	6-11-80	R.L.R.	Added Pavement to R/W on T.O.R. rt. 736+81 & dimensions from exist. R/W to S. side of T.C.E. rt.	SHEET NO. 11 of 17
"	"	"		DRAWN BY L.F.W.
"	"	"	736+75±, etc. Bid.(2)	DATE COMP. 1-25-80
				SCALE 1"=100'

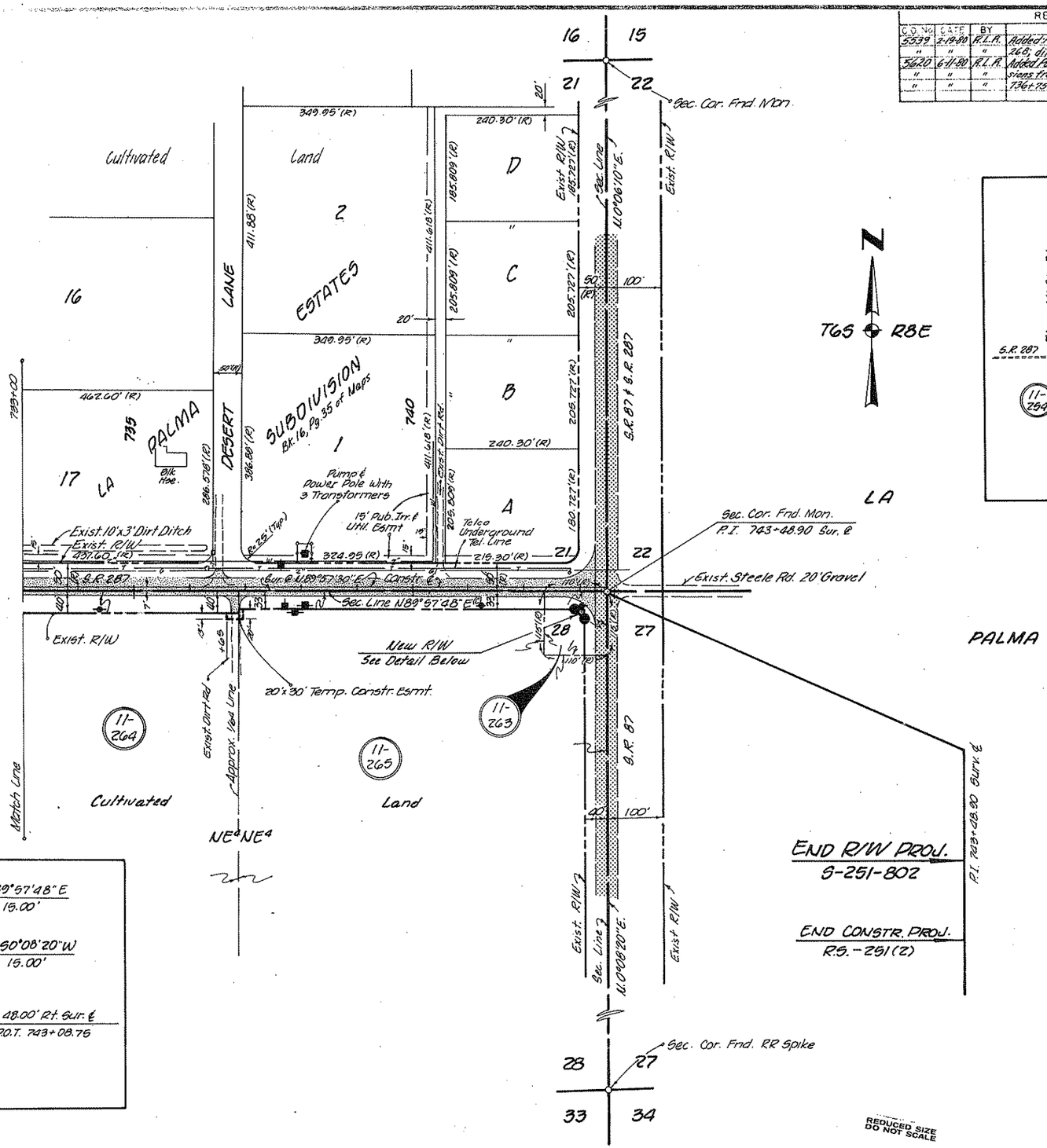

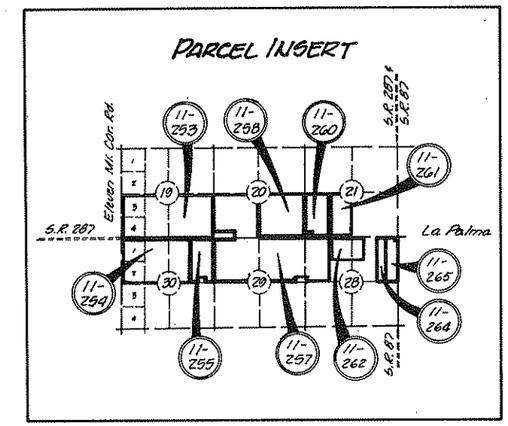

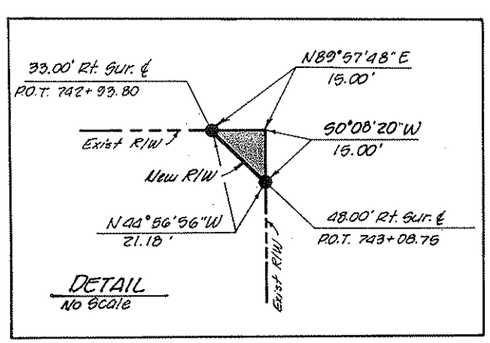

REDUCED SIZE DO NOT SCALE