Click here for SR 287 Index

FHWA REGION	STATE	PROJECT NUMBER	SHEET NUMBER	TOTAL SHEETS	FINALIZED PLANS
9	ARIZ.	S-251-801	1	17	

DRAWING NUMBER D-11-T-431

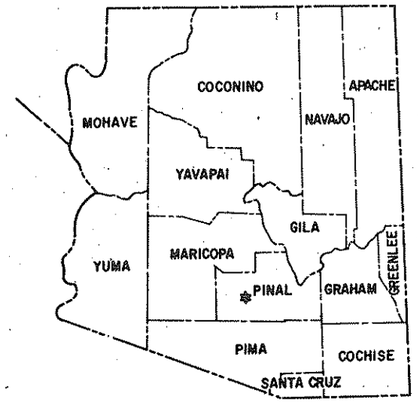

STATE OF ARIZONA
DEPARTMENT OF TRANSPORTATION

HIGHWAYS DIVISION

RIGHT OF WAY PLAN OF THE

CASA GRANDE-LA PALMA HWY.
WEAVER ROAD-ELEVEN MILE CORNER ROAD UNIT II
S.R. 287
PROJECT NO. S-251-801

PINAL COUNTY DISTRICT 2

LENGTH OF PROJECT 3.140 MILES

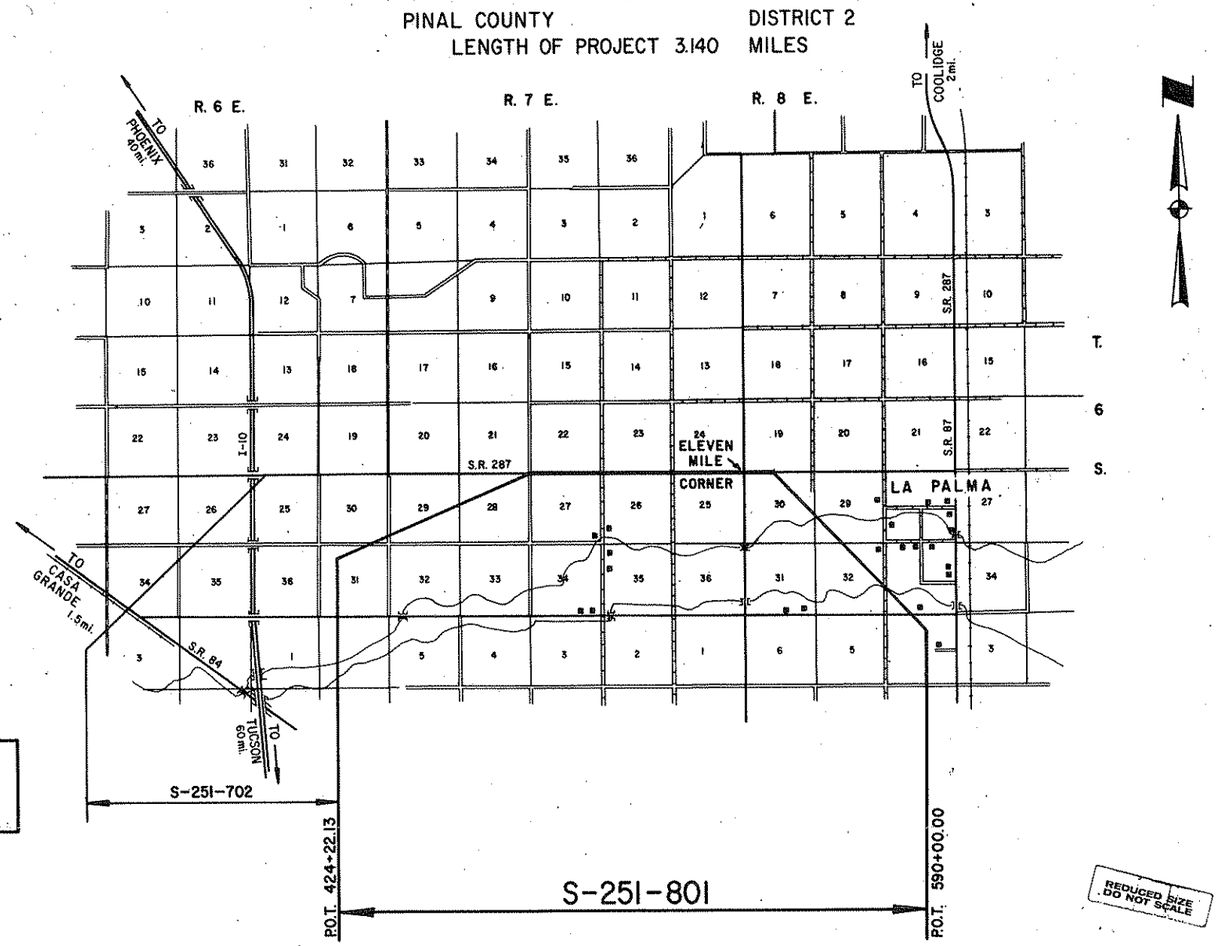

PUBLIC HEARING REQUIREMENTS SATISFIED 2-9-78.
ENVIRONMENTAL IMPACT STATEMENT REQUIREMENTS SATISFIED 3-10-75.

REDUCED SIZE DO NOT SCALE

Approved in accordance with Roadway Plans

DEPUTY STATE ENGINEER 3-3-78 DATE

ARIZONA DEPARTMENT OF TRANSPORTATION BOARD
Approved for Right of Way Acquisition in accordance with Resolution Number 77-21-A-62 Dated 12-16-77

OSCAR T. LYON JR. State Engineer

FOR CHIEF DEPUTY STATE ENGINEER 3/3/78 DATE

U.S. DEPARTMENT OF TRANSPORTATION
FEDERAL HIGHWAY ADMINISTRATION

DIVISION ENGINEER DATE

Click here for SR 287 Index

CASA GRANDE-LA PALMA HWY.
WEAVER ROAD-ELEVEN MILE CORNER ROAD UNIT II
PINAL COUNTY

REVISIONS				
C.O. No.	DATE	BY	DESCRIPTION	
5094	3-15-78	R.L.P.	Chgd. Govt. to General under U.S.G.L.O. (C.E.)	

PROJECT NO.	S-251-801
DRAWING NO.	0-11-T-431
SHEET NO.	2 OF 17
DRAWN BY	L.F.W.
DATE COMP.	2-24-78
SCALE	

A

Acres	Ac.
Ahead	Ahd.
And	&
And Wife	et ux
And Others	et al
And Husband	et vir
Angle	∠
Approximate	Approx.
Arbitrary	Arb.
Asphalt	Asph.
At	@
Avenue	Ave.

B

Back	Bk.
Bank Protection	B.P.
Barbed Wire	B.W.
Bearing	Brng.
Beginning	Beg.
Book	Bk.
Borrow	Bor.
Boulevard	Blvd.
Boundary	Bndry.
Brass Cap	B.C.
Bridge	Br.
Building	Bldg.
Bureau of Indian Affairs	B.I.A.
Bureau of Land Management	B.L.M.
Bureau of Reclaimation	B.R.

C

Calculated	Calc. or C.
Cattle Guard	C.G.
Center	Ctr.
Center to Center	C. to C.
Centerline	℄
Channel	Chan.
Concrete	Conc.
Concrete Box Culvert	C.B.C.
Construction	Constr.
Contractor	Cont.
Corner	Cor.
Corregated Metal Pipe	C.M.P.
County	Co.
Creek	Ck.
Cubic Yard	C.Y.
Culvert	Culv.
Curve Data	
Curve to Spiral	C.S.
Degree of Change per 100'	a
Length of Curve	L
Radius	R
Spiral to Curve	S.C.
Spiral to Tangent	S.T.
Delta	△
Point of Curve	P.C.
Deflection (Total Curve)	I
Curve Data	
Point of Tangent	P.T.
Point of Compound Curve	P.C.C.
Point of Reverse Curve	P.R.C.
Point of Reverse Spiral	P.R.S.
Point of Intersection	P.I.
Degree of Curve	D
Tangent Length	T
Tangent to Spiral	T.S.

D

Deceleration	Decel.
Deflection	Defl.
Department	Dept.
Detour	Det.
Diameter	Dia.
Distance	Dist.
Ditch and Dyke	D.&D.
Docket	Dkt.
Drawing	Dwg.
Drive	Dr.
Dyke	Dk.
Drainage	Drn.
Drainage Easement	D.E.

E

Each	Ea.
Easement	Esmt.
East	E.
Elevation	Elev.
Embankment	Emb.
Engineer	Engr.
Equal	Eq. or =
Equation	Equa.
Excavation	Excav.
Existing	Exist.
Extend	Ext.

F

Federal	Fed.
Feet	Ft. or '
Fence	Fc.
Flowage Easement	F.E.
Forest	For.
Found	Fnd.
Frame	Fr.
Freeway	Frwy.
Future	Fut.

G

Galvanized	Galv.
Gauge	Ga.
Government	Govt.
Grader	Gr.
Guard	Gd.

H

Headwall	Hdwl.
Highway	Hwy.
House	Hse.

I

Inch	In. or "
Include	Incl.
Interchange	Intcg.
Iron Pipe	I.P.
Irrigation	Irr.

J

Joint	Jt.
Junction	Jct.

L

Left	L.
Length	Lgth.
Line	Ln.
Linear Feet	L.F.
Local Tangent Bearing	L.T.B.

M

Manhole	M.H.
Material	Matl.
Maximum	Max.
Median	Med.
Mile	Mi.
Mile Post	M.P.
Minimum	Mim.
Minute	'
Miscellaneous	Misc.
Monument	Mon.
Mountain	Mt.

N

National	Natl.
North	N.
Number	No.

O

Opening	Opng.
Outside Diameter	O.D.
Office	Off.

P

Page	Pg.
Parcel	Par.
Parkway	Pkwy.
Per	/
Per Cent	%
Place	Pl.
Point on Curve	P.O.C.
Point on Tangent	P.O.T.
Point on Semi-Tangent	P.O.S.T.
Power Line	P.L.
Private	Pvt.
Project	Proj.
Property	Prop.
Proposed	Propsd.
Protection	Prot.

Q

Quadrant	Quad.

R

Railroad	R.R.
Range	Rng. or R.
Record	Rec. or (R)
Reinforced	Reinf.
Reinforced Concrete Pipe	R.C.P.
Required	Reqd.
Reservation	Res.
Right	Rt.
Right of Way	R/W
Road	Rd.
Roadway	Rdwy.

S

Second	"
Section	Sec.
Sheet	Sht.
Skew	Sk.
Slope Easement	S.E.
South	S.
Specifications	Specs.
Square	Sq.
Square Feet	ϕ
State Route	S.R.
Station	Sta.
Street	St.
Subdivision	Subdiv.
Survey	Sur.

T

Telegraph	Tlg.
Telephone	Tel.
Township	Twp. or T.
Temporary Construction Easement	T.C.E.
Traffic Interchange	T.I.
Turnout	T.O.
Typical	Typ.

U

United States General Land Office	U.S.G.L.O.
Underground	Ungnd.

V

Vertical	Vert.

W

West	W.
West Bound	W.B.
Warranty Deed	W.D.

Y

Yard	Yd.

STANDARD ABBREVIATIONS

REDUCED SIZE DO NOT SCALE

BRUNING 44-512

Click here for SR 287 Index

CASA GRANDE-LA PALMA HWY.
WEAVER ROAD-ELEVEN MILE CORNER ROAD UNIT II
PINAL COUNTY

REVISIONS					
C.O. No.	DATE	BY	DESCRIPTION	PROJECT NO.	S-251-801
				DRAWING NO.	D-11-T-431
				SHEET NO.	3 OF 17
				DRAWN BY	L.F.W.
				DATE COMP.	2-24-78
				SCALE	—

ITEM	SYMBOL
HIGHWAY SURVEY CENTERLINE	
HIGHWAY CONSTRUCTION CENTERLINE	
HIGHWAY CENTERLINE (EXISTING)	
HIGHWAY RIGHT OF WAY LINE (NEW)	
HIGHWAY RIGHT OF WAY LINE (EXISTING)	
CONTROLLED ACCESS (FULL)	
CONTROLLED ACCESS (PARTIAL)	
CONTROLLED ACCESS (EXISTING)	
RAILROAD RIGHT OF WAY LINE	
RAILROAD RIGHT OF WAY LINE COMMON TO HIGHWAY RIGHT OF WAY LINE (EXISTING)	
NATIONAL OR STATE BOUNDARY LINE	
FOREST, NATIONAL MONUMENT, MILITARY OR INDIAN RESERVATION	I I
COUNTY LINE	
TOWNSHIP OR RANGE LINE	
SECTION LINE	
QUARTER OR MID SECTION LINE	
SIXTEENTH OR GOVERNMENT LOT LINE	
LAND GRANT BOUNDARY LINE	
CITY LIMITS BOUNDARY LINE	
SUBDIVISION OR LOT BOUNDARY LINE	
PROPERTY OWNERSHIP BOUNDARY LINE	
PROPERTY LEASE BOUNDARY LINE	L L
SURVEY MEANDER LINE	II II II
POWER LINE	
POWER TRANSMISSION LINE	
TELEPHONE OR TELEGRAPH LINE	
TELEPHONE AND POWER LINE (COMBINATION)	
UNDERGROUND TELEPHONE CABLE	T T T T
WATER UTILITY LINE	W 6" W 6" W
NATURAL GAS UTILITY LINE	G 2" G 2" G
SANITARY SEWER LINE	S 8" S 8" S
STORM SEWER LINE	SS 36" SS 36" SS

ITEM	SYMBOL
HIGHWAY SLOPE OR DRAINAGE EASEMENT (NEW)	
HIGHWAY SLOPE OR DRAINAGE EASEMENT (EXISTING)	
TEMPORARY CONSTRUCTION EASEMENT (NEW)	
ROAD (NEW) (SHOULDER TO SHOULDER WIDTH)	
ROAD (EXISTING) (SHOULDER TO SHOULDER WIDTH)	
RAILROAD TRACK	
RIVER OR CREEK (CONTINUOUS FLOW)	
RIVER OR CREEK (INTERMITTENT FLOW)	
NATURAL DRAINAGE OR A WASH	
CANAL, CHANNEL, OR DITCH (NEW)	
CANAL, CHANNEL, OR DITCH (EXISTING)	
IRRIGATION DITCH OR LINE (NEW)	IRR IRR
IRRIGATION DITCH OR LINE (EXISTING)	IRR IRR
DYKE OR LEVEE (NEW)	
DYKE OR LEVEE (EXISTING)	
BANK PROTECTION	
RETAINING WALL	
CONSTRUCTION OR SLOPE LIMITS	
WIRE OR BARBED WIRE FENCE	
CHAIN LINK FENCE	
WOOD FENCE	
STONE FENCE	
ROAD GUARD (NEW)	
ROAD GUARD (EXISTING)	
CURB	
CURB AND GUTTER	
DEPRESSED CURB WITH GUTTER (NEW)	
DEPRESSED CURB WITH GUTTER (EXISTING)	
TREES (DECIDUOUS)	
TREES (CONIFEROUS)	
HEDGE OR SHRUBBERY	

EXIST. PAVEMENT

NEW PAVEMENT

NEW STRUCTURES (BRIDGES, ETC. NOT COVERED BY PAVEMENT)

EXIST. PAVEMENT, TO BE OBLITERATED

EXCESS TAKE

ITEM	SYMBOL
BRIDGE (NEW)	
BRIDGE (EXISTING)	
PIPE CULVERT (NEW)	
PIPE CULVERT (EXISTING)	
BOX CULVERT (NEW)	
BOX CULVERT (EXISTING)	
CATTLE GUARD (NEW)	
CATTLE GUARD (EXISTING)	
GATE (NEW)	x x x x x
GATE (EXISTING)	x x x x
FORD (NEW)	
FORD (EXISTING)	
TRAFFIC DIRECTIONAL FLOW ARROWS	
DRAINAGE DIRECTIONAL FLOW ARROWS	
PROPERTY LIMIT ARROWS	
LEASE LIMIT ARROWS	L L
PROPERTY TIE BARS	
SURVEY MONUMENT, NEW	
SURVEY MONUMENT, EXISTING	
NEW RIGHT OF WAY CONTROL POINT	
RIGHT OF WAY MARKER, EXISTING	

NORTH ARROW

○ FOUND SEC. COR. or 1/4 COR.

+ UNFOUND SEC. COR. or 1/4 COR.

(3) FOUND CENTER SEC.

(3) UNFOUND CENTER SEC.

5/32" Diameter Circle. No. 1 Rapidograph Pen, Or Equal. — SECTION CORNER

1/2" Diameter Circle. No. 1 Rapidograph Pen, Or Equal. — CENTER OF SECTION

5/32" Diameter Circle. No. 1 Rapidograph Pen, Or Equal. — 1/4 CORNER

7-614 PARCEL BUBBLE Size 3/4" 7-614 7-614-L1

STANDARD SYMBOLS

DRAWING 44-612

CASA GRANDE-LA PALMA HWY.
WEAVER ROAD-ELEVEN MILE CORNER ROAD UNIT II
PINAL COUNTY

Click here for SR 287 Index

REVISIONS			
C.O. No.	DATE	BY	DESCRIPTION
6090	2-14-78	L.F.W.	Rev. Areas Par. 11-237, 11-236
5112	4-28-78	K.G.	Rev. owner Par. 11-239
5193	6-14-78	LFW	Rev. T.C.E. Area Of Parcel 11-243, Added
"	"	"	Note & *'s Pars. 11-231, 11-233, 11-237, 11-238,
"	"	"	11-240.
5170	7-26-78	K.G.	Changed owner Par. 11-241 Removed asterisk
"	"	"	From Parcel 7-238, Changed Trust No. For 7-236

PROJECT NO.	S-291-801
DRAWING NO.	D-11-T-431
SHEET NO.	4 OF 17
DRAWN BY	L.F.W.
DATE COMP.	2-24-78
SCALE	—

* These Areas To Be Acquired By Highway Easement Deeds As Recommended By Ken Jamison And Approved By Carter Clark On June 12, 1978.

OWNERSHIP RECORD / ACQUISITION RECORD

PARCEL NUMBER	OWNER	DESCRIPTION	TOTAL AREA	AREA REQUIRED GROSS INCLUDING EXISTING R/W	AREA REQUIRED NET EXCLUDING EXISTING R/W	EASEMENT AREA	REMAINDER LEFT	REMAINDER RIGHT	SHEET NUMBER	COMMISSION APPROVAL	TYPE & DATE OF INSTRUMENT	RECORDED DATE	RECORDED BOOK	RECORDED PAGE
11-231	Green Acres Farm, Ltd.	Pt. S½S½W½SW¼, Sec. 22, T6S, R7E.	80 Ac	1.2 Ac.	* 0.2 Ac.	T.C.E 0.1 Ac	78.8 Ac		6	9-14-78	TCE 6-27-78	N/A		
11-232	John H Dermer Sr. et. ux.	Pt. N½N½NW¼ Sec. 27, T6S, R7E.	160 Ac			T.C.E 0.2 Ac.			6 & 7	8-4-78	TCE 6-15-78	Not Recorded		
11-233	Clifford Wade Whatley	Pt. S½S½ SE¼SW¼, Sec. 22, T6S, R7E.	120 Ac.	1.2 Ac.	* 0.2 Ac.	T.C.E 0.2 Ac.	118.8 Ac		6 & 7	8-31-78	TCE Esmt 6-19-78	Not Recorded 9-29-78	932	802-809
11-234	J.A Roberts et ux.	Pt. S½S½ SW¼SE¼, Sec. 22, T6S, R7E.	40 Ac.			T.C.E 0.1 Ac.			7	8-4-78	TCE 5-23-78	Not Recorded		
11-235	Alice A Robertson et al	Pt. N½N½W½NE¼ Sec. 27, T6S, R7E.	80 Ac			T.C.E 0.1 Ac			7	7-19-78	TCE 5-23-78	Not Recorded		
11-236	Valley National Bank, Trustee Trust #0100800	Pt S½S½SE¼SE¼, Sec. 22, E½NE¼ Sec. 27, NW¼ Sec. 26, T6S, R7E.	278.7 Ac			T.C.E. 0.5 Ac.			7 & 8	8-4-78	TCE 6-15-78	Not Recorded		
11-237	J.A. Roberts et ux.	Pt. S½S½SW¼ & S½S½W½SE¼ Sec. 23 & N½N½NE¼ Sec. 26, T6S, R7E.	272.0 Ac.	6.1 Ac.	* 0.9 Ac.	T.C.E. ~~0.5 Ac.~~ 0.9 Ac.	1516.0 Ac. 1515.9 Ac	119.8 Ac.	7, 8 & 9	8-16-78	Esmt 5-17-78	9-11-78	930	697
11-238	Alice Gail Busby	Pt. S½S½E½SE¼ Sec. 23, T6S, R7E.	80 Ac	1.5 Ac.	0.4 Ac.	T.C.E 0.3 Ac.	78.5 Ac		9	7-19-78	WD 5-17-78	8-15-78	927	868-871
11-239	Raymond Reyes, et ux	Pt. S 209' of W 209' SW¼ Sec. 24, T6S, R7E.	1.0 Ac.	0.3 Ac.	0.1 Ac.	T.C.E 0.1 Ac.	0.7 Ac.		9	12-6-78	WD 5-10-78	1-3-79	943	930
11-240	Dale Van Loenen et ux.	Pt. S½S½ SW¼ Sec. 24. T6S, R7E.	158 Ac	2.9 Ac.	* 1.0 Ac	T.C.E 0.2 Ac.	156.1 Ac.		9 & 10	12-21-78	Esmt 6-19-78	1-30-79	946	968-75
11-241	Mutual Farms Inc.	Pt. N½N½NW¼ Sec. 25, T6S, R7E.	160 Ac.			T.C.E 0.2 Ac.			9 & 10	8-4-78	TCE 6-15-78	Not Recorded		
11-242	J.G. Boswell Co. et al.	Pt. S½S½W½SE¼ Sec. 24, T6S, R7E.	80 Ac.			T.C.E 0.1 Ac			10	8-4-78	TCE 5-17-78	Not Recorded		
11-243	Chickasha Cotton Oil Co. et. al.	Pt. N½N½W½NE¼ & N½W½NE¼NE¼ Sec 25 T6S, R7E	100 Ac			T.C.E ~~0.3 Ac.~~ 0.2 Ac.			10 & 11	9-27-78	TCE 6-27-78	Not Recorded		
11-245	Robert W. Boring et ux.	Pt. SE¼ SE¼ Sec. 24, T6S, R7E.	3 Ac.			T.C.E. 0.2 Ac.			11	4-12-78	TCE 3-30-78	Not Recorded		
11-246	J.A. Roberts et al	Pt. Lot 4 Section 19, T6S, R8E.	197.7 Ac 197.8 Ac			T.C.E. ~~0.2 Ac.~~ 0.1 Ac			11	8-4-78	TCE 5-23-78	Not Recorded		

CASA GRANDE-LA PALMA HWY.

WEAVER ROAD-ELEVEN MILE CORNER ROAD UNIT II

PINAL COUNTY

REVISIONS					
C.O. No.	DATE	BY	DESCRIPTION	PROJECT NO.	S-251-801
5094	3-15-78	R.L.A.	Added beg. sta. Constr. Proj. & sta. at end for	DRAWING NO.	D-11-T-431
"	"	"	both Projs.; R/W Map # proj. bk., & Pt. & symbol	SHEET NO.	5 OF 17
"	"	"	on sur. & beg R/W proj. & "B" to flange index "K"	DRAWN BY	L.F.W.
"	"	"	Chgd. POT's to PI's of L. Pl's. Revised & hr added	DATE COMP.	2-24-78
"	"	"	index "A, G & I" CFS.	SCALE	1" = 1000'

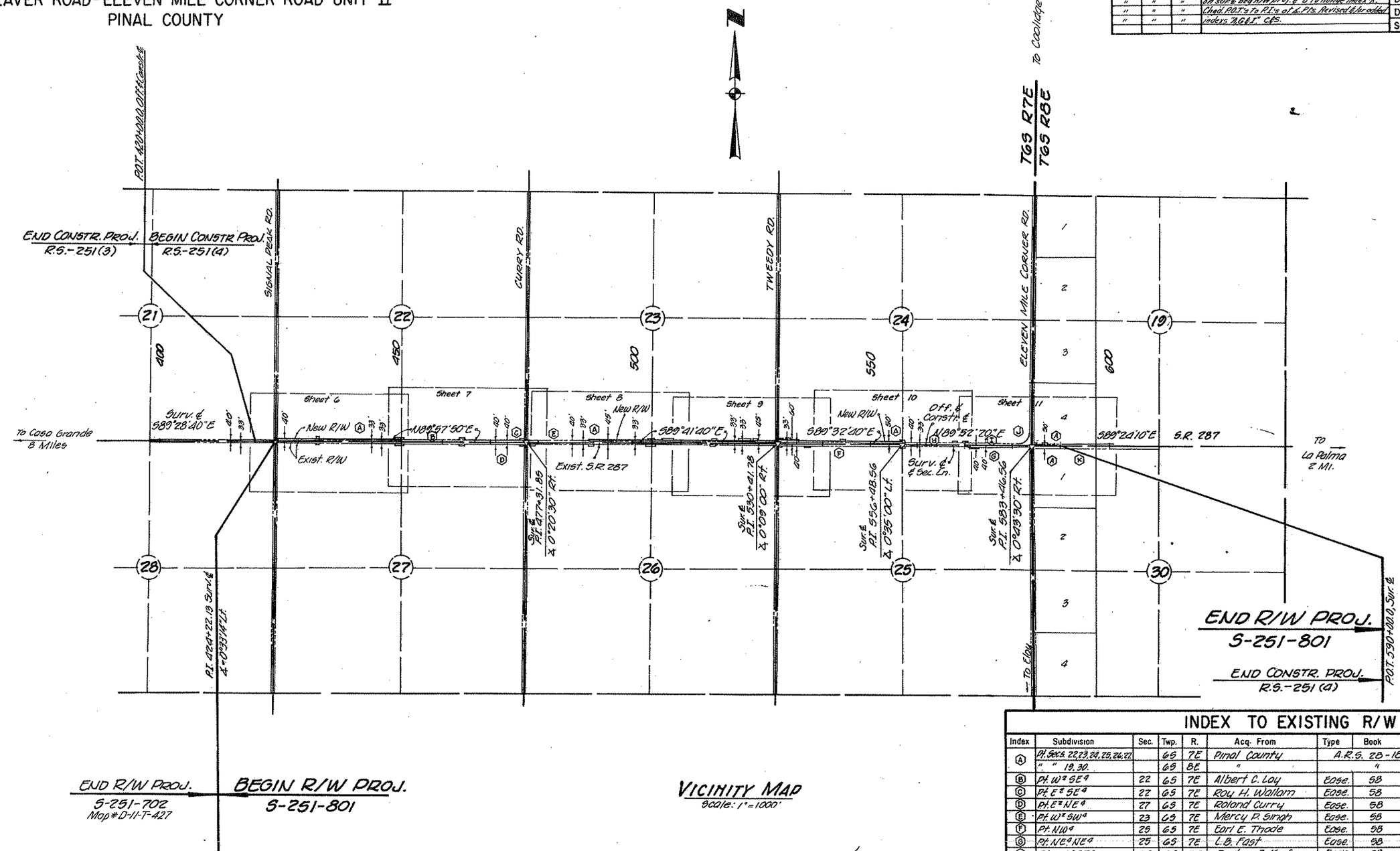

END R/W PROJ. S-251-702 Map # D-11-T-427

BEGIN R/W PROJ. S-251-801

VICINITY MAP
Scale: 1" = 1000'

REDUCED SIZE DO NOT SCALE

INDEX TO EXISTING R/W

Index	Subdivision	Sec.	Twp.	R.	Acq. From	Type	Book	Page	Width	Year	Parcel No.
(A)	Pt. Secs. 22, 23, 24, 25, 26, 27		6S	7E	Pinal County	A.R.S. 28-1861 B			33'	1961	
	" " 19, 30		6S	8E	"	"			33'	1961	
(B)	Pt. W½ SE¼	22	6S	7E	Albert C. Loy	Ease.	58	151	7'	1937	
(C)	Pt. E½ SE¼	22	6S	7E	Roy H. Wallam	Ease.	58	162	7'	1937	
(D)	Pt. E½ NE¼	27	6S	7E	Roland Curry	Ease.	58	143	7	1937	
(E)	Pt. W½ SW¼	23	6S	7E	Mercy P. Singh	Ease.	58	166	7'	1937	
(F)	Pt. NW¼	25	6S	7E	Earl E. Thode	Ease.	58	161	7'	1937	
(G)	Pt. NE¼ NE¼	25	6S	7E	L.B. Fast	Ease.	58	146	Varies	1937	
(H)	Pt. SW¼ SE¼	24	6S	7E	Pauline B. Kaufman	Ease.	58	596	7'	1938	
(I)	Pt. SE¼ SE¼	24	6S	7E	L.B. Fast	Ease.	58	146	Varies	1937	
(J)	Pt. SE¼ SE¼	24	6S	7E	L.B. Fast	Q.C.D.	299	296	Varies	1929	
(K)	Pt. NW¼	30	6S	8E	W.L. Storey	Ease.	58	160	Varies	1937	

Click here for SR 287 Index

HARD COPY. Alice M. Z. & M.J. CHECKED BY. Ted Ca

CASA GRANDE-LA PALMA HWY.
WEAVER ROAD-ELEVEN MILE CORNER ROAD UNIT II
PINAL COUNTY

REVISIONS					
C.O. No.	DATE	BY	DESCRIPTION	PROJECT NO.	S-251-801
5094	3-15-78	R.L.R.	Added: H.C.#; & Pt. on Sec. Ln. at Sec. Cor.; 7'	DRAWING NO.	D-11-T-431
"	"	"	dim. betw. ℄'s & Constr. Features as per C.&S.	SHEET NO.	6 OF 17
"	"	"	Called out exist. R/W-Signal Peak Rd.	DRAWN BY	L.F.W.
5170	7-25-78	K.G.	Added T.O.s Rt. 431+90±	DATE COMP.	2-24-78
				SCALE	1"=100'

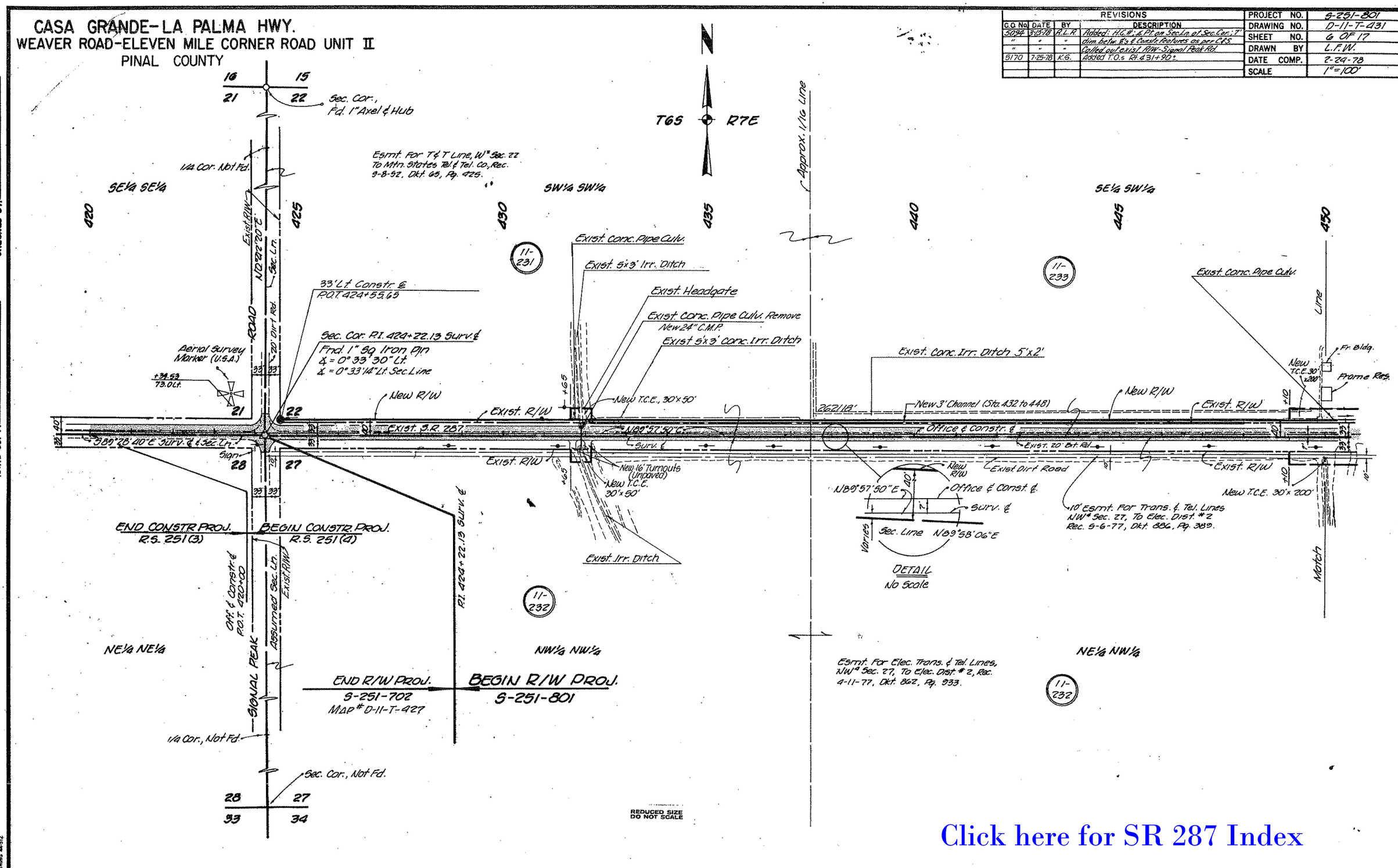

Click here for SR 287 Index

CHECKED BY Ted Carrick

HARD COPY 6167M2

BRUNING 44-512

CASA GRANDE-LA PALMA HWY.
WEAVER ROAD-ELEVEN MILE CORNER ROAD UNIT II
PINAL COUNTY

REVISIONS				
C.O. No	DATE	BY	DESCRIPTION	
50194	3-15-78	R.L.R.	Revised inserts. Called out Exist. R/W on	PROJECT NO. 9-251-801
"	"	"	Curvy Rd.; ¼¼'s in Secs. 23 & 26. Added ¼	DRAWING NO. D-11-T-431
"	"	"	Pts. at ¼ cor. & sec. cor.; new 3' channel.	SHEET NO. 7 of 17
"	"	"	Clarified brng. of ℄'s & constr. features as	DRAWN BY L.F.W.
"	"	"	per C&S.	DATE COMP. 2-24-78
				SCALE 1"=100'

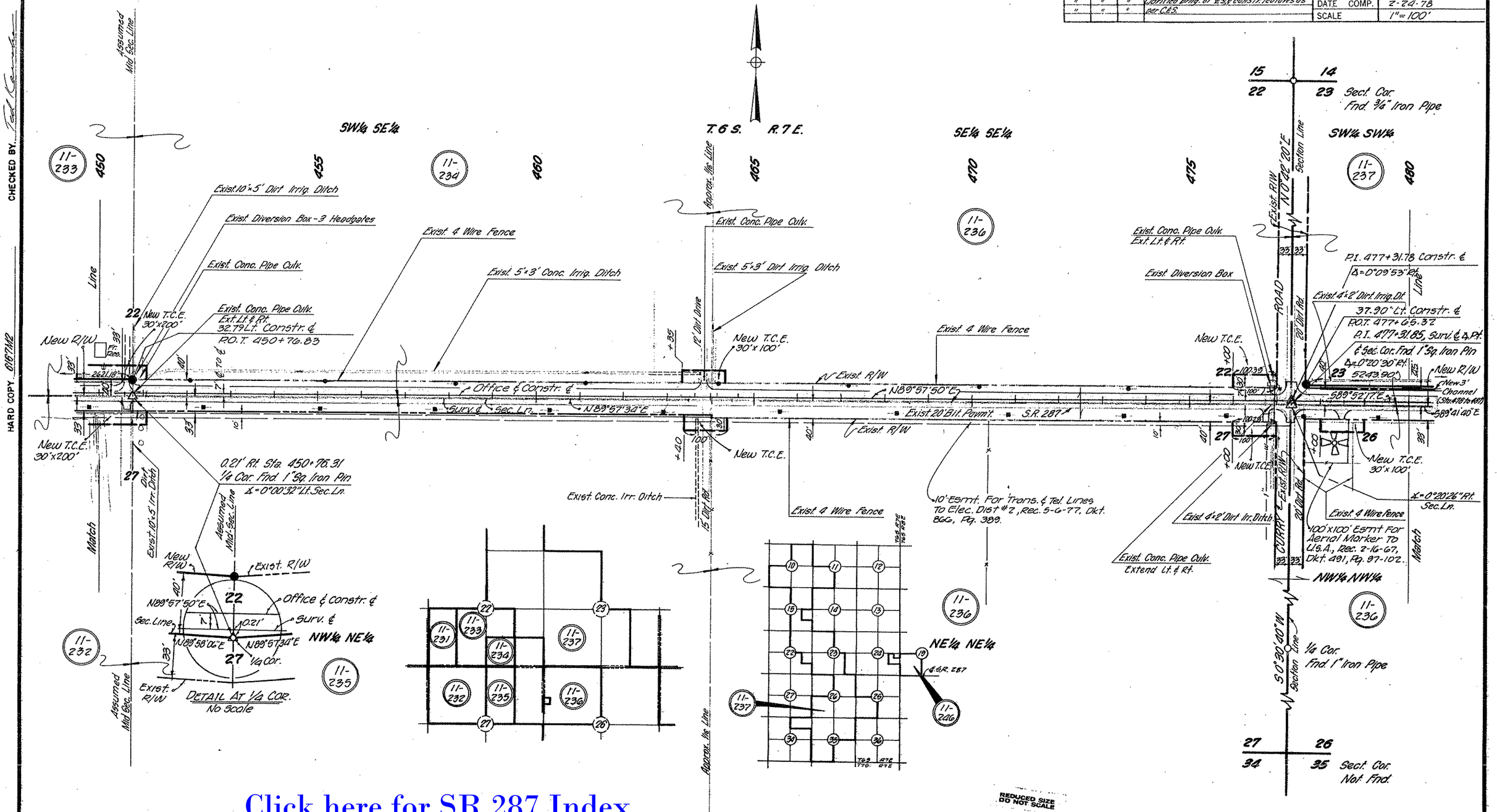

Click here for SR 287 Index

CHECKED BY Ted Cooke

HARD COPY 016TM2

CASA GRANDE-LA PALMA HWY.
WEAVER ROAD-ELEVEN MILE CORNER ROAD UNIT II
PINAL COUNTY

REVISIONS					
C.O. No.	DATE	BY	DESCRIPTION	PROJECT NO.	5-251-801
5094	3-15-78	R.L.R.	Constr. Features as Noted on C&S.	DRAWING NO.	D-11-T-431
				SHEET NO.	8 of 17
				DRAWN BY	L.F.W.
				DATE COMP.	2-24-78
				SCALE	1" = 100'

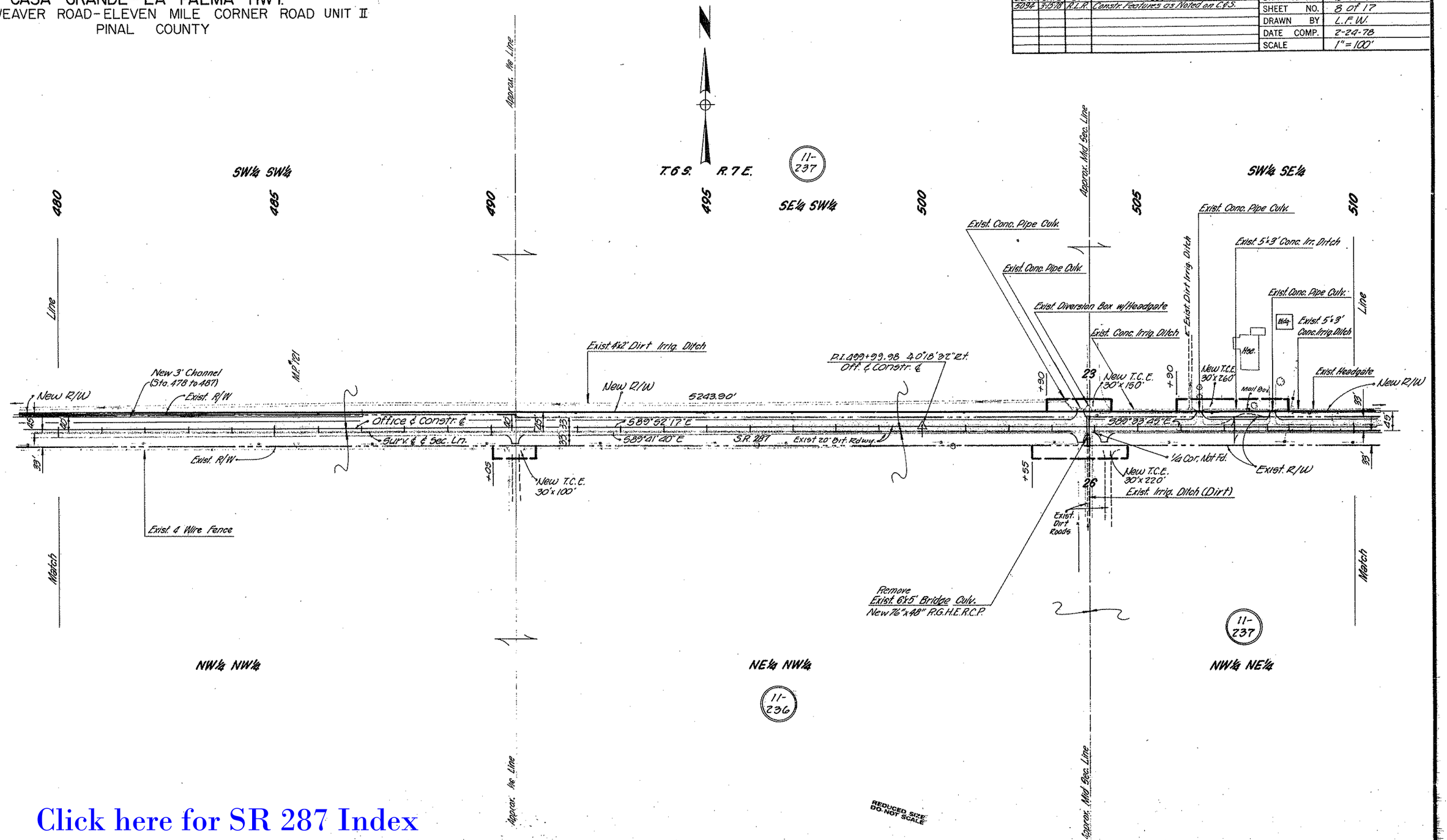

Click here for SR 287 Index

CHECKED BY. Ted Kane

HARD COPY. 6167 M2

CASA GRANDE-LA PALMA HWY.
WEAVER ROAD-ELEVEN MILE CORNER ROAD UNIT II
PINAL COUNTY

REVISIONS				
C.O. No.	DATE	BY	DESCRIPTION	
5094	3-15-78	R.L.H.	Called out sizes T.C.E.'s south and west	
"	"	"	to Tweedy Rd. Added 6' Channel L.F. 537+	
"	"	"	& other const. features as per C.E.S.	
5170	7-25-78	K.G.	Added T.C.E. @ 532+16	

PROJECT NO.	S-251-801
DRAWING NO.	D-11-7-431
SHEET NO.	9 of 17
DRAWN BY	L.F.W.
DATE COMP.	2-24-78
SCALE	1" = 100'

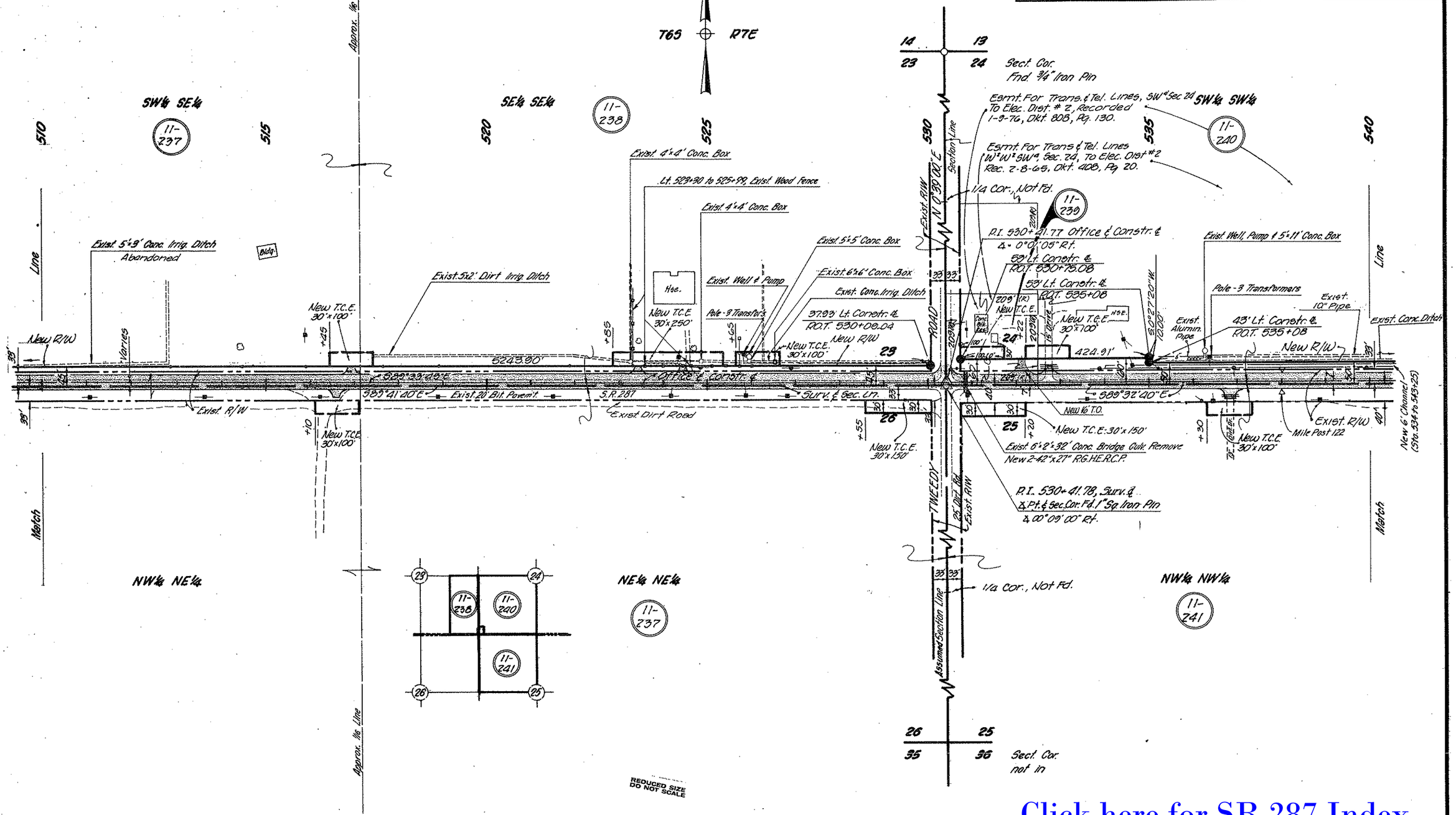

Click here for SR 287 Index

HARD COPY 6187M12 & 6187M13 CHECKED BY Ted Gaine

CASA GRANDE-LA PALMA HWY.
WEAVER ROAD-ELEVEN MILE CORNER ROAD UNIT II
PINAL COUNTY

REVISIONS					
C.O. No.	DATE	BY	DESCRIPTION	PROJECT NO.	S-251-801
5090	3-14-78	L.F.W.	Added Sta's. Lt. & Rt. 556± On T.C.E.'s.	DRAWING NO.	D-11-T-431
5094	3-15-78	R.L.R.	Added 6' Channel & pipes, dimension 40'	SHEET NO.	10 of 17
"	"	"	betw. Sec. Ln. & exist. R/W on Lt. (568) C.&S.	DRAWN BY	L.F.W.
5153	6-14-78	L.F.W.	Removed T.C.E. Rt. 556+50± In Par. 11-243	DATE COMP.	2-24-78
			Also: Showed Fence To Be Prop. Line	SCALE	1"=100'

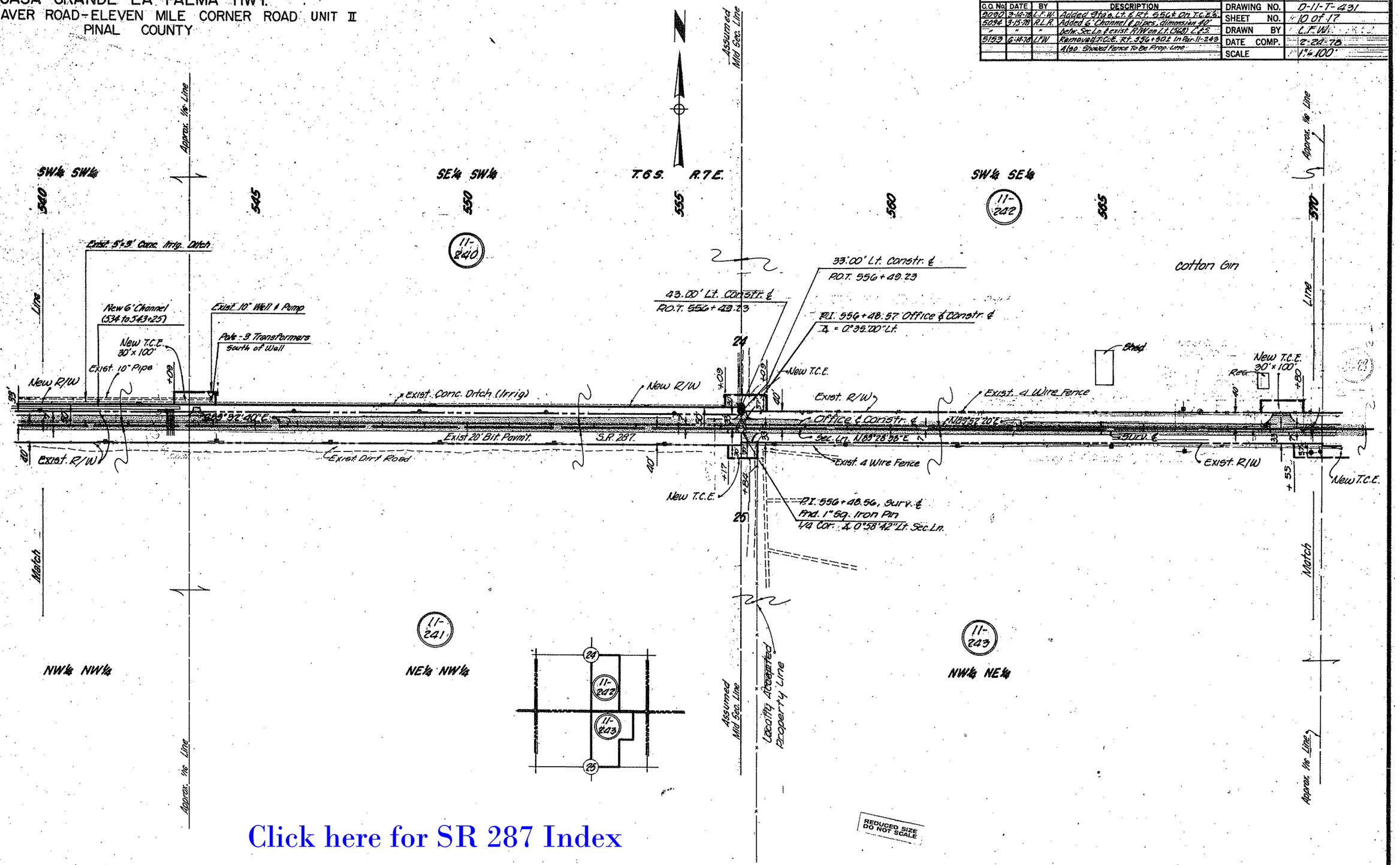

Click here for SR 287 Index

CHECKED BY. Ted Kaunk

HARD COPY 6167M9

CASA GRANDE-LA PALMA HWY.
WEAVER ROAD-ELEVEN MILE CORNER ROAD UNIT II
PINAL COUNTY

REVISIONS				
C.O. No.	DATE	BY	DESCRIPTION	
5090	9-14-78	L.F.W.	Corr. Dist. T.C.E. Lt. 582±. Added Brgs.	
"	"	"	& Dists., Bluzes & Dots; Lt. 575± to 583±	
5094	9-5-78	R.L.R.	Added & Pt. of Sec. Ln.; note to see Sht 7	
"	"	"	for insert-par. 11-246 & dim. betw. #s of 7 &	
"	"	"	Const. Features as per C&S.	
5159	6-14-78	L.F.W.	Chngd Par. Bndy 11-279 To 11-249.	

PROJECT NO.	S-251-801
DRAWING NO.	D-11-T-431
SHEET NO.	11 of 17
DRAWN BY	L.F.W.
DATE COMP.	2-24-78
SCALE	1"=100'

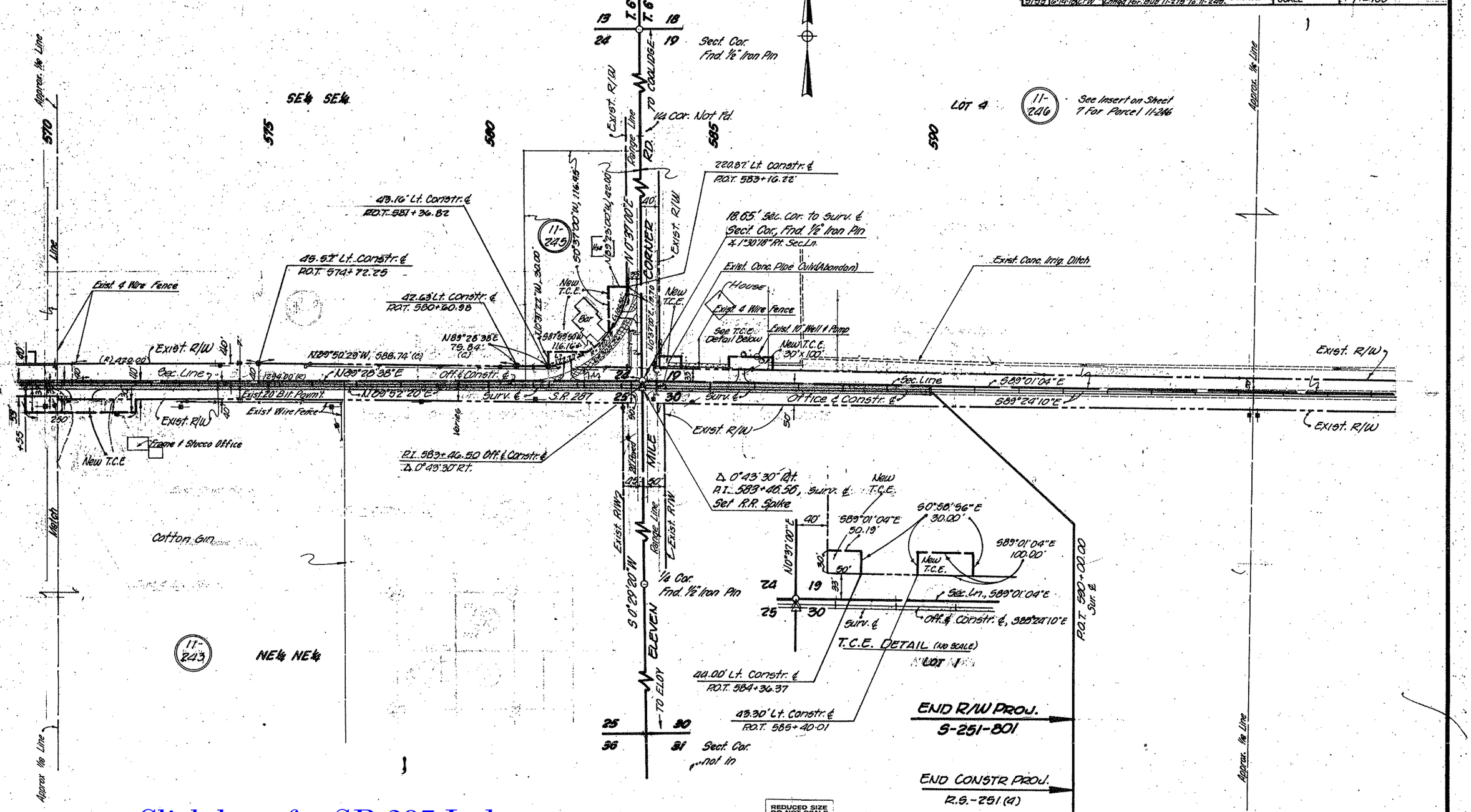

Click here for SR 287 Index

HARD COPY 5/27/13 CHECKED BY Ted Kanke