RIGHT OF WAY PLANS OF THE

SASABE-ROBLES RANCH HIGHWAY
CERRO PRIETO WASH
286 PM 028 H6057 01R
S 286-A-700

Click here for SR 286 Index

ARIZONA DEPARTMENT OF TRANSPORTATION
INTERMODAL TRANSPORTATION DIVISION

ADOT

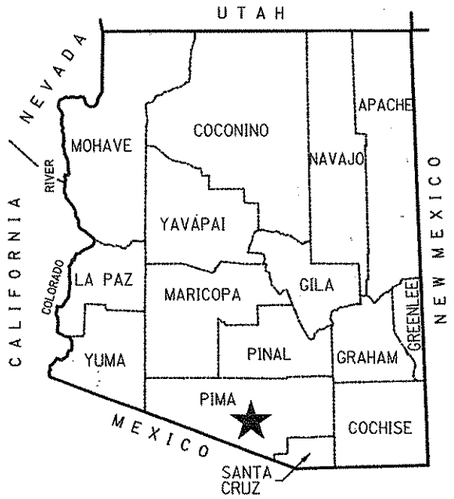

★ PROJECT LOCATION

COUNTY NAME: PIMA
LENGTH OF PROJECT: 0.2 MILES
ADOT DISTRICT: TUCSON (T)
DRAWING NUMBER: D-10-T-390

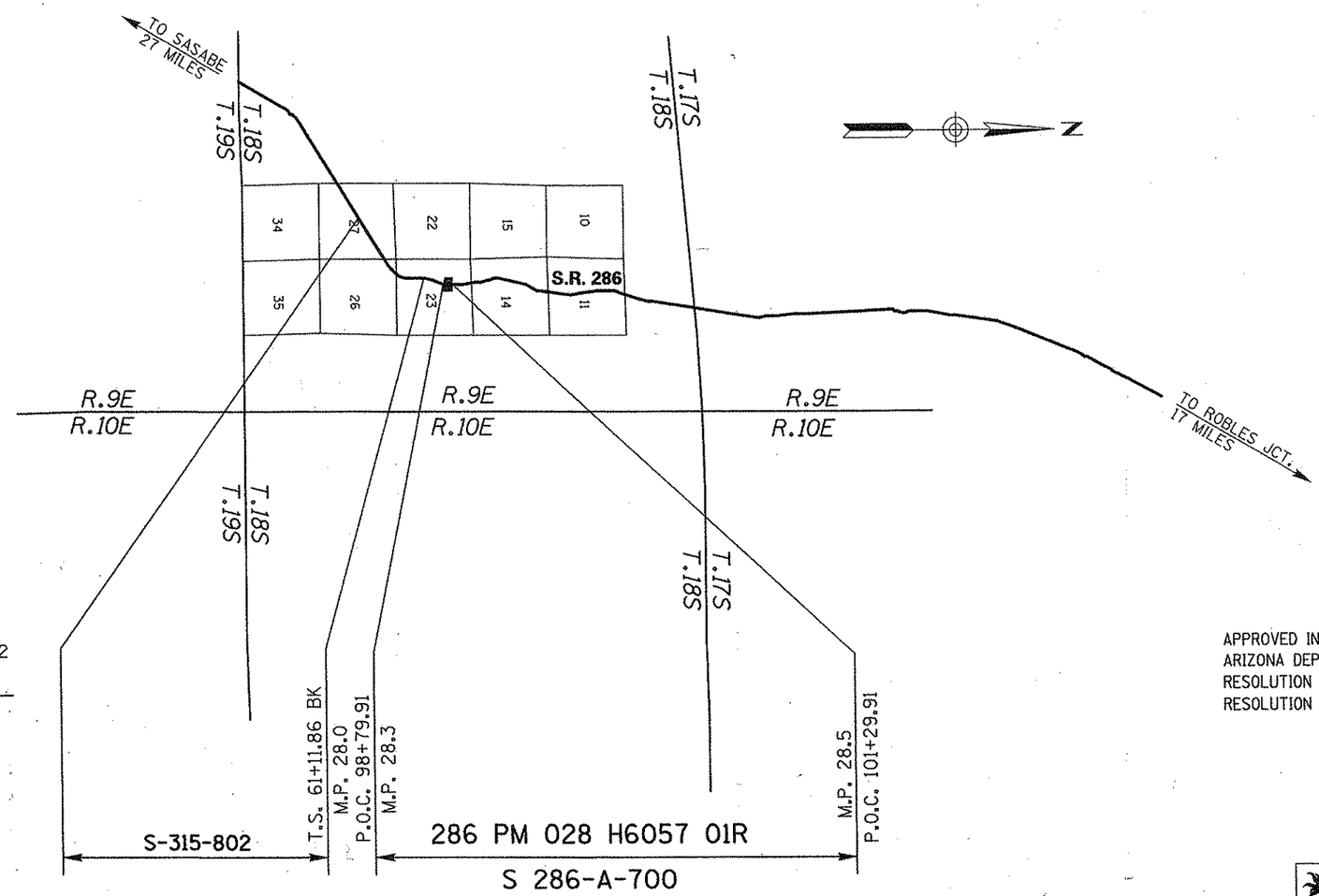

SHEET INDEX

COVER SHEET	1
STANDARD ABBREVIATIONS & SYMBOLS	S-1
OWNERSHIP RECORD SHEET	ORS-1
VICINITY MAP SHEET	VM-1
PLAN SHEET	P-1
RESULTS OF SURVEY	RS-1 TO RS-2
MONUMENTATION SURVEY	MS-1
TOTAL SHEETS	8

APPROVED IN ACCORDANCE WITH
ARIZONA DEPARTMENT OF TRANSPORTATION BOARD
RESOLUTION 2004-01-A-002 DATED 1/16/04
RESOLUTION 2005-02-A-012 DATED 2/18/05

Castro Engineering corp

CERTIFICATE NO. 17139 FRANK G. CASTRO ARIZONA U.S.A.

RIGHT OF WAY - STANDARD ABBREVIATIONS & SYMBOLS

A	
Acres	Ac.
Ahead	Ahd.
And Husband	et vir
And Others	et al
And Wife	et ux
Approximate	Approx.
Avenue	Ave.
B	
Back	Bk.
Book	Bk.
Boulevard	Blvd.
Brass Cap	B.C.
Bureau of Indian Affairs	B.I.A.
Bureau of Land Management	B.L.M.
Bureau of Reclamation	B.O.R.
C	
Calculated	(C)
Center	Ctr.
Centerline	℄
Construction	Constr.
Corner	Cor.
County	Co.
Curve Information	
Curve to Spiral	C.S.
Degree of Curve	D
Delta	Δ
Length of Curve	L
Point of Compound Curve	P.C.C.
Point of Curvature	P.C.
Point of Intersection	P.I.
Point of Reverse Curve	P.R.C.
Point of Reverse Spiral	P.R.S.
Point of Tangent	P.T.
Point on Curve	P.O.C.
Point on Tangent	P.O.T.
Point on Semi-Tangent	P.O.S.T.
Radius	R
Spiral rate of change	a
Spiral to Curve	S.C.
Spiral to Tangent	S.T.
Tangent Length	T
Tangent to Spiral	T.S.

D	
Degrees	°
Department	Dept.
Docket	Dkt.
Drainage Easement	DE
Drive	Dr.
E	
Easement	Esmt.
East	E.
Electrical	Elec.
Equation	Equa.
Existing	Exist.
F	
Federal	Fed.
Feet	'
Flowage Easement	FE
Found	Fd.
H	
Highway	Hwy.
Highway Easment Deed	HED
Homestead Entry Survey	HES
I	
Inch	In. or "
Irrigation	Irr.
J	
Junction	Jct.
L	
Lane	Ln.
Left	Lt.
Local Tangent Bearing	L.T.B.
M	
Measured	(M)
Mile Post	M.P.
Mineral Survey	M.S.
Minutes	'
Miscellaneous	Misc.
Monument	Mon.
N	
North	N.
Not to Scale	N.T.S.
Number	No.
P	
Page	Pg.

Parcel	Par.
Parkway	Pkwy.
Place	Pl.
Ponding Easement	PE
Public Utility Easement	PUE
Q	
Quit Claim Deed	Q.C.D.
R	
Railroad	R.R.
Range	R
Record	(R)
Right	Rt.
Right of Way	R/W
Road	Rd.
S	
Seconds	"
Section	Sec.
Sheet	Sht.
Slope Easement	SE
South	S.
Special Warranty Deed	S.W.D.
Square	Sq.
Square Feet	S.F.
State Route	S.R.
Station	Sta.
Street	St.
Subdivision	Subd.
T	
Telegraph	Tig.
Telephone	Tel.
Township	T
Temporary	Temp.
Temporary Construction Easement	TCE
Traffic Interchange	T.I.
U	
United States General Land Office	U.S.G.L.O.
W	
West	W.
Warranty Deed	W.D.

Boundary Lines
- City Limit Line
- County Line
- Forest-City Limit Line
- Forest-Reservation Line
- State Boundary Line

Centerlines
- Exist. Centerline w/ticks
- Exist. Centerline wo/ticks
- New Constr. Centerline
- New Survey Centerline
- Railroad Centerline
- Centerline on Results of Survey

Control Lines
- Exist. Access Control Line
- New Access Control Line

Easement Lines
- Exist. Easement Line
- Exist. Drainage Easement Line
- New Perpetual Easement Line
- TCE Line

Misc. Lines
- Ditch-River Line
- Meander Line
- Mining Claim Line

Property Lines
- Lease Grant Boundary Line
- Lease Property Line
- Property Line
- Subdivision Property/Road Line
- Additional area to be acquired

Public Land Survey Lines
- Mid Section Line
- Section Line
- Sixteenth (1/16) Line
- Township-Range Line

R/W Lines
- Exist. ADOT R/W Line
- Exist. Non-ADOT R/W Line
- New R/W Line
- Railroad R/W Line
- Railroad-Highway R/W Line

Topographic Features
- Cut Slope Limit Line
- Exist. Fence Line
- Exist. Topo Line
- Fill Slope Limit Line
- New Fence Line

Break Line

Data Circle (1)

Data Hex (1)

Data Square [1]

Dimension Arrow

Dimension Tie

Exist. R/W Monument

New R/W Monument

PC - PT Circle

Property Anchor Bar

Property-Lease & Unpatented Mining Claim Anchor Bar

Property Limit Arrow

Property-Lease & Unpatented Mining Claim Limit Arrow

Parcel Bubble (7-8858)

NGS Control Pt or Angle Point

N

North Arrow

31 | 32 / 6 | 5 — Found or Set Section Corner

4 ○ 3 — Found or Set Quarter Corner

(3) — Found or Set Center Quarter Corner

31 | 32 / 6 | 5 — Unfound Section Corner

4 / 9 — Unfound Quarter Corner

(3) — Unfound Center Quarter Corner

MP 1 1 5 — Mile Post Marker

Click here for SR 286 Index

...\286RW028.STANDARDS

DRAWING NO.	D-10-T-390	ARIZONA DEPARTMENT OF TRANSPORTATION INTERMODAL TRANSPORTATION DIVISION RIGHT OF WAY PLANS SECTION
SURVEY	See Attached	HIGHWAY NAME: SASABE-ROBLES RANCH
DRAWN/DATE	K.S./Aug. 2005	FEDERAL IDENTIFICATION NO.: S 286-A-700
ADOT REVIEW	G. McEwen	TRACS NO. 286 PM 028 H6057 01R
Castro Engineering		
ROUTE NO.: SR 286	SECTION NAME: Cerro Prieto Wash	SHEET S-1

REGISTERED LAND SURVEYOR CERTIFICATE NO. 17139 FRANK G. CASTRO ARIZONA U.S.A.

OWNERSHIP RECORD

	PARCEL NUMBER	OWNER	DESCRIPTION OF AREA REQUIRED	TOTAL AREA	AREA REQUIRED: GROSS INCLUDING (EXISTING R/W)	AREA REQUIRED: NET EXCLUDING (EXISTING R/W)	AREA REQUIRED: NEW EASEMENTS	REMAINDER: LEFT	REMAINDER: RIGHT	SHEET NO.	ACQUISITION RECORD: INSTRUMENT TYPE	ACQUISITION RECORD: INSTRUMENT DATE	ACQUISITION RECORD: RECORDED DATE	ACQUISITION RECORD: RECORDED DOCUMENT
(1)	10-1447	STATE OF ARIZONA (STATE LAND DEPT.)	PT. NW4 SEC 23 T.18S. R.9E.	(1) 14,239,483	1,113,464	10,472		7,225,273	5,900,746	P-1				

ALL AREAS ARE IN SQUARE FEET UNLESS OTHERWISE NOTED

(1) TOTAL AREA REFERS ONLY TO THE WEST ONE-HALF OF SECTION 23

Click here for SR 286 Index

CHANGE ORDER REVISIONS

C.O. NO.	DATE	BY	DESCRIPTION OF REVISIONS

DRAWING NO.	D-10-T-390
SURVEY	See Attached
DRAWN/DATE	K.S./Aug. 2005
ADOT REVIEW	G. McEwen

Castro Engineering corp

ARIZONA DEPARTMENT OF TRANSPORTATION
INTERMODAL TRANSPORTATION DIVISION
RIGHT OF WAY PLANS SECTION

HIGHWAY NAME: SASABE-ROBLES RANCH

FEDERAL IDENTIFICATION NO.: S 286-A-700

TRACS NO. 286 PM 028 H6057 01R

ROUTE NO.: SR 286

SECTION NAME: Cerro Prieto Wash

REGISTERED LAND SURVEYOR CERTIFICATE NO. 17139 FRANK G. CASTRO ARIZONA U.S.A.

SHEET ORS-1

...\286RW028.OWNERSHIP

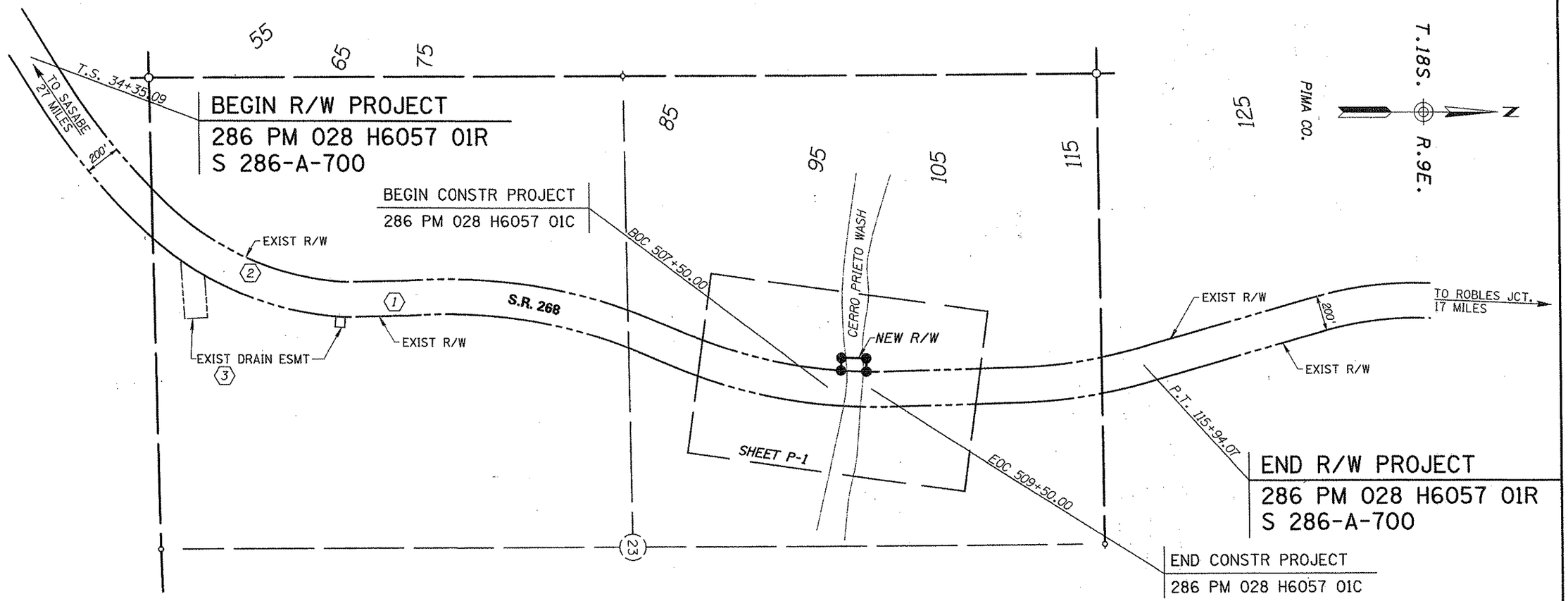

Click here for SR 286 Index

INDEX TO EXISTING ADOT R/W											
(#) ID.	LOCATION	SEC.	T.	R.	ACQ. FROM	TYPE	BK./DKT.	PAGE	WIDTH	YEAR	PARCEL NO.
1	PT W½	23	18S	9 E	STATE LAND DEPT.	ESMT	RW #1690	-	200'	1957	-
2	PT SW¼	23	18S	9 E	STATE LAND DEPT.	ESMT	6141	865	200'	1979	10-288
3	PT SW¼	23	18S	9 E	STATE LAND DEPT.	DE	RW #5008	-	VARIES	1972	10-288

VICINITY MAP

0 150 300
Scale

...\286RW028.VICINITY01

CHANGE ORDER REVISIONS			
C.O. NO.	DATE	BY	DESCRIPTION OF REVISIONS

DRAWING NO.	D-10-T-390
SURVEY	See Attached
DRAWN/DATE	K.S./Aug. 2005
ADOT REVIEW	G. McEwen
Castro Engineering corp	
ROUTE NO.: SR 286	SECTION NAME: Cerro Prieto Wash

ARIZONA DEPARTMENT OF TRANSPORTATION
INTERMODAL TRANSPORTATION DIVISION
RIGHT OF WAY PLANS SECTION

HIGHWAY NAME: SASABE-ROBLES RANCH
FEDERAL IDENTIFICATION NO.: S 286-A-700
TRACS NO. 286 PM 028 H6057 01R

17139 FRANK G. CASTRO ARIZONA U.S.A.

SHEET VM-1

Click here for SR 286 Index

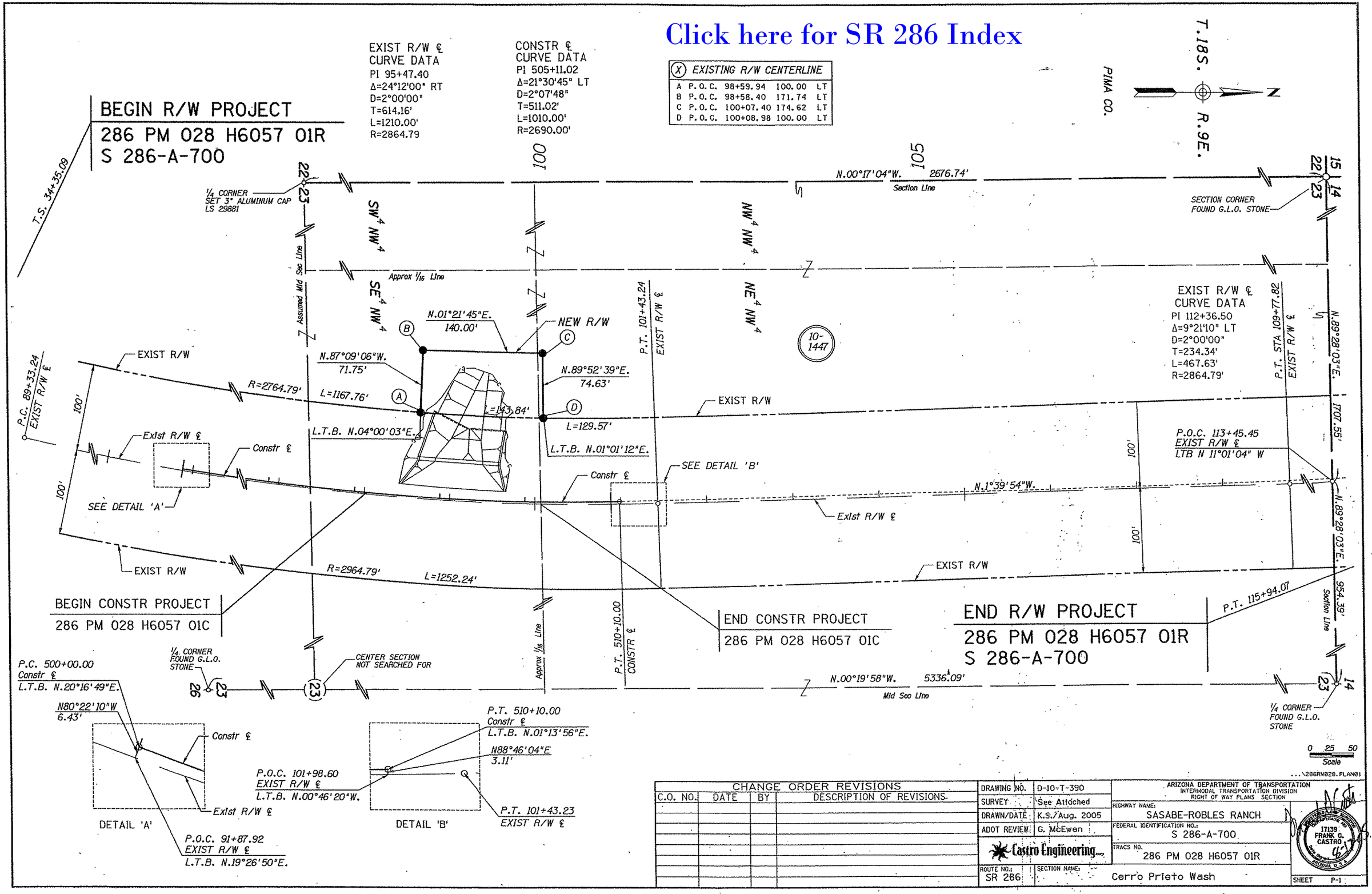

CHANGE ORDER REVISIONS			
C.O. NO.	DATE	BY	DESCRIPTION OF REVISIONS

DRAWING NO.	D-10-T-390
SURVEY	See Attached
DRAWN/DATE	K.S./Aug. 2005
ADOT REVIEW	G. McEwen
Castro Engineering	
ROUTE NO.: SR 286	SECTION NAME: Cerro Prieto Wash

ARIZONA DEPARTMENT OF TRANSPORTATION
INTERMODAL TRANSPORTATION DIVISION
RIGHT OF WAY PLANS SECTION

HIGHWAY NAME: SASABE-ROBLES RANCH
FEDERAL IDENTIFICATION NO.: S 286-A-700
TRACS NO. 286 PM 028 H6057 01R
SHEET P-1

REGISTERED LAND SURVEYOR CERTIFICATE NO. 17139 FRANK G. CASTRO ARIZONA U.S.A.

RESULTS OF SURVEY

Click here for SR 286 Index

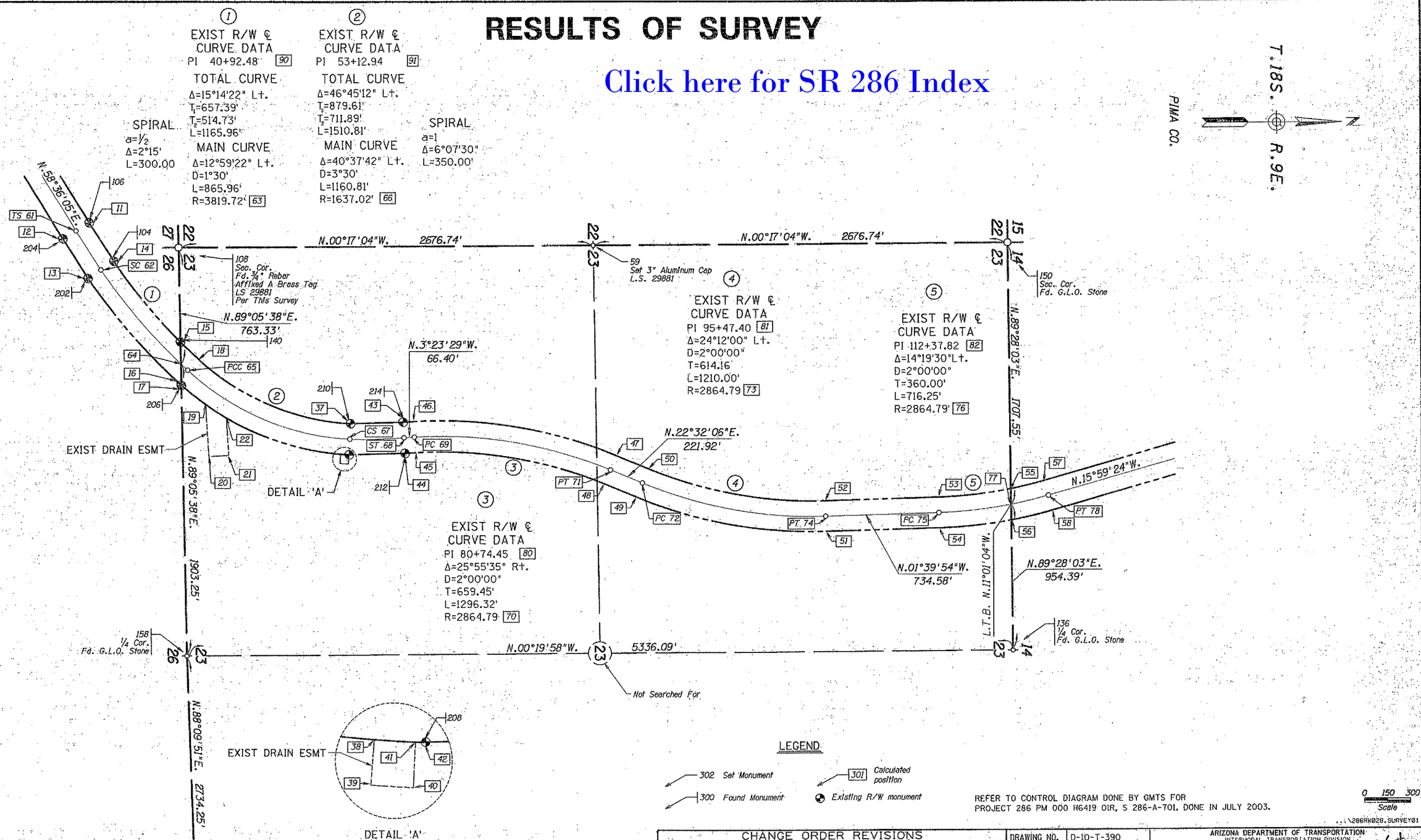

REFER TO CONTROL DIAGRAM DONE BY GMTS FOR PROJECT 286 PM 000 H6419 01R, S 286-A-701, DONE IN JULY 2003.

...\286RW028.SURVEY01

CHANGE ORDER REVISIONS			
C.O. NO.	DATE	BY	DESCRIPTION OF REVISIONS

DRAWING NO.	D-10-T-390
SURVEY	Sept. 2003
DRAWN/DATE	K.S./Aug. 2005
ADOT REVIEW	G. McEwen
Castro Engineering	
ROUTE NO.: SR 286	SECTION NAME: Cerro Prieto Wash

ARIZONA DEPARTMENT OF TRANSPORTATION
INTERMODAL TRANSPORTATION DIVISION
RIGHT OF WAY PLANS SECTION

HIGHWAY NAME: SASABE-ROBLES RANCH

FEDERAL IDENTIFICATION NO.: S 286-A-700

TRACS NO. 286 PM 028 H6057 01R

CERTIFICATE NO. 17139 FRANK G. CASTRO ARIZONA U.S.A.

SHEET RS-1

RESULTS OF SURVEY

CASTRO CONTROL POINTS

PT.	NORTHING	EASTING	DESCRIPTION
101	309198.52181	861338.27734	ADOT R/W AC "BILZ"
102	296857.73092	847843.93566	USC&GS BC "M113"
114	329345.80621	863446.31990	USC&GS BC "H113"

CALCULATED POINTS

PT.	NORTHING	EASTING	DESCRIPTION
11	305887.7013	859565.5755	CALC
12	305716.9886	859669.7733	CALC
13	305878.7239	859927.0679	CALC
14	306045.2142	859816.2484	CALC
15	306473.5418	860346.9244	CALC
16	306450.4016	860604.9165	CALC
17	306478.0255	860630.4443	CALC
18	306587.7227	860459.5104	CALC
19	306633.9542	860755.8983	CALC
20	306653.6606	861088.8757	CALC
21	306781.7149	861081.2719	CALC
22	306767.5725	860842.3100	CALC
23	306484.7193	861053.7057	CALC
37	307569.7448	860877.3209	CALC
38	307505.5342	861073.6180	CALC
39	307500.7713	861133.4287	CALC
40	307555.5482	861136.9499	CALC
41	307558.4833	861077.0030	CALC
42	307560.2064	861077.0933	CALC
43	307908.7850	860869.1408	CALC
44	307920.6162	861068.7905	CALC
45	307986.9026	861064.8624	CALC
46	307975.0715	860865.2127	CALC
47	309286.7024	861086.3944	CALC
48	309210.0530	861271.1236	CALC
49	309415.0279	861356.1735	CALC
50	309491.6773	861171.4443	CALC
51	310637.4210	861581.2954	CALC
52	310631.6097	861381.3798	CALC
53	311365.8795	861360.0355	CALC
54	311371.6909	861559.9510	CALC
55	311832.0954	861306.6427	CALC
56	311833.9860	861510.0345	CALC
57	312047.1622	861254.2319	CALC
58	312102.2563	861446.4938	CALC
59	309140.4575	859714.2060	CALC
61	305802.3450	859617.6743	CALC
62	305961.9690	859871.6582	CALC
63	309141.7013	857755.1602	CALC RP
64	306475.8159	860490.7253	CALC
65	306519.0622	860532.2135	CALC
66	307643.0484	859342.0498	CALC RP
67	307564.9756	860977.2071	CALC
68	307914.7006	860968.9656	CALC
69	307980.9870	860965.0375	CALC
70	308150.4559	863824.8106	CALC RP
71	309248.3777	861178.7590	CALC
72	309453.3526	861263.8089	CALC
73	310551.2745	858617.7572	CALC RP
74	310634.5154	861481.3376	CALC
75	311368.7852	861459.9932	CALC
76	311285.5443	858596.4129	CALC RP
77	311833.0413	861408.3995	CALC
78	312074.7093	861350.3628	CALC
79	306672.0774	861042.6029	CALC PI
80	308639.2807	860926.0274	CALC PI
81	310020.6169	861499.1829	CALC PI
82	311728.6356	861449.5328	CALC PI
90	306144.8363	860178.7959	CALC PI
91	307036.9270	861020.9999	CALC PI

EXISTING R/W MONUMENTATION

PT.	NORTHING	EASTING	DESCRIPTION	STATION	OFFSET
104	306045.1334	859816.3942	AHD BC 2979.92	37+35.17	99.85 LT
106	305887.7756	859565.6305	AHD BC 2980.69	34+35.18	100.03 LT
112	305992.1949	859731.7890	½" REBAR LS 12218	36+33.16	101.48 LT
140	306473.5863	860347.4102	AHD BC 2979.09	44+36.77	99.69 LT
200	305737.3658	859734.0605	½" REBAR LS 12218	35+00.37	116.14 RT
202	305878.6452	859927.1252	AHD BC 2980.25	37+35.09	100.10 RT
204	305716.9886	859669.7733	AHD BC 2980.79	34+35.09	100.00 RT
206	306478.1141	860630.6257	AHD BC 2980.11	46+36.68	100.08 RT
208	307560.4851	861077.2017	AHD BC 2982.17	57+62.69	100.09 RT
210	307569.7744	860877.1161	AHD BC 2977.17	57+36.20	100.21 LT
212	307920.8383	861068.9378	AHD BC	61+11.86	100.16 LT
214	307909.0421	860869.2727	AHD BC 2979.78	61+11.86	99.85 RT

EXISTING R/W LINE

THE FOLLOWING LIST OF POINTS REPRESENTS THE EXISTING RIGHT OF WAY LINE AS DETERMINED BY ANALYSIS OF MONUMENTATION FOUND DURING THE COURSE OF THIS SURVEY AND THE FOLLOWING DOCUMENTATION:

1. ADOT R/W DRAWINGS D-10-T-318 & E-10-T-318.
2. BOOK 23 OF RECORDS OF SURVEY AT PAGE 4 THEREIN, RECORDS OF PIMA COUNTY, ARIZONA.
3. BOOK 18 OF ROAD MAPS AT PAGE 13 THEREIN, RECORDS OF PIMA COUNTY, ARIZONA.
4. THE MOST CURRENT BLM MAPS, NOTES & DEPENDENT RESURVEYS.

LEFT SIDE			RIGHT SIDE		
PT.	STATION	OFFSET	PT.	STATION	OFFSET
11	34+35.09	100.00 LT	12	34+35.09	100.00 RT
14	37+35.09	100.00 LT	13	37+35.09	100.00 RT
63	Radius Pt.	----	63	Radius Pt.	----
15	44+36.38	100.00 LT	16	46+01.05	100.00 RT
63	Radius Pt.	----	66	Radius Pt.	----
18	46+01.05	100.00 LT	17	46+36.50	100.00 RT
66	Radius Pt.	----	66	Radius Pt.	----
37	57+61.86	100.00 LT	19	48+25.22	100.00 RT
43	61+11.86	100.00 LT	66	Radius Pt.	----
46	74+15.00	100.00 LT	22	49+75.23	100.00 RT
70	Radius Pt.	----	66	Radius Pt.	----
47	87+11.32	100.00 LT	38	57+10.23	100.00 RT
50	89+33.24	100.00 LT	66	Radius Pt.	----
73	Radius Pt.	----	41	57+60.24	100.00 RT
52	101+43.24	100.00 LT	66	Radius Pt.	----
53	108+77.82	100.00 LT	42	57+61.86	100.00 RT
76	Radius Pt.	----	44	61+11.86	100.00 RT
55	113+64.64	100.00 LT	45	74+15.00	100.00 RT
76	Radius Pt.	----	70	Radius Pt.	----
57	115+94.07	100.00 LT	48	87+11.32	100.00 RT
			49	89+33.24	100.00 RT
			73	Radius Pt.	----
			51	101+43.24	100.00 RT
			54	108+77.82	100.00 RT
			76	Radius Pt.	----
			56	113+27.58	100.00 RT
			76	Radius Pt.	----
			58	115+94.07	100.00 RT

EXIST R/W CENTERLINE

PT.	NORTHING	EASTING	STATION	STATION EQUATION
61	305802.3450	859617.6743	34+35.09	
62	305961.9690	859871.6582	37+35.09	
65	306519.0622	860532.2135	46+01.05	
67	307564.9756	860977.2071	57+61.86	
68	307914.7006	860968.9656	---	61+11.86 BK
68	307914.7006	860968.9656	---	73+48.60 AHD
69	307980.9870	860965.0375	74+15.00	
71	309248.3777	861178.7590	87+11.32	
72	309453.3526	861263.8089	89+33.24	
74	310634.5154	861481.3376	101+43.24	
75	311368.7852	861459.9932	108+77.82	
77	311833.0413	861408.3995	113+45.45	
78	312074.7093	861350.3628	115+94.07	

SECTION MONUMENTATION

PT.	NORTHING	EASTING	DESCRIPTION
59	309140.4575	859714.2060	SET 3-1/2" AC LS 29881
108	306463.7456	859727.4919	¾" REBAR
116	306593.5000	865126.5807	GLO STONE, PROPERLY MARKED
136	311841.9125	862362.7505	GLO STONE, PROPERLY MARKED
150	311817.1693	859700.9200	GLO STONE, PROPERLY MARKED
158	306505.9058	862393.7373	GLO STONE, PROPERLY MARKED

GENERAL NOTES

THREE ADOT CONTROL POINTS WERE USED TO ESTABLISH THE CONTROL BASELINE FOR THIS SURVEY. SAID CONTROL POINT INFORMATION IS FROM ADOT RIGHT OF WAY PLANS SECTION. DRAWING NO. D-10-T-391 AND IS DATED SEPTEMBER 2003. THE GEODETIC AND GRID COORDINATES FOR SAID STATIONS ARE AS FOLLOWS:

BILZ NAD 83(1992) 31°50'55.77913"(N) 111°23'51.54953"(W)
GRID COORDINATE N 309131.44029 E 861151.40748
H113 NAD 83(1992) 31°54'15.018828"(N) 111°23'25.98178(W)
GRID COORDINATE N 329274.35367 E 863258.99278
M113 NAD 83(1992) 31°48'54.28765"(N) 111°26'28.59531"(W)
GRID COORDINATE N 296793.32677 E 847659.99344

THESE VALUES ARE BASED ON 1983 (EPOCH 1992) ARIZONA STATE PLANE COORDINATES, ARIZONA CENTRAL ZONE, STANDARD TRAVERSE MERCATOR PROJECTION. FOR GROUND COORDINATE VALUES, APPLY A SCALE FACTOR OF 1.000217

UNITS = INTERNATIONAL FEET (1 FOOT = 0.3048 METERS EXACTLY)

THE COORDINATES PRESENTED ON THIS SURVEY ARE SHOWN TO FOUR AND FIVE DECIMAL PLACES FOR CALCULATION PURPOSES, AND ARE NOT A REPRESENTATION OF THE PRECISION OF THE SURVEY MEASUREMENTS.

ALL MONUMENTATION WAS LOCATED USING A TOPCON RTK DIFFERENTIAL GPS SYSTEM. SAID MONUMENTS WERE OCCUPIED 2 TIMES WITH A MINUMUM OF 2 HOURS OF TIME SEPARATION BETWEEN EACH OCCUPATION.

ALL BEARINGS ARE GRID BEARINGS, DISTANCES ARE GROUND DISTANCES AND ALL COORDINATES ARE GROUND COORDINATES.

THE FIELD SURVEY WAS CONDUCTED IN THE MONTH OF SEPTEMBER, 2003.

MONUMENTATION VERIFICATION AND ACCEPTANCE:

THE MONUMENTATION SHOWN ON THIS "RESULTS OF SURVEY" WAS BASED ON AN OBSERVATION AND EVALUATION OF PHYSICAL CORROBORATING EVIDENCE IN THE FIELD; AND A REVIEW AND ANALYSIS OF EXISTING DRAWINGS, PLATS, AND NOTES READILY AVAILABLE AT THE TIME THE SURVEY WAS PREPARED.

THIS RESULTS OF SURVEY IS FILED IN THE RIGHT OF WAY PLANS SECTION OF THE ARIZONA DEPARTMENT OF TRANSPORTATION, 205 SOUTH 17TH AVE, MD612E, PHOENIX, AZ 85007, (602)712-7270. SEE ADOT R/W FILE COPY FOR MOST CURRENT ADDITIONS OR REVISIONS.

...\286RW028.SURVEY02

CHANGE ORDER REVISIONS			
C.O. NO.	DATE	BY	DESCRIPTION OF REVISIONS

DRAWING NO.	D-10-T-390
SURVEY	Sept. 2003
DRAWN/DATE	K.S./Aug. 2005
ADOT REVIEW	G. McEwen

Castro Engineering

ARIZONA DEPARTMENT OF TRANSPORTATION
INTERMODAL TRANSPORTATION DIVISION
RIGHT OF WAY PLANS SECTION

HIGHWAY NAME: SASABE-ROBLES RANCH
FEDERAL IDENTIFICATION NO.: S 286-A-700
TRACS NO. 286 PM 028 H6057 01R

ROUTE NO.: SR 286
SECTION NAME: Cerro Prieto Wash

REGISTERED LAND SURVEYOR CERTIFICATE NO. 17139 FRANK G. CASTRO ARIZONA U.S.A.

SHEET RS-2

Click here for SR 286 Index

RIGHT OF WAY MONUMENTATION SURVEY

THIS SURVEY SUPPLEMENTS THE RESULTS OF SURVEY AS SHOWN ON SHEETS RS-1 TO RS-2

Click here for SR 286 Index

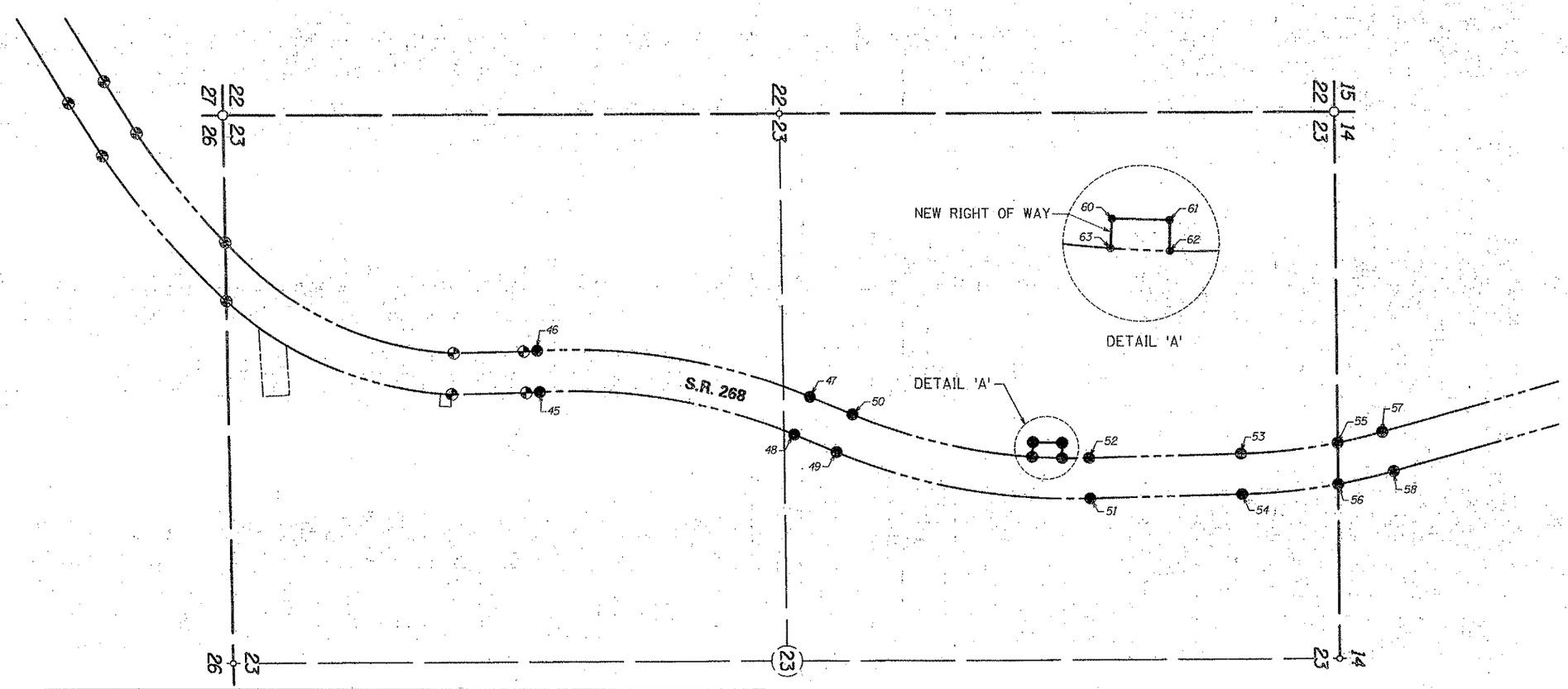

R/W MONUMENTATION SET					
PT.	NORTHING	EASTING	DESCRIPTION	STATION	OFFSET
45	307986.9026	861064.8624	Stamped 3" Aluminum Cap	74+15.00	100.00' RT
46	307975.0715	860865.2127	Stamped 3" Aluminum Cap	74+15.00	100.00' LT
47	309286.7024	861086.3944	Stamped 3" Aluminum Cap	87+11.32	100.00' LT
48	309210.0530	861271.1236	Stamped 3" Aluminum Cap	87+11.32	100.00' RT
49	309415.0279	861356.1735	Stamped 3" Aluminum Cap	89+33.24	100.00' RT
50	309491.6773	861171.4443	Stamped 3" Aluminum Cap	89+33.24	100.00' LT
51	310637.4210	861581.2954	Stamped 3" Aluminum Cap	101+43.24	100.00' RT
52	310631.6097	861381.3798	Stamped 3" Aluminum Cap	101+43.24	100.00' LT
53	311365.8795	861360.0355	Stamped 3" Aluminum Cap	108+77.82	100.00' LT
54	311371.6909	861559.9510	Stamped 3" Aluminum Cap	108+77.82	100.00' RT
55	311832.0954	861306.6427	Stamped 3" Aluminum Cap	113+64.64	100.00' LT
56	311833.9860	861510.0345	Stamped 3" Aluminum Cap	113+27.58	100.00' RT
57	312047.1622	861254.2319	Stamped 3" Aluminum Cap	115+94.07	100.00' LT
58	312102.2563	861446.4938	Stamped 3" Aluminum Cap	115+94.07	100.00' RT
60	310361.9340	861304.1470	Found & Stamped ADOT Cap	98+58.40	171.74' LT
61	310501.8950	861307.4760	Found & Stamped ADOT Cap	100+07.40	174.62' LT
62	310502.0550	861382.1090	Found & Stamped ADOT Cap	100+08.98	100.00' LT
63	310358.3680	861375.8090	Found & Stamped ADOT Cap	98+59.94	100.00' LT

REFER TO THE R/W PLANS FOR BASIS OF STATIONING

LEGEND

- 302 Set Monument
- 300 Found Monument
- 301 Calculated position
- Existing R/W monument
- New R/W monument

CHANGE ORDER REVISIONS			
C.O. NO.	DATE	BY	DESCRIPTION OF REVISIONS

DRAWING NO.	D-10-T-390
SURVEY	Jan. 2005
DRAWN/DATE	K.S./Aug. 2005
ADOT REVIEW	G. McEwen
Castro Engineering	
ROUTE NO.: SR 286	SECTION NAME: Cerro Prieto Wash

ARIZONA DEPARTMENT OF TRANSPORTATION
INTERMODAL TRANSPORTATION DIVISION
RIGHT OF WAY PLANS SECTION

HIGHWAY NAME: SASABE-ROBLES RANCH

FEDERAL IDENTIFICATION NO.: S 286-A-700

TRACS NO. 286 PM 028 H6057 01R

17139 FRANK G. CASTRO ARIZONA U.S.A.

SHEET MS-1

...\286RW028.SURVEY03