FHWA REGION	STATE	PROJECT NUMBER	SHEET NUMBER	TOTAL SHEETS	FINALIZED PLANS
9	ARIZ.	S-428-606	1	15	

DRAWING NUMBER	D-9-7-266

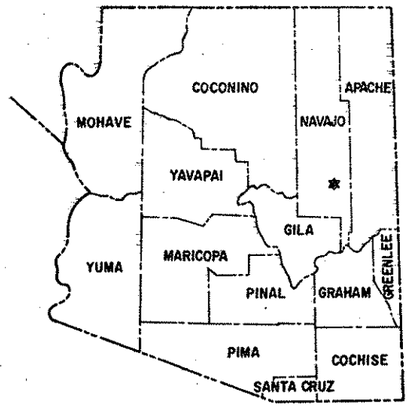

STATE OF ARIZONA
DEPARTMENT OF TRANSPORTATION

HIGHWAYS DIVISION

RIGHT OF WAY PLAN OF THE

HEBER-SNOWFLAKE HWY.
JCT. STATE ROUTE 77-WEST
S.R. 277
PROJECT NO. S-428-606

NAVAJO COUNTY DISTRICT 4

LENGTH OF PROJECT = 2.017 MILES

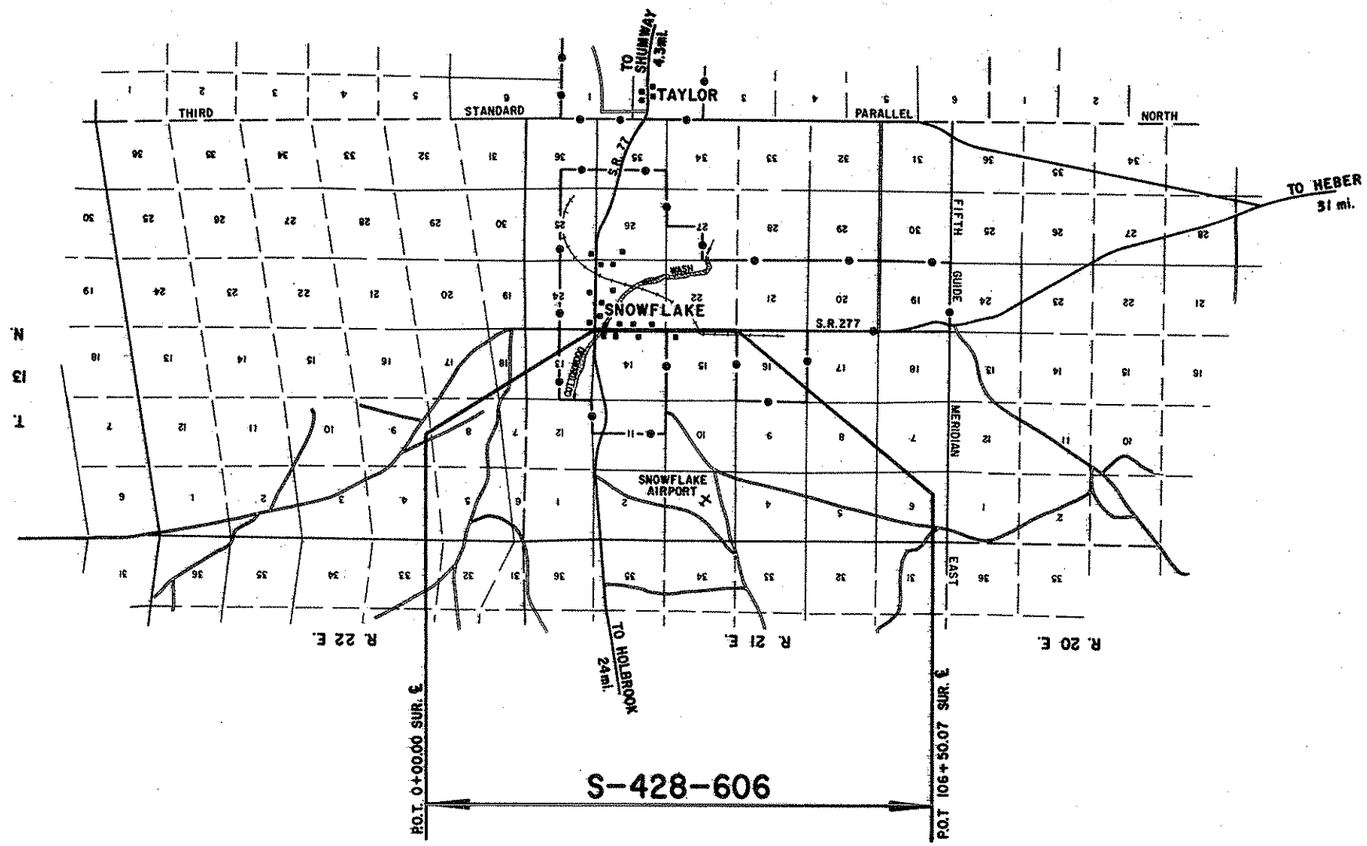

Approved in accordance with Roadway Plans
ARIZONA DEPARTMENT OF TRANSPORTATION BOARD
Approved for Right of Way Acquisition in accordance with Resolution Number 2704-A-00 Dated 3-4-77

OSCAR T. LYON, JR. State Engineer

CHIEF DEPUTY STATE ENGINEER 3-7-77 DATE

U.S. DEPARTMENT OF TRANSPORTATION
FEDERAL HIGHWAY ADMINISTRATION

DIVISION ENGINEER DATE

Click here for SR 277 Index

REDUCED SIZE DO NOT SCALE

DRUNING 44512

Click here for SR 277 Index

HEBER - SNOWFLAKE HWY.
JCT. STATE ROUTE 77 - WEST
NAVAJO COUNTY

A	
Acres	Ac.
Ahead	Ahd
And	&
And Wife	et ux
And Others	et al
And Husband	et vir
Angle	∠
Approximate	Approx
Arbitrary	Arb
Asphalt	Asph
At	@
Avenue	Ave.
B	
Back	Bk.
Bank Protection	B.P
Barbed Wire	B.W.
Bearing	Brng.
Beginning	Beg.
Book	Bk.
Borrow	Bor.
Boulevard	Blvd.
Boundary	Bndry.
Brass Cap	B.C.
Bridge	Br.
Building	Bldg.
Bureau of Indian Affairs	B.I.A.
Bureau of Land Management	B.L.M.
Bureau of Reclaimation	B.R.
C	
Calculated	Calc or C.
Cattle Guard	C.G.
Center	Ctr.
Center to Center	C. to C.
Centerline	℄
Channel	Chan.
Concrete	Conc.
Concrete Box Culvert	C.B.C.
Construction	Constr.
Contractor	Cont.
Corner	Cor.
Corrugated Metal Pipe	C.M.P.
County	Co.
Creek	Ck.
Cubic Yard	C.Y.
Culvert	Culv.
Curve Data	
Curve to Spiral	C.S.
Degree of Change per 100'	d
Length of Curve	L
Radius	R
Spiral to Curve	S.C.
Spiral to Tangent	S.T.
Delta	△
Point of Curve	P.C.
Deflection (Total Curve)	I

Curve Data	
Point of Tangent	P.T.
Point of Compound Curve	P.C.C.
Point of Reverse Curve	P.R.C.
Point of Reverse Spiral	P.R.S.
Point of Intersection	P.I.
Degree of Curve	D
Tangent Length	T
Tangent to Spiral	T.S.
D	
Deceleration	Decel.
Deflection	Defl.
Department	Dept.
Detour	Det.
Diameter	Dia.
Distance	Dist.
Ditch and Dyke	D.& D.
Docket	Dkt.
Drawing	Dwg.
Drive	Dr.
Dyke	Dk.
Drainage	Drn.
Drainage Easement	D.E.
E	
Each	Ea.
Easement	Esmt.
East	E.
Elevation	Elev.
Embankment	Emb.
Engineer	Engr.
Equal	Eq. or =
Equation	Equa.
Excavation	Excav.
Existing	Exist.
Extend	Ext.
F	
Federal	Fed.
Feet	Ft. or '
Fence	Fc.
Flowage Easement	F.E.
Forest	For.
Found	Fnd.
Frame	Fr.
Freeway	Frwy.
Future	Fut.
G	
Galvanized	Galv.
Gauge	Ga.
Government	Govt.
Grader	Gr.
Guard	Gd.

H	
Headwall	Hdwl.
Highway	Hwy.
House	Hse.
I	
Inch	In. or "
Include	Incl.
Interchange	Intcg.
Iron Pipe	I.P.
Irrigation	Irr.
J	
Joint	Jt.
Junction	Jct.
L	
Left	L
Length	L. h
Line	Ln.
Linear Feet	L.F.
Local Tangent Bearing	L.T.B.
M	
Manhole	M.H.
Material	Matl.
Maximum	Max.
Median	Med.
Mile	Mi.
Mile Post	M.P.
Minimum	Mim.
Minute	'
Miscellaneous	Misc.
Monument	Mon.
Mountain	Mt.
N	
National	Natl.
North	N.
Number	No.
O	
Opening	Opng.
Outside Diameter	O.D.
Office	Off.
P	
Page	Pg.
Parcel	Par.
Parkway	Pkwy.
Per	/
Per Cent	%
Place	Pl.
Point on Curve	P.O.C.
Point on Tangent	P.O.T.
Point on Semi-Tangent	P.O.S.T.
Power Line	P.L.

REVISIONS				
C.O. No.	DATE	BY	DESCRIPTION	

PROJECT NO.	9-428-606
DRAWING NO.	D-9-7-200
SHEET NO.	2 of 15
DRAWN BY	K. Swartz
DATE COMP.	2-28-77
SCALE	——

Private	Pvt.
Project	Proj.
Property	Prop.
Proposed	Propsd
Protection	Prot.
Q	
Quadrant	Quad.
R	
Railroad	R.R.
Range	Rng. or R.
Record	Rec. or (R)
Reinforced	Reinf.
Reinforced Concrete Pipe	R.C.P.
Required	Reqd.
Reservation	Res.
Right	Rt.
Right of Way	R/W
Road	Rd.
Roadway	Rdwy.
S	
Second	"
Section	Sec.
Sheet	Sht.
Skew	Sk.
Slope Easement	S.E.
South	S.
Specifications	Specs.
Square	Sq.
Square Feet	ϕ
State Route	S.R.
Station	Sta
Street	St.
Subdivision	Subdiv.
Survey	Sur.
T	
Telegraph	Tlg.
Telephone	Tel.
Township	Twp. or T.
Temporary Construction Easement	T.C.E.
Traffic Interchange	T.I.
Turnout	T.O.
Typical	Typ.
U	
United States General Land Office	U.S.G.L.O.
Underground	Ungnd.
V	
Vertical	Vert.
W	
West	W.
West Bound	W.B.
Warranty Deed	W.D.
Y	
Yard	Yd.

STANDARD ABBREVIATIONS

REDUCED SIZE DO NOT SCALE

SRUNING 44-512

Click here for SR 277 Index

HEBER - SNOWFLAKE HWY.
JCT. STATE ROUTE 77 - WEST
NAVAJO COUNTY

REVISIONS				PROJECT NO.	S-428-606
C.O.No.	DATE	BY	DESCRIPTION	DRAWING NO.	D-9-7-260
				SHEET NO.	3 of 15
				DRAWN BY	K. Swartz
				DATE COMP.	2-28-77
				SCALE	

ITEM	SYMBOL
HIGHWAY SURVEY CENTERLINE	
HIGHWAY CONSTRUCTION CENTERLINE	
HIGHWAY CENTERLINE (EXISTING)	
HIGHWAY RIGHT OF WAY LINE (NEW)	
HIGHWAY RIGHT OF WAY LINE (EXISTING)	
CONTROLLED ACCESS (FULL)	
CONTROLLED ACCESS (PARTIAL)	
CONTROLLED ACCESS (EXISTING)	
RAILROAD RIGHT OF WAY LINE	
RAILROAD RIGHT OF WAY LINE COMMON TO HIGHWAY RIGHT OF WAY LINE (EXISTING)	
NATIONAL OR STATE BOUNDARY LINE	
FOREST, NATIONAL MONUMENT, MILITARY OR INDIAN RESERVATION	
COUNTY LINE	
TOWNSHIP OR RANGE LINE	
SECTION LINE	
QUARTER OR MID SECTION LINE	
SIXTEENTH OR GOVERNMENT LOT LINE	
LAND GRANT BOUNDARY LINE	
CITY LIMITS BOUNDARY LINE	
SUBDIVISION OR LOT BOUNDARY LINE	
PROPERTY OWNERSHIP BOUNDARY LINE	
PROPERTY LEASE BOUNDARY LINE	L L
SURVEY MEANDER LINE	
POWER LINE	
POWER TRANSMISSION LINE	
TELEPHONE OR TELEGRAPH LINE	
TELEPHONE AND POWER LINE (COMBINATION)	
UNDERGROUND TELEPHONE CABLE	T T T T
WATER UTILITY LINE	W 6" W 6" W
NATURAL GAS UTILITY LINE	G 2" G 2" G
SANITARY SEWER LINE	S 8" S 8" S
STORM SEWER LINE	SS 36" SS 36" SS

ITEM	SYMBOL
HIGHWAY SLOPE OR DRAINAGE EASEMENT (NEW)	
HIGHWAY SLOPE OR DRAINAGE EASEMENT (EXISTING)	
TEMPORARY CONSTRUCTION EASEMENT (NEW)	
ROAD (NEW) (SHOULDER TO SHOULDER WIDTH)	
ROAD (EXISTING) (SHOULDER TO SHOULDER WIDTH)	
RAILROAD TRACK	
RIVER OR CREEK (CONTINUOUS FLOW)	
RIVER OR CREEK (INTERMITTENT FLOW)	
NATURAL DRAINAGE OR A WASH	
CANAL, CHANNEL, OR DITCH (NEW)	
CANAL, CHANNEL, OR DITCH (EXISTING)	
IRRIGATION DITCH OR LINE (NEW)	IRR IRR
IRRIGATION DITCH OR LINE (EXISTING)	IRR IRR
DYKE OR LEVEE (NEW)	
DYKE OR LEVEE (EXISTING)	
BANK PROTECTION	
RETAINING WALL	
CONSTRUCTION OR SLOPE LIMITS	
WIRE OR BARBED WIRE FENCE	
CHAIN LINK FENCE	
WOOD FENCE	
STONE FENCE	
ROAD GUARD (NEW)	
ROAD GUARD (EXISTING)	
CURB	
CURB AND GUTTER	
DEPRESSED CURB WITH GUTTER (NEW)	
DEPRESSED CURB WITH GUTTER (EXISTING)	
TREES (DECIDUOUS)	
TREES (CONIFEROUS)	
HEDGE OR SHRUBBERY	
EXIST. PAVEMENT	
NEW PAVEMENT	
EXIST. PAVEMENT, TO BE OBLITERATED	
NEW STRUCTURES (BRIDGES, ETC. NOT COVERED BY PAVEMENT)	
EXCESS TAKE	

STANDARD SYMBOLS

REDUCED SIZE DO NOT SCALE

ITEM	SYMBOL
BRIDGE (NEW)	
BRIDGE (EXISTING)	
PIPE CULVERT (NEW)	
PIPE CULVERT (EXISTING)	
BOX CULVERT (NEW)	
BOX CULVERT (EXISTING)	
CATTLE GUARD (NEW)	
CATTLE GUARD (EXISTING)	
GATE (NEW)	
GATE (EXISTING)	
FORD (NEW)	
FORD (EXISTING)	
TRAFFIC DIRECTIONAL FLOW ARROWS	
DRAINAGE DIRECTIONAL FLOW ARROWS	
PROPERTY LIMIT ARROWS	
LEASE LIMIT ARROWS	L L
PROPERTY TIE BARS	
SURVEY MONUMENT, NEW	
SURVEY MONUMENT, EXISTING	
NEW RIGHT OF WAY CONTROL POINT	
RIGHT OF WAY MARKER, EXISTING	
NORTH ARROW	
FOUND SEC. COR. or 1/4 COR.	
UNFOUND SEC. COR. or 1/4 COR.	
FOUND CENTER SEC.	3
UNFOUND CENTER SEC.	3

5/32" Diameter Circle. No.1 Rapidograph Pen, Or Equal.
SECTION CORNER

1/2" Diameter Circle. No.1 Rapidograph Pen, Or Equal.
CENTER OF SECTION

5/32" Diameter Circle. No.1 Rapidograph Pen, Or Equal.
1/4 CORNER

7-614 PARCEL BUBBLE Size 3/4" 7-614 7-614-L1

DRAWING 64-512

HEBER - SNOWFLAKE HWY.
JCT. STATE ROUTE 77 - WEST
NAVAJO COUNTY

Click here for SR 277 Index

REVISIONS (CONT.)			
C.O.	DATE	BY	DESCRIPTION
5381	5-17-79	R.L.R.	No Revisions Necessary, Bid Set For 502.
5406	7-26-79	PTodd	Rev. Owners of Parcels 9-564 and 9-513-1.

REVISIONS			
C.O. No	DATE	BY	DESCRIPTION
4848	5-11-77	KS	Revised Note ①
4898	7-13-77	KS	Revd owner, total, rem.rt, & net 9-513,
"	"	"	Added 9-513-1.
4941	8-31-77	K.S.	Revd areas 9-563 & 9-565
5068	2-17-78	KS	Deleted 9-562. Revd area 9-561
5104	5-5-78	KS	Revd areas 9-513-1
5259	12-19-78	PTodd	Revised Areas, Parcel 9-513.
5530	3-9-79	R.L.R.	Added shift to Sht. No. of Par. 9-563 CAS (502)

PROJECT NO.	9-428-606
DRAWING NO.	D-9-T-260
SHEET NO.	4 of 15
DRAWN BY	K. Swartz
DATE COMP.	2-28-77
SCALE	

① Net area includes approx. 0.03 Ac. Exist. R/W.

③ Area includes part of a dedicated street as shown on Snowflake Garden Estates subdivision plat recorded in Bk 12, Pg. 27 on 9-13-74.

OWNERSHIP RECORD / ACQUISITION RECORD

PARCEL NUMBER	OWNER	DESCRIPTION	TOTAL AREA	AREA REQUIRED: GROSS INCLUDING EXISTING R/W	AREA REQUIRED: NET EXCLUDING EXISTING R/W	EASEMENT AREA	REMAINDER: LEFT	REMAINDER: RIGHT	SHEET NUMBER	COMMISSION APPROVAL	TYPE & DATE OF INSTRUMENT	RECORDED: DATE	RECORDED: BOOK	RECORDED: PAGE
9-513	Brimhall Sand, Rock & Bldg. Materials	Pt. S½SE¼ Sec. 14, T. 13 N., R. 21 E.	38.13 Ac.		1.13 Ac.			37.00 Ac.	6, 10	9-23-81	FOC 4-16-82	6-9-82	666	846
D-66	George M. Papa, et ux	Pt. S½S½SE¼ Sec. 14, T. 13 N., R. 21 E.	14.00 Ac.		2.15 Ac.			11.85 Ac.	6, 10	4-3-75	FOC 8-18-75	9-29-76	471	96-8
9-515	Town of Snowflake, a Municipal Corp.	Pt. S½S½SW¼SE¼ Sec. 14, T. 13 N., R. 21 E.	400 ⊕		400 ⊕				6, 10	12-8-77	WD 10-12-77	12-22-77	508	420-1
9-561	Glen Flake, et al	Pt. SW¼ Sec. 14, T. 13 N., R. 21 E.	167.0 Ac.	7.10 Ac.	5.20 Ac.			159.90 Ac.	7	9-15-28 12-23-81	FOC	3-28-82	656	922-
		Pt. SE¼SE¼ Sec. 15, T. 13 N., R. 21 E.	260.0 Ac.	0.40 Ac.	0.40 ③ Ac.			259.6 Ac.	8, 9		2-12-82			924
~~9-562~~	~~Bar J Bar Cattle Co.~~	~~Pt. SW¼SW¼ Sec. 14, T. 13 N., R. 21 E.~~	~~240.0 Ac.~~	~~5.6 Ac.~~	~~2.7 Ac.~~	DELETED	2-17-78	~~230.4 Ac.~~	~~7~~					
9-563	Alexis Neal de Gaston	Pt. NE¼NE¼ Sec. 22, T. 13 N., R. 21 E.	154 Ac.	2.9 Ac.	2.3 Ac.		12.5 Ac.		7, 8	4-12-78	WD 2-24-78	5-9-78	519	332-333
9-564	Gary Feezor, et ux	Pt. N½N½ Sec. 22, T. 13 N., R. 21 E.	511.7 Ac.	10.8 Ac.	8.1 Ac.		500.9 Ac.		8, 9	6-2-80	FOC 10-2-80	12-31-80	615	145-7
9-565	Apache Railway Co.	Pt. SE¼SE¼ Sec. 15 & NE¼NE¼ Sec. 22, T. 13 N., R. 21 E.		1.1 Ac.	1.0 Ac.				8, 9	8-16-78	Esmt 3-28-78	9-5-78	531	233-234
9-513-1	Brimhall Sand, Rock & Bldg. Materials	Pt. Lots 28, 29, 30, Snowflake Garden Estates, T. 13 N., R. 21 E.	9.79 Ac.		0.37 Ac. ③			9.42 Ac.	6	9-23-81	FOC 4-16-82	6-9-82	666	846

COPY
HARD COPY
CHECKED BY
BRUNING 44-312

Click here for SR 277 Index

HEBER - SNOWFLAKE HWY.
JCT. STATE ROUTE 77 - WEST
NAVAJO COUNTY

REVISIONS			
C.O. No.	DATE	BY	DESCRIPTION
5259	12-19-78	R.Todd	Revised New R/W Rt. Sta 5+78.77 to 9+00.61.
5330	3-2-79	R.L.A.	Moved End Constr. Proj. Added Detour Rd.
"	"	"	info. etc. C&S. (502).

PROJECT NO.	S-428-606
DRAWING NO.	D-9-T-266
SHEET NO.	5 of 15
DRAWN BY	K. Swartz
DATE COMP.	2-28-77
SCALE	See Below

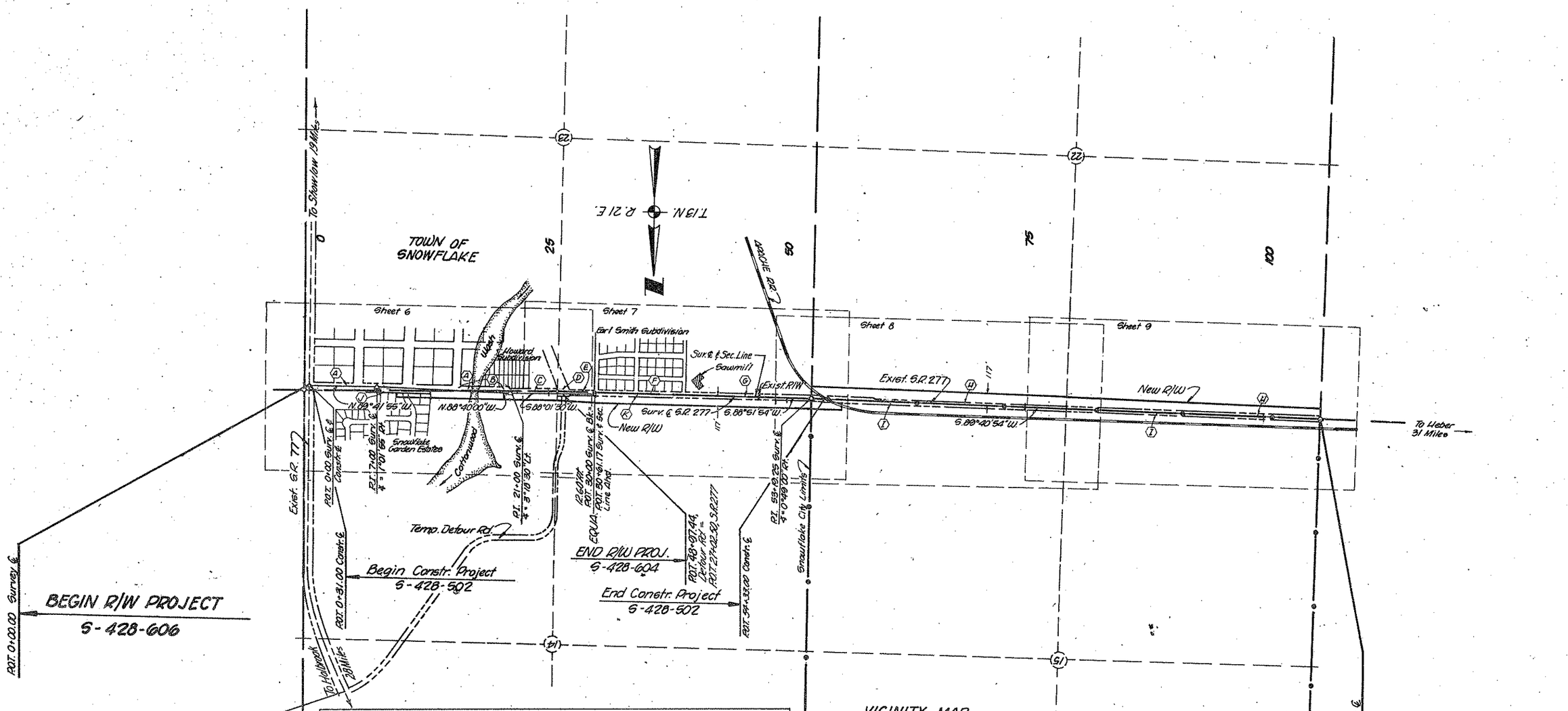

INDEX TO EXISTING R/W

Index	Subdivision	Sec.	Twp.	R.	Acquired from	Type	Book	Page	Width	Year	Par. No.
(A)	Pt. N²NE⁴	23	13N.	21E.	Town of Snowflake	Ded.	2	114-115	Varies	1893	——
(B)	Pt. N²NW⁴NE⁴	23	13N.	21E.	Malvin I. Turley, et ux.	W.D.	348	765	99'	1971	——
(C)	Howard's Subdivision	23	13N.	21E.	——	Ded.	75	171	17'	1956	——
(D)	"Old" S.R. 77	23	13N.	21E.	——	——	——	——	100'	——	——
(E)	Pt. NE⁴NE⁴NW⁴	23	13N.	21E.	Navajo County	Ded.	——	——	——	——	——
(F)	Earl Smith Subdiv.	23	13N.	21E.	——	Ded.	6	4	Varies	1960	——
(G)	Pt. N²NW⁴	23	13N.	21E.	Navajo County	Ded.	——	——	Varies	——	——
(H)	Pt. N²N²	22	13N.	21E.	Navajo County	Ded.	——	——	Varies	——	——
(I)	Pt. S²S²	15	13N.	21E.	Navajo County	Ded.	——	——	Varies	——	——
(J)	Snowflake Garden Est.	14	13N.	21E.	——	Ded.	12	27	——	1974	——
(K)	Pt. S²S²	14	13N.	21E.	Navajo County	Ded.	——	——	Varies	——	——

CHECKED BY. Ted Kaye

HARD COPY 7648 M1

DRAWING 44-512

HEBER - SNOWFLAKE HWY.
JCT. STATE ROUTE 77 - WEST
NAVAJO COUNTY

Click here for SR 277 Index

REVISIONS					
C.O. No.	DATE	BY	DESCRIPTION	PROJECT NO.	S-428-606
4898	7-13-77	K.S.	Rev'd prop. lines. Par. 9-513, Added	DRAWING NO.	D-9-T-266
"	"	"	9-513-1	SHEET NO.	6 of 15
5104	5-3-78	KS	Rev'd prop. limits 9-513-1.	DRAWN BY	K. Swartz
5259	12-19-78	P.Toda	Revised New R/W in Parcel 9-513.	DATE COMP.	2-28-77
5330	3-9-79	R.L.R.	See C.O. For C&S. Revisions (502)	SCALE	1" = 100'

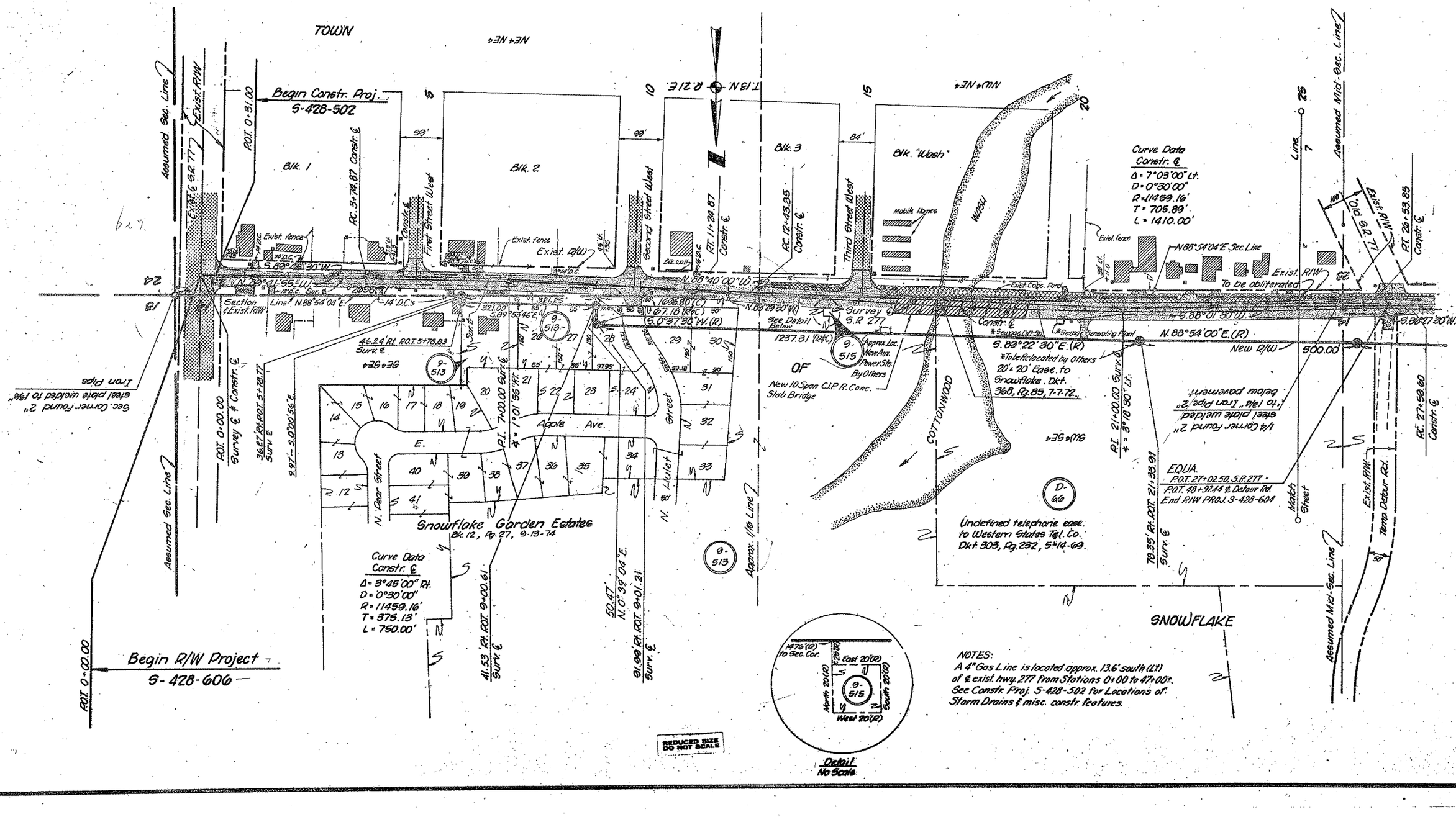

NOTES:
A 4" Gas Line is located approx. 13.6' south (Lt) of ℄ exist. hwy. 277 from Stations 0+00 to 47+00±. See Constr. Proj. S-428-502 for Locations of Storm Drains & misc. constr. features.

CHECKED BY
HARD COPY 7648 M1

HEBER - SNOWFLAKE HWY.
JCT. STATE ROUTE 77 - WEST
NAVAJO COUNTY

Click here for SR 277 Index

REVISIONS			
C.O. No.	DATE	BY	DESCRIPTION
4840	5-11-77	KG	Revd Unec. Remnant
4941	9-9-77	KG	Revd prop. line 9-563 & 9-565
5068	2-17-78	KG	Deleted 9-562, Revd Por. Insert
5330	3-9-79	R.L.R.	Moved Constr. Proj 302, Chgd Equa. Eccdlist
"	"	"	out Exist. R/W C.F.S.

PROJECT NO.	S-428-606
DRAWING NO.	D-9-7-266
SHEET NO.	7 of 15
DRAWN BY	K. Swartz
DATE COMP.	2-28-77
SCALE	1" = 100'

CHECKED BY: T.E.C.

HARD COPY 764 MI

BRUNING 44512

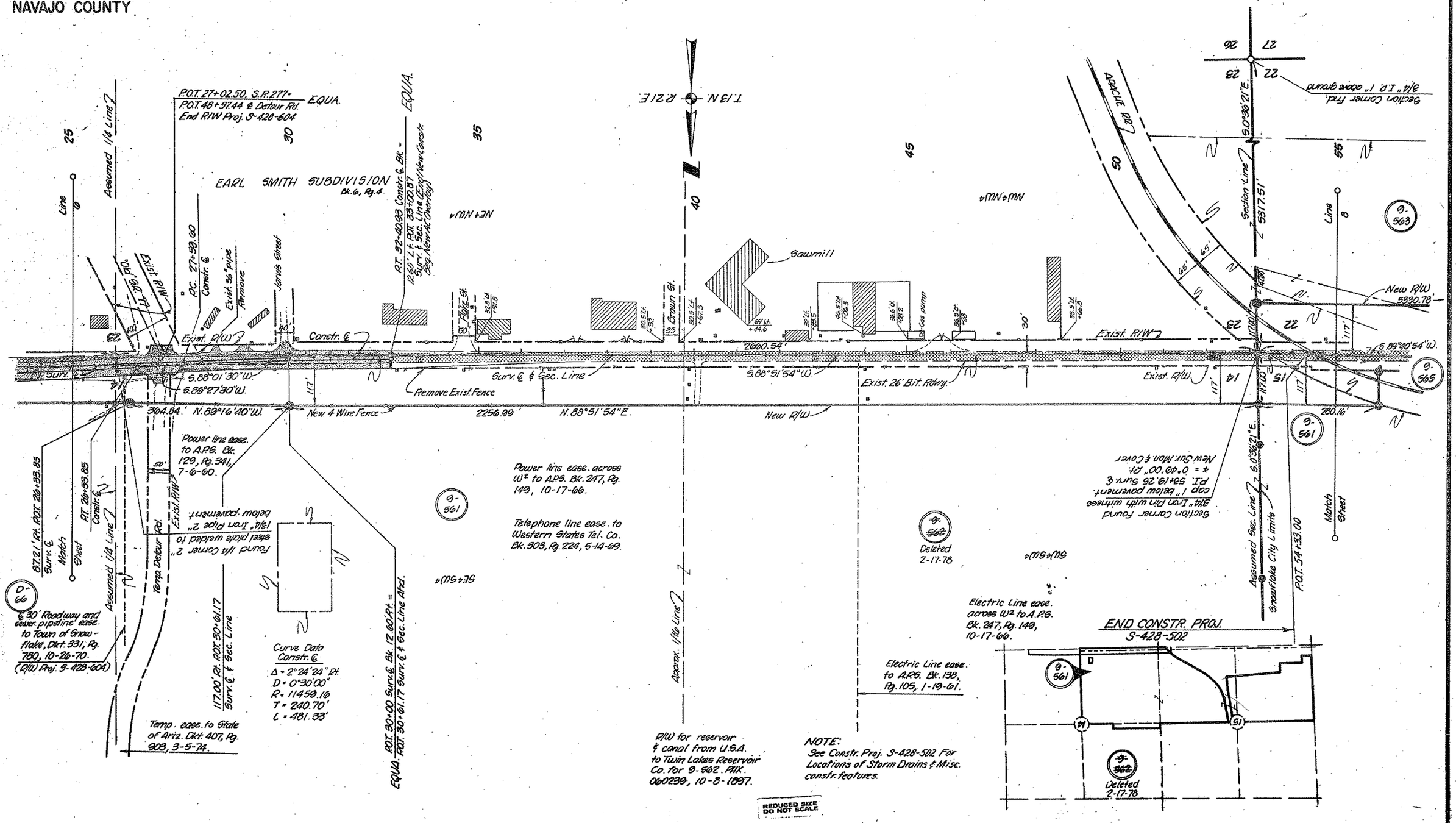

REDUCED SIZE DO NOT SCALE

HEBER - SNOWFLAKE HWY.

JCT. STATE ROUTE 77 - WEST

NAVAJO COUNTY

REVISIONS			
C.O. No.	DATE	BY	DESCRIPTION
4848	5-11-77	K.S.	Rev'd Unec. Remnant
4941	8-29-77	K.S.	Rev'd ownership 9-563 & 9-565 & 9-561
5330	3-9-79	R.L.R.	Added bring to sec. line 15-14; end of constr.
"	"	"	proj. & Par. 9-561 (Called out for Clarification)
"	"	"	C.&S. (502)

PROJECT NO.	S-428-606
DRAWING NO.	D-9-T-266
SHEET NO.	8 of 15
DRAWN BY	K. Swartz
DATE COMP.	2-28-77
SCALE	1" = 100'

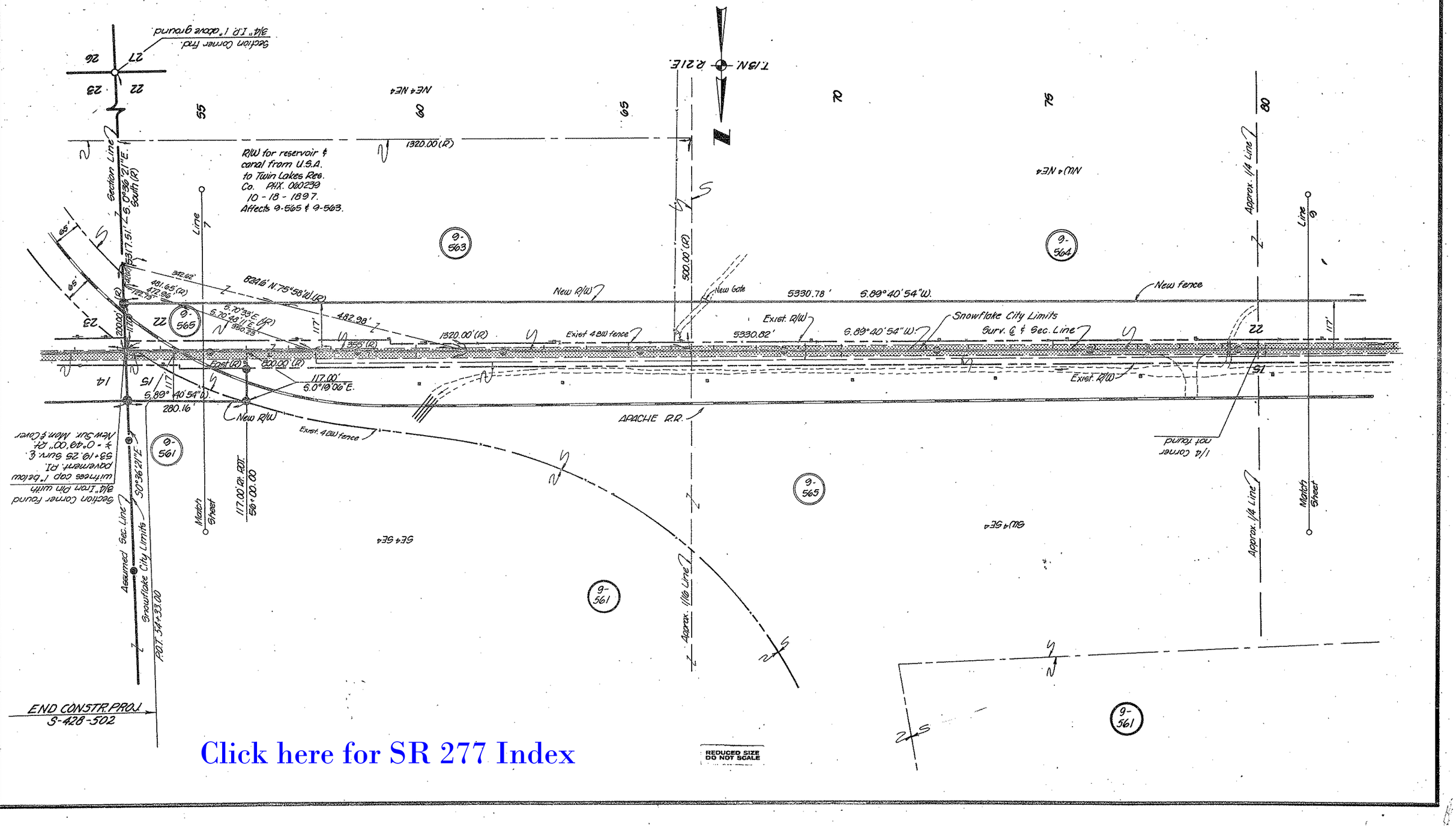

Click here for SR 277 Index

REDUCED SIZE DO NOT SCALE

CHECKED BY

HARD COPY 7648M1

BRUNING 44-512

HEBER - SNOWFLAKE HWY.

JCT. STATE ROUTE 77 - WEST

NAVAJO COUNTY

REVISIONS			
C.O. No.	DATE	BY	DESCRIPTION
5330	3-9-79	R.L.R.	Called out City Limits. Added Par. 9-561
"	"	"	For Clarification. C.&S.(502)

PROJECT NO.	S-428-606
DRAWING NO.	D-9-T-266
SHEET NO.	9 of 15
DRAWN BY	K. Swartz
DATE COMP.	2-28-77
SCALE	1" = 100'

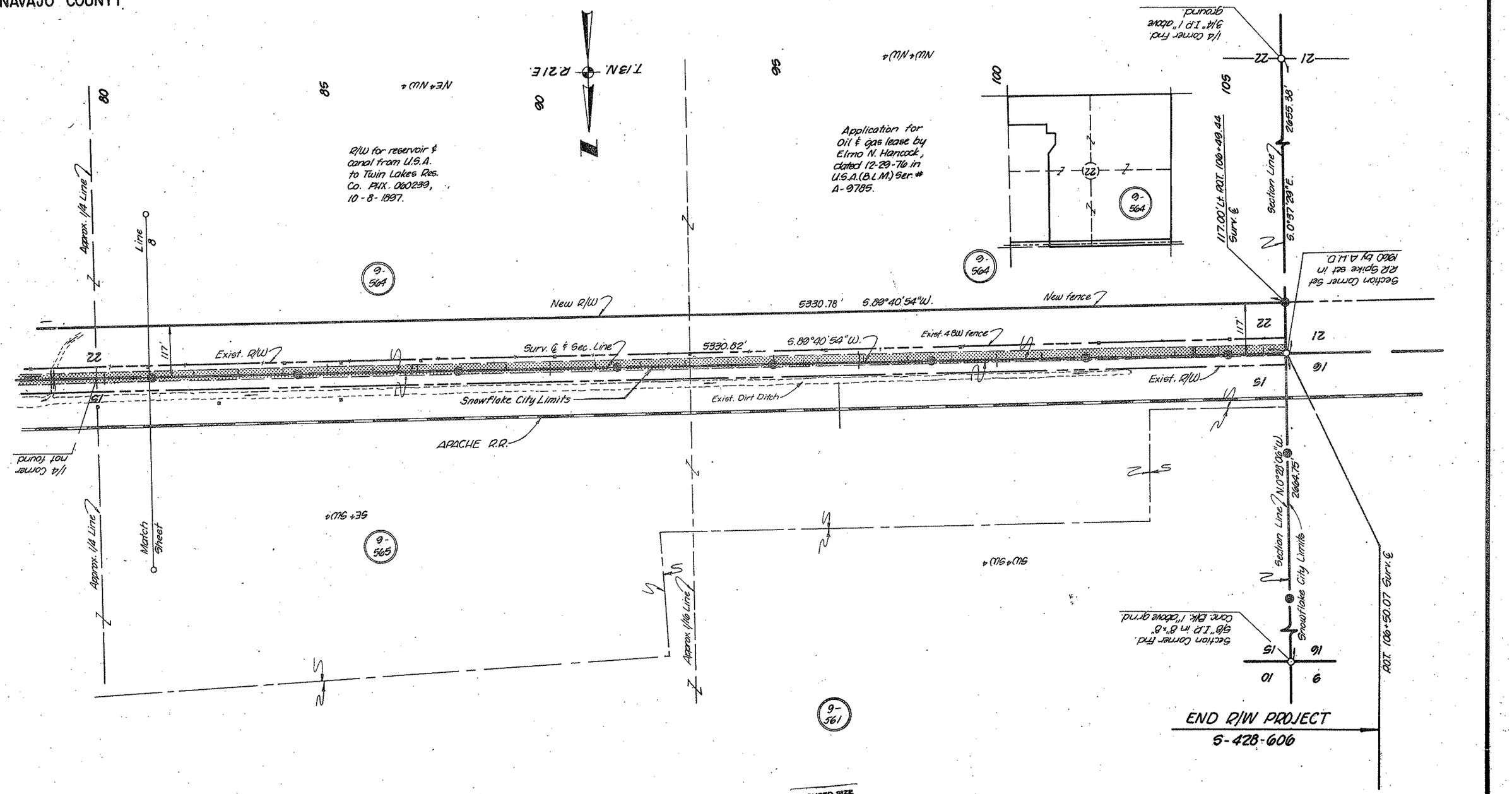

Click here for SR 277 Index

CHECKED BY. Ted Catrick

HARD COPY 7548 M1

GRUNING 44-512

HEBER - SNOWFLAKE HWY
JCT. S.R. 77 - WEST
NAVAJO COUNTY

Click here for SR 277 Index

REVISIONS				PROJECT NO.	S-428-606
C.O. No	DATE	BY	DESCRIPTION	DRAWING NO.	D-9-7-266
4898	2-28-77	K.S.	Chngd shf. no. from 1 of 1, to 10 of 15	SHEET NO.	10 OF 15
5330	7-19-77	K.S.	Revd ownership Par. 9-5/3 Revd areas.	DRAWN BY	K. SWARTZ
	3-9-79	R.L.R.	Changed net & rem. rt. Par. 9-513 C.E.S. (502)	DATE COMP.	12-20-72
				SCALE	1" = 200'

OWNERSHIP RECORD

Parcel No.	OWNER	DESCRIPTION	TOTAL AREA	ACQ. REQ. GROSS (Within R/W)	ACQ. REQ. NET (Outside R/W)	EXCESS AREA	REMAINDER LEFT	REMAINDER RIGHT
D-66	George M. Papa et ux	Pt. S½SE¼ Sec. 14, T.13N., R.21E	14.0Ac		12.15Ac.			1.85 Ac
9-513	Brimhall Sand, Rock, & Building Materials	Pt. S½SE¼ Sec. 14, T. 13 N., R. 21 E.	38.13Ac.		1.08Ac. (1.13Ac.)			37.05Ac.
9-515	Town of Snowflake, a municipal corp.	Pt. S½SE¼ Sec. 14, T.13N., R.21E.	400±		400±			



REDUCED SIZE
DO NOT SCALE

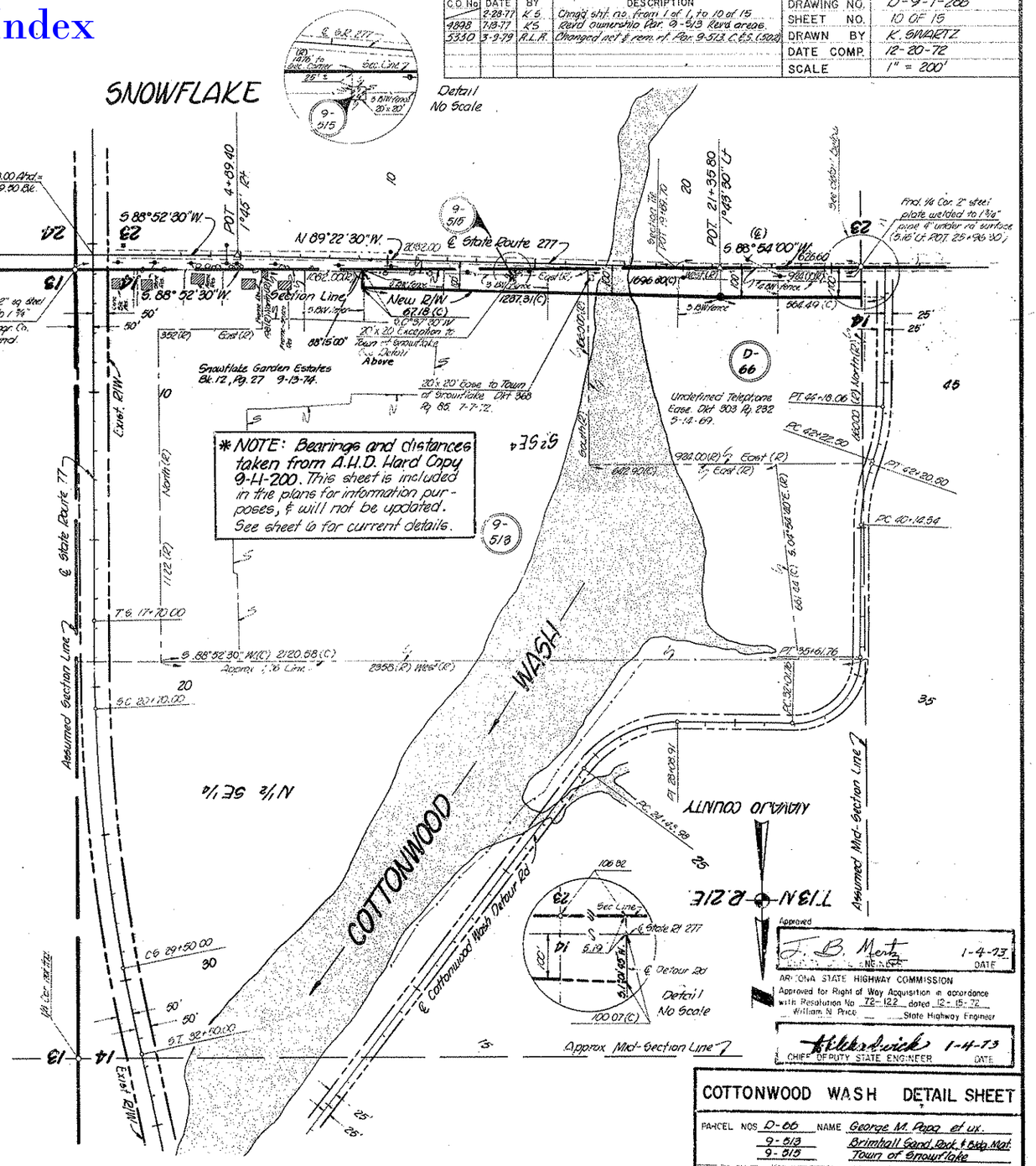

COTTONWOOD WASH DETAIL SHEET

PARCEL NOS D-66 NAME George M. Papa et ux.
9-513 Brimhall Sand, Rock & Bldg. Mat.
9-515 Town of Snowflake

Detail sheet showing a parcel of land situated in the S½ of SE¼ of Section 14, T.13N., R.21E., G.&S.R.B.&M., NAVAJO COUNTY.

REF: JOB NO. 927 FLIGHT. 1 EXP. 4 DATE. 7-18-70 CHECKED BY.