FHWA REGION	STATE	PROJECT NUMBER	SHEET NUMBER	TOTAL SHEETS	FINALIZED PLANS
9	ARIZ.	S-594-901	1	12	

DRAWING NUMBER	D-1-T-266

STATE OF ARIZONA
DEPARTMENT OF TRANSPORTATION

HIGHWAYS DIVISION
RIGHT OF WAY PLAN OF THE
BIG LAKE HIGHWAY
JCT. S.R. 260 - SUNRISE UNIT 1
S.R. 273
PROJECT NO. S-594-901

APACHE COUNTY DISTRICT 4
LENGTH OF PROJECT 5.49 MILES

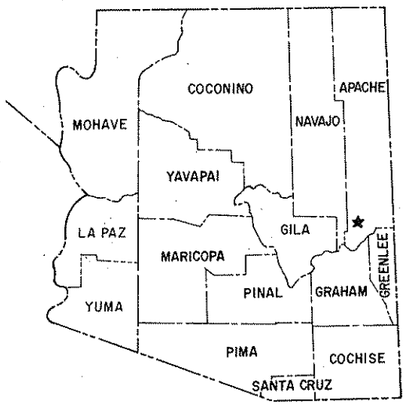

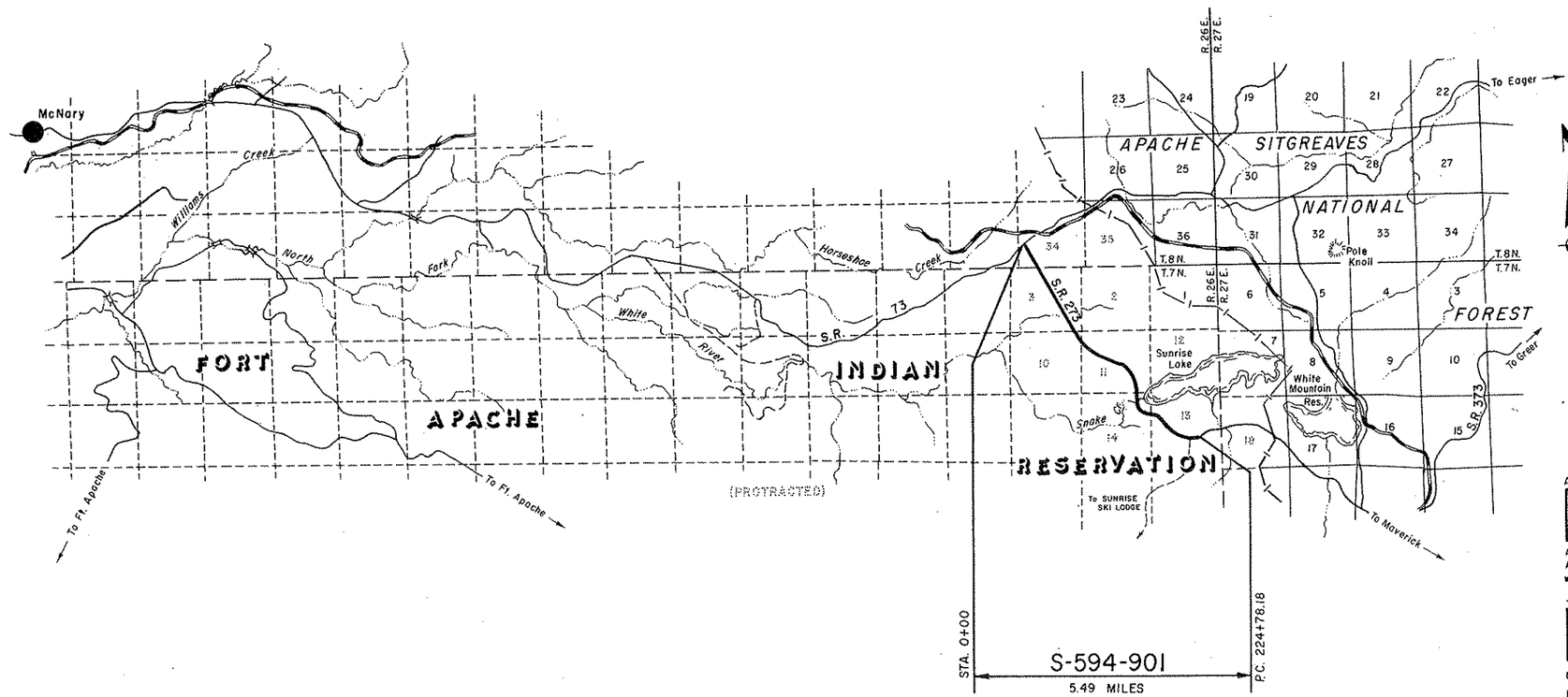

Approved in accordance with Roadway Plans

Robert P. Mackelson 10/18/85
DEPUTY STATE ENGINEER DATE

ARIZONA DEPARTMENT OF TRANSPORTATION BOARD
Approved for Right of Way Acquisition in accordance with Resolution Number 85-10-A-74 Dated 10-25-85

W.O. FORD State Engineer

A. S. Gaskell 10/31/85
CHIEF DEPUTY STATE ENGINEER DATE

U.S. DEPARTMENT OF TRANSPORTATION
FEDERAL HIGHWAY ADMINISTRATION

DIVISION ENGINEER DATE

Click here for SR 273 Index

Public Hearing Requirements Certified NOT REQUIRED
Environmental Clearance 10-1-85

BRUNING 44-512

BIG LAKE HIGHWAY
JCT. S.R. 260 - SUNRISE UNIT I
APACHE COUNTY

Click here for SR 273 Index

REVISIONS			
C.O. No.	DATE	BY	DESCRIPTION

PROJECT NO.	S-594-901
DRAWING NO.	D-1-T-266
SHEET NO.	2 OF 12
DRAWN BY	DIBBLE & ASSOC.
DATE COMP.	9-30-85
SCALE	

NOTE:
These plans are for the acquisition of rights sufficient to construct and maintain a snow fence.

OWNERSHIP RECORD										ACQUISITION RECORD				
PARCEL NUMBER	OWNER	DESCRIPTION	TOTAL AREA	AREA REQUIRED GROSS INCLUDING EXISTING R/W	AREA REQUIRED NET EXCLUDING EXISTING R/W	EASEMENT AREA	REMAINDER LEFT	REMAINDER RIGHT	SHEET NUMBER	BOARD APPROVAL	TYPE & DATE OF INSTRUMENT	RECORDED DATE	RECORDED BOOK	RECORDED PAGE
1-276	White Mountain Apache Indian Tribe (U.S.A.)	Pt. Sec. 34 T8N-R26E & Pt. Sec. 2,3,10,11,13 & 14 T7N-R26E (Protracted)			See Note Left				4-11					

RW/PLANS FILE SET

CHECKED BY. [signature]

HARD COPY.

BRUNING 44-512

BIG LAKE HIGHWAY
JCT. S.R. 260 - SUNRISE UNIT I
APACHE COUNTY

REVISIONS					
C.O. No.	DATE	BY	DESCRIPTION	PROJECT NO.	S-594-901
				DRAWING NO.	D-1-T-266
				SHEET NO.	3 OF 12
				DRAWN BY	DIBBLE & ASSOC.
				DATE COMP.	9-30-85
				SCALE	1" = 1000'

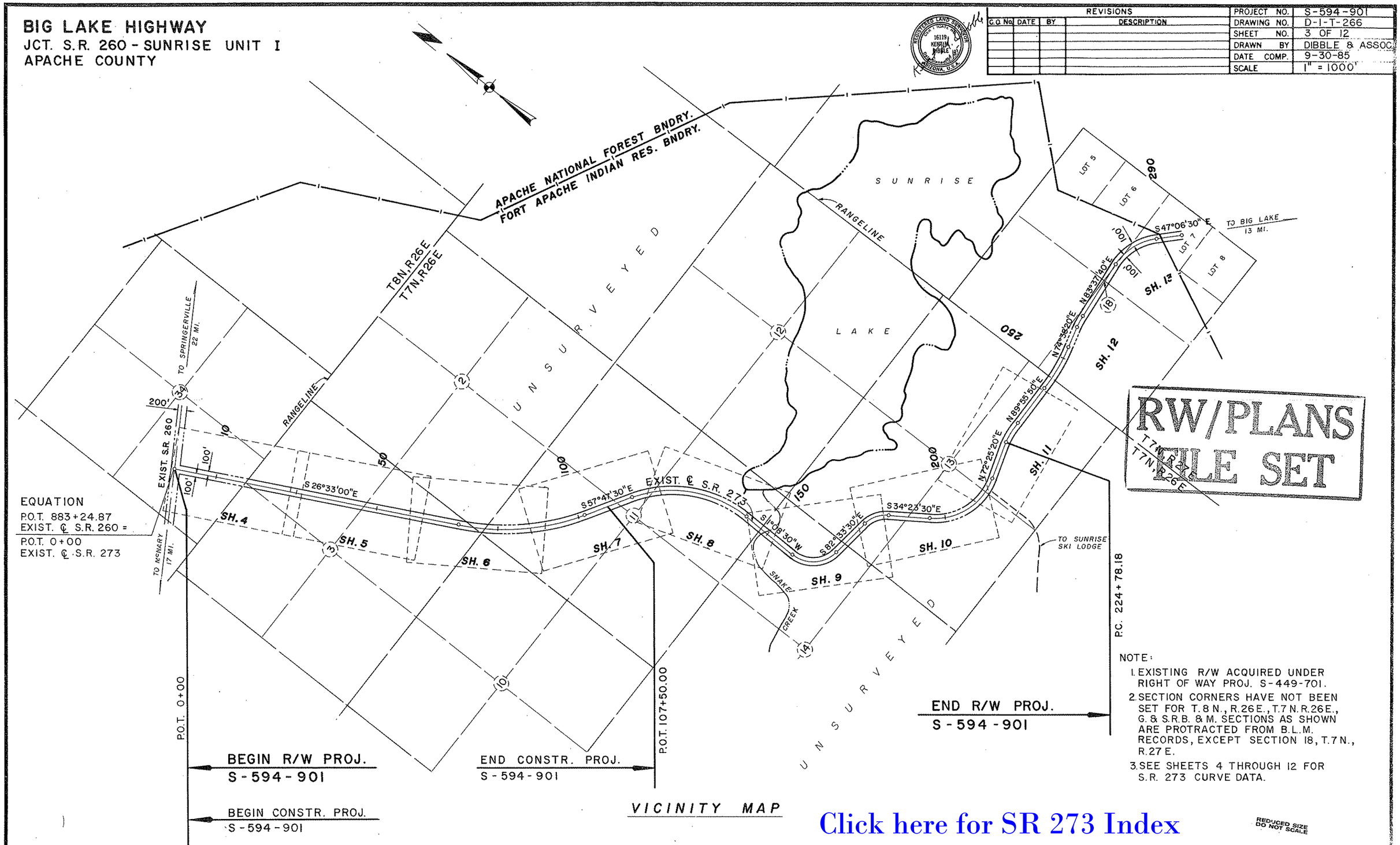

NOTE:

1. EXISTING R/W ACQUIRED UNDER RIGHT OF WAY PROJ. S-449-701.
2. SECTION CORNERS HAVE NOT BEEN SET FOR T.8 N., R.26 E., T.7 N. R.26 E., G. & S.R.B. & M. SECTIONS AS SHOWN ARE PROTRACTED FROM B.L.M. RECORDS, EXCEPT SECTION 18, T.7 N., R.27 E.
3. SEE SHEETS 4 THROUGH 12 FOR S.R. 273 CURVE DATA.

Click here for SR 273 Index

REDUCED SIZE DO NOT SCALE

HARD COPY. Asbilt S-449-501 R/W Proj. S-449-701 (Finalized) CHECKED BY.

BIG LAKE HIGHWAY
JCT. S.R. 260 - SUNRISE UNIT I
APACHE COUNTY

REVISIONS				
C.O. No.	DATE	BY	DESCRIPTION	
				PROJECT NO. S-594-901
				DRAWING NO. D-1-T-266
				SHEET NO. 4 OF 12
				DRAWN BY DIBBLE & ASSOC.
				DATE COMP. 9-30-85
				SCALE 1" = 100'

RW/PLANS FILE SET

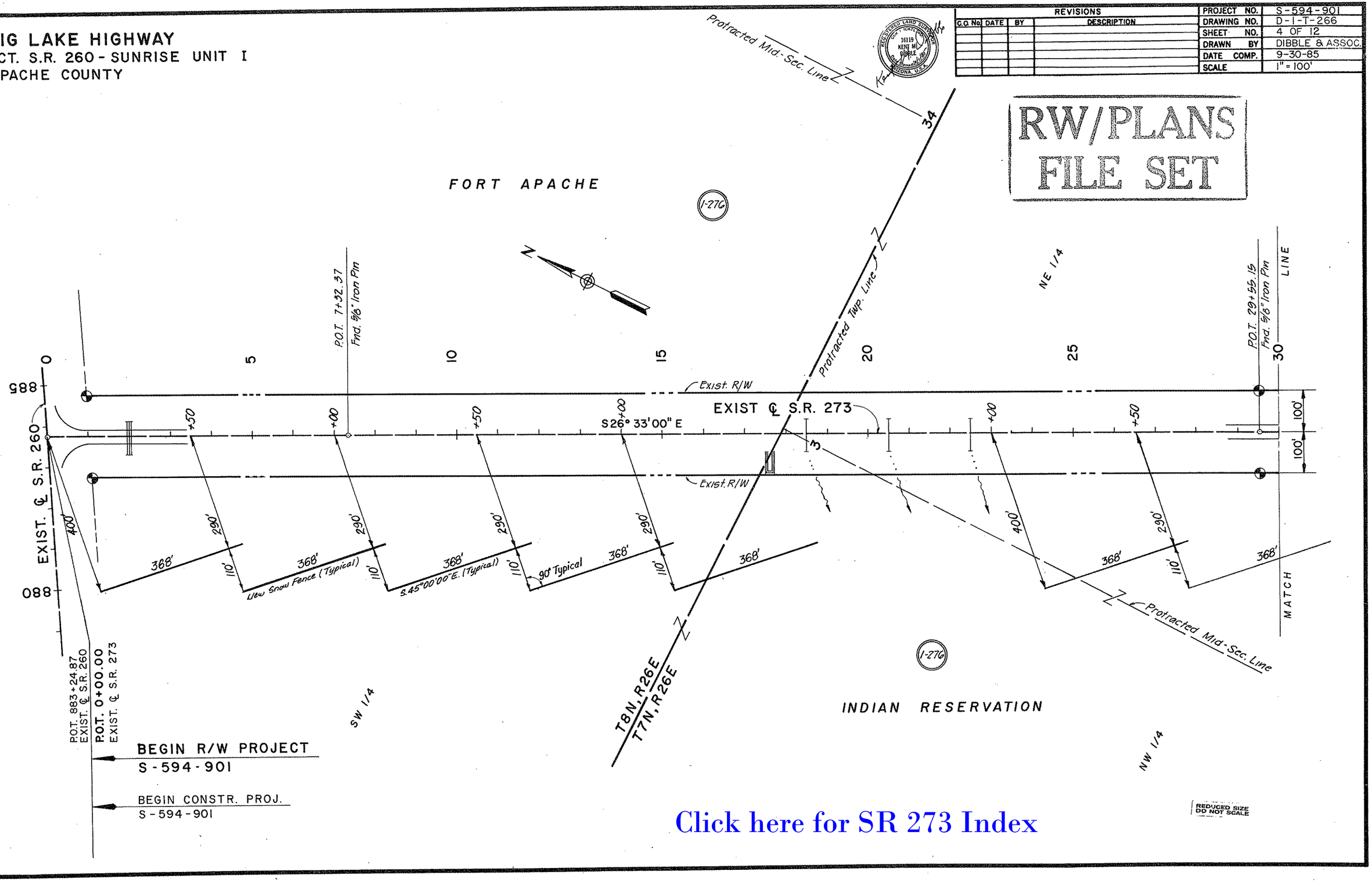

Click here for SR 273 Index

HARD COPY. Asbt. S-449-501 R/W Proj. S-449-101 (finalized) CHECKED BY.

BIG LAKE HIGHWAY
JCT. S.R. 260 - SUNRISE UNIT I
APACHE COUNTY

REVISIONS				
C.O. No.	DATE	BY	DESCRIPTION	

PROJECT NO.	S-594-901
DRAWING NO.	D-1-T-266
SHEET NO.	5 OF 12
DRAWN BY	DIBBLE & ASSOC.
DATE COMP.	9-30-85
SCALE	1" = 100'

REGISTERED LAND SURVEYOR 16119 KENT M. DIBBLE ARIZONA, U.S.A.

RW/PLANS FILE SET

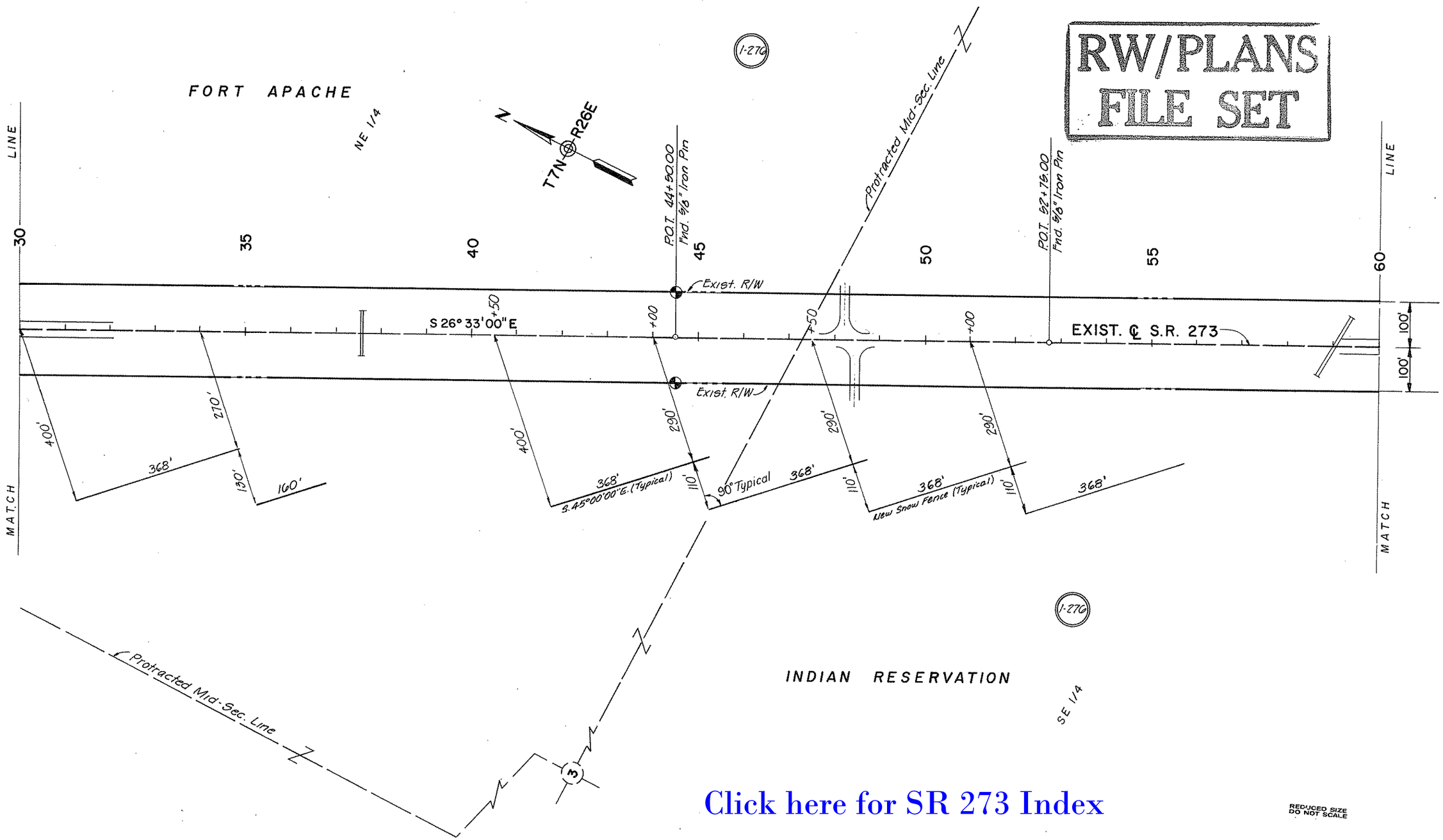

Click here for SR 273 Index

REDUCED SIZE DO NOT SCALE

HARD COPY. Asbilt. S-449-501 R/W Proj. S-449-701 (Finalized) CHECKED BY.

BIG LAKE HIGHWAY
JCT. S.R. 260 - SUNRISE UNIT I
APACHE COUNTY

REVISIONS					
C.O. No.	DATE	BY	DESCRIPTION	PROJECT NO.	S-594-901
				DRAWING NO.	D-1-T-266
				SHEET NO.	6 OF 12
				DRAWN BY	DIBBLE & ASSOC.
				DATE COMP.	9-30-85
				SCALE	1" = 100'

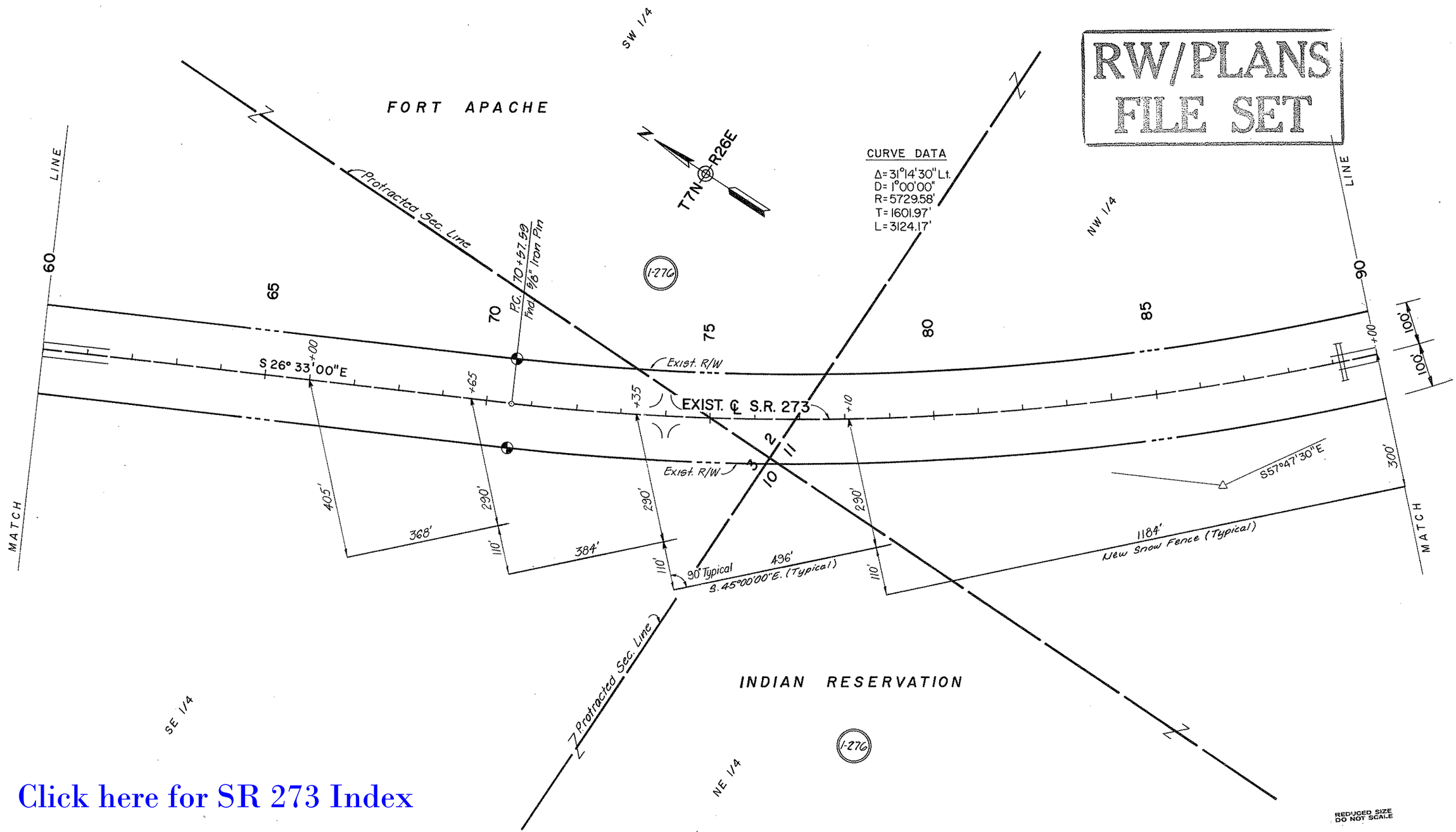

Click here for SR 273 Index

HARD COPY. Asblt. S-449-501 R/W Proj. S-449-701 (Finalized) CHECKED BY.

BIG LAKE HIGHWAY
JCT. S.R. 260 - SUNRISE UNIT I
APACHE COUNTY

REVISIONS			
C.O. No.	DATE	BY	DESCRIPTION
72B1	5/5/86	R.C.O.	Add '256'... Phase I note Rt. 106

PROJECT NO.	S-594-901
DRAWING NO.	D-1-T-266
SHEET NO.	7 OF 12
DRAWN BY	DIBBLE & ASSOC.
DATE COMP.	9-30-85
SCALE	1" = 100'

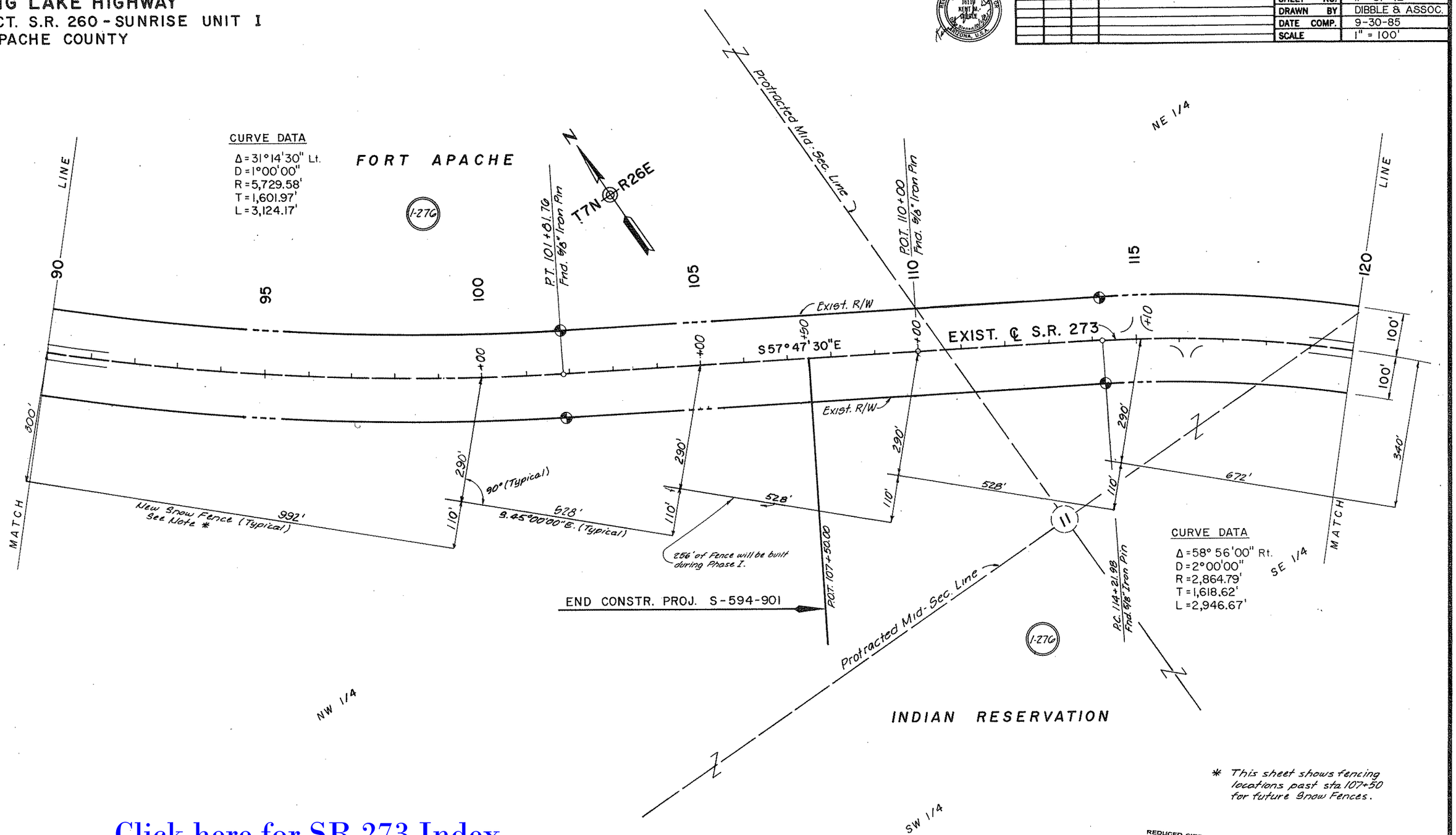

Click here for SR 273 Index

HARD COPY. Asblt. S-449-901 R/W Proj. S-449-701 (Finalized) CHECKED BY.

BIG LAKE HIGHWAY
JCT. S.R. 260 - SUNRISE UNIT I
APACHE COUNTY

REVISIONS			
C.O. No.	DATE	BY	DESCRIPTION

PROJECT NO.	S-594-901
DRAWING NO.	D-1-T-266
SHEET NO.	8 OF 12
DRAWN BY	DIBBLE & ASSOC.
DATE COMP.	9-30-85
SCALE	1" = 100'

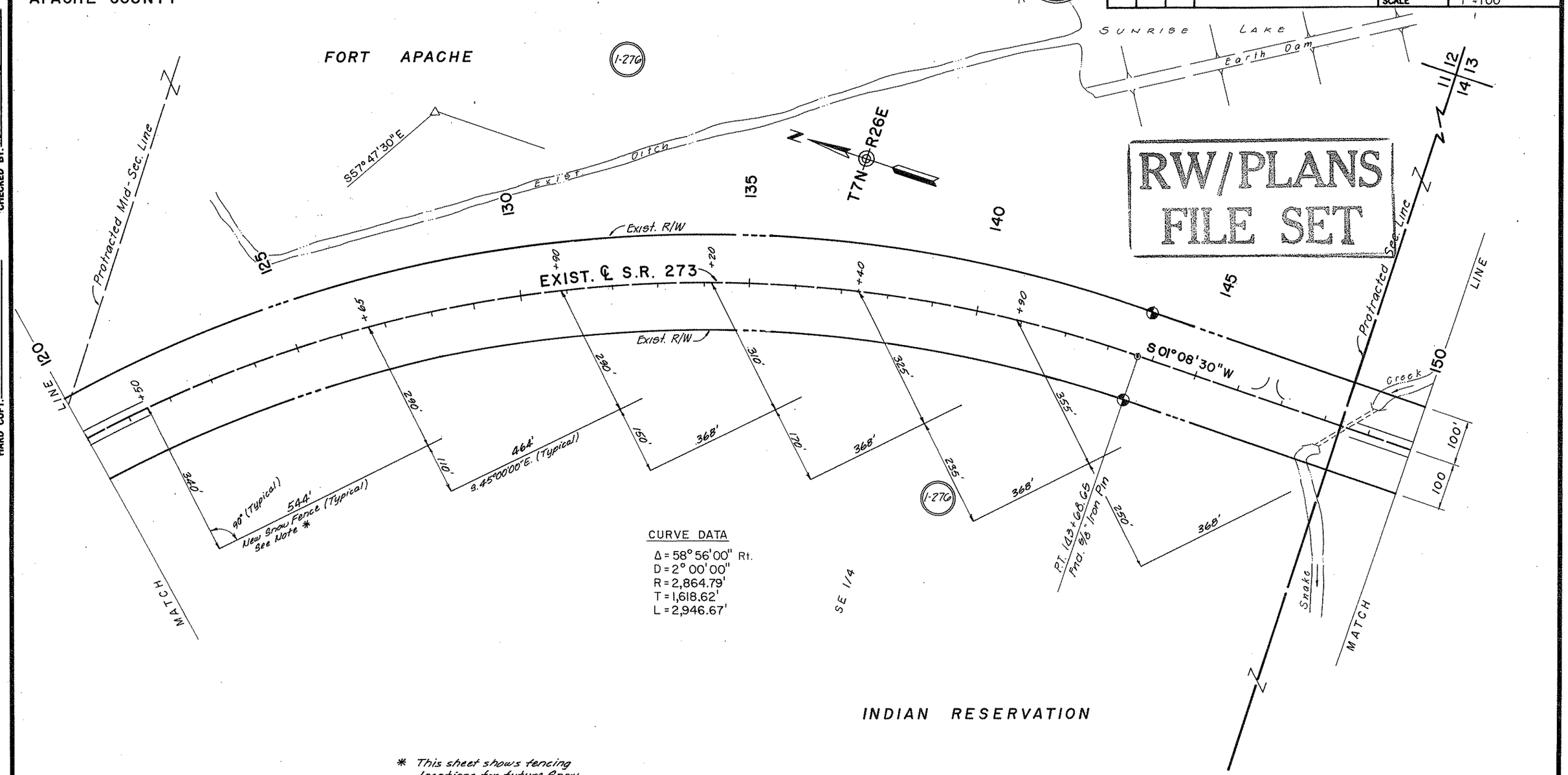

CURVE DATA
Δ = 58° 56' 00" Rt.
D = 2° 00' 00"
R = 2,864.79'
T = 1,618.62'
L = 2,946.67'

* This sheet shows fencing locations for future Snow Fences.

RW/PLANS FILE SET

Click here for SR 273 Index

REDUCED SIZE DO NOT SCALE

HARD COPY. Asblt. S-449-501 R/W Proj. S-449-701 (Finalized) CHECKED BY.

BIG LAKE HIGHWAY
JCT. S.R. 260 - SUNRISE UNIT I
APACHE COUNTY

REVISIONS			
C.O. No.	DATE	BY	DESCRIPTION

PROJECT NO.	S-594-901
DRAWING NO.	D-1-T-266
SHEET NO.	9 OF 12
DRAWN BY	DIBBLE & ASSOC.
DATE COMP.	9-30-85
SCALE	1" = 100'

REGISTERED LAND SURVEYOR CERTIFICATE NO. 16119 KENNETH DIBBLE ARIZONA, U.S.A.

RW/PLANS FILE SET

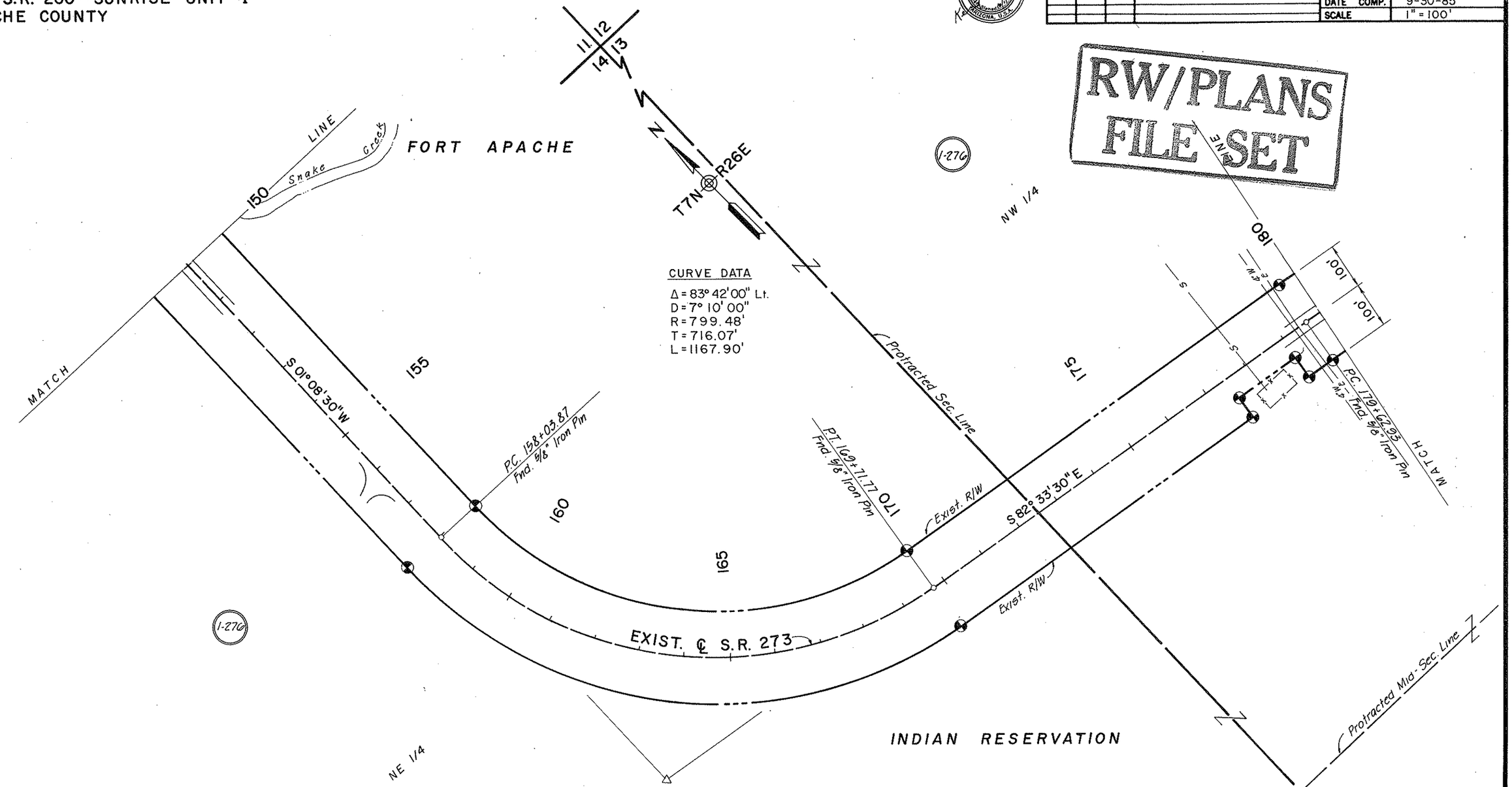

CURVE DATA
Δ = 83° 42' 00" Lt.
D = 7° 10' 00"
R = 799.48'
T = 716.07'
L = 1167.90'

Click here for SR 273 Index

Asb/t. S-449-901
R/W Proj. S-449-701 (Finalized)
HARD COPY.
CHECKED BY.

BIG LAKE HIGHWAY
JCT. S.R. 260 - SUNRISE UNIT I
APACHE COUNTY

REVISIONS					
C.O. No.	DATE	BY	DESCRIPTION	PROJECT NO.	S-594-901
				DRAWING NO.	D-1-T-266
				SHEET NO.	10 OF 12
				DRAWN BY	DIBBLE & ASSOC.
				DATE COMP.	9-30-85
				SCALE	1" = 100'

REGISTERED LAND SURVEYOR CERTIFICATE NO. 16119 KENT M. DIBBLE ARIZONA, U.S.A.

RW/PLANS FILE SET

HARD COPY. Asbit. S-449-501 R/W Proj. S-449-101 (Finalized) CHECKED BY.

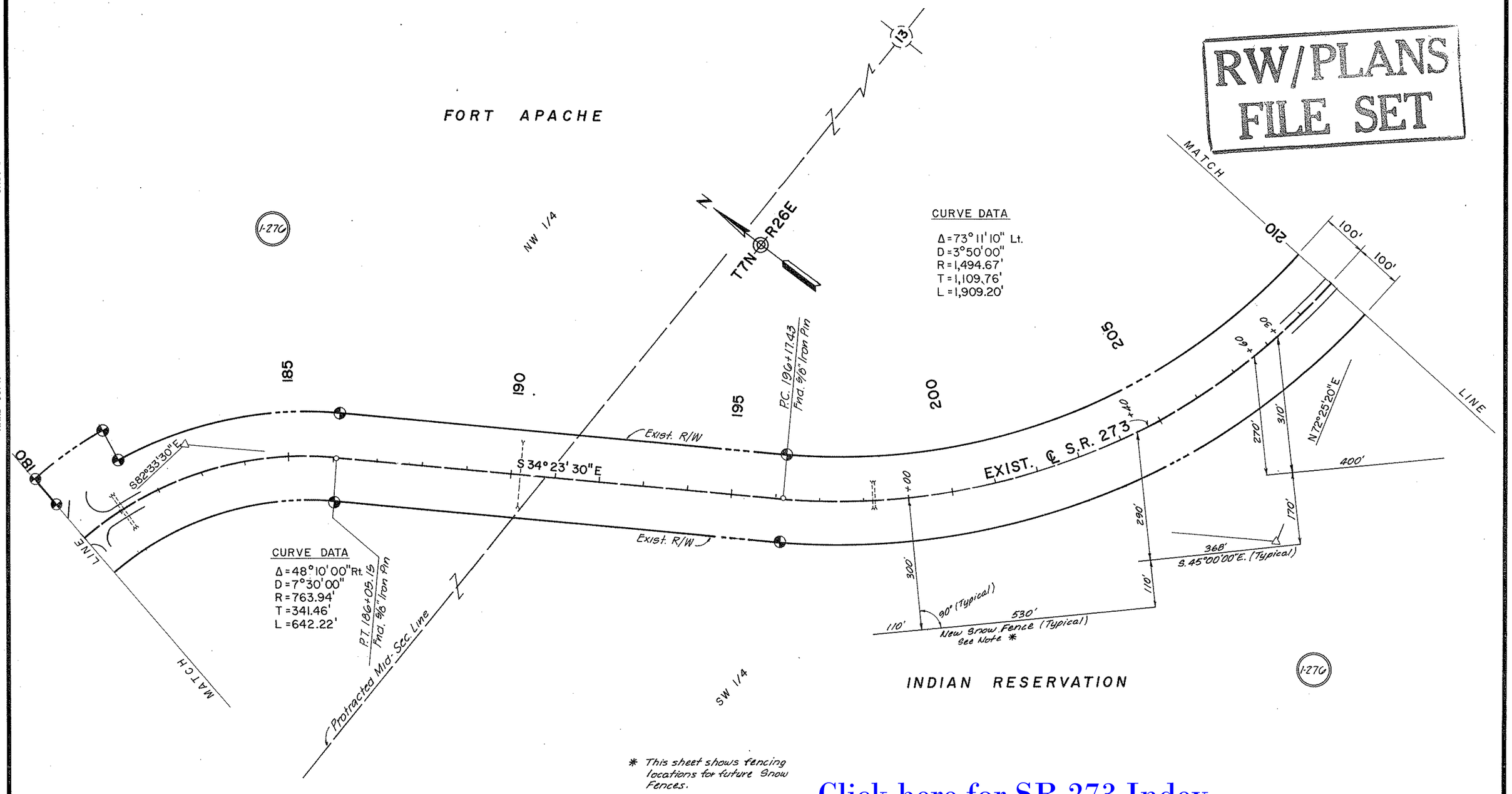

* This sheet shows fencing locations for future Snow Fences.

Click here for SR 273 Index

REDUCED SIZE DO NOT SCALE

BIG LAKE HIGHWAY
JCT. S.R. 260 - SUNRISE UNIT I
APACHE COUNTY

REVISIONS			
C.O. No.	DATE	BY	DESCRIPTION

PROJECT NO.	S-594-901
DRAWING NO.	D-1-T-266
SHEET NO.	11 OF 12
DRAWN BY	DIBBLE & ASSOC.
DATE COMP.	9-30-85
SCALE	1" = 100'

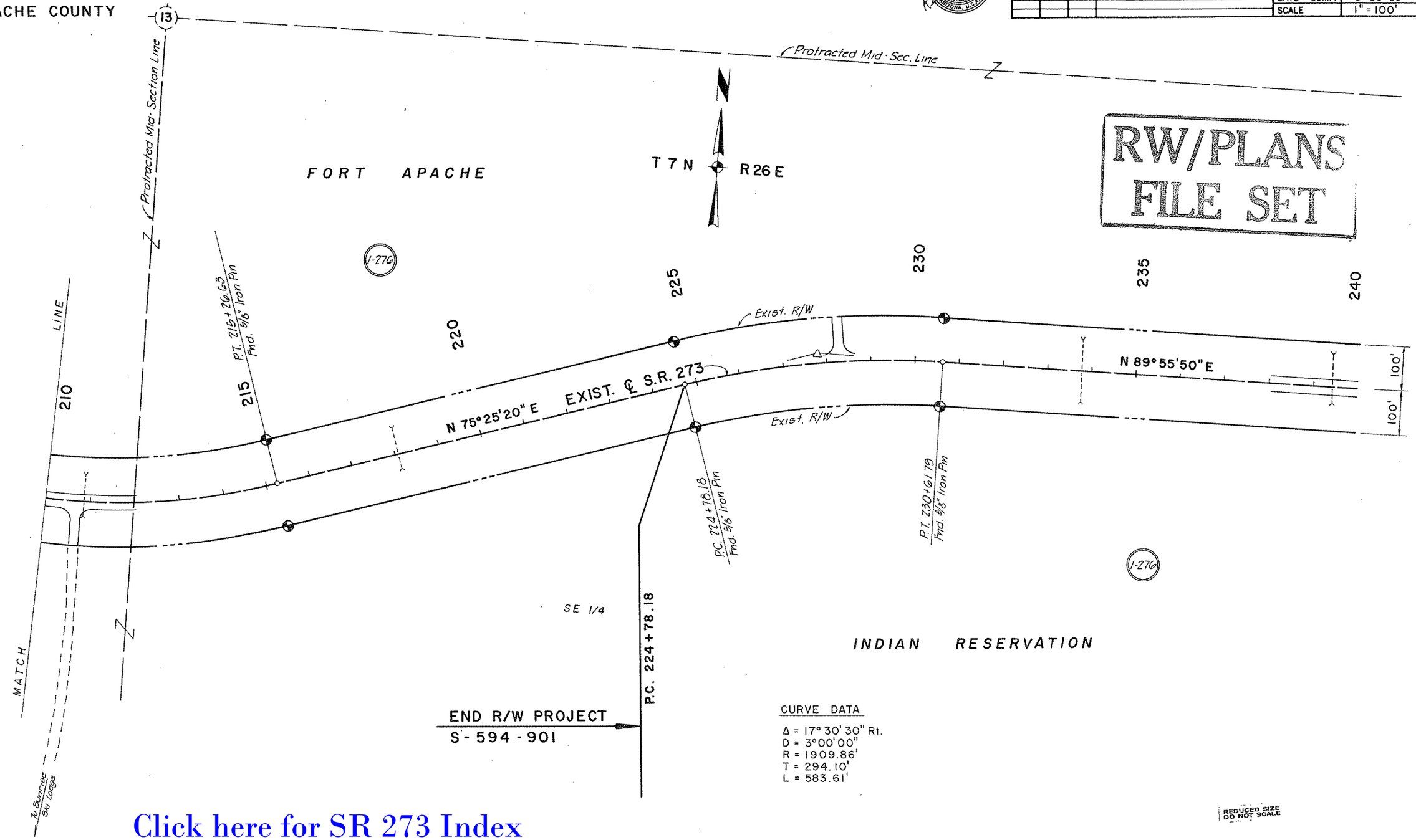

CURVE DATA

Δ = 17° 30' 30" Rt.
D = 3°00'00"
R = 1909.86'
T = 294.10'
L = 583.61'

REDUCED SIZE DO NOT SCALE

RW/PLANS FILE SET

HARD COPY. Asblt. S-449-501 R/W Proj. S-449-701 (Finalized) CHECKED BY.

Click here for SR 273 Index

BIG LAKE HIGHWAY
JCT. S.R. 260 - SUNRISE UNIT II
APACHE COUNTY

B.I.A. APPLICATION

REVISIONS					PROJECT NO.	S-594-901
C.O. No.	DATE	BY	DESCRIPTION		DRAWING NO.	D-1-T-266
					SHEET NO.	12 OF 12
					DRAWN BY	DIBBLE & ASS
					DATE COMP.	9-30-85
					SCALE	

U.S. DEPARTMENT OF INTERIOR
BUREAU OF INDIAN AFFAIRS
FORT APACHE INDIAN AGENCY OFFICE
WHITERIVER, ARIZONA

These plans are hereby approved pursuant to the provisions of the act of February, 5, 1948 (62 Stat. 17) and Departmental Regulations 25 CFR 161 subject to any prior valid existing right of adverse claim, and also subject to any and all conditions stated in Resolution No. 86-45 adopted by the WMAT Tribal Council on Feb 5, 1986

3/17/86
Date

THIS SHEET IS A PART OF THE R/W. PLANS AS INDICATED BY THE SHEET NUMBER IN THE UPPER RIGHT HAND CORNER; HOWEVER, FOR USE AS AN APPLICATION, THIS SHEET SHALL BECOME THE FIRST SHEET OF THE APPLICATION PLANS.

Application is hereby made for highway right of way _____

HIGHWAYS DIVISION

Date: Nov. 1, 1985 State Engineer

ENGINEER'S AFFIDAVIT

STATE OF ARIZONA
COUNTY OF MARICOPA } SS

Robert P. Mickelson being first duly sworn, deposes and states that he is the Deputy State Engineer for the State of Arizona, that the survey of the highway center line was made and that these plans were prepared from field notes of said survey, and that the right of way is 4.26 miles in length, beginning at Station 0+00 and ending at Station 224+78.18, and said right of way is accurately delineated on the plans attached.

Robert P. Mickelson
Deputy State Engineer

Subscribed and sworn to before me this 18th day of October, 1985.

Evelyn S. Jolly
Notary Public, My Commission Expires: 10-15-, 1986

PARCEL NUMBER	DESCRIPTION	AREA REQUIRED GROSS	AREA REQUIRED NET	EASEMENT	SHEET NUMBER
1-276	Pt. Protracted Sections 34 T8N-R26E 2,3,10,11,13 & 14 T7N-R26E		See Note		4-11

NOTE:
These plans are for the acquistion of rights sufficient to construct and maintain a snow fence.

TYPE OF R/W REQUIRED

☐ Highway R/W ☐ Drainage Easement

APPLICANT'S CERTIFICATE

I, W.O. Ford, do hereby certify that I am the State Engineer for the State of Arizona hereinafter designated the applicant, that _____ who subscribed to the foregoing affidavit is employed by the applicant as Deputy State Engineer and that he was directed by the applicant to survey the location of a highway center line and to prepare these plans; that the location of said center line, 4.26 miles in length beginning at Station 0+00 and ending at Station 224+78.18, is accurately represented on these plans; that such survey as represented on these plans has been adopted by the applicant as the definite location of the highway center line and right of way hereby shown, and that these plans have been prepared to be filed for the approval of the Secretary of the Interior or his duly authorized representative as part of the application for said right of way to be granted the applicant, its successors and assigns, with the right to construct, maintain, and repair improvements thereon and thereover, for such purposes, and with the further right in the applicant, its successors and assigns, to transfer this right of way by assignment, grant or otherwise.

Date: Nov. 1, 1985 By _____ State Engineer

Click here for SR 273 Index