

Click here for SR 264 Index

STATE OF ARIZONA
STATE HIGHWAY DEPARTMENT

RIGHT OF WAY PLAN OF THE

TUBA CITY-WINDOW ROCK STATE HIGHWAY

PROJECT NO. S-441-601

APACHE COUNTY

FED. ROAD DIV. NO.	STATE	PROJECT NO.	SHEET NO.	TOTAL SHEETS
7	ARIZ.	S-441-601	1	7

RIGHT OF WAY MAP NO. D-1-T-232A

ALIGNMENT & RIGHT OF WAY APPROVED IN ACCORDANCE WITH HIGHWAY PLANS. SHEET 1 THRU 7
DATE [illegible] ASSISTANT STATE ENGINEER

APPROVED IN ACCORDANCE WITH RESOLUTION DATED: Nov 22 1966 MINUTES OF THE ARIZONA HIGHWAY COMMISSION RES. NO.: 66-83

A.F.E. NO. 26401

"These plans supersede plans dated 9-30-66 and number D-1-T-232, project Number S-441-601."

FINALIZED

RW/PLANS FILE SET

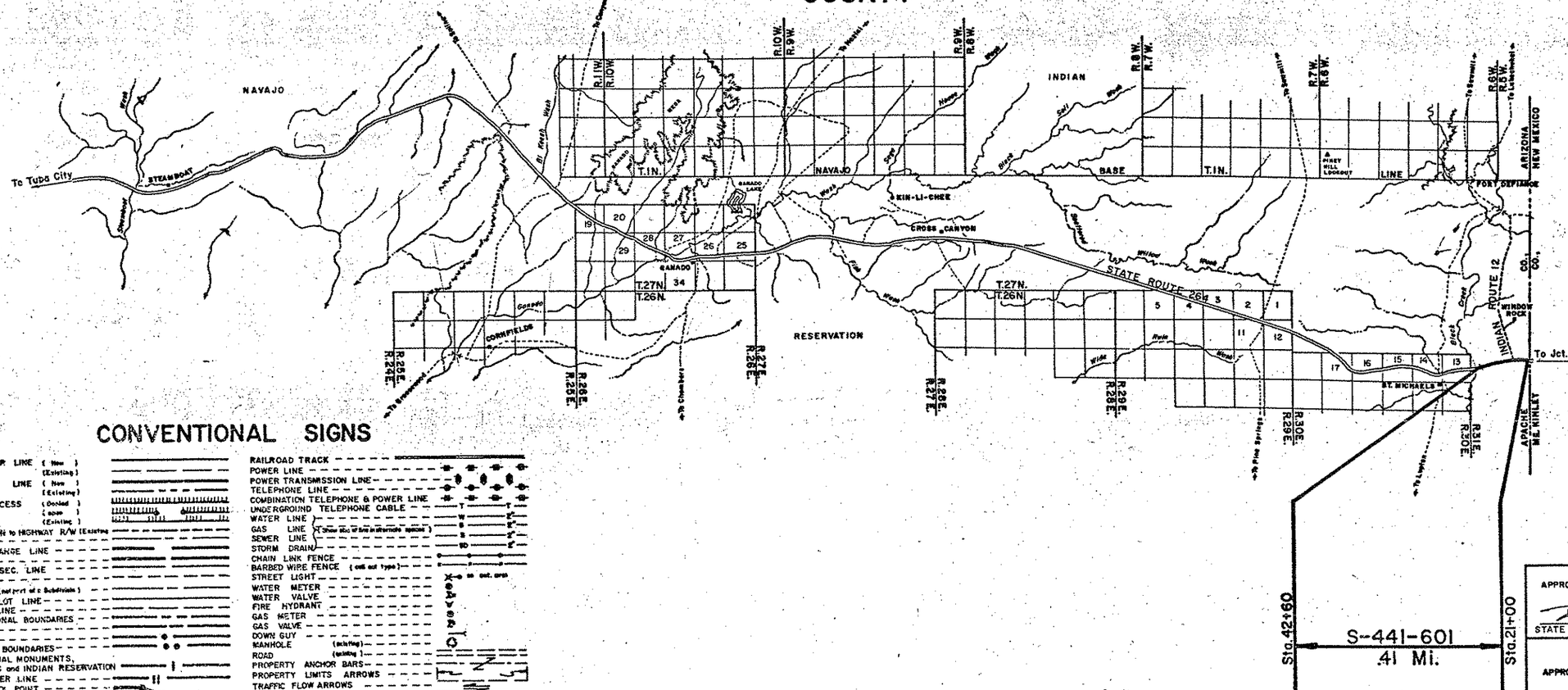

CONVENTIONAL SIGNS

HIGHWAY CENTER LINE (New) (Existing)
HIGHWAY R/W LINE (New) (Existing)
CONTROLLED ACCESS (Denied) (open) (Existing)
R.R. R/W COMMON to HIGHWAY R/W (Existing)
R.R. R/W LINE
TOWNSHIP and RANGE LINE
SECTION LINE
1/4 LINE or MID. SEC. LINE
1/16 LINE
PROPERTY LINE (not part of a Subdivision)
SUBDIVISION or LOT LINE
ORIGINAL LOT LINE
STATE and NATIONAL BOUNDARIES
COUNTY LINE
CITY LIMITS
LAND GRANTS BOUNDARIES
FOREST, NATIONAL MONUMENTS, MILITARY BASES and INDIAN RESERVATION
SURVEY MEANDER LINE
NEW R/W CONTROL POINT
EXISTING R/W CONTROL POINTS
EXISTING R/W MARKER
PARCEL NUMBER

RAILROAD TRACK
POWER LINE
POWER TRANSMISSION LINE
TELEPHONE LINE
COMBINATION TELEPHONE & POWER LINE
UNDERGROUND TELEPHONE CABLE
WATER LINE
GAS LINE
SEWER LINE
STORM DRAIN
CHAIN LINK FENCE
BARBED WIRE FENCE (cut out type)
STREET LIGHT
WATER METER
WATER VALVE
FIRE HYDRANT
GAS METER
GAS VALVE
DOWN GUY
MANHOLE (existing)
ROAD (existing)
PROPERTY ANCHOR BARS
PROPERTY LIMITS ARROWS
TRAFFIC FLOW ARROWS
CANAL, CHANNEL or DITCH
BRIDGE
BOX CULVERTS
CATTLE GUARD
RIVER

ARIZONA HIGHWAY COMMISSION
APPROVED FOR RIGHT-OF-WAY ACQUISITION
STATE HIGHWAY ENGINEER
STATE HIGHWAY ENGINEER — DATE Oct. 14, 1966

DEPARTMENT OF COMMERCE
BUREAU OF PUBLIC ROADS
APPROVED:
DIVISION ENGINEER — DATE

TUBA CITY-WINDOW ROCK HWY.
WINDOW ROCK JUNCTION SEC.
APACHE COUNTY.

Click here for SR 264 Index

REVISIONS			
C.O. No	DATE	BY	DESCRIPTION
1325	10-66	LCH	DELETED PARCEL NO. I-062-L1.
2335	6-30-69	EJT	Added Note.
2382	8-19-69	PLE	Revised Easement Area Parcel I-062
2433	11-14-69	PW	Completed Acquisition Record
4258	5-28-75	h.c.v.	"As Built" Finalization

PROJECT NO.	S-441-601
DRAWING NO.	D-1-T-232A
SHEET NO.	2 of 7
DRAWN BY	A N Lyall Dist 7
DATE COMP.	6-17-69
SCALE	—

FINALIZED

"These plans supersede plans dated 9-30-66 and number D-1-T-232, project number S-441-601."

OWNERSHIP RECORD										ACQUISITION RECORD				
PARCEL NUMBER	OWNER	DESCRIPTION	TOTAL AREA	AREA REQUIRED GROSS INCLUDING EXISTING R/W	AREA REQUIRED NET EXCLUDING EXISTING R/W	EASEMENT AREA	REMAINDER LEFT	REMAINDER RIGHT	SHEET NUMBER	COMMISSION APPROVAL	TYPE & DATE OF INSTRUMENT	RECORDED DATE	RECORDED BOOK	RECORDED PAGE
I-062	Navajo Tribe of Indians	A tract of land lying within the Navajo Indian Reservation.				1.4 Ac.			4,5 & 6	1-8-70	Grant 10-31-69	B.I.A. Files, Window Rock Office		

FINALIZED

TUBA CITY-WINDOW ROCK HWY.
WINDOW ROCK JUNCTION SEC.
APACHE COUNTY

Click here for SR 264 Index

REVISIONS				
C.O. No	DATE	BY	DESCRIPTION	
2335	6-28-67	E.J.T.	Added Note	
2382	8-19-69	P.L.E.	Revised Drain Ease. Lt Sta 26+ & 40+	
4258	5-28-75	h.c.v.	"As Built" Finalization	

PROJECT NO.	S-441-601
DRAWING NO.	D-1-T-232A
SHEET NO.	3 of 7
DRAWN BY	A.N. Lyall Dist. 7
DATE COMP.	6-17-69
SCALE	1"=200'

FINALIZED

"These plans supersede plans dated 9-30-66 and number D-1-T-232, project Number S-441-601.

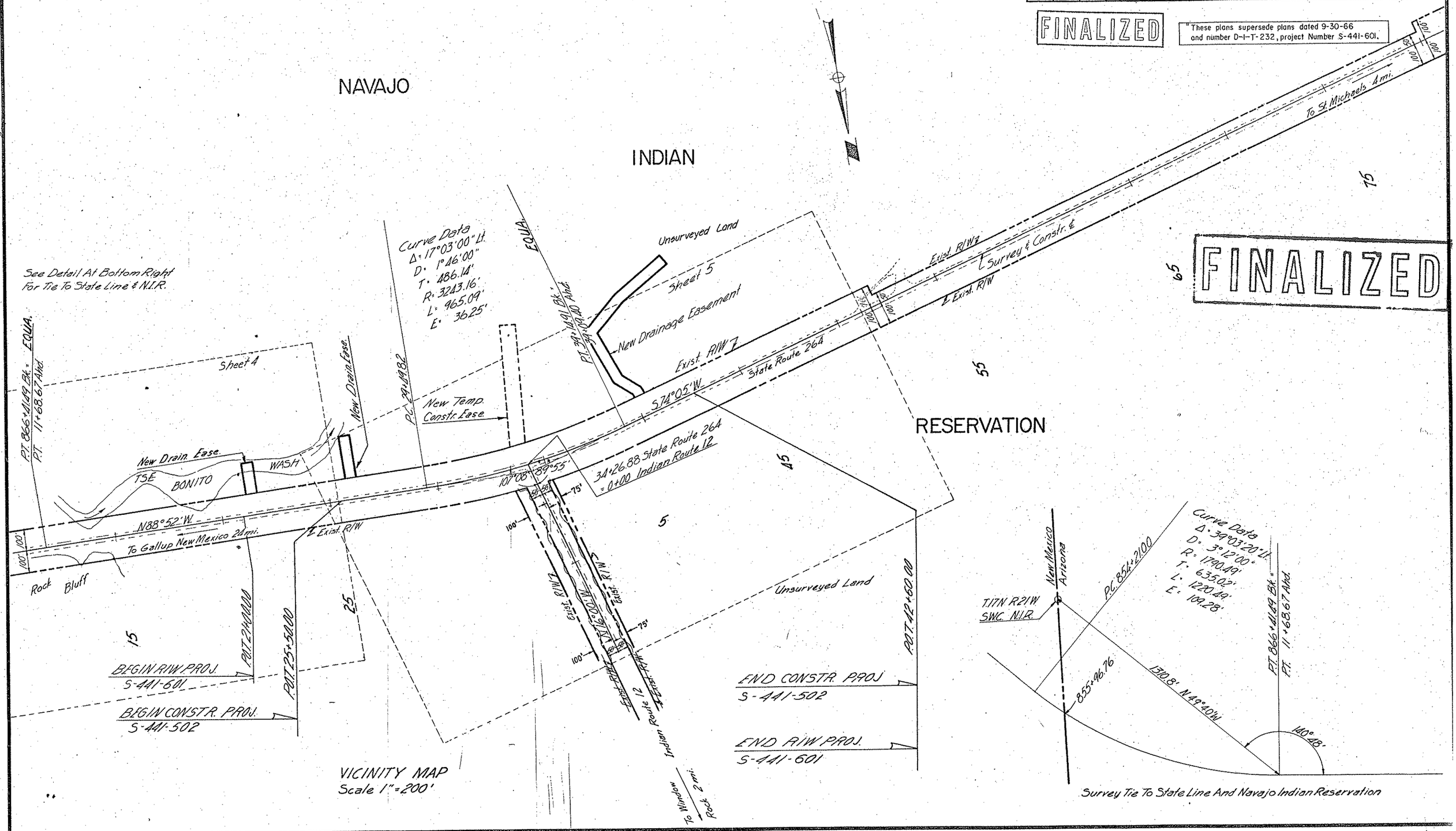

CHECKED BY

HARD COPY 6544 M1

TUBA CITY-WINDOW ROCK HWY.
WINDOW ROCK JUNCTION SEC.
APACHE COUNTY.

REVISIONS					
C.O. No.	DATE	BY	DESCRIPTION	PROJECT NO.	S-441-601
2335	6-30-69	EJT.	Added Note.	DRAWING NO.	D-1-T-232 A
2382	8-19-69	DLE.	Revised Drain Ease Lt. Sta 26+ & 40+	SHEET NO.	5 of 7
2433	11-14-69	KW	Revised Exist R/W on Indian Rte. 12.	DRAWN BY	A.N.Lyall Dist 7
			Added Record Sta. Indian Rte 12, Added	DATE COMP:	6-17-69
			Call "Navajo Indian Res" & Pipe Culvs.	SCALE	1"=100'
4258	5-28-75	h.c.v.	"As Built" Finalization		

FINALIZED

"These plans supersede plans dated 9-30-66 and number D-1-T-232, project Number S-441-601."

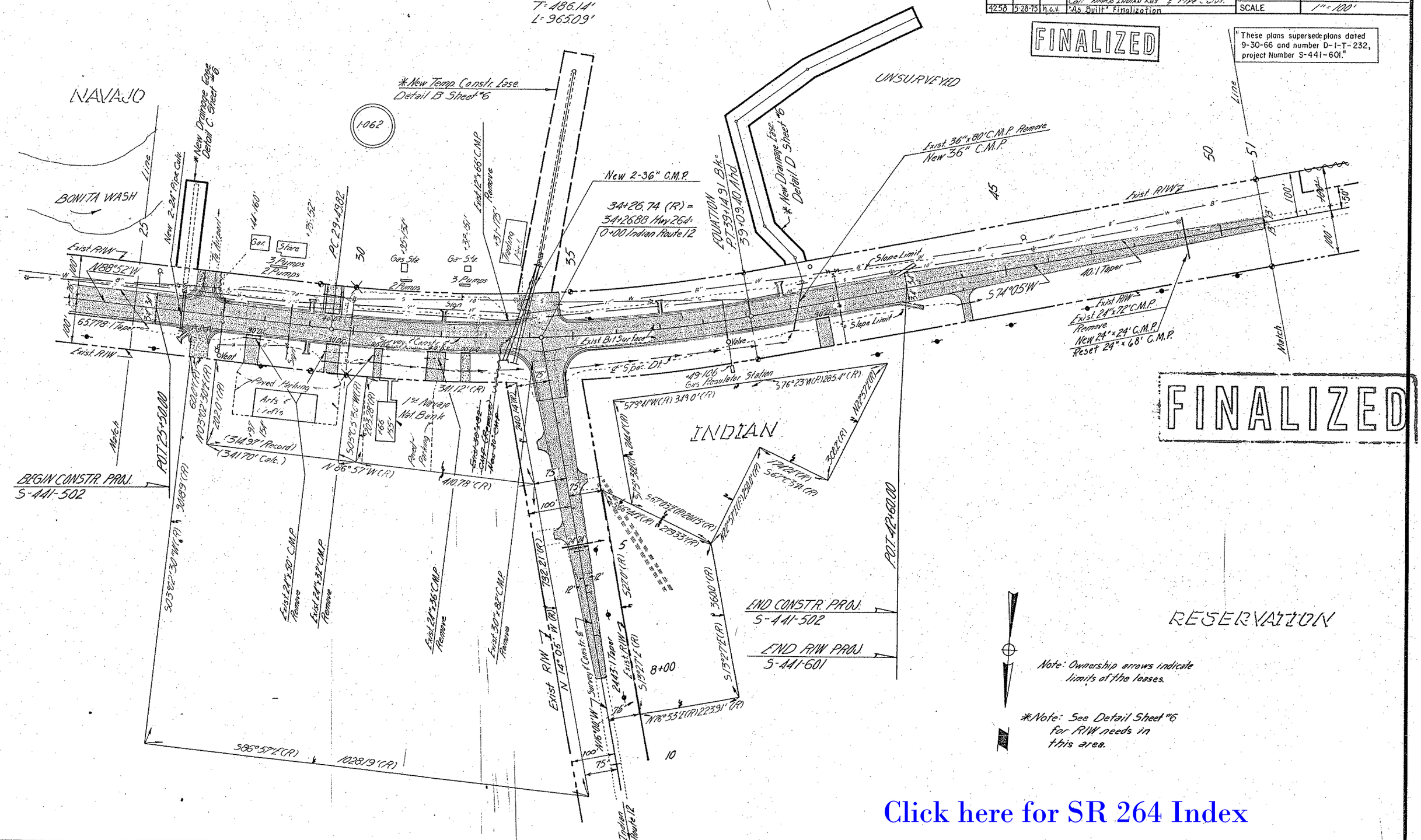

FINALIZED

Click here for SR 264 Index

TUBA CITY-WINDOW ROCK HWY.
WINDOW ROCK JUNCTION SEC.
APACHE COUNTY.

Click here for SR 264 Index

REVISIONS			
C.O. No.	DATE	BY	DESCRIPTION
2335	6-30-69	E.J.T.	Added Note.
2430	10-1-69	M.C.	Added Bearing to Bndry Line Tie
2433	11-14-69	R.H.	Added Call "Navajo Indian Res." & 3-30" Pipe C.
4258	5-28-75	h.c.v.	"As Built" Finalization

PROJECT NO.	S-441-601
DRAWING NO.	D-1-T-232A
SHEET NO.	4 of 7
DRAWN BY	A.N. Lyall Dist. 7
DATE COMP.	6-17-69
SCALE	1" = 100'

FINALIZED

"These plans supersede plans dated 9-30-66 and number D-1-T-232, project Number S-441-601.

FINALIZED

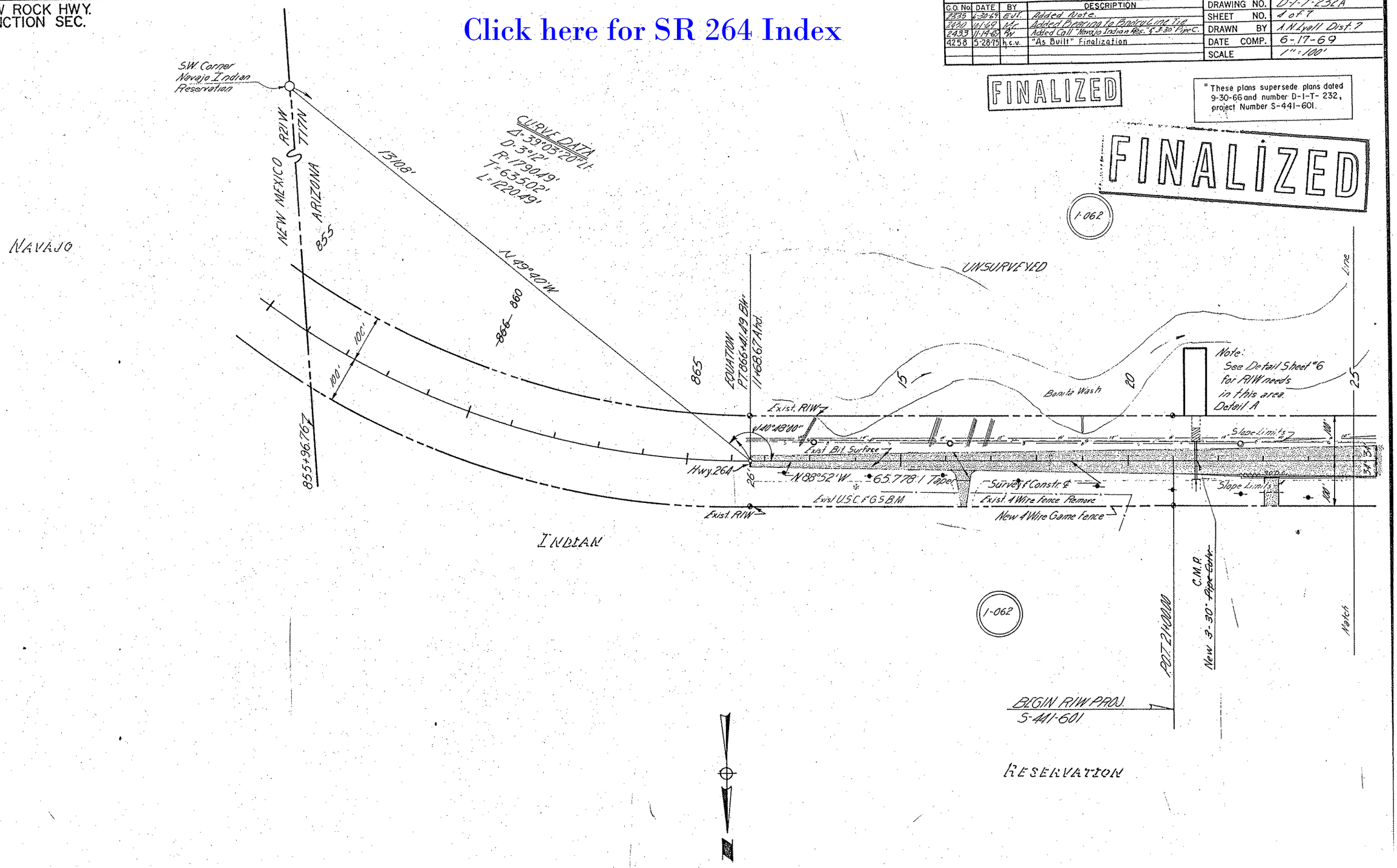

CHECKED BY.

HARD COPY. 6544 M 1

TUBA CITY-WINDOW ROCK HWY.
WINDOW ROCK JUNCTION SEC.
APACHE COUNTY.

REVISIONS				
C.O. No	DATE	BY	DESCRIPTION	
2335	6-30-69	E.T.	Added note.	
2382	8-18-69	P.L.E.	Revised Drain. Ease. Detail C & D	
2430	10-16-69	M.C.	Added & Gave Ties for Deleted Det. D	
9258	5-28-75	h.c.v.	"As Built Finalization	

PROJECT NO.	S-441-601
DRAWING NO.	D-1-T-232A
SHEET NO.	6 of 7
DRAWN BY	A.N. Lyall Dist 7
DATE COMP.	6-17-69
SCALE	1" = 50'

FINALIZED

"These plans supersede plans dated 9-30-66 and number D-1-T-232, project Number S-441-601.

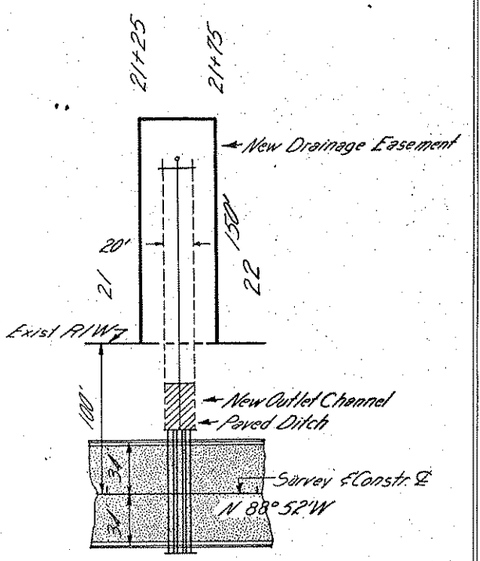

Detail A

* Bearing from Plat prepared by Registered New Mexico Land Surveyor #1086

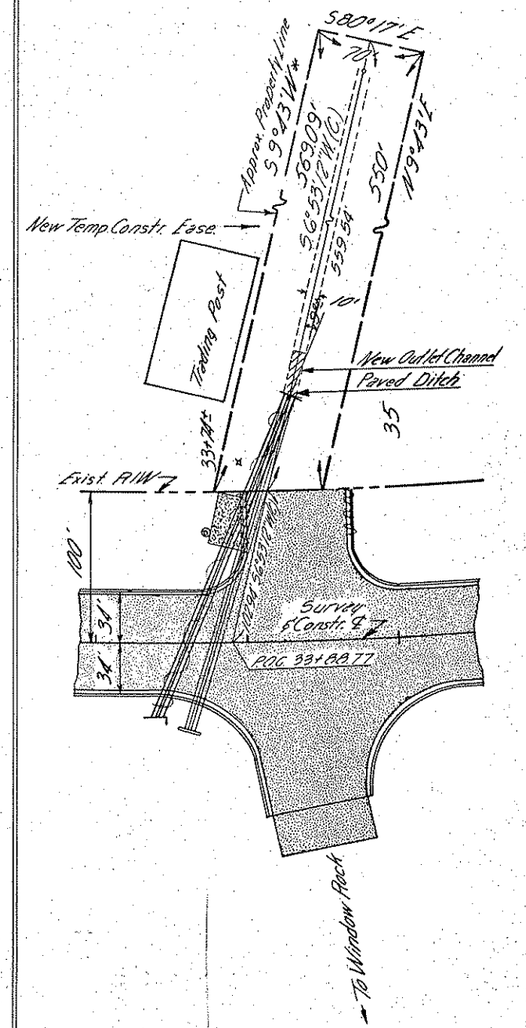

Detail B

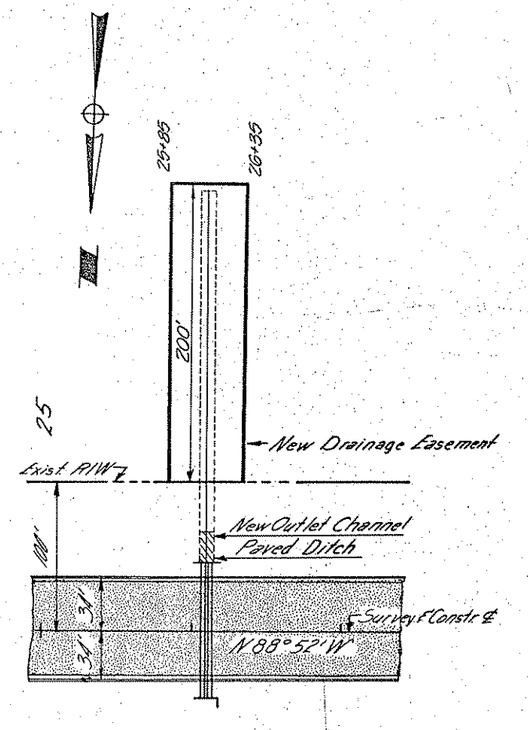

Detail C

FINALIZED

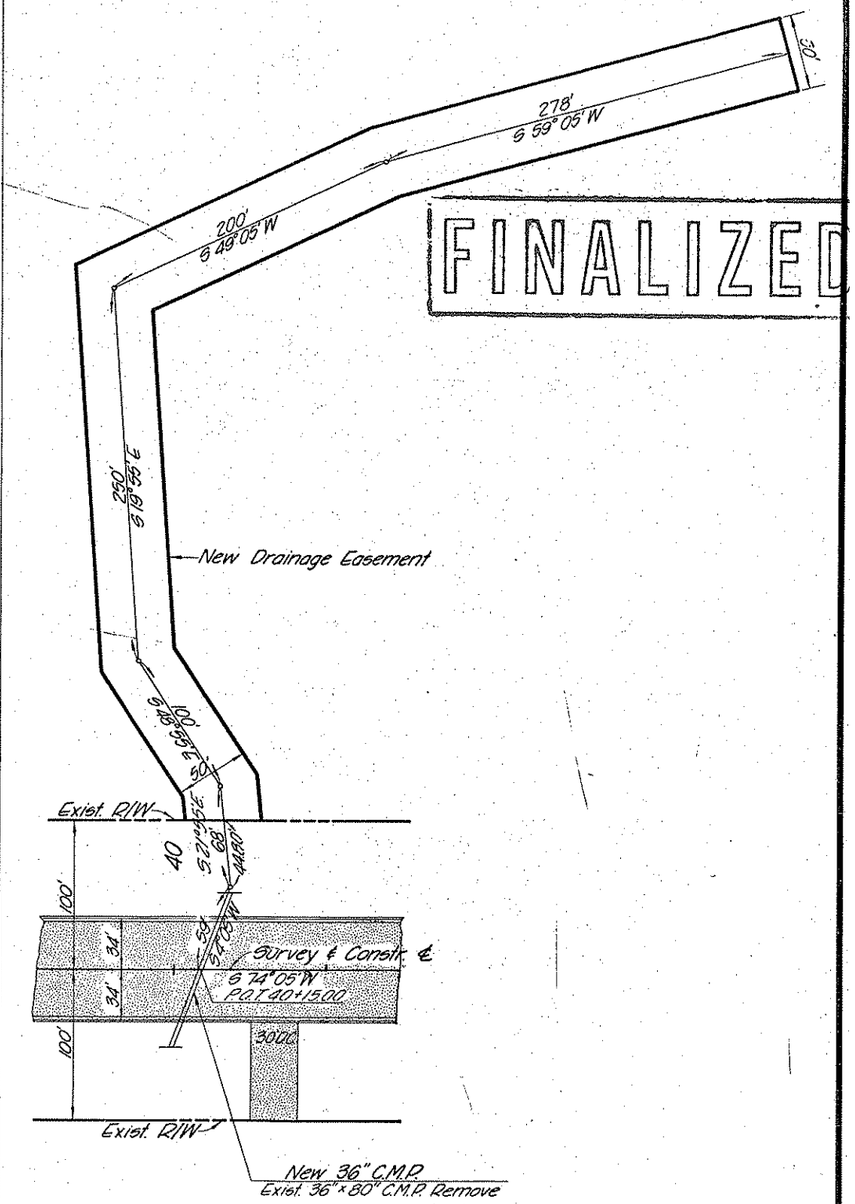

Detail D

Click here for SR 264 Index

CHECKED BY.

HARD COPY.

Click here for SR 264 Index

REVISIONS					
C.O. No	DATE	BY	DESCRIPTION	PROJECT NO.	S-441-601
2335	6-30-69	E.J.T.	Added note	DRAWING NO.	D-1-T-232 A
4258	5-28-75	h.c.v.	"As Built" Finalization	SHEET NO.	7 of 7
				DRAWN BY	R. Walley
				DATE COMP.	6-17-69
				SCALE	—

"These plans supersede plans dated 9-30-66 and number D-1-T-232, project Number S-441-601."

FINALIZED

B.I.A. APPLICATION

ENGINEER'S AFFIDAVIT

STATE OF ARIZONA }
COUNTY OF MARICOPA } SS

A.L. Chadwick being first duly sworn, deposes and states that he is the Deputy State Engineer for the State of Arizona; that the survey of the highway center line was made and that these plans were prepared from field notes of said survey; and that the right of way is 0.41 miles in length, beginning at Station 21+00 and ending at Station 42+60, and said right of way is accurately delineated on the plans attached.

A.L. Chadwick
Deputy State Engineer

Subscribed and sworn to before me this 17th day of June, 1969.

Edith Coleman
Notary Public. My Commission expires 10/22nd, 1972.

APPLICANT'S CERTIFICATE

I, William N. Price, do hereby certify that I am the State Highway Engineer for the State of Arizona, hereinafter designated the applicant; that A.L. Chadwick who subscribed to the foregoing affidavit, is employed by the applicant as Deputy State Engineer and that he was directed by the applicant to survey the location of a highway center line and to prepare these plans; that the location of said center line, 0.41 miles in length beginning at Station 21+00 and ending at Station 42+60, is accurately represented on these plans; that such survey as represented on these plans has been adopted by the applicant as the definite location of the highway center line and right of way thereby shown; and that these plans have been prepared to be filed for the approval of the Secretary of the Interior or his duly authorized representative as part of the application for said right of way to be granted the applicant, its successors and assigns, with the right to construct, maintain, and repair improvements, thereon and thereover, for such purposes, and with the further right in the applicant, its successors and assigns, to transfer this right of way by assignment, grant or otherwise.

June 18, 1969
Date

State Highway Engineer

ARIZONA HIGHWAY DEPARTMENT
TUBA CITY - WINDOW ROCK HIGHWAY
PROJECT S-441-601
R/W MAP D-1-T-232 A

FINALIZED

Application is hereby made for highway right of way in the form of three (3) drainage easememts and one (1) temporary construction easement as delineated on the attached plans.

ARIZONA HIGHWAY DEPARTMENT

June 18, 1969
Date

State Highway Engineer

U.S. DEPARTMENT OF INTERIOR
BUREAU OF INDIAN AFFAIRS
NAVAJO INDIAN AGENCY OFFICE
WINDOW ROCK, ARIZONA

These plans are hereby approved pursuant to the provisions of the act of February 5, 1948, (62 Stat. 17) and Departmental Regulations 25 CFR 161, subject to any prior valid existing right of adverse claim, and also subject to any and all conditions stated in Resolution Nº _____ adopted by the _____ Tribal Council on _____, 19__.

Date

THIS SHEET IS A PART OF THE R/W PLANS AS INDICATED BY THE SHEET Nº. IN THE UPPER RIGHT HAND CORNER, HOWEVER FOR USE AS AN APPLICATION THIS SHEET SHALL BECOME THE FIRST SHEET OF THE APPLICATION PLANS.

CHECKED BY
HARD COPY