| F.H.W.A. REGION | STATE | PROJECT NO. | SHEET NO. | TOTAL SHEETS | FINALIZED PLANS |
|---|---|---|---|---|---|
| 9 | ARIZ. | | 1 | 35 | |

# STATE OF ARIZONA
# DEPARTMENT OF TRANSPORTATION
# HIGHWAYS DIVISION

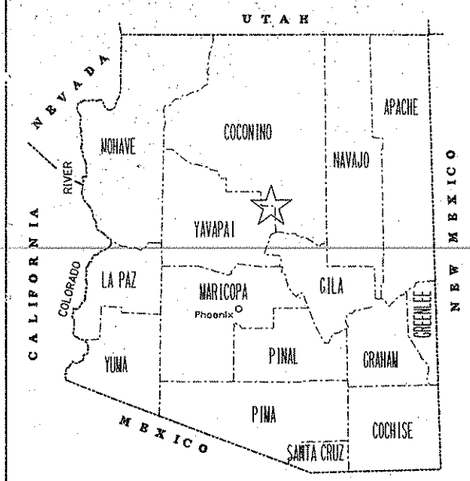


# RIGHT OF WAY PLAN OF THE

## GENERAL CROOK HIGHWAY

## FOREST BOUNDARY TO JUNCTION SR 87

## S.R. 260 326-711

## PROJECT NO. 260 YV 221 H2849 15R

LENGTH OF PROJECT 31.24 MILES DISTRICT 3

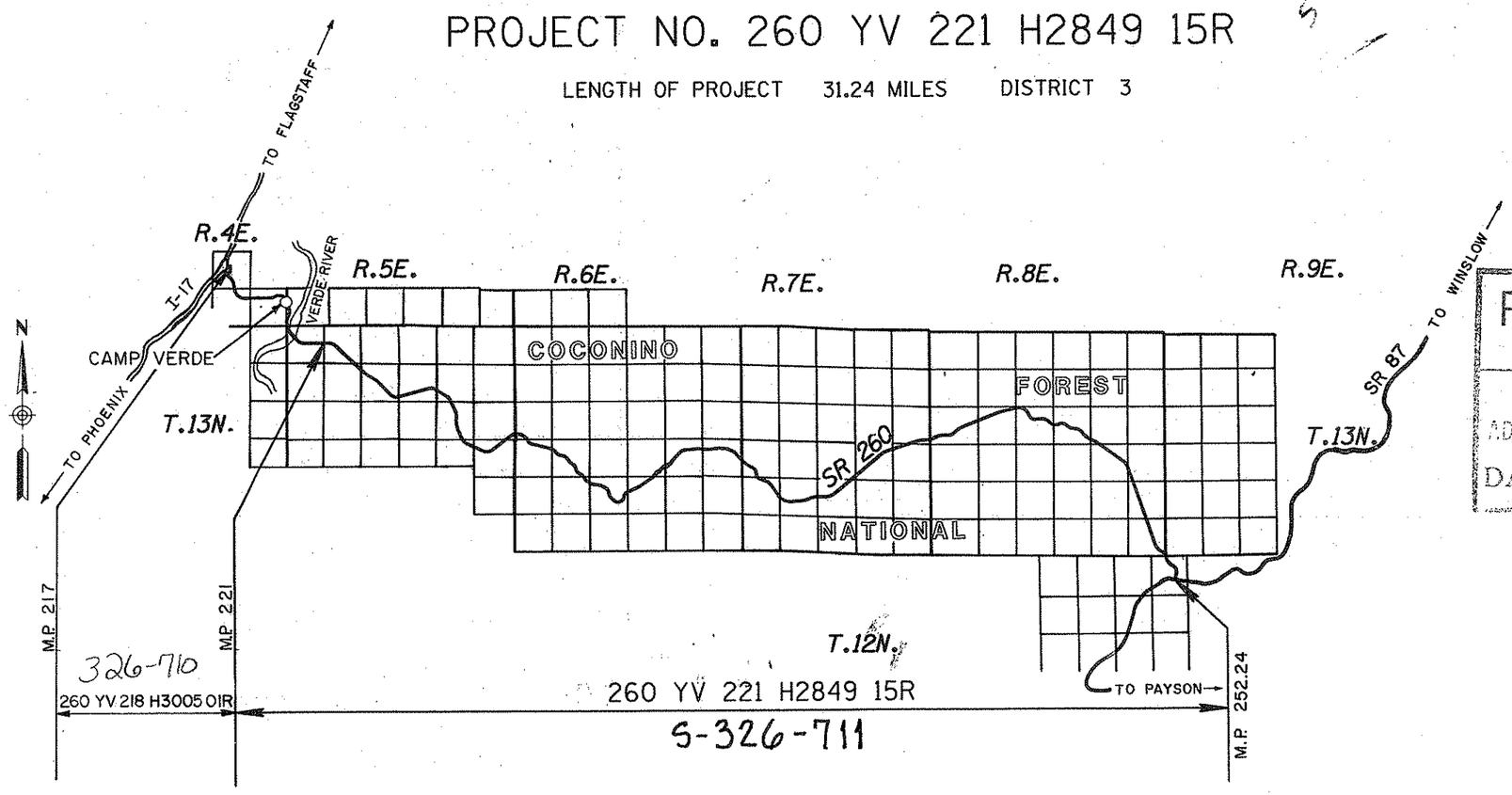


PRELIMINARY PRINT
FOR ENGINEERING USE ONLY
SUBJECT TO DEFIN'N CHANGES, ADDITIONS, ALTERATIONS & CORRECTIONS
DATE 3/19/93 BY Hadley

ARIZONA DEPARTMENT OF TRANSPORTATION BOARD
APPROVED FOR RIGHT OF WAY ACQUISITION IN ACCORDANCE WITH RESOLUTION 89-08-A-68 DATED 8-18-89
THOMAS A. BRYANT, II STATE ENGINEER

APPROVED IN ACCORDANCE WITH ROADWAY PLANS
DATE 3/2/93

CHIEF R/W AGENT
Robert Helmandollar

U. S. DEPARTMENT OF TRANSPORTATION
FEDERAL HIGHWAY ADMINISTRATION

APPROVED DATE

DIVISION ADMINISTRATOR

| | |
|---|---|
| PUBLIC HEARING REQUIREMENTS CERTIFIED | N/A |
| ENVIRONMENTAL CLEARANCE | N/A |
| C & S REVIEW | N/A |
| BID SET REVIEW | N/A |

DRAWING NO. D-13-T-431
SHEET NO. 1 OF 35

Click here for SR 260 Index

# OWNERSHIP RECORD / ACQUISITION RECORD

| PARCEL NUMBER | OWNER | DESCRIPTION | TOTAL AREA | AREA REQUIRED: GROSS INCLUDING EXISTING R/W | AREA REQUIRED: NET EXCLUDING EXISTING R/W | EASEMENT AREA | REMAINDER: LEFT | REMAINDER: RIGHT | SHEET NO. | CHIEF R/W AGENT APPROVAL | INSTRUMENT: TYPE | INSTRUMENT: DATE | RECORDED: DATE | RECORDED: DOCUMENT |
|---|---|---|---|---|---|---|---|---|---|---|---|---|---|---|
| 13-594 | U.S.A. (COCONINO NATIONAL FOREST) | PT. SEC. 4,5,9,10,11,13,24 T.13N., R.5E.<br>PT. SEC. 17,18,19,20,21,23,24,26,27,28 T.13N., R.6E.<br>PT. SEC. 13,19,20,22,23,24,27,28,29 T.13N., R.7E. UNSURVEYED<br>GILA AND SALT RIVER MERIDIAN<br>YAVAPAI COUNTY, ARIZONA | | | 488.4 Ac. | | | | | | HED | 1-29-14 | 2-25-14 | 2014-00082 |
| 3-417 | U.S.A. (COCONINO NATIONAL FOREST) | PT. SEC. 14,15,16,17,18,23,24,25,36 T.13N., R.8E. UNSURVEYED<br>PT. SEC. 31 T.13N., R.9E.<br>PT. SEC. 6 T.12N., R.9E. UNSURVEYED<br>GILA AND SALT RIVER MERIDIAN<br>COCONINO COUNTY, ARIZONA | | | 229.2 Ac. | | | | | | HED | 1-29-14 | 2-25-14 | 3686331 |
| 13-594-A | U.S.A. (COCONINO NATIONAL FOREST) | PT. SEC. 23,24<br>T.13N., R.6E. UNSURVEYED<br>GILA AND SALT RIVER MERIDIAN<br>YAVAPAI COUNTY, ARIZONA | | | ~~5.4 Ac.~~<br>4.9 Ac. | | | | | | HED | 1-29-14 | 3-10-14 | 2014-00103 |

## REVISIONS

| C.O. NO. | DATE | BY | DESCRIPTION |
|---|---|---|---|
| 8620 | 12-31-92 | LTL | ADDED PARCEL 13-594-A |
| 8626 | 1-20-93 | LTL | REVISED AREA PARCEL 13-594-A |
| N/A | 7-7-14 | TSS | Edited HED On Parcel 13-594, 3-417, 13-594-A |

| | |
|---|---|
| DRAWING NO. | D-13-T-431 |
| HARD COPY | |
| DRAWN/DATE | M.J.F. 5/92 |
| CHECKED/DATE | J.C.H. 5/92 |

ACEVEDO PATEL & ASSOCIATES CONSULTING ENGINEERS, 8433 N. Black Canyon Highway Suite # 180 Phoenix, Arizona 85021 Phone (602) 995-8171

ARIZONA DEPARTMENT OF TRANSPORTATION
HIGHWAYS DIVISION
RIGHT OF WAY PLANS SERVICES

HIGHWAY: GENERAL CROOK TRAIL

PROJECT NO. S-326-711

ROUTE: SR 260

LOCATION: FOREST BOUNDARY TO JUNCTION SR 87



Click here for SR 260 Index

*****DGN*SPECIFICATION***** VIEW NAME:
*****SYSTIME*****

TRACS NO. 260 YV 221 H2849 15R

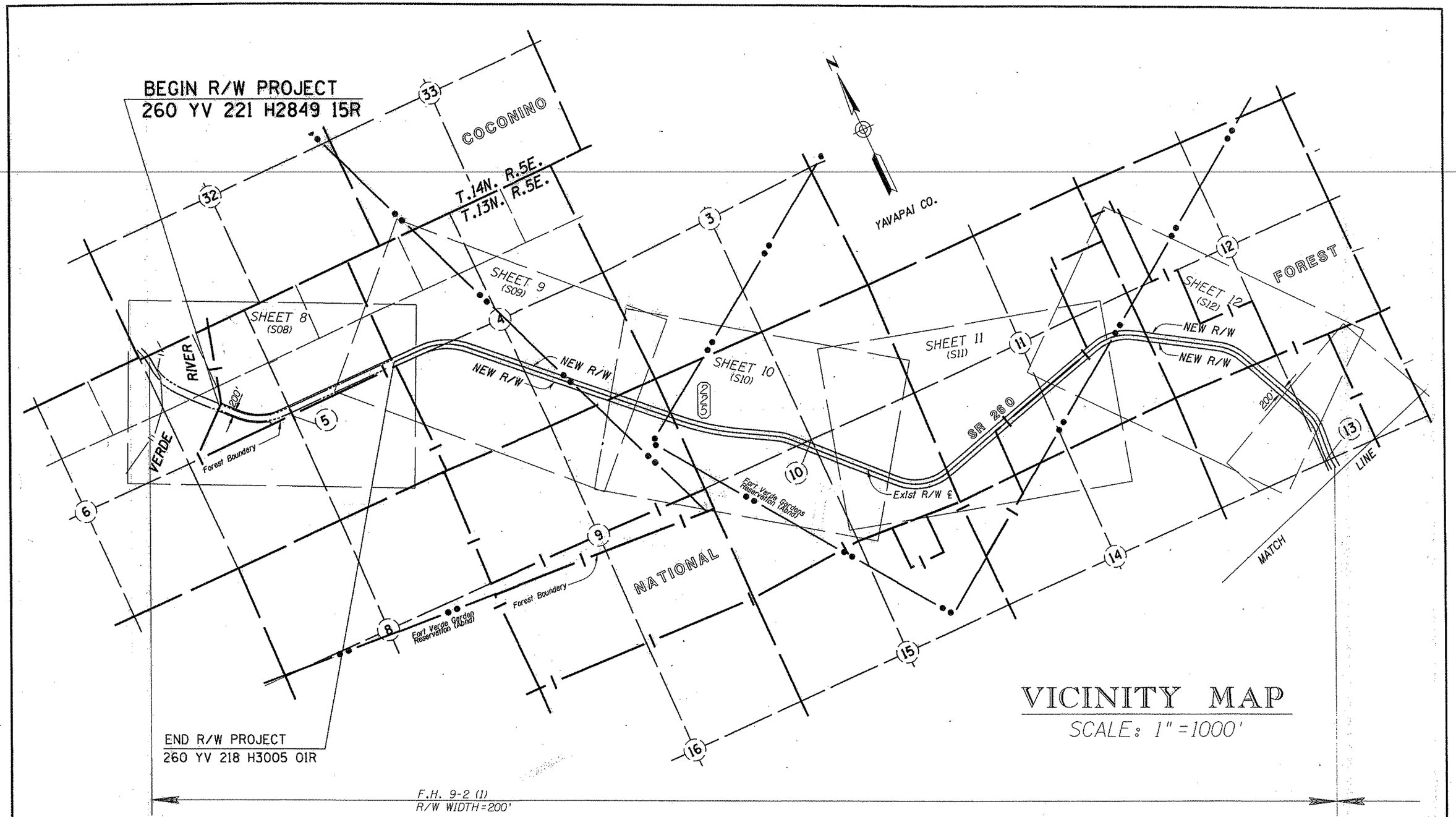


# VICINITY MAP

SCALE: 1" = 1000'

| REVISIONS | | | |
|---|---|---|---|
| C.O. NO. | DATE | BY | DESCRIPTION |
| | | | |

| | | |
|---|---|---|
| DRAWING NO. | D-13-T-431 | |
| HARD COPY | | |
| DRAWN/DATE | R.A.W. | 4/92 |
| CHECKED/DATE | J.C.H. | 4/92 |

ACEVEDO PATEL & ASSOCIATES CONSULTING ENGINEERS
1555 EAST GLENDALE AVENUE
Phoenix, Arizona 85020
Phone (602) 265-5550

ARIZONA DEPARTMENT OF TRANSPORTATION
HIGHWAYS DIVISION
RIGHT OF WAY PLANS SERVICES

HIGHWAY: GENERAL CROOK TRAIL

PROJECT NO. S-326-711

ROUTE: SR 260

LOCATION: FOREST BOUNDARY TO JUNCTION SR 87

SHEET 3 OF 35

TRACS NO. 260 YV 221 H2849 15R

___ OF ___

Click here for SR 260 Index

Click here for SR 260 Index

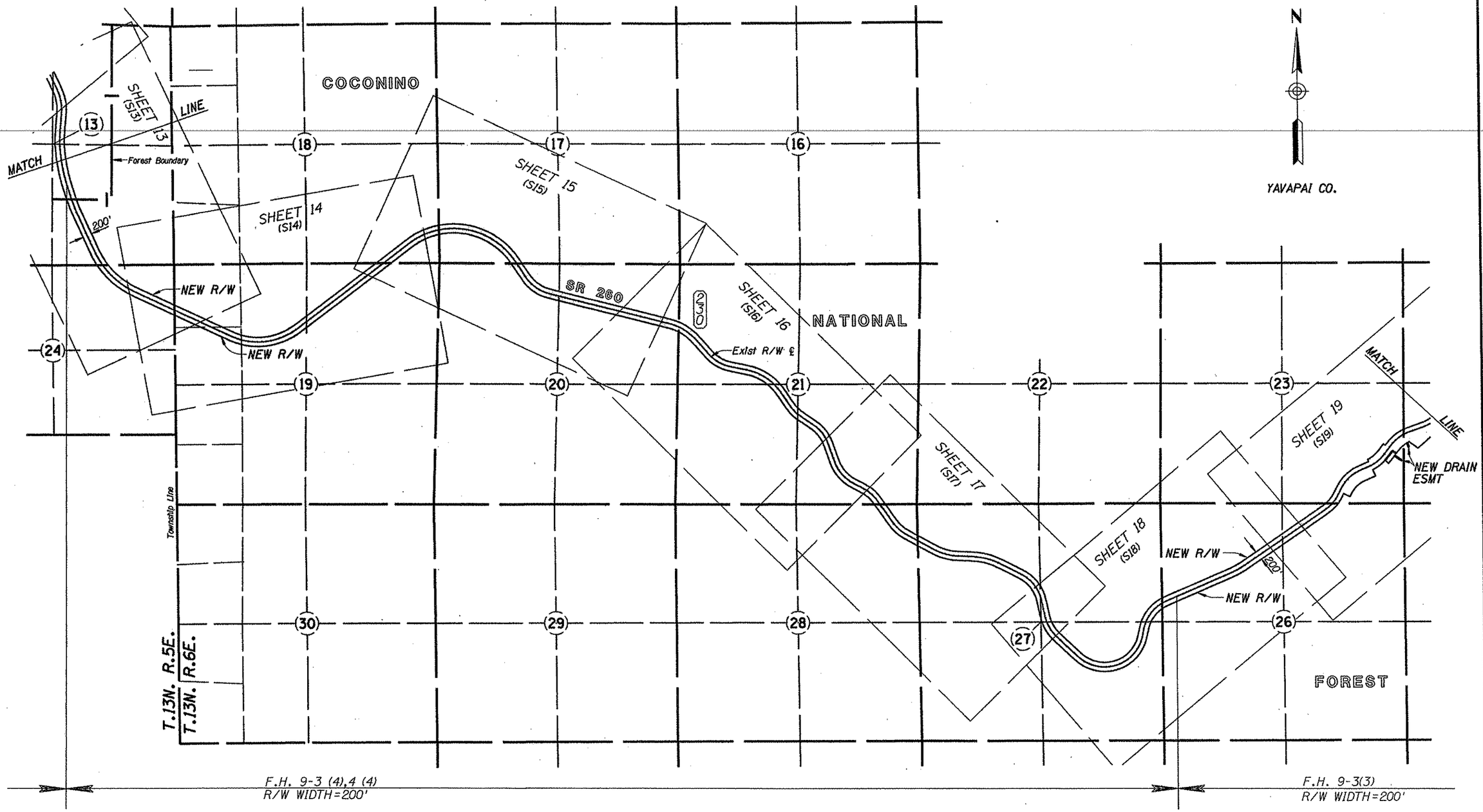


# VICINITY MAP

SCALE: 1" = 1000'

| REVISIONS | | | |
|---|---|---|---|
| C.O. NO. | DATE | BY | DESCRIPTION |
| 8620 | 12-31-92 | LTL | ADDED NEW R/W STA. 643+00± Rt. |
| 8691 | 7-23-93 | LTL | REV. R/W STA. 640+00± Rt., ADDED D.E.'S |
| " " | " " " | " " | STA. 641+00, 646+00± Rt. |

| | | | |
|---|---|---|---|
| DRAWING NO. | D-13-T-431 | ARIZONA DEPARTMENT OF TRANSPORTATION HIGHWAYS DIVISION RIGHT OF WAY PLANS SERVICES | |
| HARD COPY | | | |
| DRAWN/DATE | R.A.W. 4/92 | | |
| CHECKED/DATE | J.C.H. 4/92 | HIGHWAY | GENERAL CROOK TRAIL |
| ACEVEDO PATEL & ASSOCIATES CONSULTING ENGINEERS 1555 EAST GLENDALE AVENUE Phoenix, Arizona 85020 Phone (602) 265-9550 | | PROJECT NO. | S-326-711 |
| ROUTE SR 260 | LOCATION FOREST BOUNDARY TO JUNCTION SR 87 | | SHEET 4 OF 35 |

TRACS NO. 260 YV 221 H2849 15R

___ OF ___

Click here for SR 260 Index

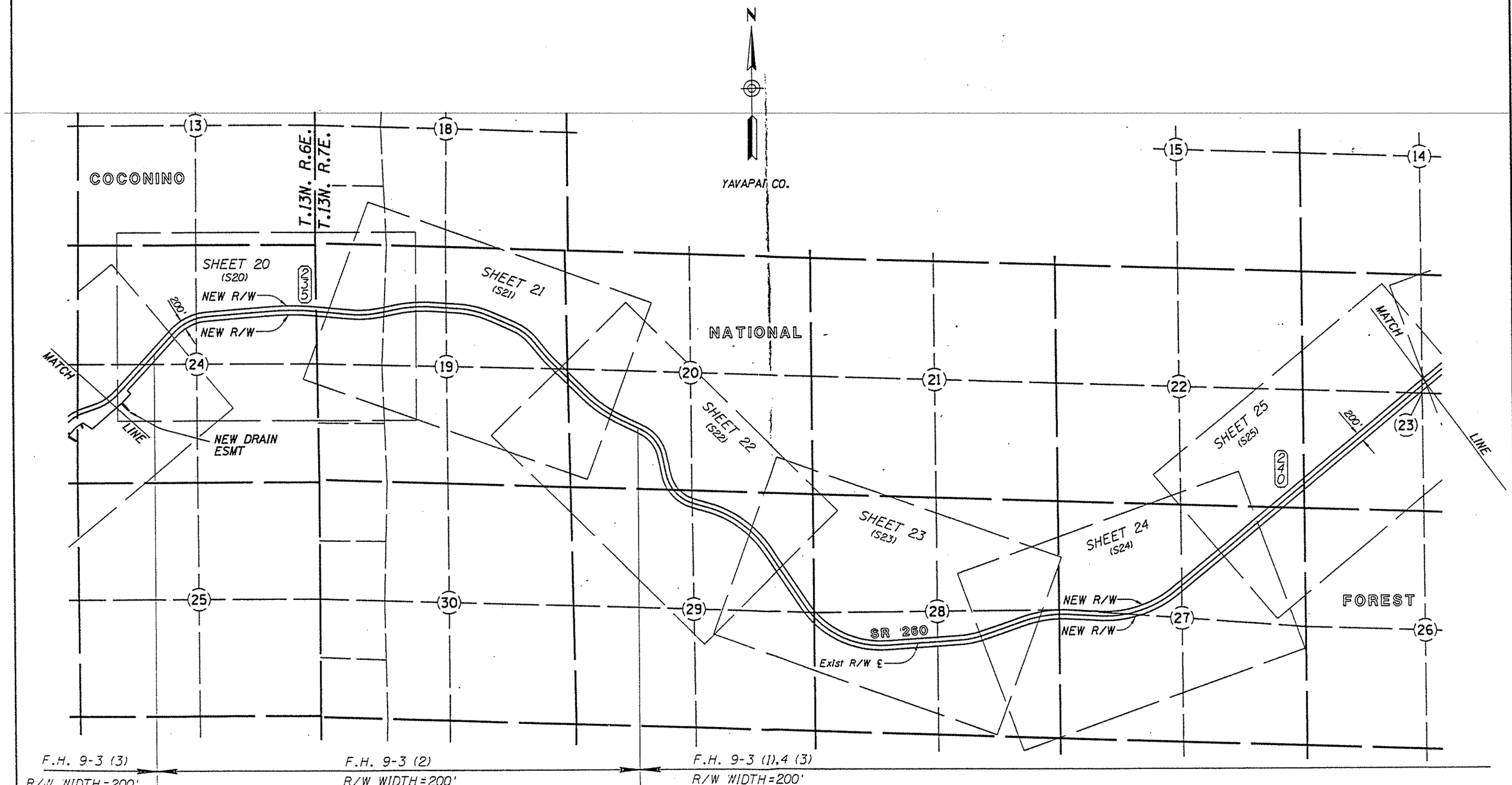


# VICINITY MAP

SCALE: 1" = 1000'

| REVISIONS | | | |
|---|---|---|---|
| C.O. NO. | DATE | BY | DESCRIPTION |
| 8620 | 12-31-92 | LTL | ADDED NEW R/W STA. 653+00± Rt. |
| 8626 | 1-20-93 | LTL | REVISED NEW R/W STA. 653+00± Rt. |
| 8691 | 7-23-93 | LTL | ADDED D.E. STA. 657+00± Rt. |

| | | |
|---|---|---|
| DRAWING NO. | D-13-T-431 | |
| HARD COPY | | |
| DRAWN/DATE | R.A.W. | 4/92 |
| CHECKED/DATE | J.C.H. | 4/92 |
| ACEVEDO PATEL & ASSOCIATES CONSULTING CIVIL ENGINEERS | 1555 EAST GLENDALE AVENUE Phoenix, Arizona 85020 Phone (602) 265-9550 | |
| ROUTE | SR 260 | |
| LOCATION | FOREST BOUNDARY TO JUNCTION SR 87 | |

ARIZONA DEPARTMENT OF TRANSPORTATION
HIGHWAYS DIVISION
RIGHT OF WAY PLANS SERVICES

HIGHWAY: GENERAL CROOK TRAIL

PROJECT NO. S-326-711

SHEET 5 OF 35

TRACS NO. 260 YV 221 H2849 15R

___ OF ___

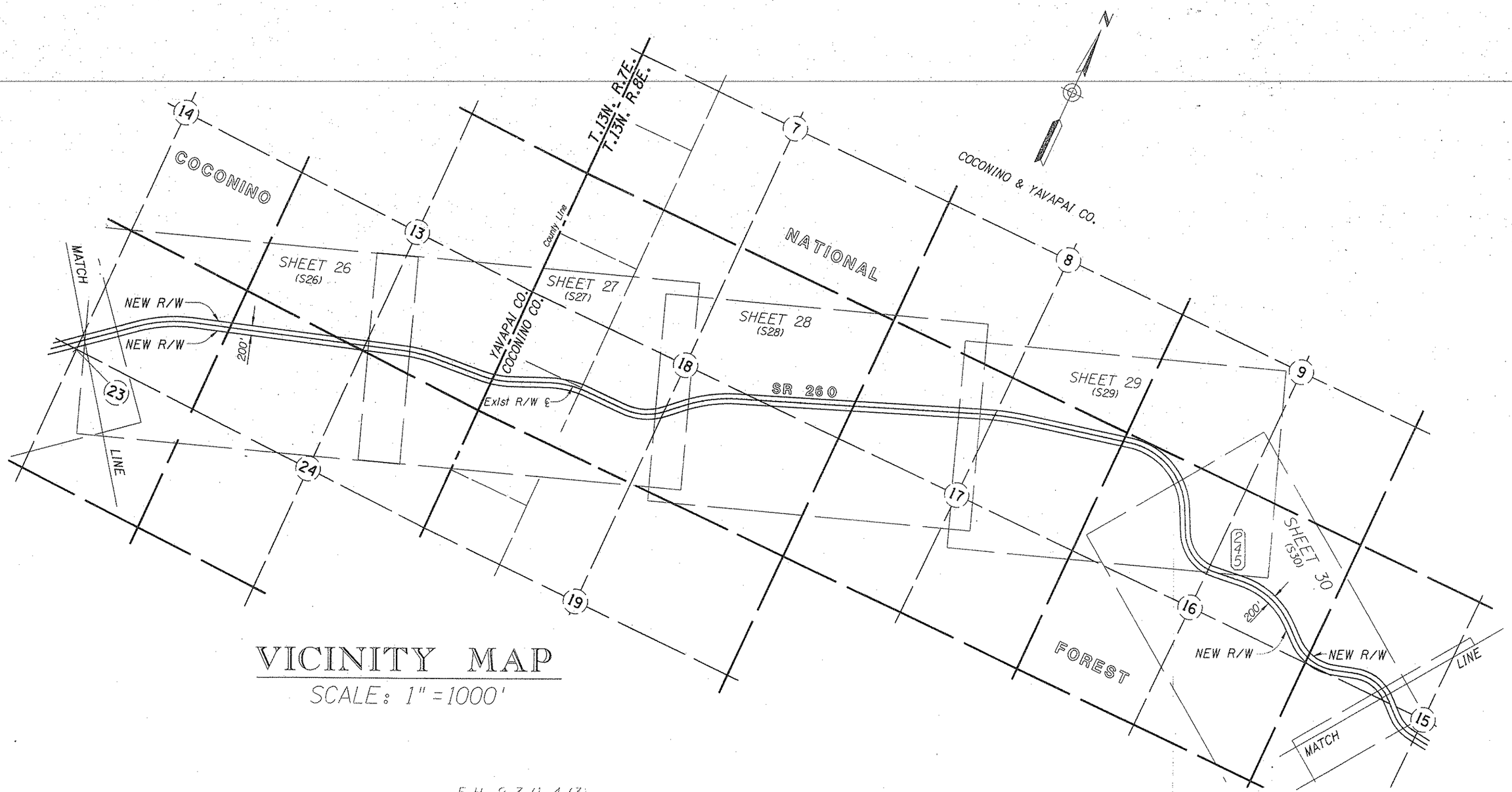


# VICINITY MAP

SCALE: 1" = 1000'

F.H. 9-3 (1),4 (3)
R/W WIDTH = 200'

F.H. 9-4 (1)
R/W WIDTH = 200'

Click here for SR 260 Index

| REVISIONS | | | |
|---|---|---|---|
| C.O. NO. | DATE | BY | DESCRIPTION |
| | | | |

| | | |
|---|---|---|
| DRAWING NO. | D-13-T-431 | |
| HARD COPY | | |
| DRAWN/DATE | R.A.W. | 4/92 |
| CHECKED/DATE | J.C.H. | 4/92 |
| ACEVEDO PATEL & ASSOCIATES CONSULTING ENGINEERS | 1555 EAST GLENDALE AVENUE Phoenix, Arizona 85020 Phone (602) 265-9550 | |
| ROUTE | SR 260 | |
| LOCATION | FOREST BOUNDARY TO JUNCTION SR 87 | |

ARIZONA DEPARTMENT OF TRANSPORTATION
HIGHWAYS DIVISION
RIGHT OF WAY PLANS SERVICES

HIGHWAY: GENERAL CROOK TRAIL

PROJECT NO. S-326-711

SHEET 6 OF 35

TRACS NO. 260 YV 221 H2849 15R

OF

END R/W PROJECT
260 YV 221 H2849 15R

N

COCONINO CO.

T.13N. R.9E.
T.13N. R.8E.

T.13N. R.9E.
T.12N. R.9E.

T.13N. R.8E.
T.12N. R.8E.

TO WINSLOW
65 MILES

TO PAYSON
20 MILES

S.R. 87

COCONINO

NATIONAL

FOREST

SHEET 31
(S31)

SHEET 32
(S32)

SHEET 33
(S33)

SHEET 34
(S34)

SHEET 35
(S35)

SR 260

Exist R/W ℄

NEW R/W

200'

MATCH LINE

14 15 22 23 24 25 26 30 31 35 36 1 6

# VICINITY MAP

SCALE: 1" = 1000'

F.H. 9-4 (1)

R/W WIDTH = 200'

| REVISIONS | | | |
|---|---|---|---|
| C.O. NO. | DATE | BY | DESCRIPTION |
| | | | |

| | | |
|---|---|---|
| DRAWING NO. | D-13-T-431 | |
| HARD COPY | | |
| DRAWN/DATE | R.A.W. | 4/92 |
| CHECKED/DATE | J.C.H. | 4/92 |

ACEVEDO PATEL & ASSOCIATES CONSULTING ENGINEERS
1555 EAST GLENDALE AVENUE
Phoenix, Arizona 85020
Phone (602) 285-9550

ARIZONA DEPARTMENT OF TRANSPORTATION
HIGHWAYS DIVISION
RIGHT OF WAY PLANS SERVICES

HIGHWAY: GENERAL CROOK TRAIL

PROJECT NO.: S-326-711

ROUTE: SR 260

LOCATION: FOREST BOUNDARY TO JUNCTION SR 87

SHEET 7 OF 35

TRACS NO. 260 YV 221 H2849 15R

___ OF ___

Click here for SR 260 Index

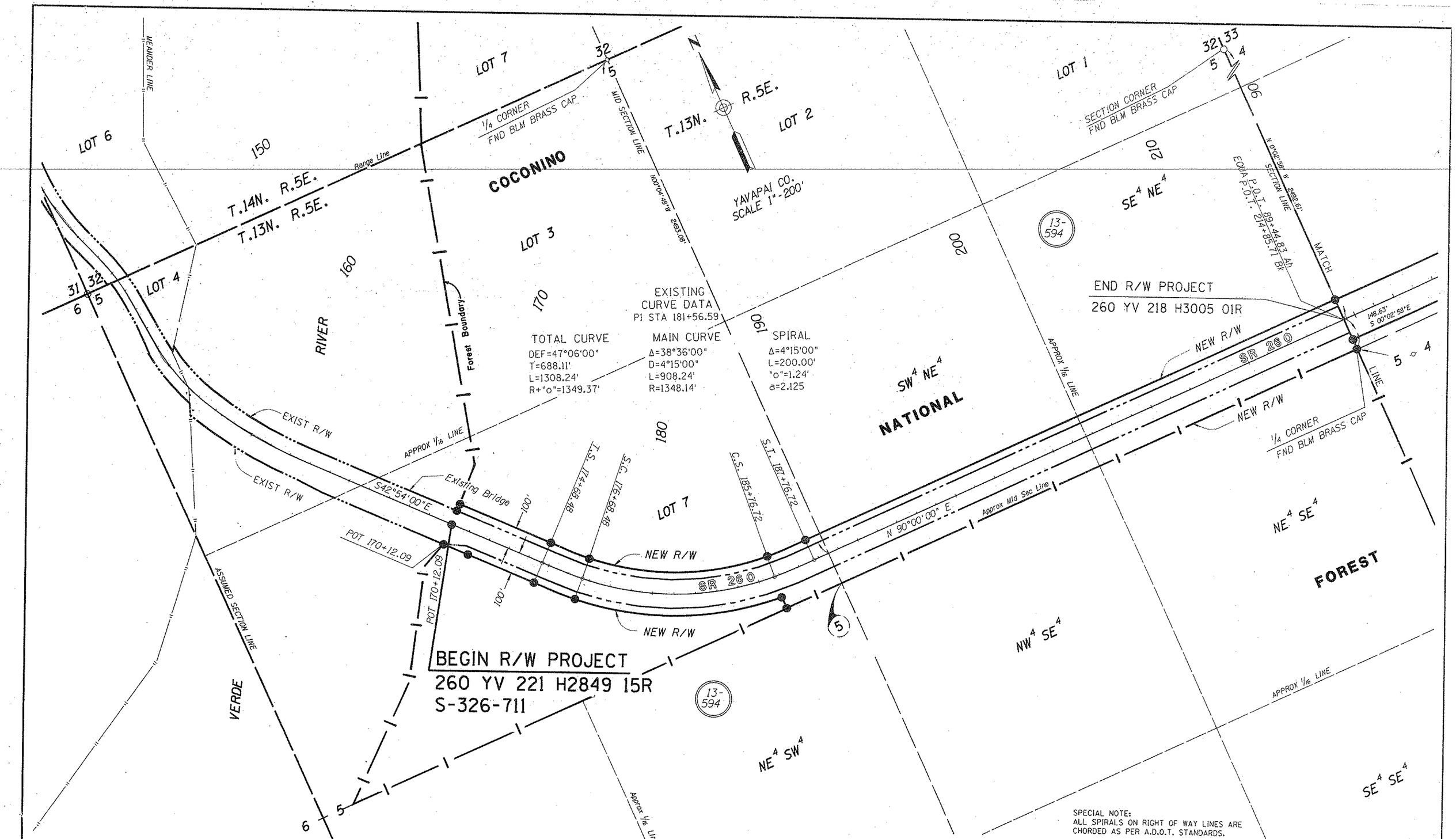


SPECIAL NOTE:
ALL SPIRALS ON RIGHT OF WAY LINES ARE CHORDED AS PER A.D.O.T. STANDARDS.

| REVISIONS | | | |
|---|---|---|---|
| C.O. NO. | DATE | BY | DESCRIPTION |

| | | |
|---|---|---|
| DRAWING NO. | D-13-T-431 | |
| HARD COPY | | |
| DRAWN/DATE | RAW | 4/92 |
| CHECKED/DATE | JCH | 4/92 |

ACEVEDO PATEL & ASSOCIATES CONSULTING ENGINEERS
1555 E. Glendale Avenue Phoenix, Arizona 85020 Phone (602) 265-9550

ARIZONA DEPARTMENT OF TRANSPORTATION
HIGHWAYS DIVISION
RIGHT OF WAY PLANS SERVICES

HIGHWAY: GENERAL CROOK TRAIL
PROJECT NO.: S-326-711
ROUTE: SR 260
LOCATION: FOREST BOUNDARY TO JUNCTION SR 87
SHEET 8 OF 35

Click here for SR 260 Index

/usr/fslusr3/rw15/260rw221. VIEW NAME:
15-JUL-1992 12:12

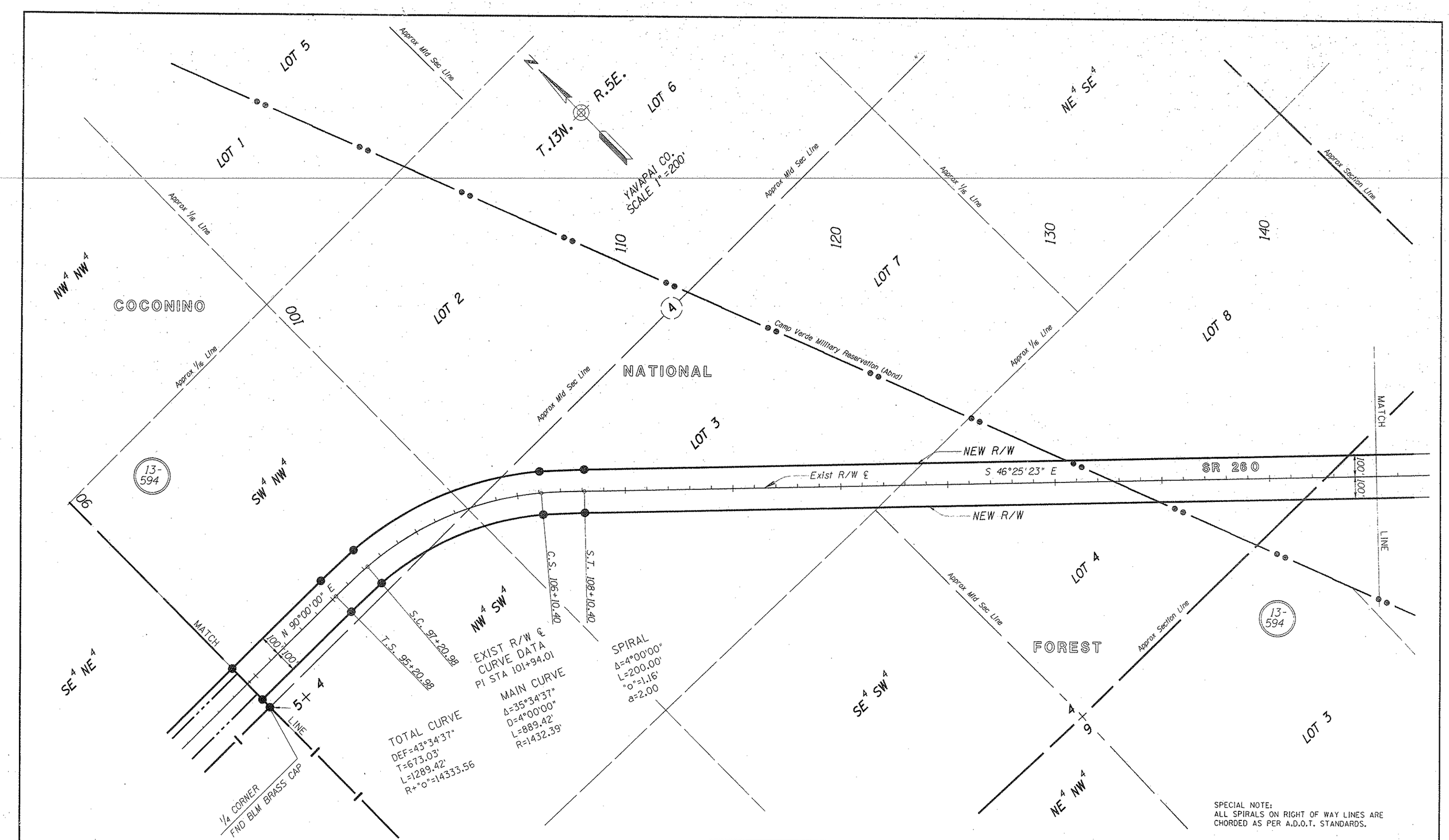


SPECIAL NOTE:
ALL SPIRALS ON RIGHT OF WAY LINES ARE CHORDED AS PER A.D.O.T. STANDARDS.

| REVISIONS | | | |
|---|---|---|---|
| C.O. NO. | DATE | BY | DESCRIPTION |
| | | | |

| | | |
|---|---|---|
| DRAWING NO. | D-13-T-431 | |
| HARD COPY | | |
| DRAWN/DATE | RAW | 4/92 |
| CHECKED/DATE | JCH | 4/92 |

ACEVEDO PATEL & ASSOCIATES CONSULTING ENGINEERS
1555 E. Glendale Avenue, Phoenix, Arizona 85020 Phone (602) 285-9550

ARIZONA DEPARTMENT OF TRANSPORTATION
HIGHWAYS DIVISION
RIGHT OF WAY PLANS SERVICES

HIGHWAY: GENERAL CROOK TRAIL
PROJECT NO. S-326-711
ROUTE: SR 260
LOCATION: FOREST BOUNDARY TO JUNCTION SR 87

SHEET 9 OF 35

TRACS NO. 260 YV 221 H2849 15R

Click here for SR 260 Index

/usr/fslusr3/rw15/260rw221. VIEW NAME:
22-JUL-1992 16:46

Click here for SR 260 Index

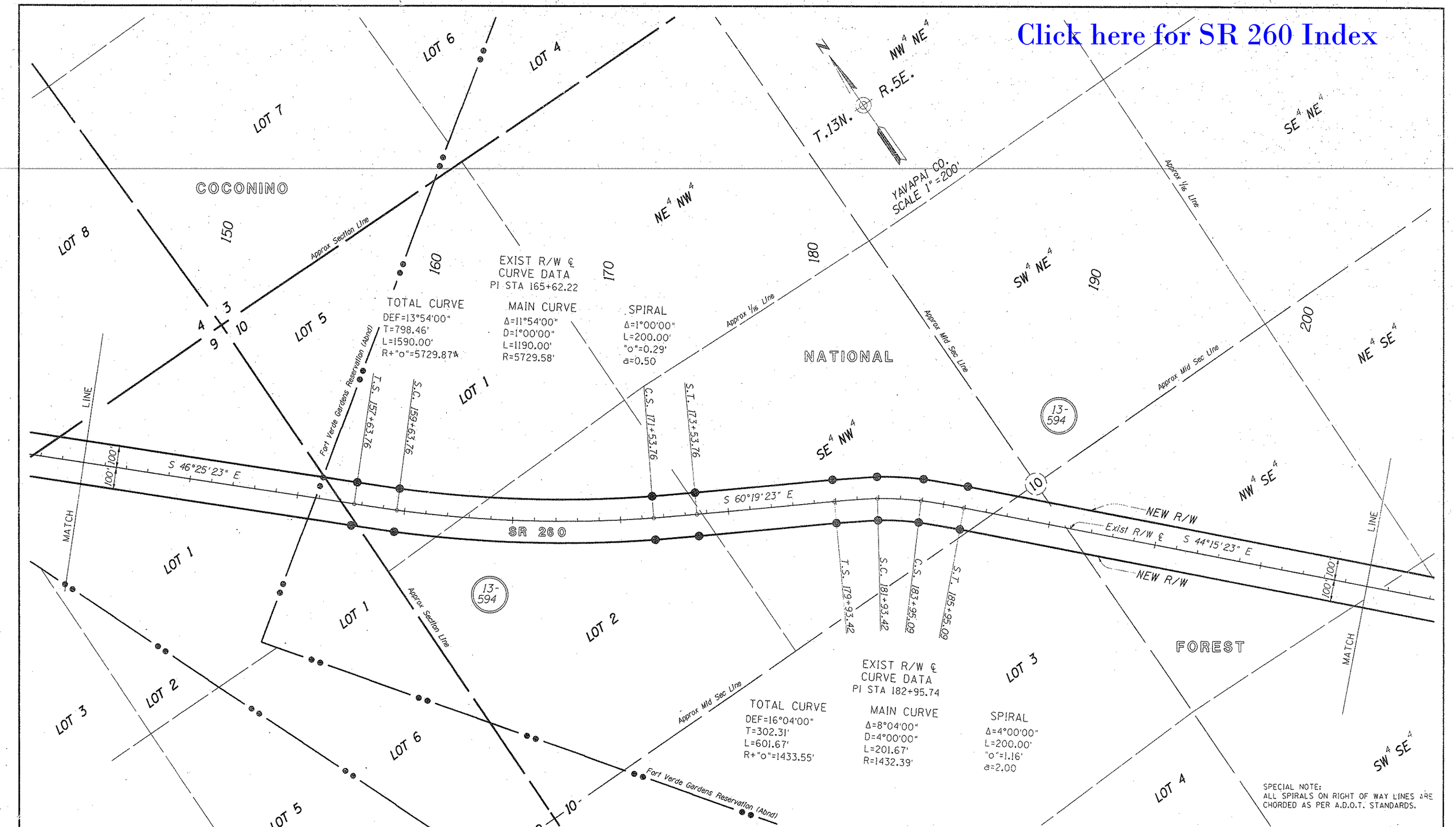


SPECIAL NOTE:
ALL SPIRALS ON RIGHT OF WAY LINES ARE CHORDED AS PER A.D.O.T. STANDARDS.

| REVISIONS | | | |
|---|---|---|---|
| C.O. NO. | DATE | BY | DESCRIPTION |
| | | | |
| | | | |
| | | | |
| | | | |
| | | | |
| | | | |

| | |
|---|---|
| DRAWING NO. | D-13-T-431 |
| HARD COPY | |
| DRAWN/DATE | RAW 4/92 |
| CHECKED/DATE | JCH 4/92 |
| ACEVEDO PATEL & ASSOCIATES CONSULTING ENGINEERS | 1655 E. Glendale Avenue, Phoenix, Arizona 85020, Phone (602) 285-9550 |
| ROUTE | SR 260 |
| LOCATION | FOREST BOUNDARY TO JUNCTION SR 87 |

ARIZONA DEPARTMENT OF TRANSPORTATION
HIGHWAYS DIVISION
RIGHT OF WAY PLANS SERVICES

HIGHWAY: GENERAL CROOK TRAIL

PROJECT NO. S-326-711

SHEET 10 OF 35

/usr/falusr3/rw15/260rw221.
22-JUL-1992 16:53

VIEW NAME:

TRACS NO. 260 YV 221 H2849 15R

Click here for SR 260 Index

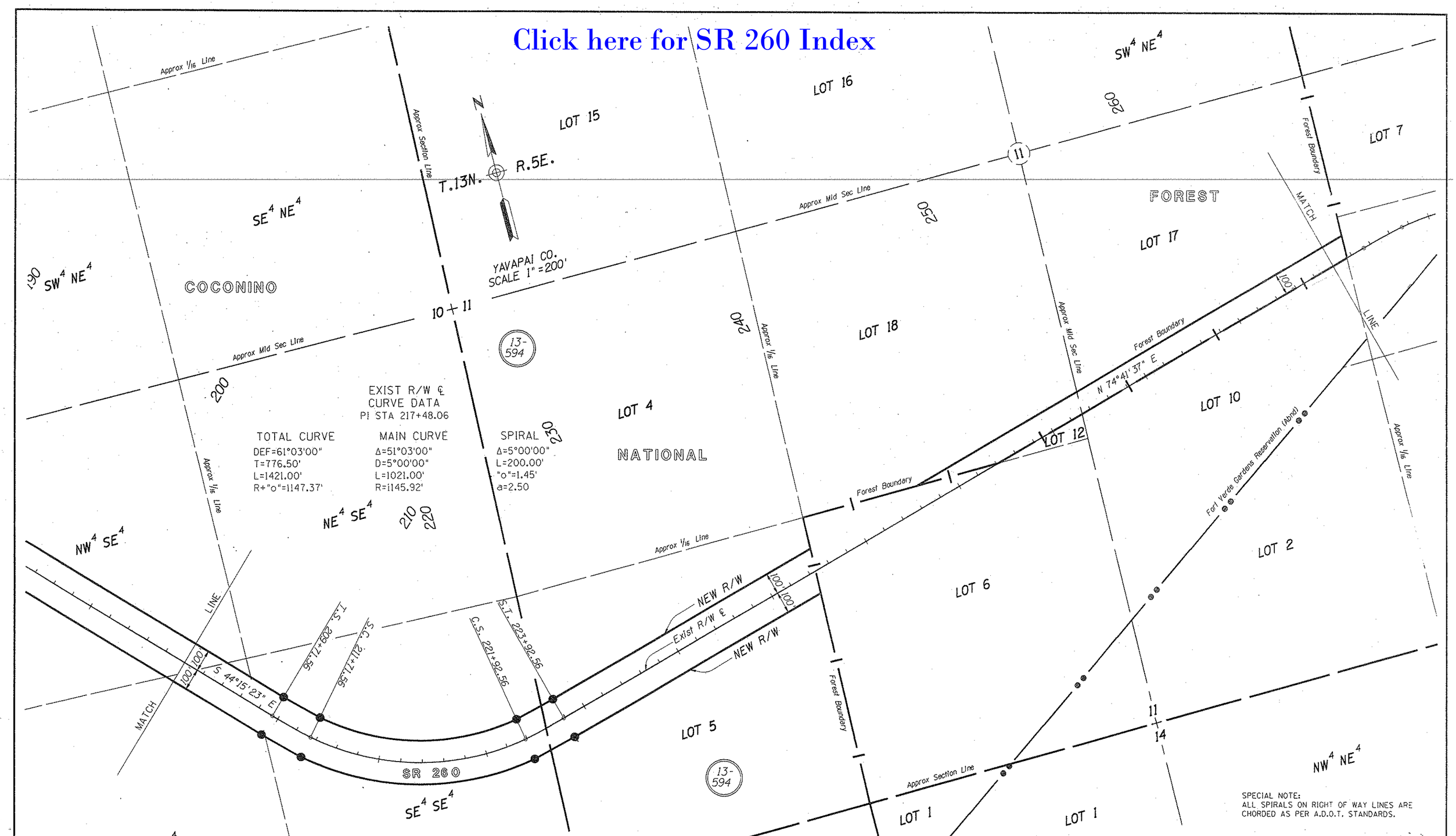


SPECIAL NOTE:
ALL SPIRALS ON RIGHT OF WAY LINES ARE CHORDED AS PER A.D.O.T. STANDARDS.

| REVISIONS | | | |
|---|---|---|---|
| C.O. NO. | DATE | BY | DESCRIPTION |
| | | | |

| | |
|---|---|
| DRAWING NO. | D-13-T-431 |
| HARD COPY | |
| DRAWN/DATE | RAW 4/92 |
| CHECKED/DATE | JCH 4/92 |
| ACEVEDO PATEL & ASSOCIATES CONSULTING ENGINEERS | 1555 E. Glendale Avenue, Phoenix, Arizona 85020, Phone (602) 265-9552 |
| ROUTE | SR 260 |
| LOCATION | FOREST BOUNDARY TO JUNCTION SR 87 |

ARIZONA DEPARTMENT OF TRANSPORTATION
HIGHWAYS DIVISION
RIGHT OF WAY PLANS SERVICES

HIGHWAY: GENERAL CROOK TRAIL

PROJECT NO. S-326-711

SHEET 11 OF 35

/usr/felusr3/rw15/260rw221. VIEW NAME:
21-JUL-1992 12:59

TRACS NO. 260 YV 221 H2849 15R

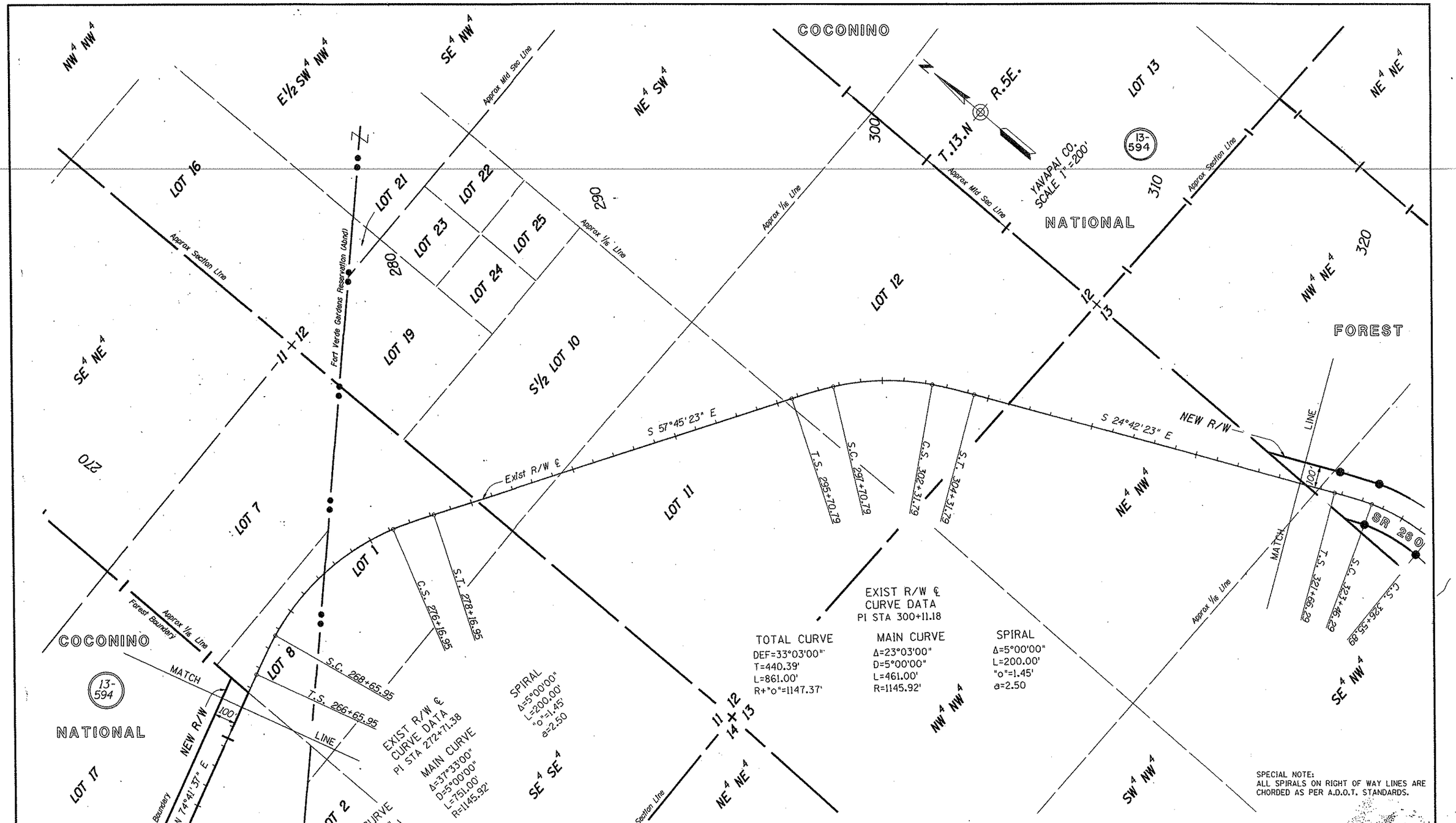


| REVISIONS | | | |
|---|---|---|---|
| C.O. NO. | DATE | BY | DESCRIPTION |

| | | |
|---|---|---|
| DRAWING NO. | D-13-T-431 | |
| HARD COPY | | |
| DRAWN/DATE | RAW | 4/92 |
| CHECKED/DATE | JCH | 4/92 |

ACEVEDO PATEL & ASSOCIATES CONSULTING ENGINEERS
1555 E. Glendale Avenue
Phoenix, Arizona 85020
Phone (602) 285-9550

ARIZONA DEPARTMENT OF TRANSPORTATION
HIGHWAYS DIVISION
RIGHT OF WAY PLANS SERVICES

HIGHWAY: GENERAL CROOK TRAIL
PROJECT NO. S-326-711
ROUTE: SR 260
LOCATION: FOREST BOUNDARY TO JUNCTION SR 87
SHEET 12 OF 35

/usr/fajus-3/rw15/268-rv221.
21-JUL-1992 14:38
VIEW NAME:

TRACS NO. 260 YV 221 H2849 15R

Click here for SR 260 Index

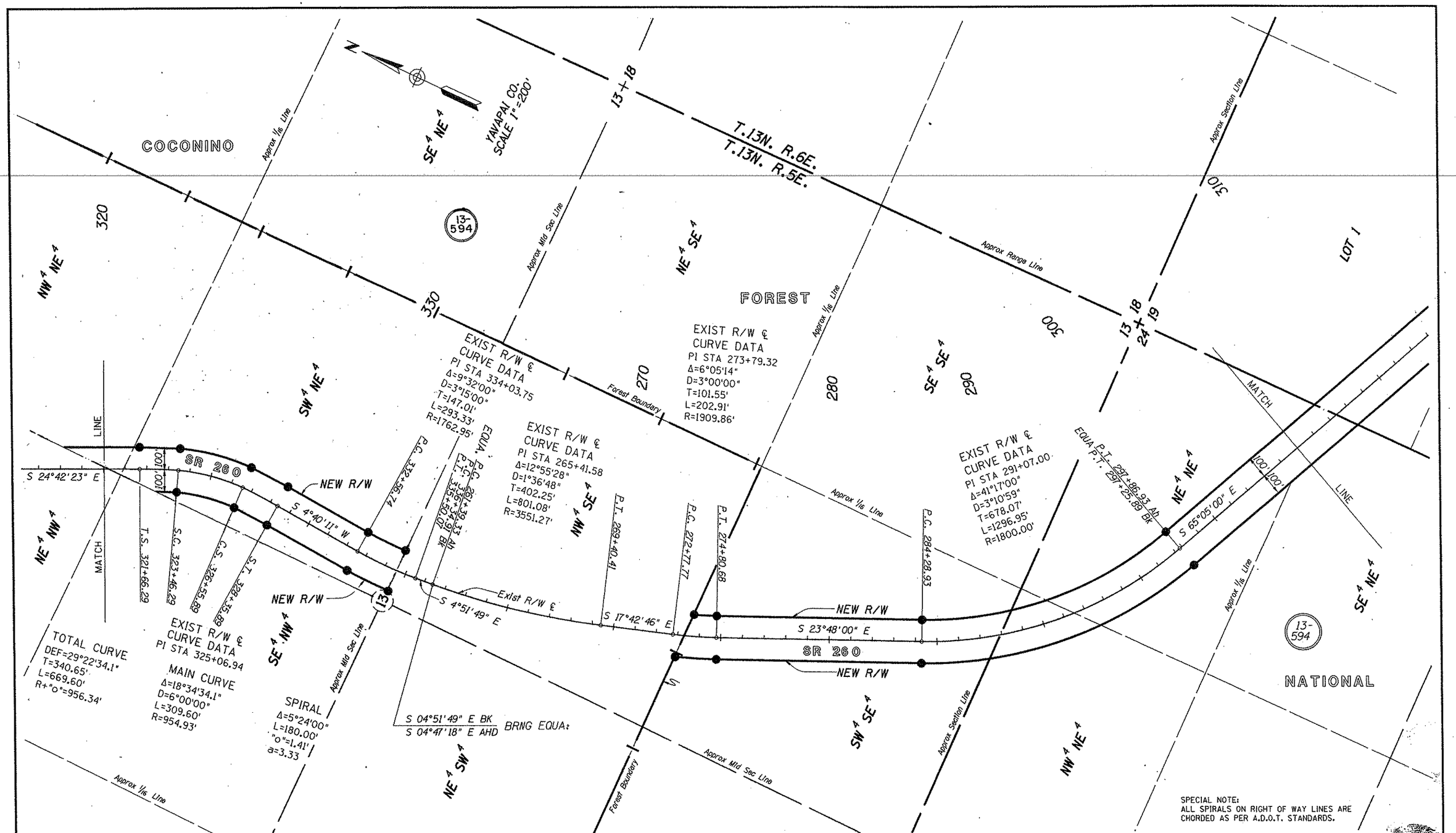


| REVISIONS | | | |
|---|---|---|---|
| C.O. NO. | DATE | BY | DESCRIPTION |
| | | | |

| | |
|---|---|
| DRAWING NO. | D-13-T-431 |
| HARD COPY | |
| DRAWN/DATE | RAW 4/92 |
| CHECKED/DATE | JCH 4/92 |
| ACEVEDO PATEL & ASSOCIATES CONSULTING ENGINEERS | 1555 E. Glendale Avenue Phoenix, Arizona 85020 Phone (602) 265-9550 |
| ROUTE | SR 260 |
| LOCATION | FOREST BOUNDARY TO JUNCTION SR 87 |

ARIZONA DEPARTMENT OF TRANSPORTATION
HIGHWAYS DIVISION
RIGHT OF WAY PLANS SERVICES

HIGHWAY: GENERAL CROOK TRAIL

PROJECT NO. S-326-711

SHEET 13 OF 36

/usr/falcon3/rw15/260rw221.
04-AUG-1992 10:04
VIEW NAME:

TRACS NO. 260 YV 221 H2849 15R

Click here for SR 260 Index

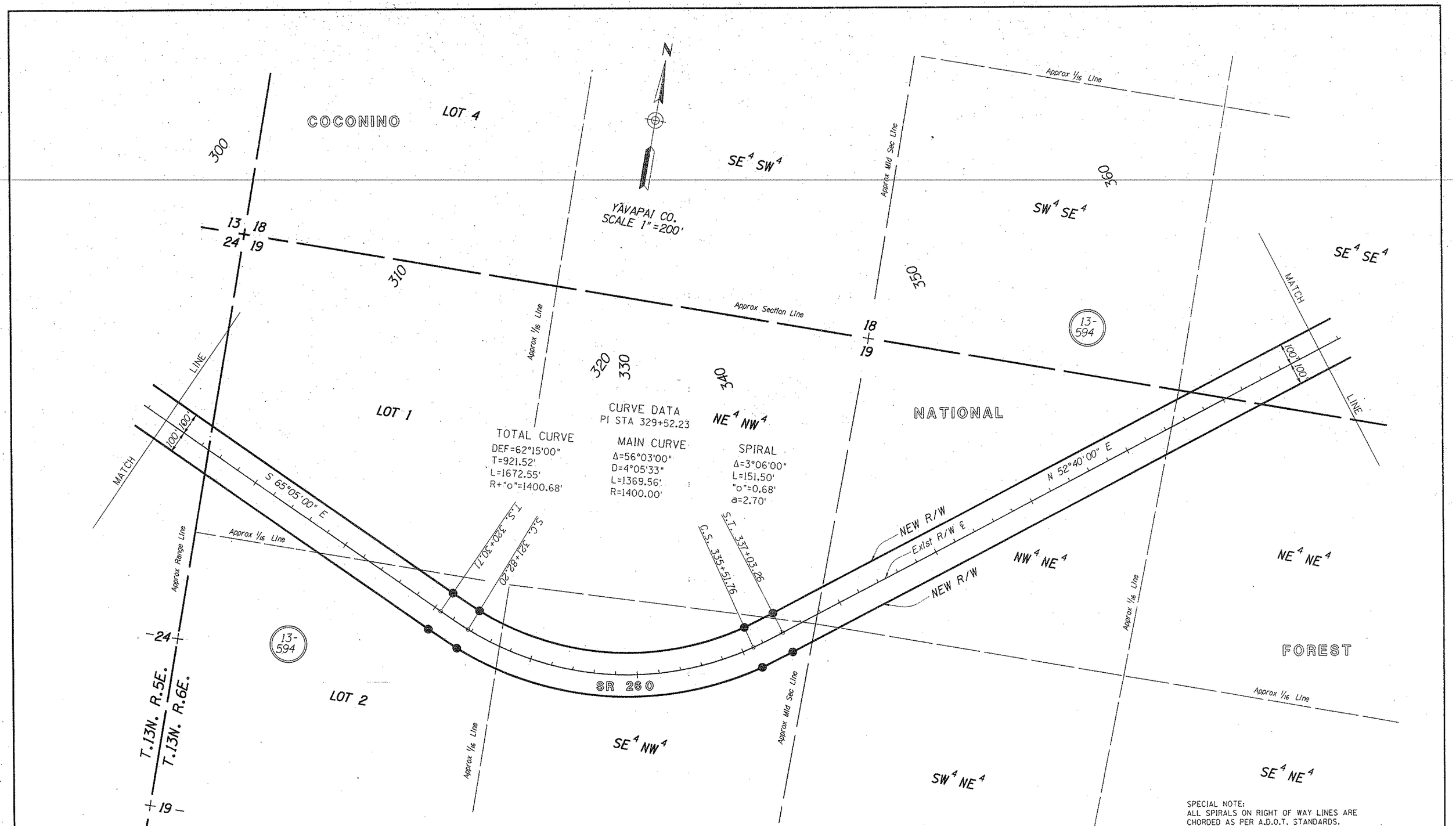


SPECIAL NOTE:
ALL SPIRALS ON RIGHT OF WAY LINES ARE CHORDED AS PER A.D.O.T. STANDARDS.

Click here for SR 260 Index

| REVISIONS | | | |
|---|---|---|---|
| C.O. NO. | DATE | BY | DESCRIPTION |
| | | | |

| | | |
|---|---|---|
| DRAWING NO. | D-13-T-431 | ARIZONA DEPARTMENT OF TRANSPORTATION HIGHWAYS DIVISION RIGHT OF WAY PLANS SERVICES |
| HARD COPY | | |
| DRAWN/DATE | RAW 4/92 | |
| CHECKED/DATE | JCH 4/92 | HIGHWAY: GENERAL CROOK TRAIL |
| ACEVEDO PATEL & ASSOCIATES CONSULTING ENGINEERS | 1555 E. Glendale Avenue Phoenix, Arizona 85020 Phone (602) 265-9550 | PROJECT NO. S-326-711 |
| ROUTE: SR 260 | LOCATION: FOREST BOUNDARY TO JUNCTION SR 87 | SHEET 14 OF 35 |

/usr/fslusr3/rw15/260rw221.
22-JUL-1992 17:04
VIEW NAME:

TRACS NO. 260 YV 221 H2849 15R

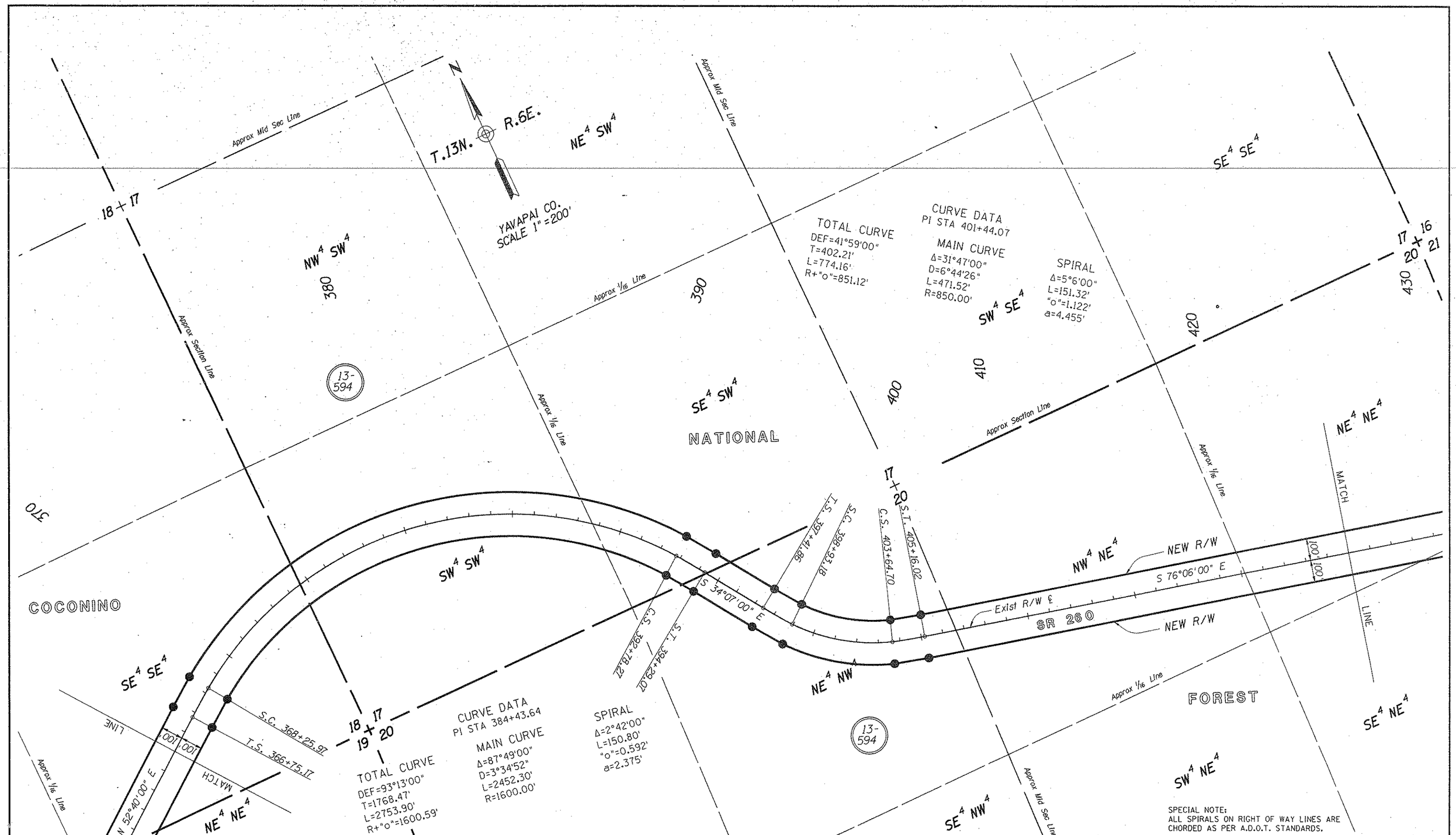


SPECIAL NOTE:
ALL SPIRALS ON RIGHT OF WAY LINES ARE CHORDED AS PER A.D.O.T. STANDARDS.

Click here for SR 260 Index

| REVISIONS | | | |
|---|---|---|---|
| C.O. NO. | DATE | BY | DESCRIPTION |
| | | | |

| | | |
|---|---|---|
| DRAWING NO. | D-13-T-431 | |
| HARD COPY | | |
| DRAWN/DATE | RAW | 4/92 |
| CHECKED/DATE | JCH | 4/92 |

ACEVEDO PATEL & ASSOCIATES CONSULTING ENGINEERS
1555 E. Glendale Avenue
Phoenix, Arizona 85020
Phone (602) 265-9550

ARIZONA DEPARTMENT OF TRANSPORTATION
HIGHWAYS DIVISION
RIGHT OF WAY PLANS SERVICES

HIGHWAY: GENERAL CROOK TRAIL
PROJECT NO. S-326-711

ROUTE: SR 260
LOCATION: FOREST BOUNDARY TO JUNCTION SR 87

SHEET 15 OF 35

/usr/fslusr3/rw15/260rw221. VIEW NAME:
21-JUL-1992 16:48

TRACS NO. 260 YV 221 H2849 15R

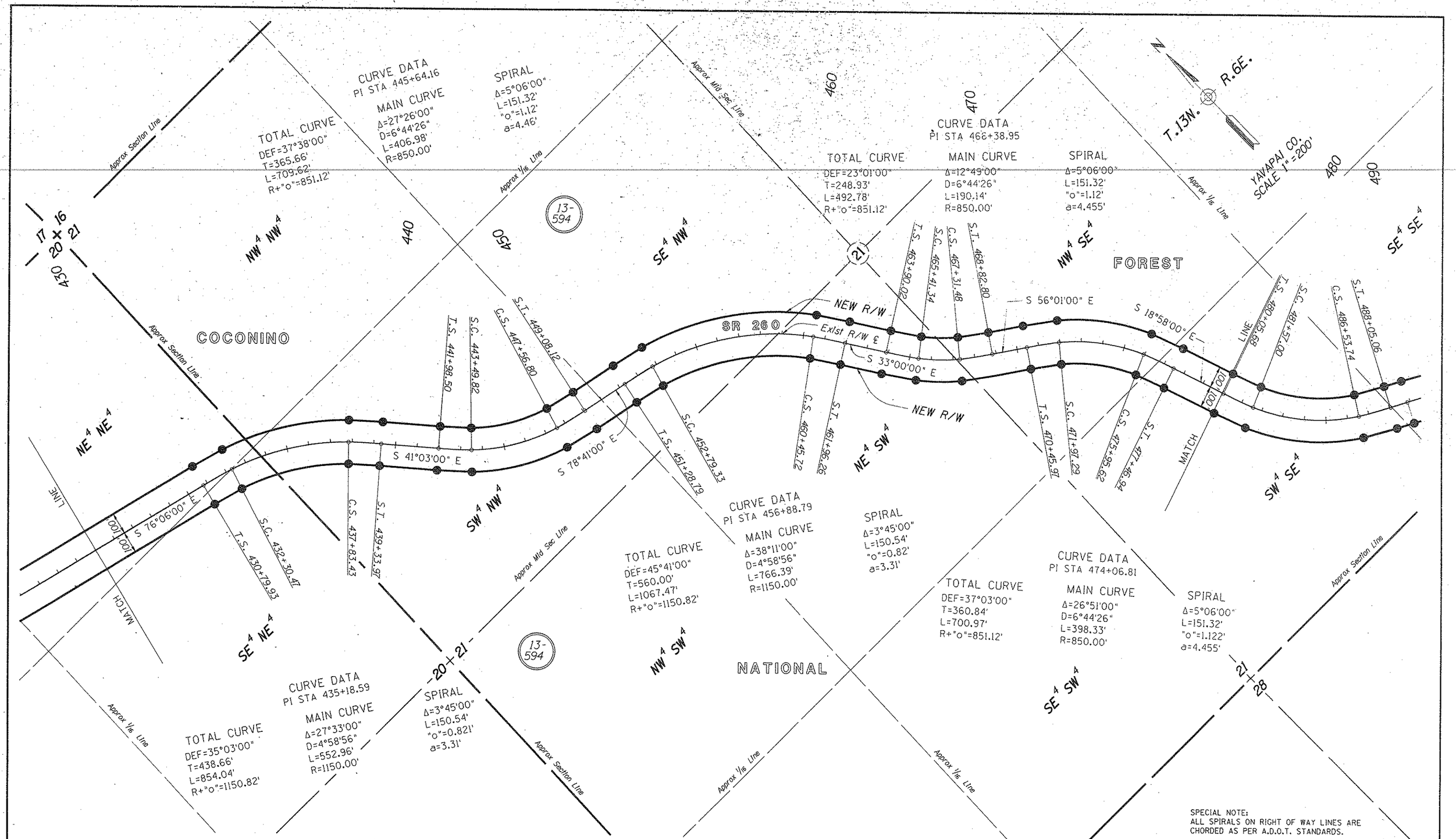


SPECIAL NOTE:
ALL SPIRALS ON RIGHT OF WAY LINES ARE CHORDED AS PER A.D.O.T. STANDARDS.

| REVISIONS | | | |
|---|---|---|---|
| C.O. NO. | DATE | BY | DESCRIPTION |
| | | | |

| | |
|---|---|
| DRAWING NO. | D-13-T-431 |
| HARD COPY | |
| DRAWN/DATE | RAW 4/92 |
| CHECKED/DATE | JCH 4/92 |

ACEVEDO PATEL & ASSOCIATES CONSULTING ENGINEERS
1555 E. Glendale Avenue
Phoenix, Arizona 85020
Phone (602) 266-9550

ARIZONA DEPARTMENT OF TRANSPORTATION
HIGHWAYS DIVISION
RIGHT OF WAY PLANS SERVICES

HIGHWAY: GENERAL CROOK TRAIL
PROJECT NO. S-326-711

ROUTE: SR 260
LOCATION: FOREST BOUNDARY TO JUNCTION SR 87

SHEET 16 OF 35

Click here for SR 260 Index

/usr/fslusr3/rw15/260rw221.
31-JUL-1992 12:36
VIEW NAME:

TRACS NO. 260 YV 221 H2849 15R

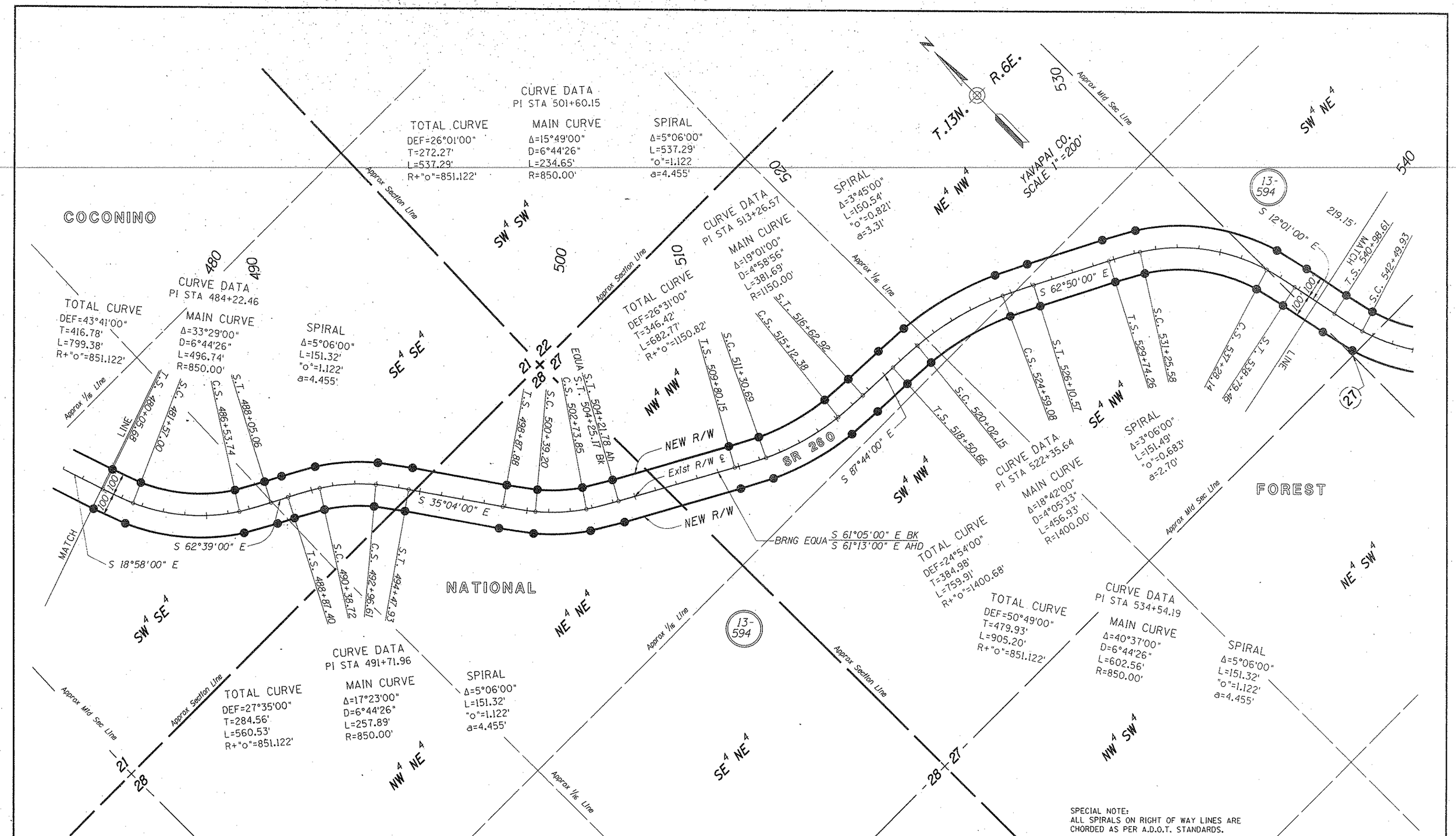


SPECIAL NOTE:
ALL SPIRALS ON RIGHT OF WAY LINES ARE CHORDED AS PER A.D.O.T. STANDARDS.

| REVISIONS | | | |
|---|---|---|---|
| C.O. NO. | DATE | BY | DESCRIPTION |
| | | | |

| | | |
|---|---|---|
| DRAWING NO. | D-13-T-431 | |
| HARD COPY | | |
| DRAWN/DATE | RAW | 4/92 |
| CHECKED/DATE | JCH | 4/92 |

ACEVEDO PATEL & ASSOCIATES CONSULTING ENGINEERS
1555 E. Glendale Avenue
Phoenix, Arizona 85020
Phone (602) 266-9550

ARIZONA DEPARTMENT OF TRANSPORTATION
HIGHWAYS DIVISION
RIGHT OF WAY PLANS SERVICES

HIGHWAY: GENERAL CROOK TRAIL
PROJECT NO. S-326-711

ROUTE: SR 260
LOCATION: FOREST BOUNDARY TO JUNCTION SR 87

SHEET 17 OF 35

TRACS NO. 260 YV 221 H2849 15R

/usr/fslusr3/rw15/260-v221. VIEW NAME:
31-JUL-1992 12:53

Click here for SR 260 Index

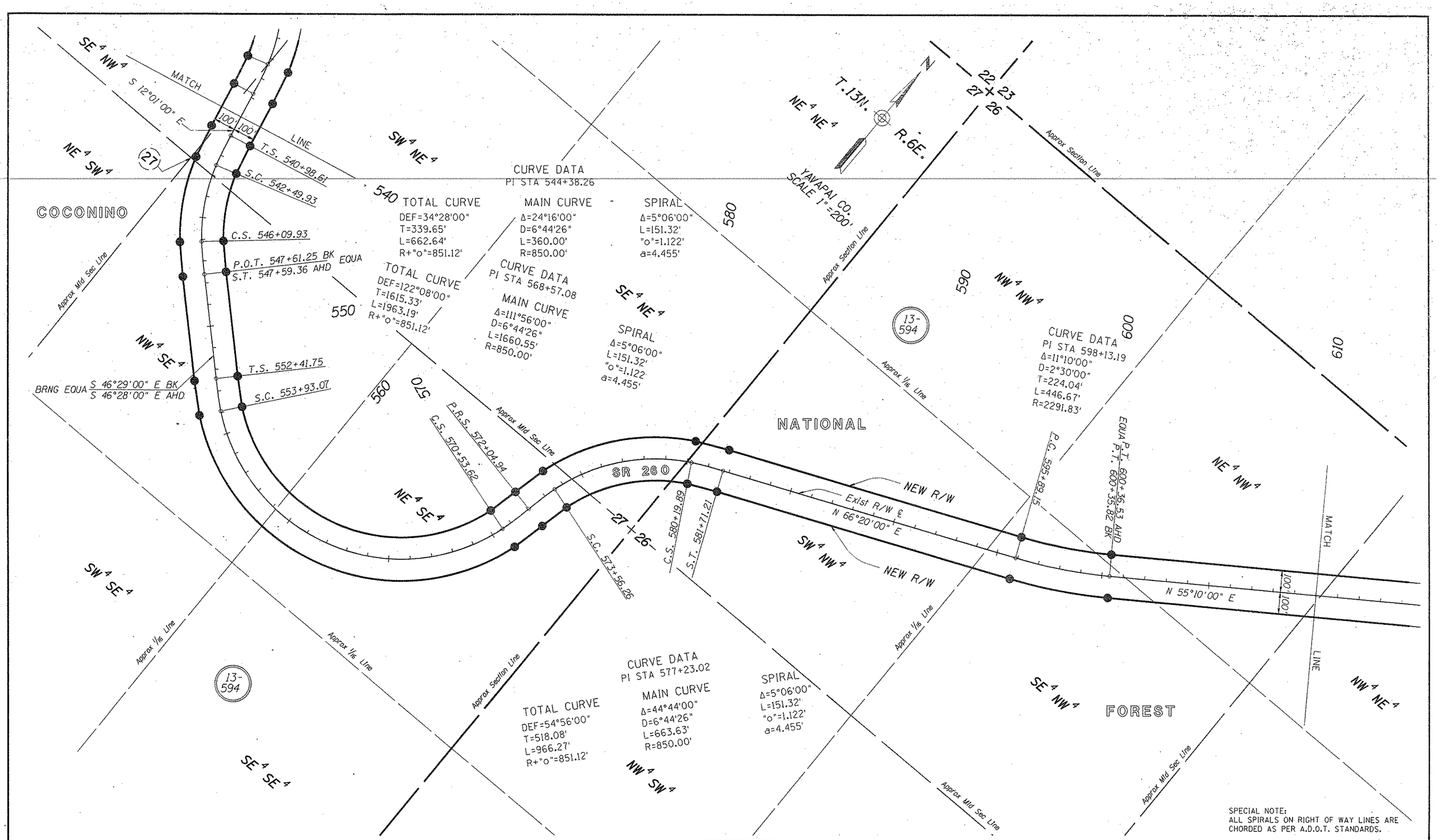


SPECIAL NOTE:
ALL SPIRALS ON RIGHT OF WAY LINES ARE CHORDED AS PER A.D.O.T. STANDARDS.

| REVISIONS | | | |
|---|---|---|---|
| C.O. NO. | DATE | BY | DESCRIPTION |
| | | | |

| | |
|---|---|
| DRAWING NO. | D-13-T-431 |
| HARD COPY | |
| DRAWN/DATE | RAW 4/92 |
| CHECKED/DATE | JCH 4/92 |

ACEVEDO PATEL & ASSOCIATES CONSULTING ENGINEERS
1555 E. Glendale Avenue
Phoenix, Arizona 85020
Phone (602) 265-9550

ARIZONA DEPARTMENT OF TRANSPORTATION
HIGHWAYS DIVISION
RIGHT OF WAY PLANS SERVICES

HIGHWAY: GENERAL CROOK TRAIL
PROJECT NO. S-326-711

ROUTE: SR 260
LOCATION: FOREST BOUNDARY TO JUNCTION SR 87

SHEET 18 OF 35

Click here for SR 260 Index

/usr/fslusr3/rw15/260-w221. VIEW NAME:
31-JUL-1992 13:09

TRACS NO. 260 YV 221 H2849 15R

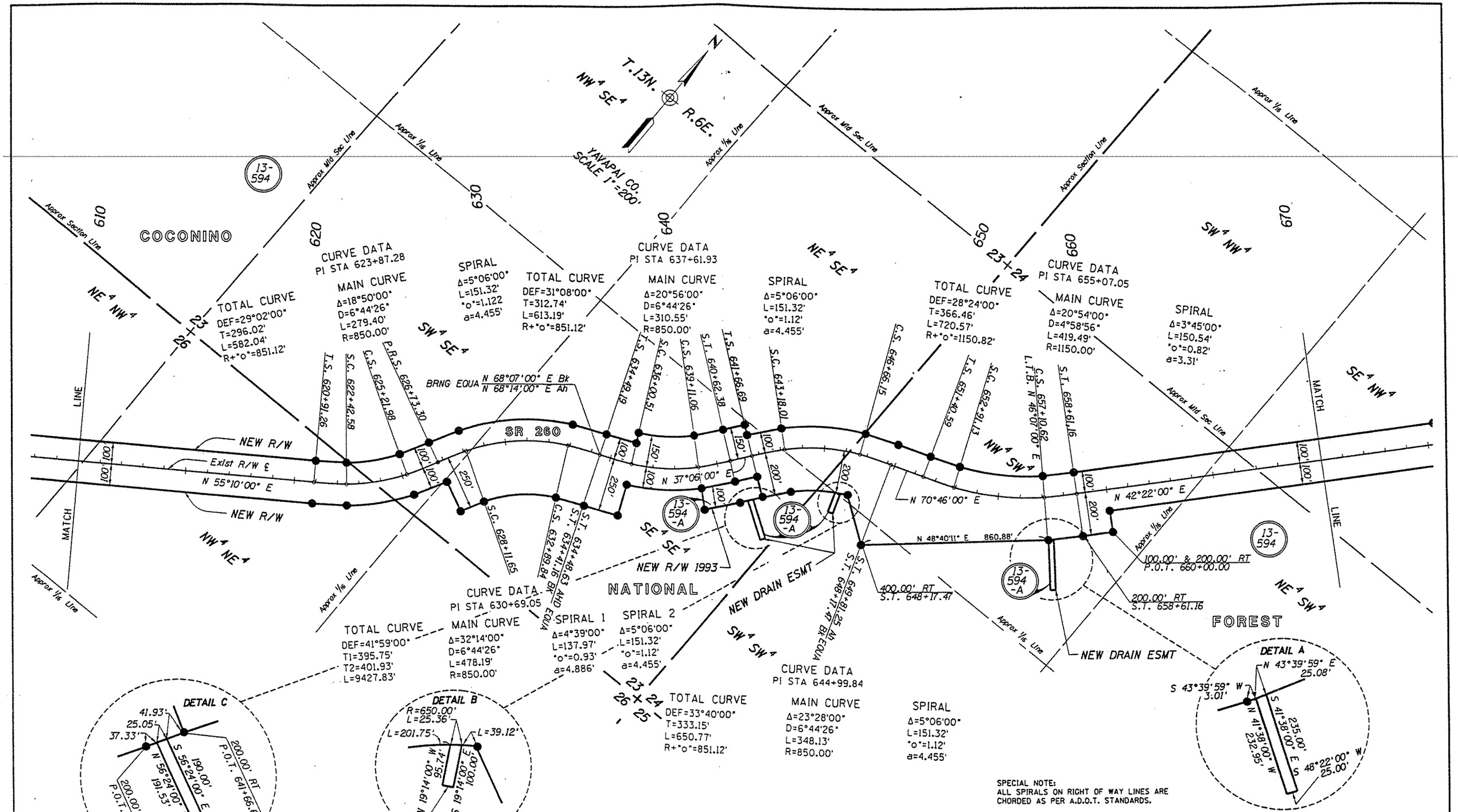


SPECIAL NOTE:
ALL SPIRALS ON RIGHT OF WAY LINES ARE CHORDED AS PER A.D.O.T. STANDARDS.

| REVISIONS | | | |
|---|---|---|---|
| C.O. NO. | DATE | BY | DESCRIPTION |
| 8620 | 12-31-92 | LTL | ADDED NEW PARCEL 13-594-A |
| 8626 | 1-20-93 | LTL | REVISED NEW R/W PARCEL 13-594-A |
| 8691 | 7-23-93 | LTL | REVISED NEW R/W PARCEL 13-594-A |
| 8691 | 7-23-93 | LTL | AND ADDED NEW DRAINAGE EASEMENTS |

| | |
|---|---|
| DRAWING NO. | D-13-T-431 |
| HARD COPY | |
| DRAWN/DATE | RAW 4/92 |
| CHECKED/DATE | JCH 4/92 |
| ACEVEDO PATEL & ASSOCIATES CONSULTING ENGINEERS | 1555 E. Glendale Avenue, Phoenix, Arizona 85020, Phone (602) 263-9550 |
| ROUTE | SR 260 |
| LOCATION | FOREST BOUNDARY TO JUNCTION SR 87 |

ARIZONA DEPARTMENT OF TRANSPORTATION
HIGHWAYS DIVISION
RIGHT OF WAY PLANS SERVICES

HIGHWAY: GENERAL CROOK TRAIL
PROJECT NO. S-326-711

SHEET 19 OF 35

Click here for SR 260 Index

/usr2/rw15/260rw221.sl9
25-AUG-1993 15:51
VIEW NAME:

TRACS NO. 260 YV 221 H2849 15R

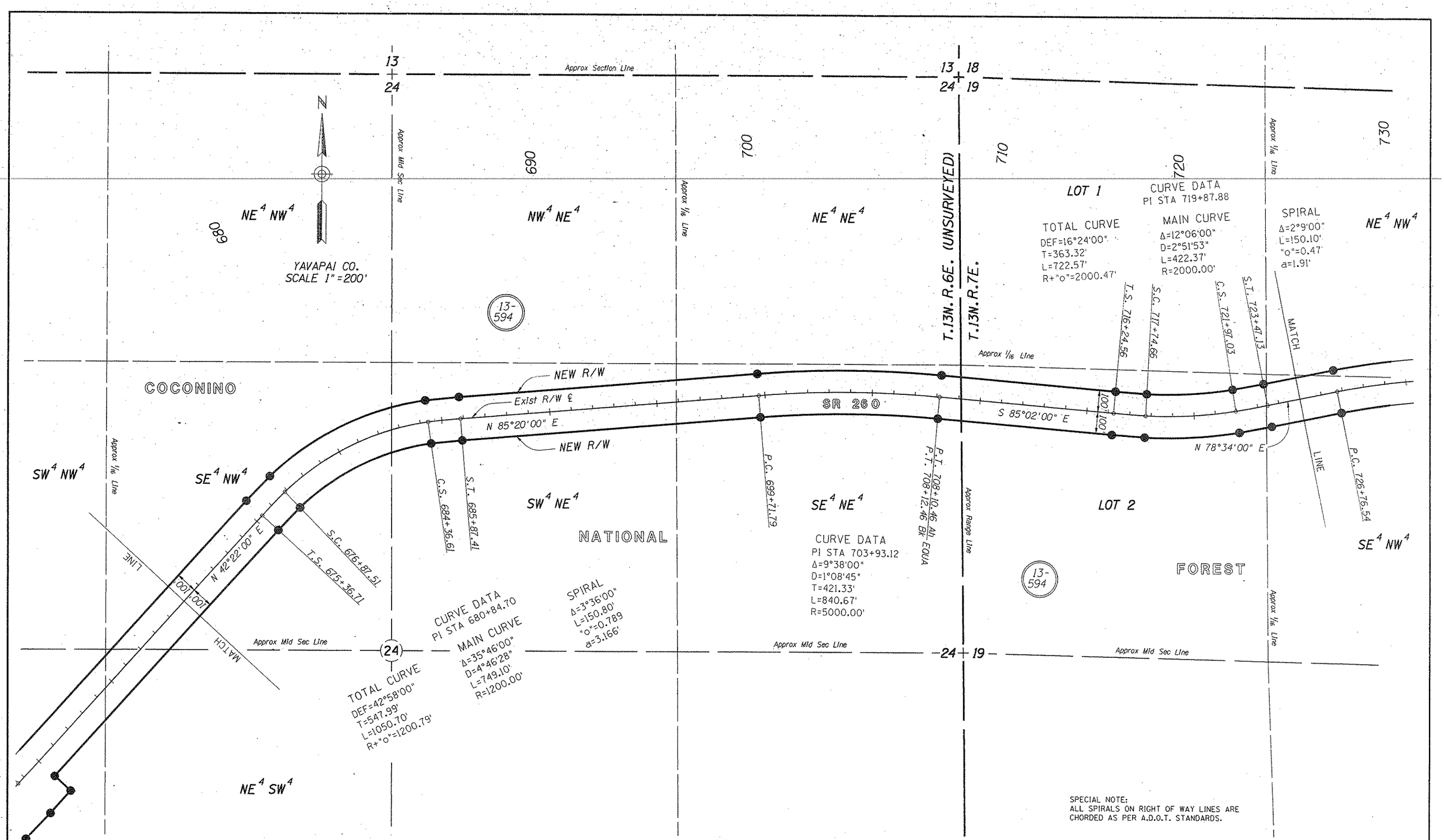


Click here for SR 260 Index

| REVISIONS | | | |
|---|---|---|---|
| C.O. NO. | DATE | BY | DESCRIPTION |
| | | | |

| | | |
|---|---|---|
| DRAWING NO. | D-13-T-431 | |
| HARD COPY | | |
| DRAWN/DATE | RAW | 4/92 |
| CHECKED/DATE | JCH | 4/92 |

ACEVEDO PATEL & ASSOCIATES CONSULTING ENGINEERS
1555 E. Glendale Avenue
Phoenix, Arizona 85020
Phone (602) 265-9550

ARIZONA DEPARTMENT OF TRANSPORTATION
HIGHWAYS DIVISION
RIGHT OF WAY PLANS SERVICES

HIGHWAY: GENERAL CROOK TRAIL
PROJECT NO. S-326-711

ROUTE: SR 260
LOCATION: FOREST BOUNDARY TO JUNCTION SR 87

REGISTERED PROFESSIONAL ENGINEER (CIVIL) CERTIFICATE NO. 22304 ARIZONA U.S.A.

SHEET 20 OF 35

TRACS NO. 260 YV 221 H2849 15R

/usr/fslusr3/rw15/260rw221.
31-JUL-1992 13:22
VIEW NAME:

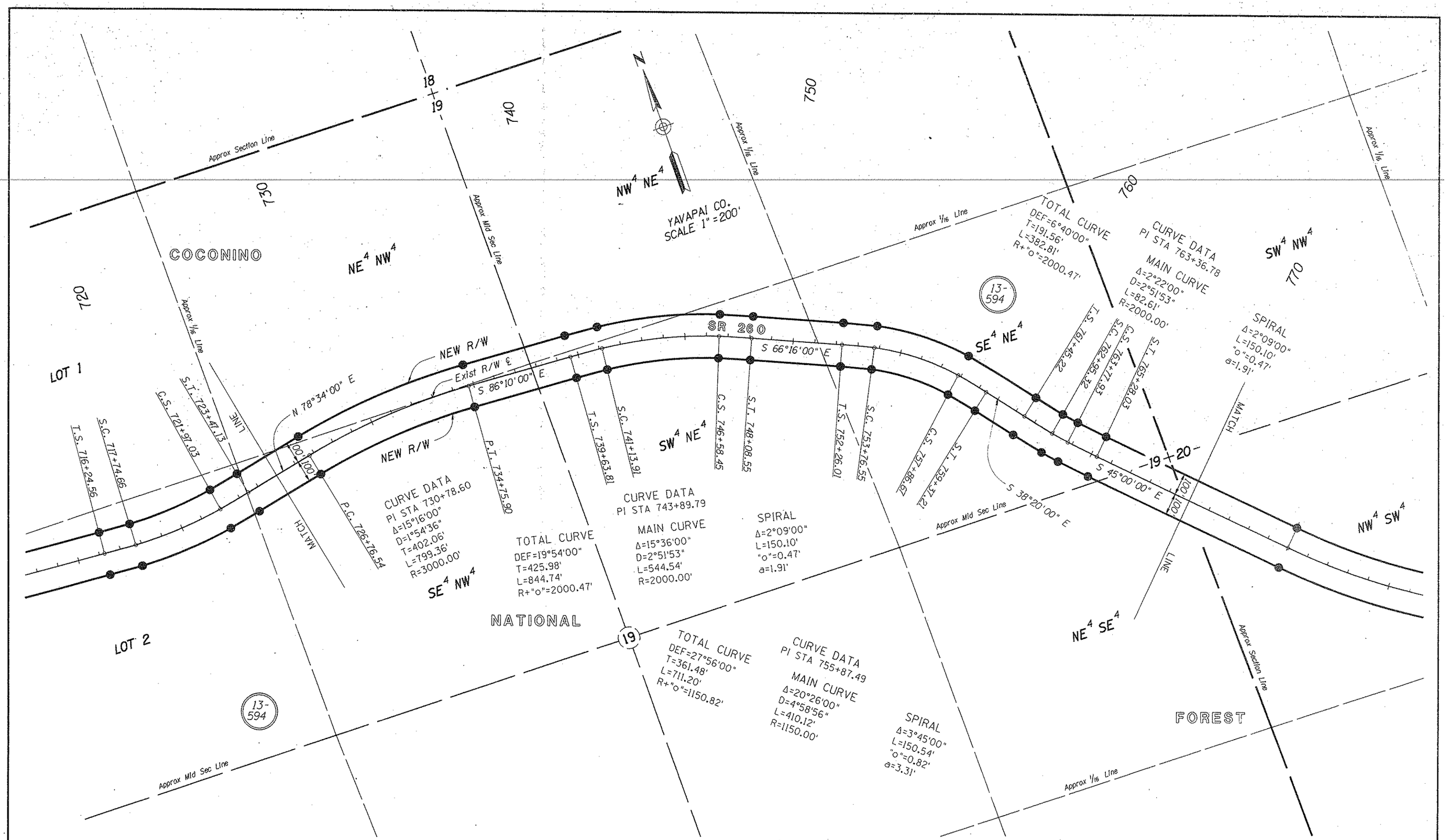


Click here for SR 260 Index

| REVISIONS | | | |
|---|---|---|---|
| C.O. NO. | DATE | BY | DESCRIPTION |
| | | | |

| | |
|---|---|
| DRAWING NO. | D-13-T-431 |
| HARD COPY | |
| DRAWN/DATE | RAW 4/92 |
| CHECKED/DATE | JCH 4/92 |
| ACEVEDO PATEL & ASSOCIATES CONSULTING ENGINEERS | 1555 E. Glendale Avenue Phoenix, Arizona 85020 Phone (602) 265-9550 |
| ROUTE | SR 260 |
| LOCATION | FOREST BOUNDARY TO JUNCTION SR 87 |

ARIZONA DEPARTMENT OF TRANSPORTATION
HIGHWAYS DIVISION
RIGHT OF WAY PLANS SERVICES

HIGHWAY: GENERAL CROOK TRAIL

PROJECT NO. S-326-711

SHEET 21 OF 35

TRACS NO. 260 YV 221 H2849 I5R

/usr/falus-3/rw15/260rw221.
31-JUL-1992 13:53
VIEW NAME:

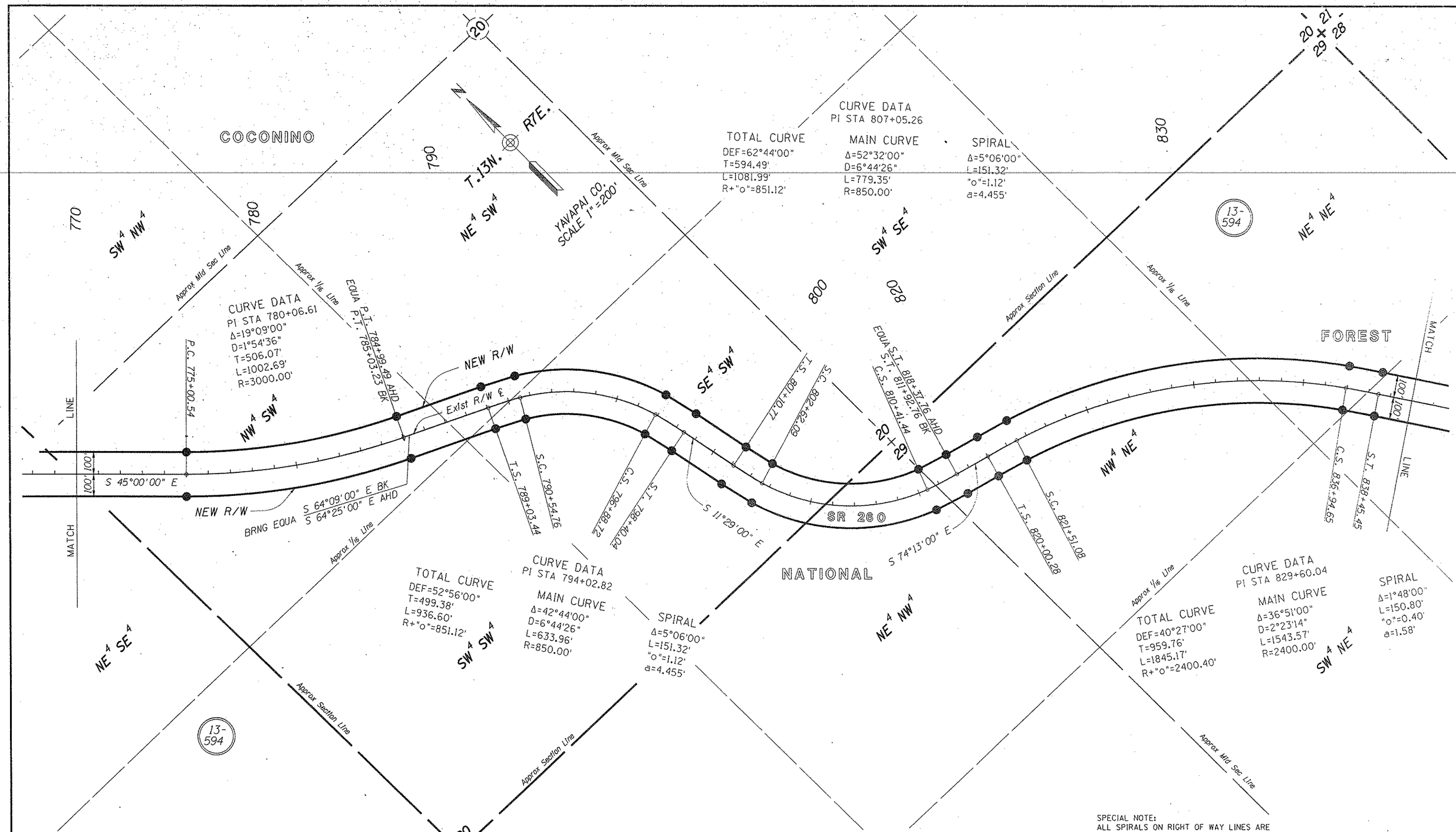


Click here for SR 260 Index

SPECIAL NOTE:
ALL SPIRALS ON RIGHT OF WAY LINES ARE CHORDED AS PER A.D.O.T. STANDARDS.

| REVISIONS | | | |
|---|---|---|---|
| C.O. NO. | DATE | BY | DESCRIPTION |

| | | |
|---|---|---|
| DRAWING NO. | D-13-T-431 | ARIZONA DEPARTMENT OF TRANSPORTATION HIGHWAYS DIVISION RIGHT OF WAY PLANS SERVICES |
| HARD COPY | | |
| DRAWN/DATE | RAW 4/92 | HIGHWAY GENERAL CROOK TRAIL |
| CHECKED/DATE | JCH 4/92 | PROJECT NO. S-326-711 |
| ACEVEDO PATEL & ASSOCIATES CONSULTING ENGINEERS | 1555 E. Glendale Avenue Phoenix, Arizona 85020 Phone (602) 265-9550 | |
| ROUTE SR 260 | LOCATION FOREST BOUNDARY TO JUNCTION SR 87 | SHEET 22 OF 35 |

/usr/fslusr3/rw15/260rw221. VIEW NAME:
31-JUL-1992 14:04

TRACS NO. 260 YV 221 H2849 15R

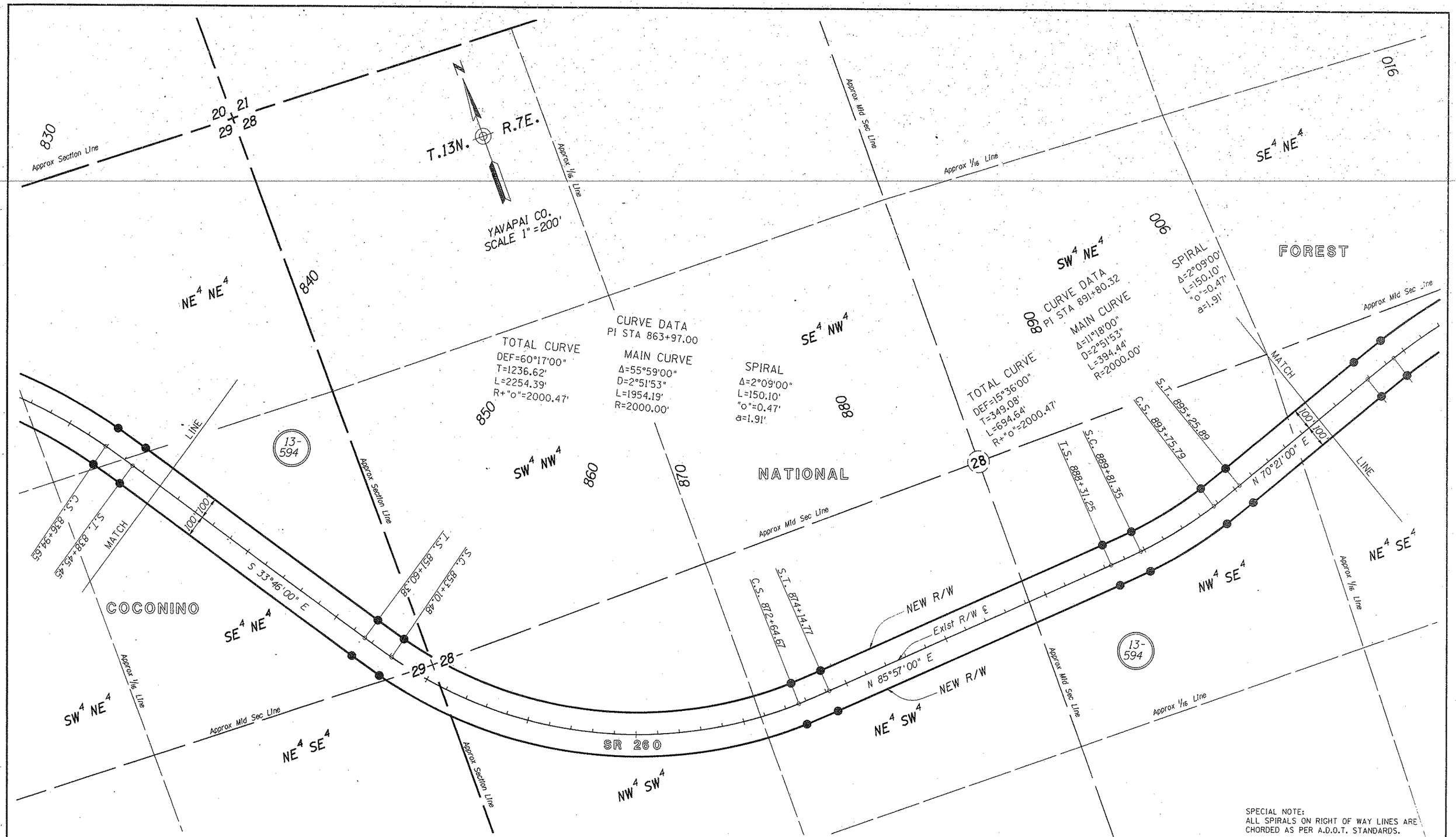


SPECIAL NOTE:
ALL SPIRALS ON RIGHT OF WAY LINES ARE CHORDED AS PER A.D.O.T. STANDARDS.

Click here for SR 260 Index

| REVISIONS | | | |
|---|---|---|---|
| C.O. NO. | DATE | BY | DESCRIPTION |
| | | | |

| | | |
|---|---|---|
| DRAWING NO. | D-13-T-431 | |
| HARD COPY | | |
| DRAWN/DATE | RAW | 3/92 |
| CHECKED/DATE | JCH | 3/92 |

ACEVEDO PATEL & ASSOCIATES CONSULTING ENGINEERS
1555 E. Glendale Avenue
Phoenix, Arizona 85020
Phone (602) 265-9550

ARIZONA DEPARTMENT OF TRANSPORTATION
HIGHWAYS DIVISION
RIGHT OF WAY PLANS SERVICES

HIGHWAY: GENERAL CROOK TRAIL
PROJECT NO. S-326-711

ROUTE: SR 260
LOCATION: FOREST BOUNDARY TO JUNCTION SR 87

SHEET 23 OF 35

/usr/fslusr3/rw15/260rw221. VIEW NAME:
23-JUL-1992 09:49

TRACS NO. 260 YV 221 H2849 15R

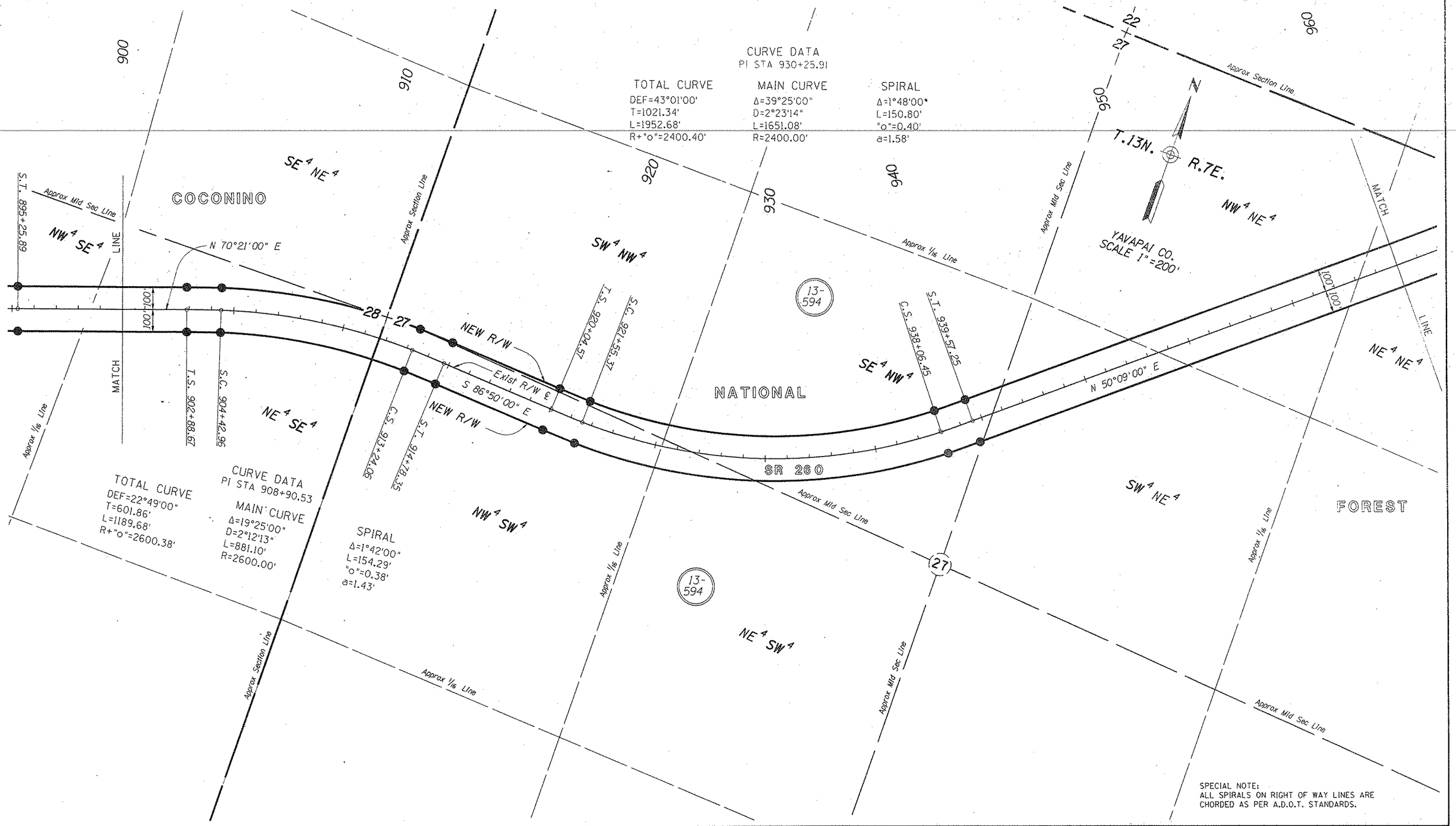


SPECIAL NOTE:
ALL SPIRALS ON RIGHT OF WAY LINES ARE CHORDED AS PER A.D.O.T. STANDARDS.

Click here for SR 260 Index

| REVISIONS | | | |
|---|---|---|---|
| C.O. NO. | DATE | BY | DESCRIPTION |
| | | | |

| | | |
|---|---|---|
| DRAWING NO. | D-13-T-431 | |
| HARD COPY | | |
| DRAWN/DATE | RAW | 4/92 |
| CHECKED/DATE | JCH | 4/92 |

ACEVEDO PATEL & ASSOCIATES CIVIL CONSULTING ENGINEERS
1555 E. Glendale Avenue
Phoenix, Arizona 85020
Phone (602) 265-5550

ARIZONA DEPARTMENT OF TRANSPORTATION
HIGHWAYS DIVISION
RIGHT OF WAY PLANS SERVICES

HIGHWAY: GENERAL CROOK TRAIL
PROJECT NO. S-326-711

ROUTE: SR 260
LOCATION: FOREST BOUNDARY TO JUNCTION SR 87

SHEET 24 OF 35

/usr/fslusr3/rw15/260rw221. VIEW NAME:

TRACS NO. 260 XV 221 H3849 15R

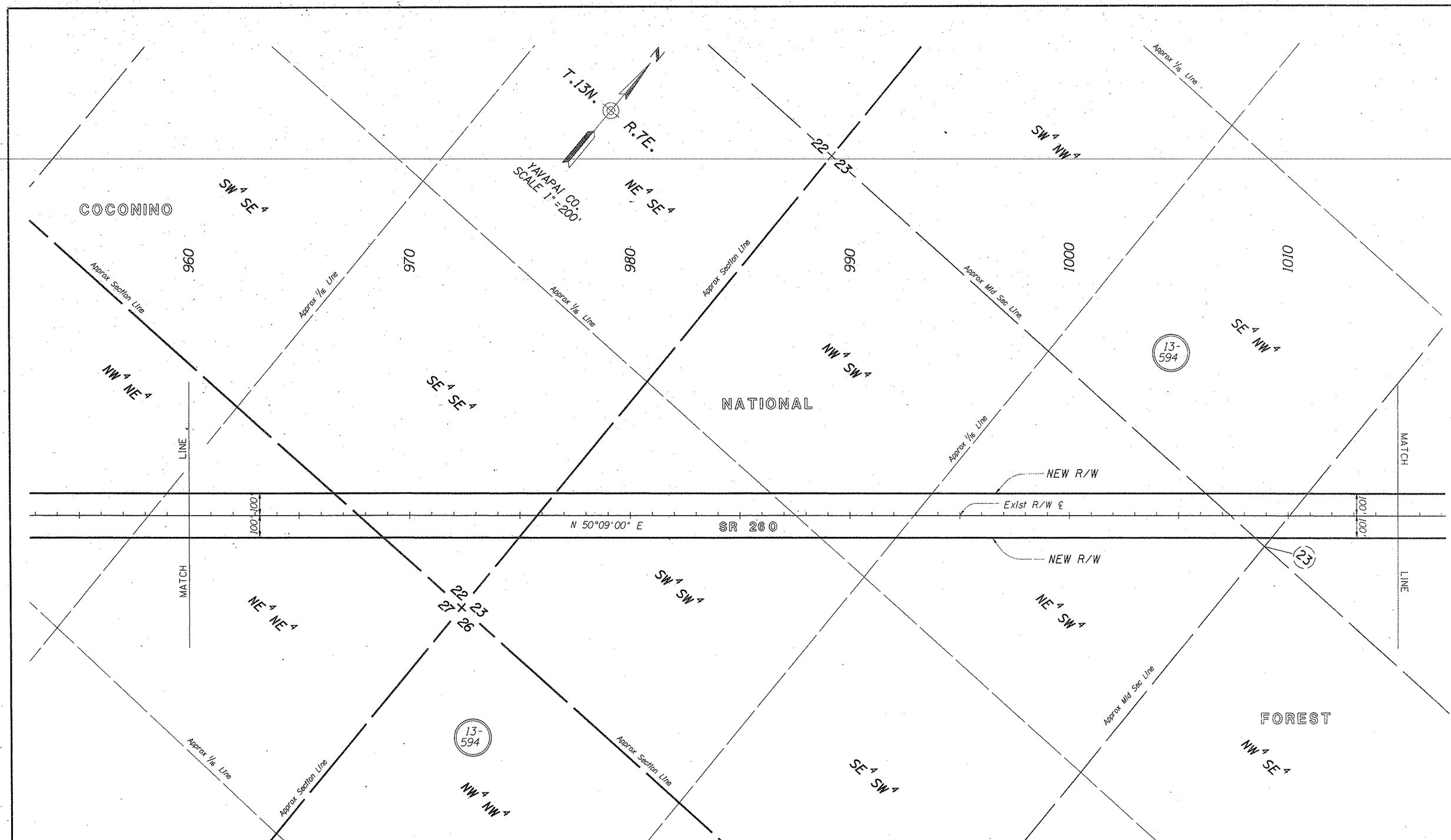


Click here for SR 260 Index

| REVISIONS | | | |
|---|---|---|---|
| C.O. NO. | DATE | BY | DESCRIPTION |
| | | | |

| | | |
|---|---|---|
| DRAWING NO. | D-13-T-431 | ARIZONA DEPARTMENT OF TRANSPORTATION HIGHWAYS DIVISION RIGHT OF WAY PLANS SERVICES |
| HARD COPY | | |
| DRAWN/DATE | RAW 4/92 | HIGHWAY GENERAL CROOK TRAIL |
| CHECKED/DATE | JCH 4/92 | PROJECT NO. S-326-711 |
| ACEVEDO PAEL & ASSOCIATES CONSULTING ENGINEERS | 1555 E. Glendale Avenue Phoenix, Arizona 85020 Phone (602) 265-9550 | |
| ROUTE SR 260 | LOCATION FOREST BOUNDARY TO JUNCTION SR 87 | SHEET 25 OF 35 |

/usr/falusr3/rwl5/260-w221. VIEW NAME:

TRACS NO. 260 XV 221 H2848 15R

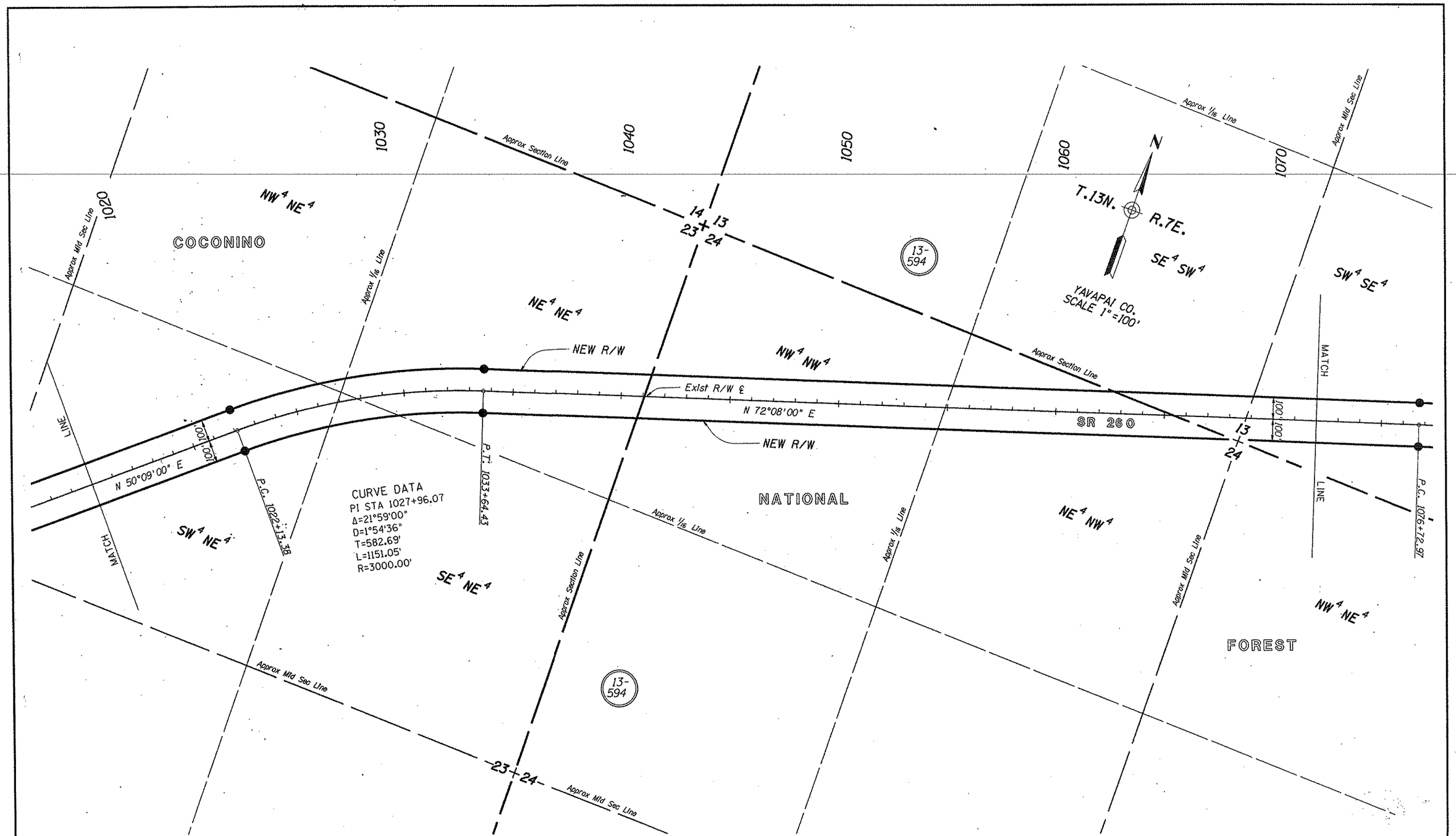


Click here for SR 260 Index

| REVISIONS | | | |
|---|---|---|---|
| C.O. NO. | DATE | BY | DESCRIPTION |
| | | | |

| | | |
|---|---|---|
| DRAWING NO. | D-13-T-431 | |
| HARD COPY | | |
| DRAWN/DATE | RAW | 4/92 |
| CHECKED/DATE | JCH | 4/92 |

ACEVEDO PATEL & ASSOCIATES CONSULTING ENGINEERS
1555 E. Glendale Avenue
Phoenix, Arizona 85020
Phone (602) 265-9550

ARIZONA DEPARTMENT OF TRANSPORTATION
HIGHWAYS DIVISION
RIGHT OF WAY PLANS SERVICES

HIGHWAY: GENERAL CROOK TRAIL
PROJECT NO.: S-326-711
ROUTE: SR 260
LOCATION: FOREST BOUNDARY TO JUNCTION SR 87

SHEET 26 OF 35

TRACS NO. 260 YV 221 H2849 15R

/usr/fslvm3/rw15/260-v221.
12-AUG-1992 11:54
VIEW NAME:

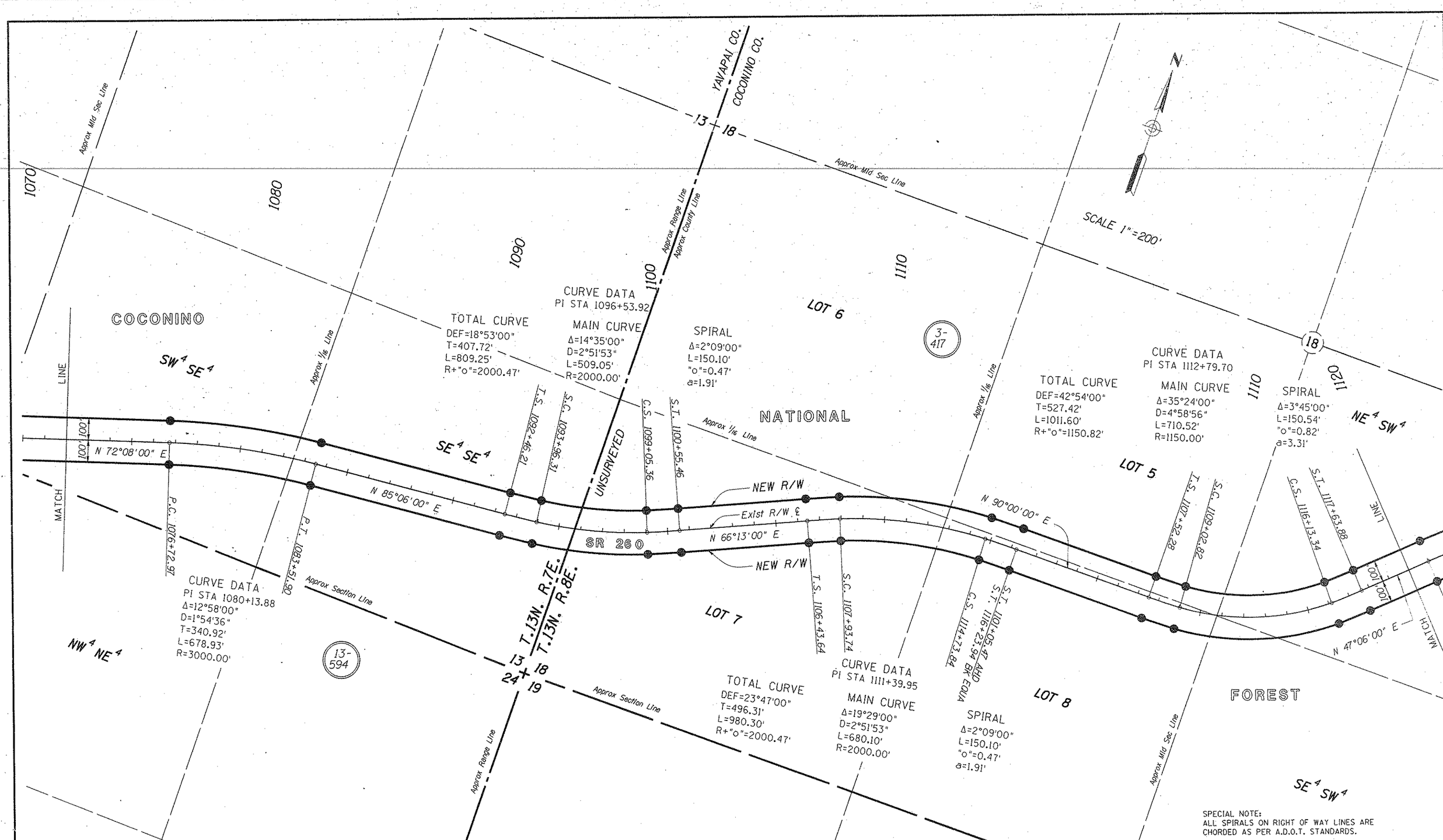


SPECIAL NOTE:
ALL SPIRALS ON RIGHT OF WAY LINES ARE CHORDED AS PER A.D.O.T. STANDARDS.

| REVISIONS | | | |
|---|---|---|---|
| C.O. NO. | DATE | BY | DESCRIPTION |
| | | | |

| | | |
|---|---|---|
| DRAWING NO. | D-13-T-431 | |
| HARD COPY | | |
| DRAWN/DATE | RAW | 4/92 |
| CHECKED/DATE | JCH | 4/92 |

ACEVEDO ASSOCIATES CONSULTING ENGINEERS
1555 E. Glendale Avenue
Phoenix, Arizona 85020
Phone (602) 265-9550

ARIZONA DEPARTMENT OF TRANSPORTATION
HIGHWAYS DIVISION
RIGHT OF WAY PLANS SERVICES

HIGHWAY: GENERAL CROOK TRAIL
PROJECT NO. S-326-711

ROUTE: SR 260
LOCATION: FOREST BOUNDARY TO JUNCTION SR 87

SHEET 27 OF 35

Click here for SR 260 Index

TRACS NO. 260 YV 221 H2849 15R

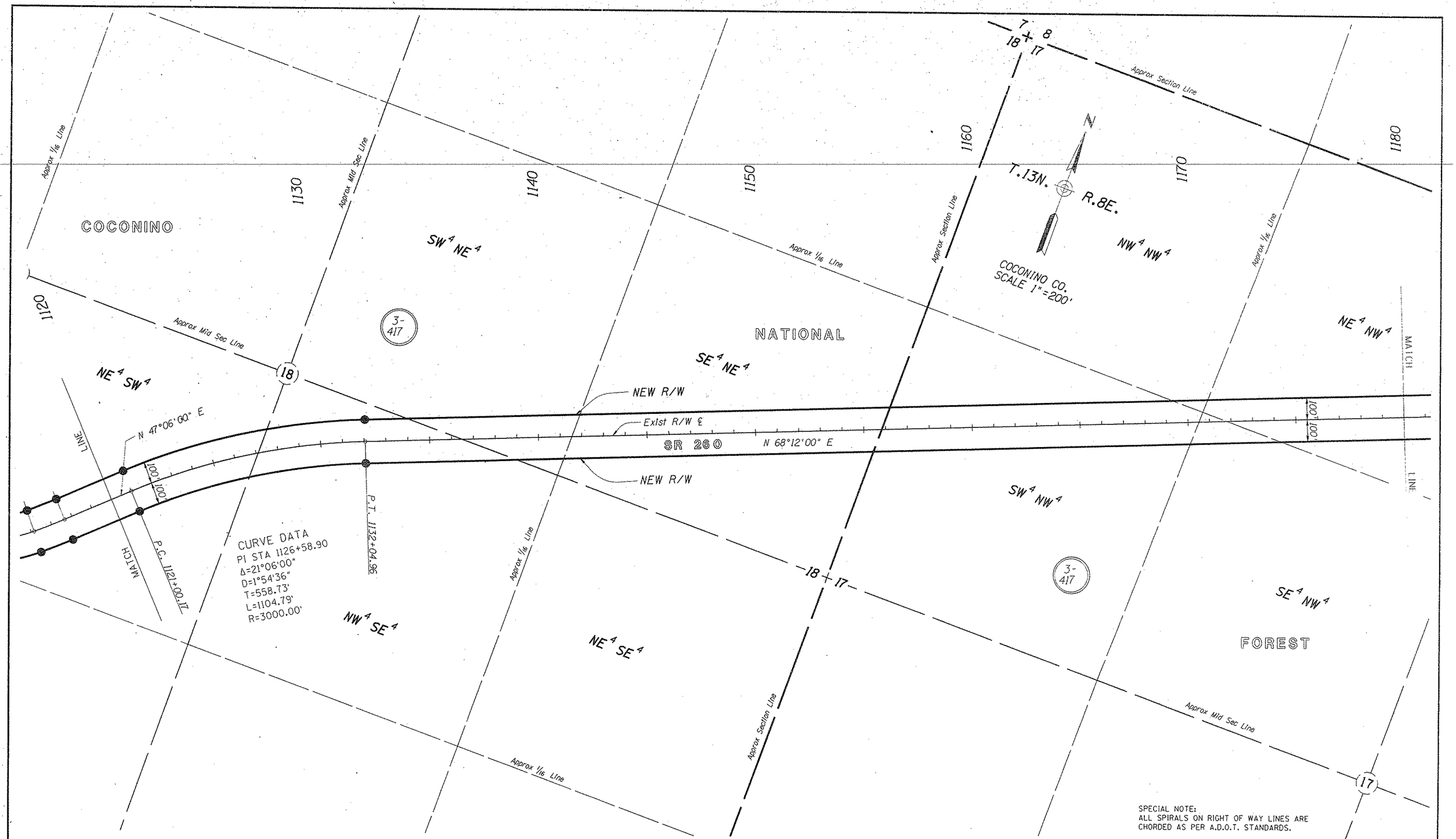


SPECIAL NOTE:
ALL SPIRALS ON RIGHT OF WAY LINES ARE CHORDED AS PER A.D.O.T. STANDARDS.

| REVISIONS | | | |
|---|---|---|---|
| C.O. NO. | DATE | BY | DESCRIPTION |
| | | | |

| | | |
|---|---|---|
| DRAWING NO. | D-13-T-431 | ARIZONA DEPARTMENT OF TRANSPORTATION HIGHWAYS DIVISION RIGHT OF WAY PLANS SERVICES |
| HARD COPY | | |
| DRAWN/DATE | RAW 4/92 | |
| CHECKED/DATE | JCH 4/92 | HIGHWAY: GENERAL CROOK TRAIL |
| ACEVEDO PATEL & ASSOCIATES CONSULTING ENGINEERS — 1555 E. Glendale Avenue, Phoenix, Arizona 85020, Phone (602) 265-5555 | | PROJECT NO. S-326-711 |
| ROUTE: SR 260 | LOCATION: FOREST BOUNDARY TO JUNCTION SR 87 | SHEET 28 OF 35 |

Click here for SR 260 Index

/usr/fslusr3/rw19/260rw221. VIEW NAME:
30-JUL-1992 08:05

TRACS NO. 260 XV 221 H384D 15D

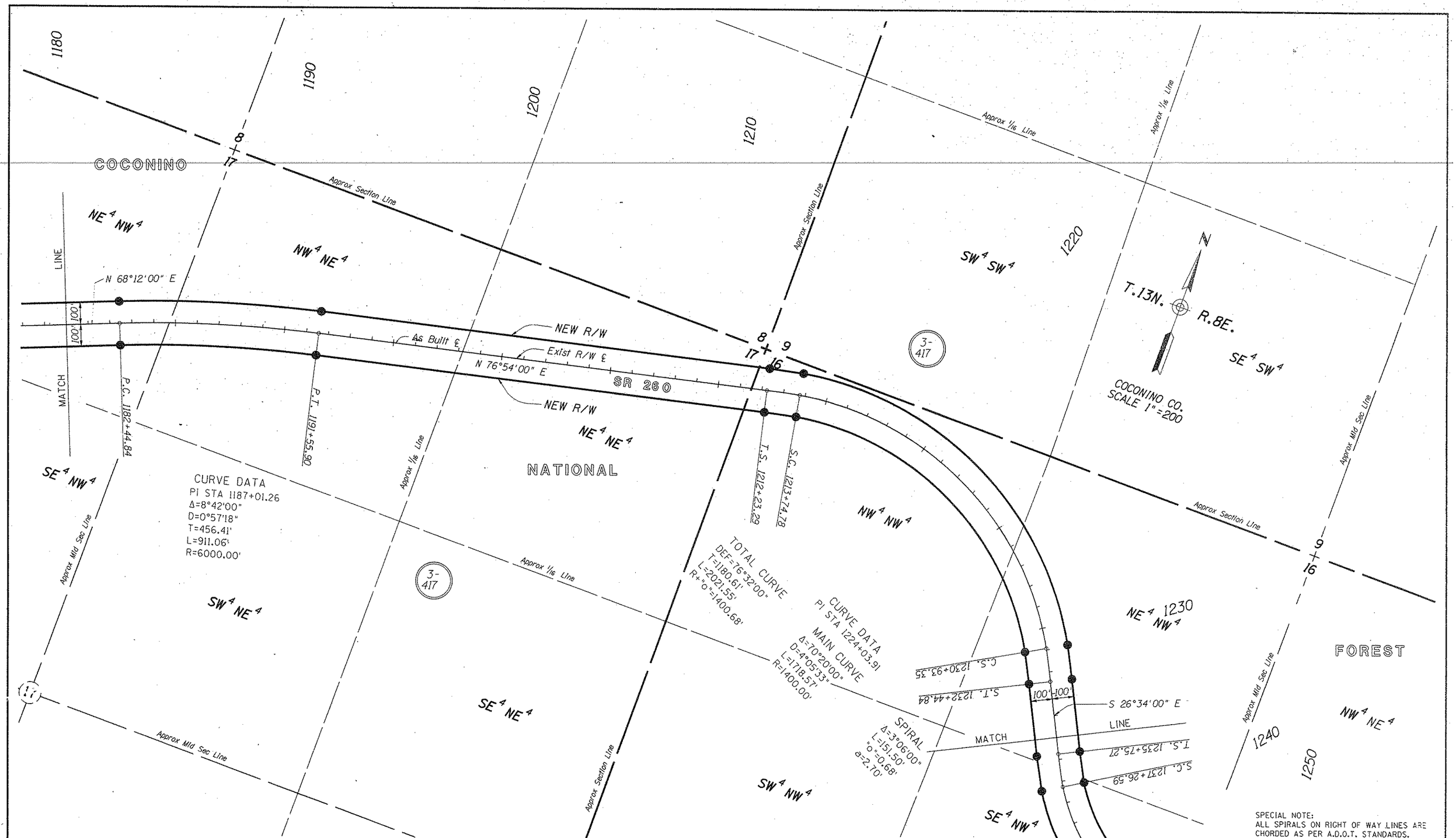


SPECIAL NOTE:
ALL SPIRALS ON RIGHT OF WAY LINES ARE CHORDED AS PER A.D.O.T. STANDARDS.

| REVISIONS | | | |
|---|---|---|---|
| C.O. NO. | DATE | BY | DESCRIPTION |
| | | | |

| | | |
|---|---|---|
| DRAWING NO. | D-13-T-431 | |
| HARD COPY | | |
| DRAWN/DATE | RAW | 4/92 |
| CHECKED/DATE | JCH | 4/92 |
| ACEVEDO PATEL & ASSOCIATES CONSULTING ENGINEERS | 1555 E. Glendale Avenue Phoenix, Arizona 85020 Phone (602) 265-9550 | |
| ROUTE | LOCATION | |
| SR 260 | FOREST BOUNDARY TO JUNCTION SR 87 | |

ARIZONA DEPARTMENT OF TRANSPORTATION
HIGHWAYS DIVISION
RIGHT OF WAY PLANS SERVICES

HIGHWAY: GENERAL CROOK TRAIL
PROJECT NO. S-326-711

SHEET 29 OF 35

Click here for SR 260 Index

/usr/fsluser3/rw15/260rw221. VIEW NAME:
30-JUL-1992 08:00

TRACS NO. 260 XV 221 H3848 1F8

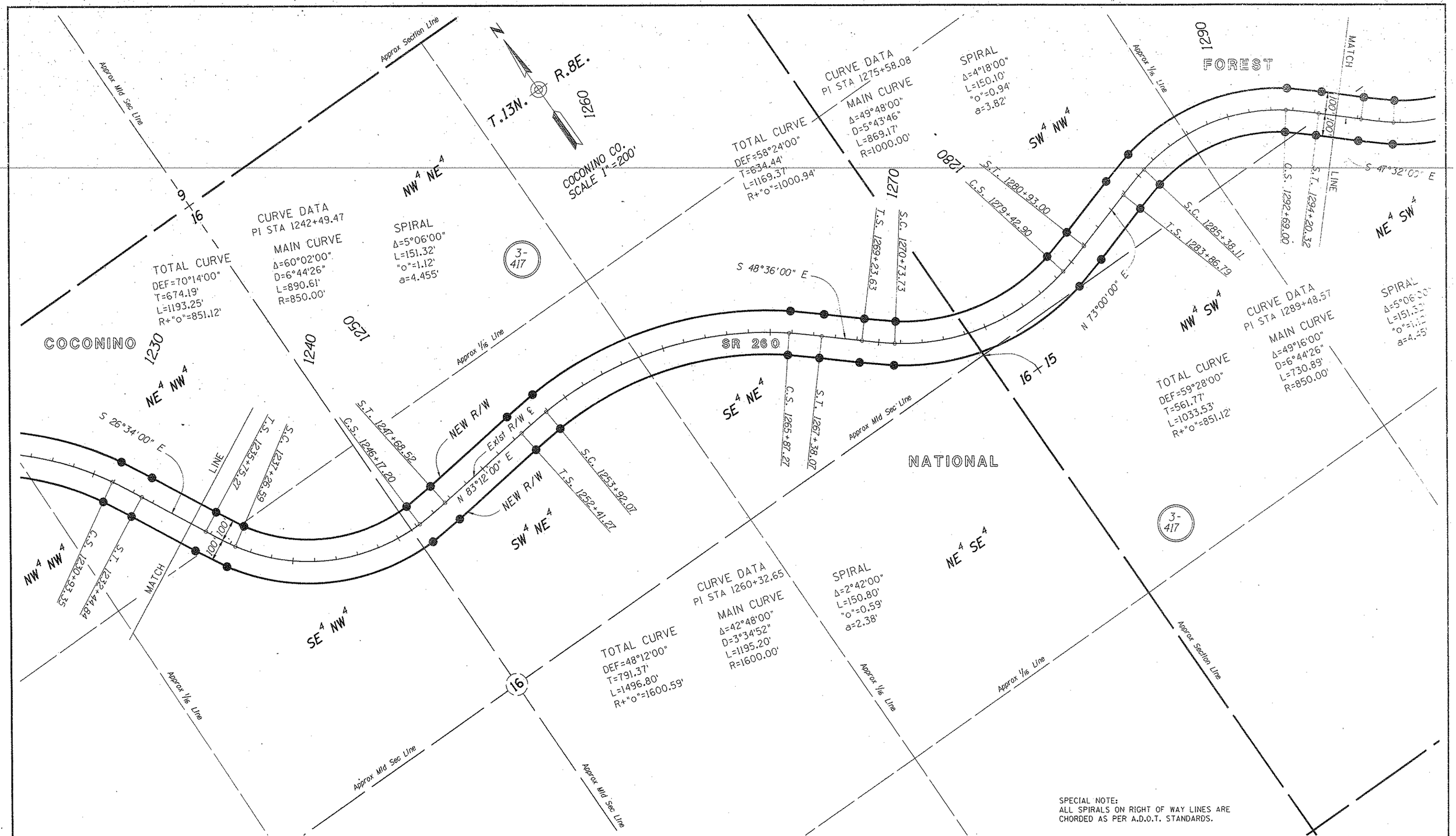


SPECIAL NOTE:
ALL SPIRALS ON RIGHT OF WAY LINES ARE CHORDED AS PER A.D.O.T. STANDARDS.

| REVISIONS | | | |
|---|---|---|---|
| C.O. NO. | DATE | BY | DESCRIPTION |
| | | | |

| | |
|---|---|
| DRAWING NO. | D-13-T-431 |
| HARD COPY | |
| DRAWN/DATE | RAW 4/92 |
| CHECKED/DATE | JCH 4/92 |
| ACEVEDO PATEL & ASSOCIATES CONSULTING ENGINEERS | 1555 E. Camelback Avenue Phoenix, Arizona 85020 Phone (602) 265-3553 |
| ROUTE | LOCATION |
| SR 260 | FOREST BOUNDARY TO JUNCTION SR 87 |

ARIZONA DEPARTMENT OF TRANSPORTATION
HIGHWAYS DIVISION
RIGHT OF WAY PLANS SERVICES

HIGHWAY: GENERAL CROOK TRAIL

PROJECT NO. S-326-711

SHEET 30 OF 35

TRACS NO. 260 YV 221 H2849 15R

/usr/falus3/rw15/260rw221. VIEW NAME:
30-JUL-1992 08:14

Click here for SR 260 Index

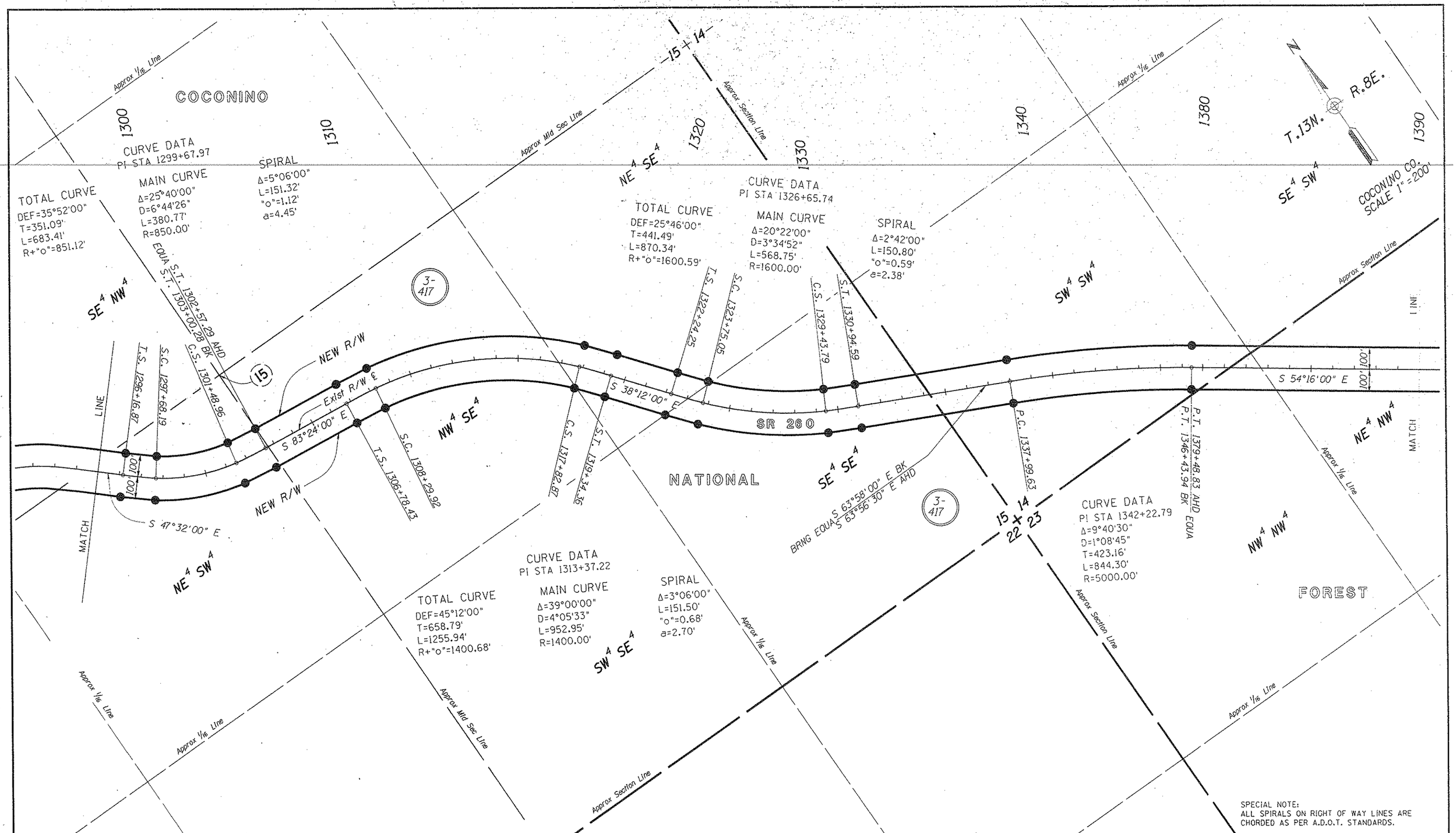


Click here for SR 260 Index

| REVISIONS | | | |
|---|---|---|---|
| C.O. NO. | DATE | BY | DESCRIPTION |
| | | | |

| | | |
|---|---|---|
| DRAWING NO. | D-13-T-431 | |
| HARD COPY | | |
| DRAWN/DATE | RAW | 4/92 |
| CHECKED/DATE | JCH | 4/92 |

ACEVEDO PATEL & ASSOCIATES CONSULTING ENGINEERS
1555 E. Glendale Avenue
Phoenix, Arizona 85020
Phone (602) 266-9550

ARIZONA DEPARTMENT OF TRANSPORTATION
HIGHWAYS DIVISION
RIGHT OF WAY PLANS SERVICES

HIGHWAY: GENERAL CROOK TRAIL
PROJECT NO.: S-326-711
ROUTE: SR 260
LOCATION: FOREST BOUNDARY TO JUNCTION SR 87

SHEET 31 OF 35

TRACS NO. 260 YV 221 H2849 15R

/usr/fslusr3/rw15/260rw221. VIEW NAME:
30-JUL-1992 08:20

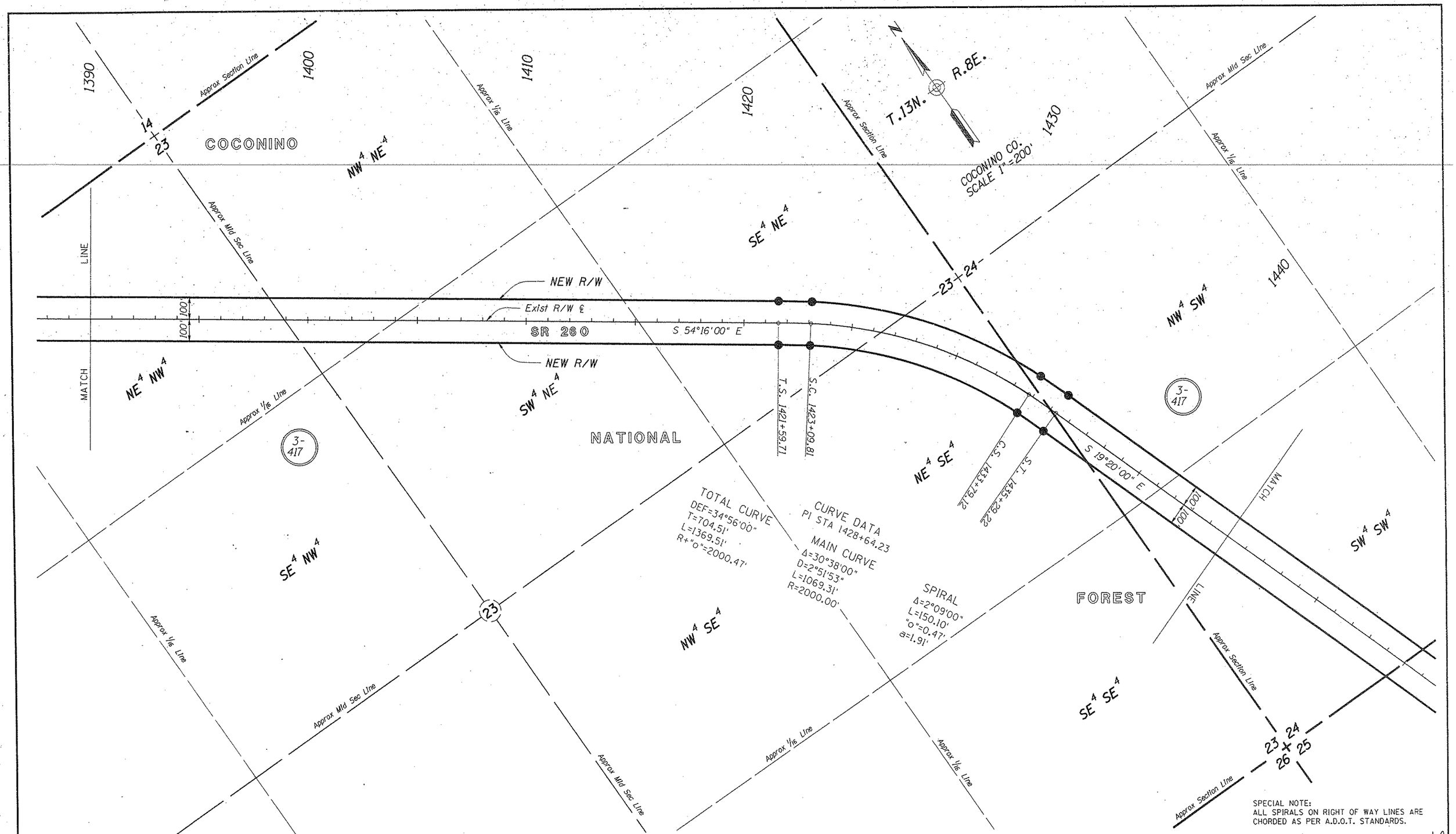


SPECIAL NOTE:
ALL SPIRALS ON RIGHT OF WAY LINES ARE CHORDED AS PER A.D.O.T. STANDARDS.

Click here for SR 260 Index

| REVISIONS | | | |
|---|---|---|---|
| C.O. NO. | DATE | BY | DESCRIPTION |
| | | | |

| | | |
|---|---|---|
| DRAWING NO. | D-13-T-431 | |
| HARD COPY | | |
| DRAWN/DATE | RAW | 4/92 |
| CHECKED/DATE | JCH | 4/92 |

ACEVEDO PATEL & ASSOCIATES CONSULTING ENGINEERS
1555 E. Glendale Avenue
Phoenix, Arizona 85020
Phone (602) 265-9550

ARIZONA DEPARTMENT OF TRANSPORTATION
HIGHWAYS DIVISION
RIGHT OF WAY PLANS SERVICES

HIGHWAY: GENERAL CROOK TRAIL
PROJECT NO. S-326-711

ROUTE: SR 260
LOCATION: FOREST BOUNDARY TO JUNCTION SR 87

SHEET 32 OF 35

TRACS NO. 260 YV 221 H2849 15R

/usr/fslusr3/rw15/260rw221. VIEW NAME:

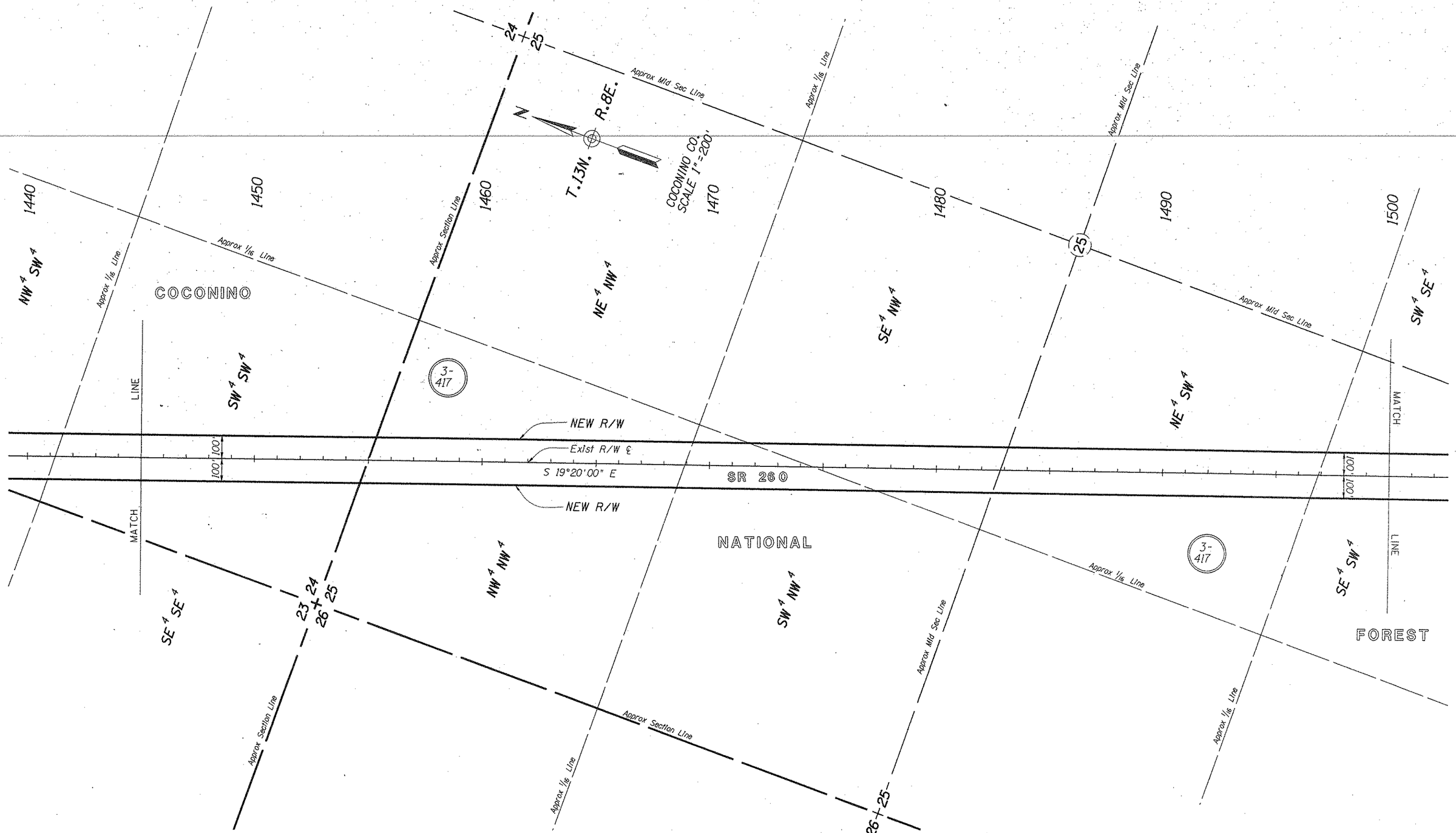


Click here for SR 260 Index

| REVISIONS | | | |
|---|---|---|---|
| C.O. NO. | DATE | BY | DESCRIPTION |
| | | | |

| | | |
|---|---|---|
| DRAWING NO. | D-13-T-431 | |
| HARD COPY | | |
| DRAWN/DATE | RAW | 4/92 |
| CHECKED/DATE | JCH | 4/92 |

ACEVEDO PATEL & ASSOCIATES CONSULTING ENGINEERS
1555 E. Glendale Avenue
Phoenix, Arizona 85020
Phone (602) 265-9550

ARIZONA DEPARTMENT OF TRANSPORTATION
HIGHWAYS DIVISION
RIGHT OF WAY PLANS SERVICES

HIGHWAY: GENERAL CROOK TRAIL

PROJECT NO. S-326-711

ROUTE: SR 260

LOCATION: FOREST BOUNDARY TO JUNCTION SR 87

SHEET 33 OF 35

/usr/fslusr3/rw15/260rw221. VIEW NAME:
31-JUL-1992 14:48

TRACS NO. 260 YV 221 H2849 15R

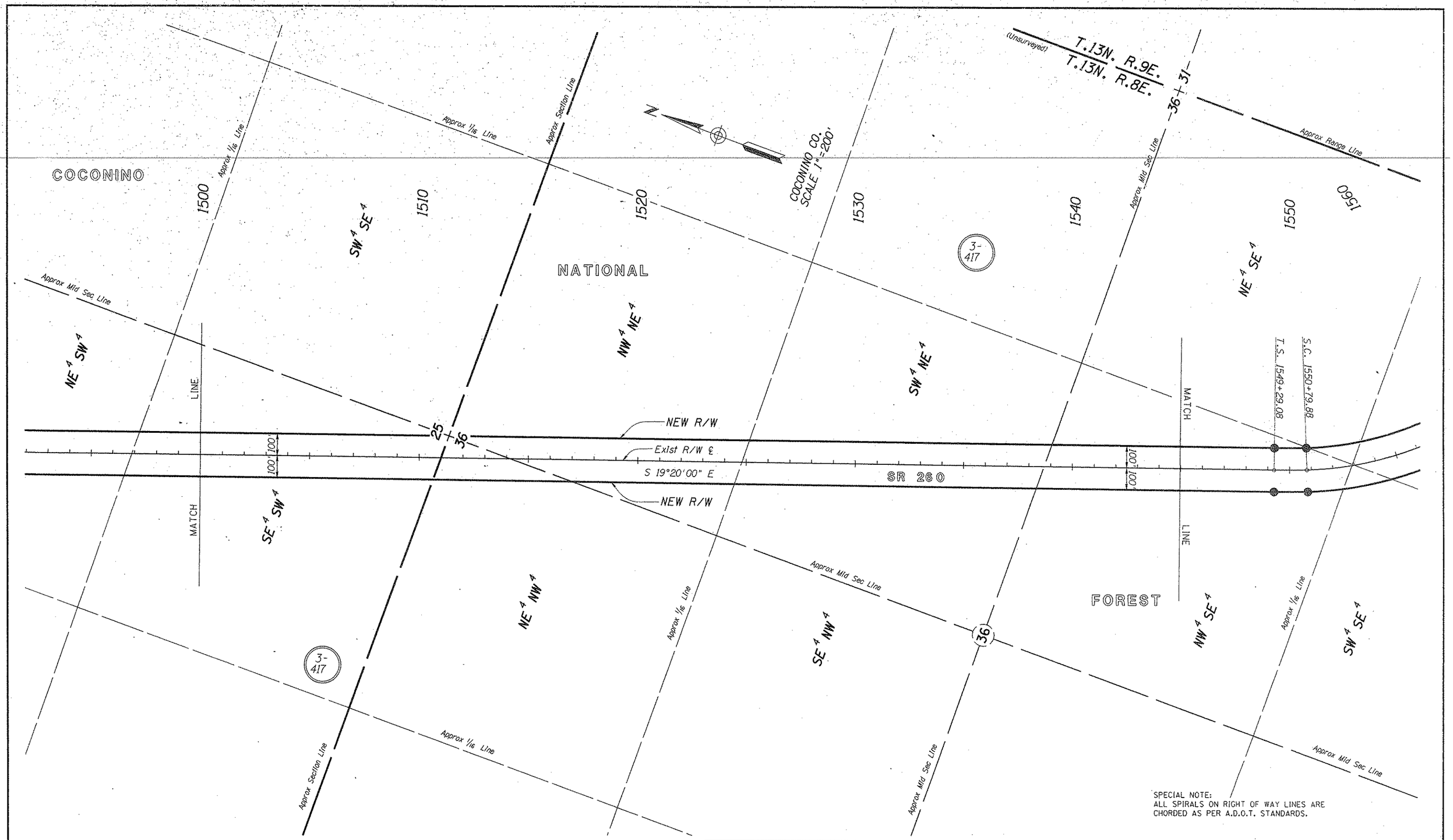


Click here for SR 260 Index

| REVISIONS | | | |
|---|---|---|---|
| C.O. NO. | DATE | BY | DESCRIPTION |

| | | |
|---|---|---|
| DRAWING NO. | D-13-T-431 | |
| HARD COPY | | |
| DRAWN/DATE | RAW | 4/92 |
| CHECKED/DATE | JCH | 4/92 |

ACEVEDO PATEL & ASSOCIATES CONSULTING ENGINEERS
1555 E. Glendale Avenue
Phoenix, Arizona 85020
Phone (602) 265-9550

ARIZONA DEPARTMENT OF TRANSPORTATION
HIGHWAYS DIVISION
RIGHT OF WAY PLANS SERVICES

HIGHWAY: GENERAL CROOK TRAIL

PROJECT NO. S-326-711

ROUTE: SR 260

LOCATION: FOREST BOUNDARY TO JUNCTION SR 87

SHEET 34 OF 35

/usr/fslusr3/rw15/260rw221. VIEW NAME:

TRACS NO. 260 XV 221 U2849 1FR

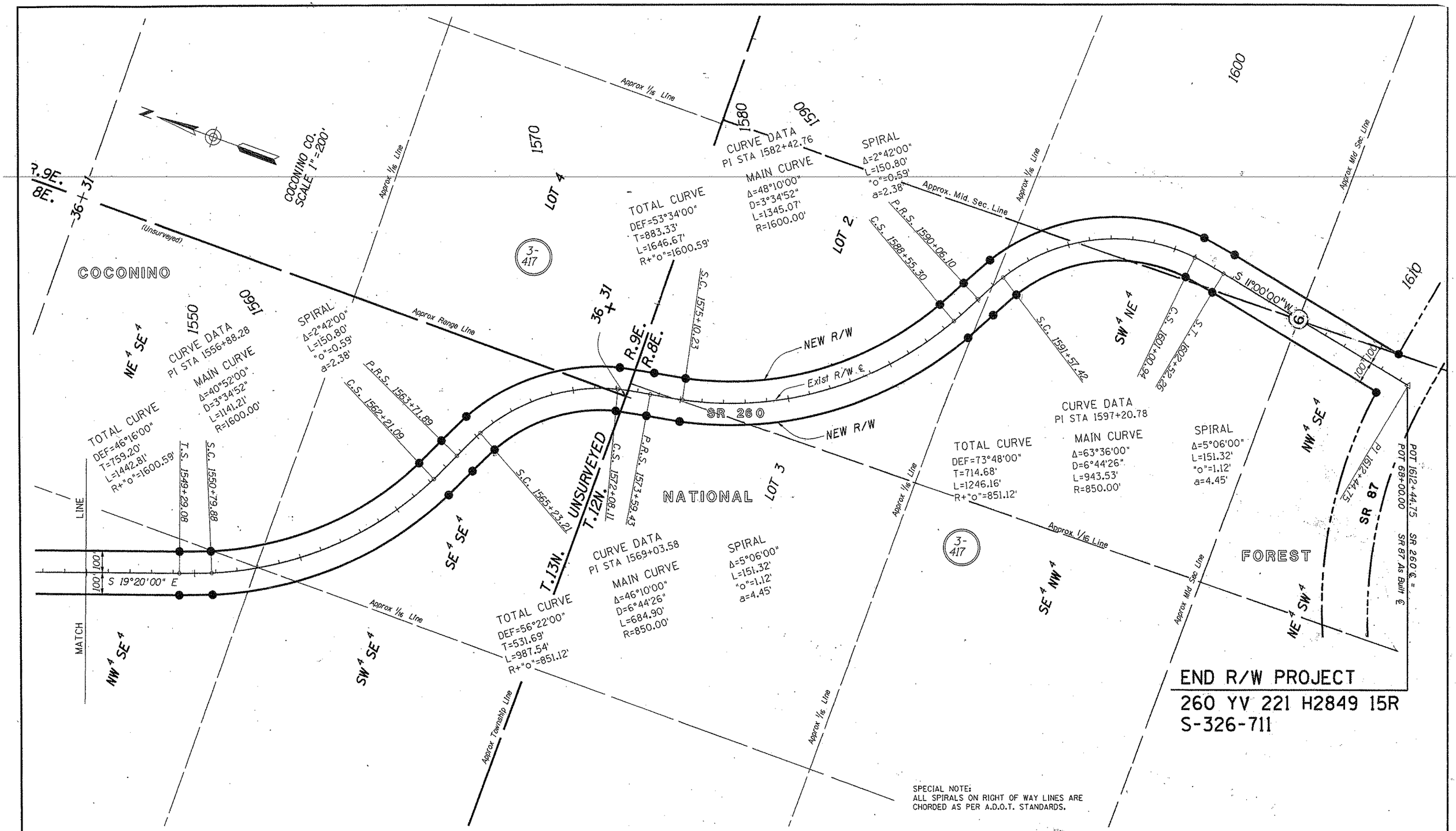


SPECIAL NOTE:
ALL SPIRALS ON RIGHT OF WAY LINES ARE CHORDED AS PER A.D.O.T. STANDARDS.

| REVISIONS | | | |
|---|---|---|---|
| C.O. NO. | DATE | BY | DESCRIPTION |
| | | | |

| | | |
|---|---|---|
| DRAWING NO. | D-13-T-431 | |
| HARD COPY | | |
| DRAWN/DATE | RAW | 4/92 |
| CHECKED/DATE | JCH | 4/92 |
| ACEVEDO PATEL & ASSOCIATES CONSULTING ENGINEERS | 1555 E. Glendale Avenue Phoenix, Arizona 85020 Phone (602) 265-3550 | |
| ROUTE | LOCATION | |
| SR 260 | FOREST BOUNDARY TO JUNCTION SR 87 | |

ARIZONA DEPARTMENT OF TRANSPORTATION
HIGHWAYS DIVISION
RIGHT OF WAY PLANS SERVICES

HIGHWAY: GENERAL CROOK TRAIL
PROJECT NO. S-326-711

SHEET 35 OF 35

Click here for SR 260 Index

/usr/fslusr3/rw15/260rw221.
07-AUG-1992 16:23
VIEW NAME:

TRACS NO. 260 YV 221 H2849 15R