F.H.W.A. REGION	STATE	PROJECT NO.	SHEET NO.	TOTAL SHEETS	FINALIZED PLANS
9	ARIZ.	S-326-710	1	12	

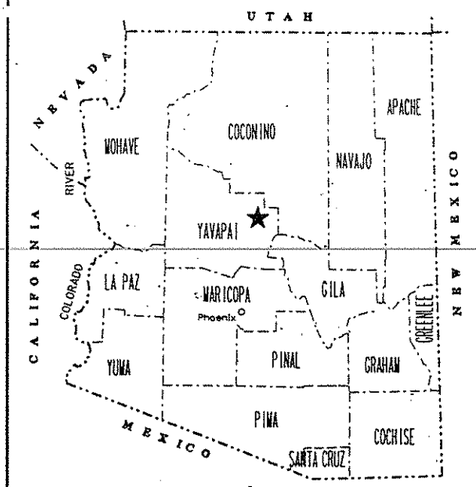

STATE OF ARIZONA
DEPARTMENT OF TRANSPORTATION
HIGHWAYS DIVISION

RIGHT OF WAY PLAN OF THE
GENERAL CROOK HIGHWAY
JCT. I-17 - FOREST BOUNDARY
260 YV 218 H3005 01R
S-326-710

LENGTH OF PROJECT 4.1 MILES DISTRICT 3

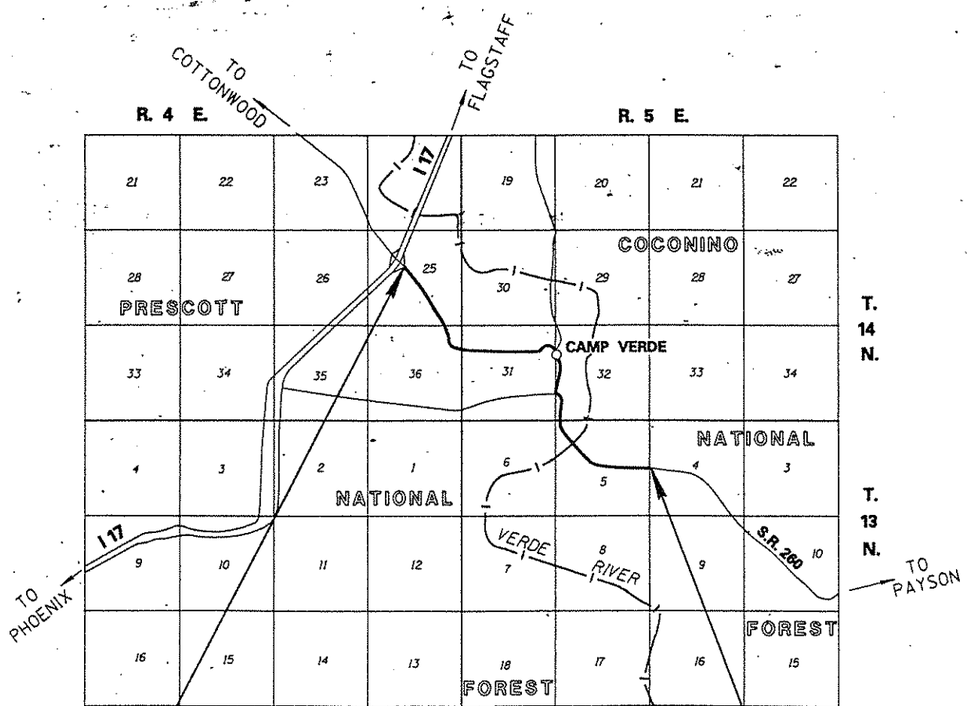

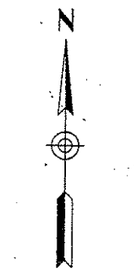

Click here for SR 260 Index

ARIZONA DEPARTMENT OF TRANSPORTATION BOARD
APPROVED FOR RIGHT OF WAY ACQUISITION IN ACCORDANCE
WITH RESOLUTION 89-08-A-68 DATED 8-18-89
GARY K. ROBINSON STATE ENGINEER

APPROVED IN ACCORDANCE WITH ROADWAY PLANS
DATE
DEPUTY STATE ENGINEER

U. S. DEPARTMENT OF TRANSPORTATION
FEDERAL HIGHWAY ADMINISTRATION

APPROVED DATE
DIVISION ADMINISTRATOR

PUBLIC HEARING REQUIREMENTS CERTIFIED	N.A.
ENVIRONMENTAL CLEARANCE	N.A.
C & S REVIEW	N.A.
BID SET REVIEW	N.A.

DRAWING NO. D-13-T-428
SHEET NO. 1 OF 12

OWNERSHIP RECORD

ACQUISITION RECORD

PARCEL NUMBER	OWNER	DESCRIPTION	TOTAL AREA	AREA REQUIRED: GROSS INCLUDING EXISTING R/W	AREA REQUIRED: NET EXCLUDING EXISTING R/W	EASEMENT AREA	REMAINDER: LEFT	REMAINDER: RIGHT	SHEET NO.	CHIEF R/W AGENT APPROVAL	INSTRUMENT: TYPE	INSTRUMENT: DATE	RECORDED: DATE	RECORDED: DOCUMENT
13-806	OUTPOST MALL DEVELOPMENT GROUP, LTD.	PT. N½ NE¼ SEC. 31 T.14N., R.5E.	842372±			Traff. Loop Detc. ① 1125±	841247±		7					
13-895	BASHAS', INC.	PT. S2 NE 4 NW 4 SEC. 31 T14N R5E	10.05 AC.	0.19 AC.	0		9.86 AC.		6-7		Q.C.	4/2/98	4/2/98	BK.3560 PG.66

① PARCEL 13-806 TO BE ACQUIRED FOR CONSTR. PROJECT 260 YV 220 HX034 01C S-324-501

Click here for SR 260 Index

REVISIONS			
C.O. NO.	DATE	BY	DESCRIPTION
9083	AUG. 96	MTP	ADDED THIS SHEET & NOTE #2
9207	7-9-98	CJK	ADDED PAR. 13-895.

DRAWING NO.	D-13-T-428
HARD COPY	—
COUNTY	YAVAPAI
DRAWN	M.T.P.
CHECKED	J.C.H.
SCALE	—
ROUTE	LOCATION

ARIZONA DEPARTMENT OF TRANSPORTATION
HIGHWAYS DIVISION
RIGHT OF WAY PLANS SERVICES
HIGHWAY GENERAL CROOK TRAIL
PROJECT NO. S-326-710

Click here for SR 260 Index

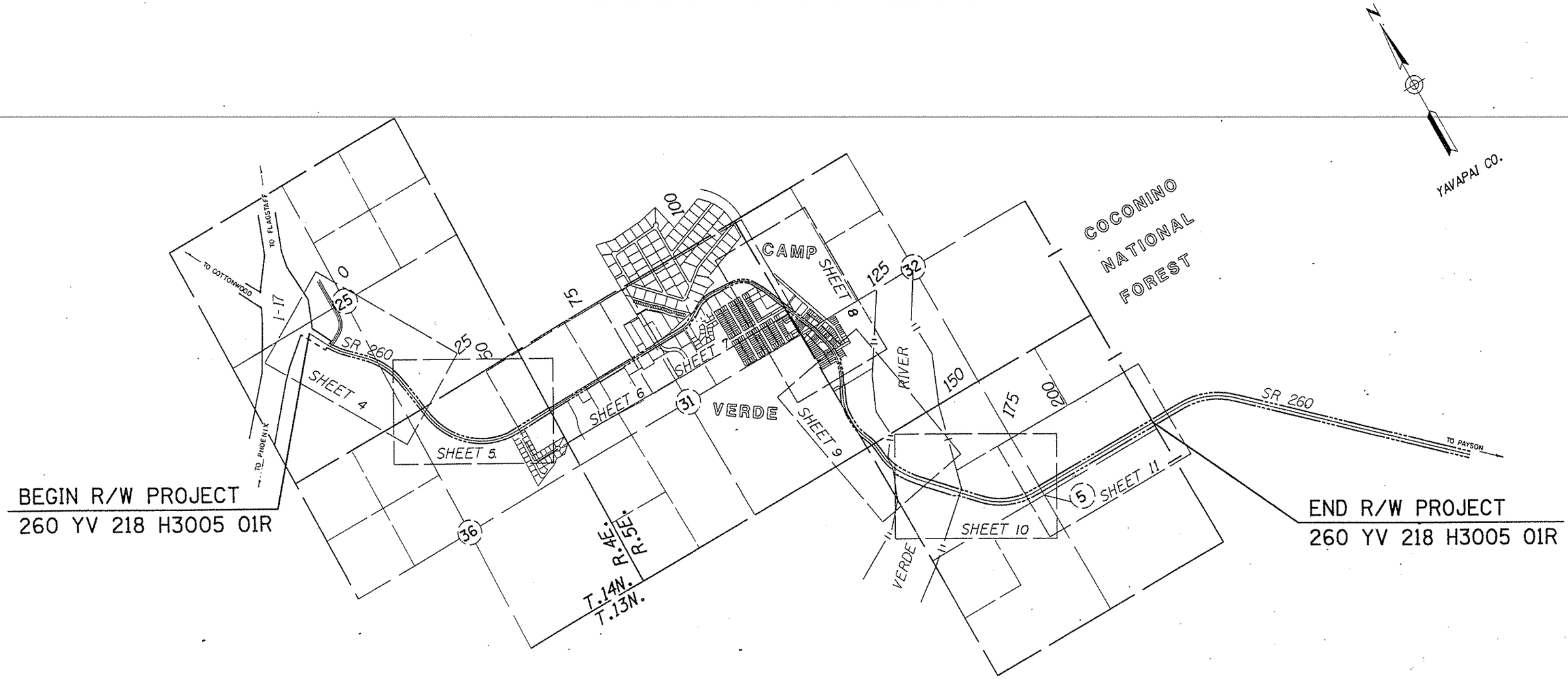

VICINITY MAP

SCALE: 1" = 1000'

REVISIONS			
C.O. NO.	DATE	BY	DESCRIPTION

DRAWING NO.	D-13-T-428	
HARD COPY		
DRAWN/DATE	R.A.W.	2/92
CHECKED/DATE	J.C.H.	2/92

ACEVEDO PATE & ASSOCIATES
1555 EAST GLENDALE AVENUE
Phoenix, Arizona 85020
Phone (602) 266-9550

ARIZONA DEPARTMENT OF TRANSPORTATION
HIGHWAYS DIVISION
RIGHT OF WAY PLANS SERVICES

HIGHWAY: GENERAL CROOK TRAIL

PROJECT NO.: S -326-710

ROUTE: SR 260

LOCATION: JCT. I 17 - Forest Boundary

SHEET 3 OF 12

Click here for SR 260 Index

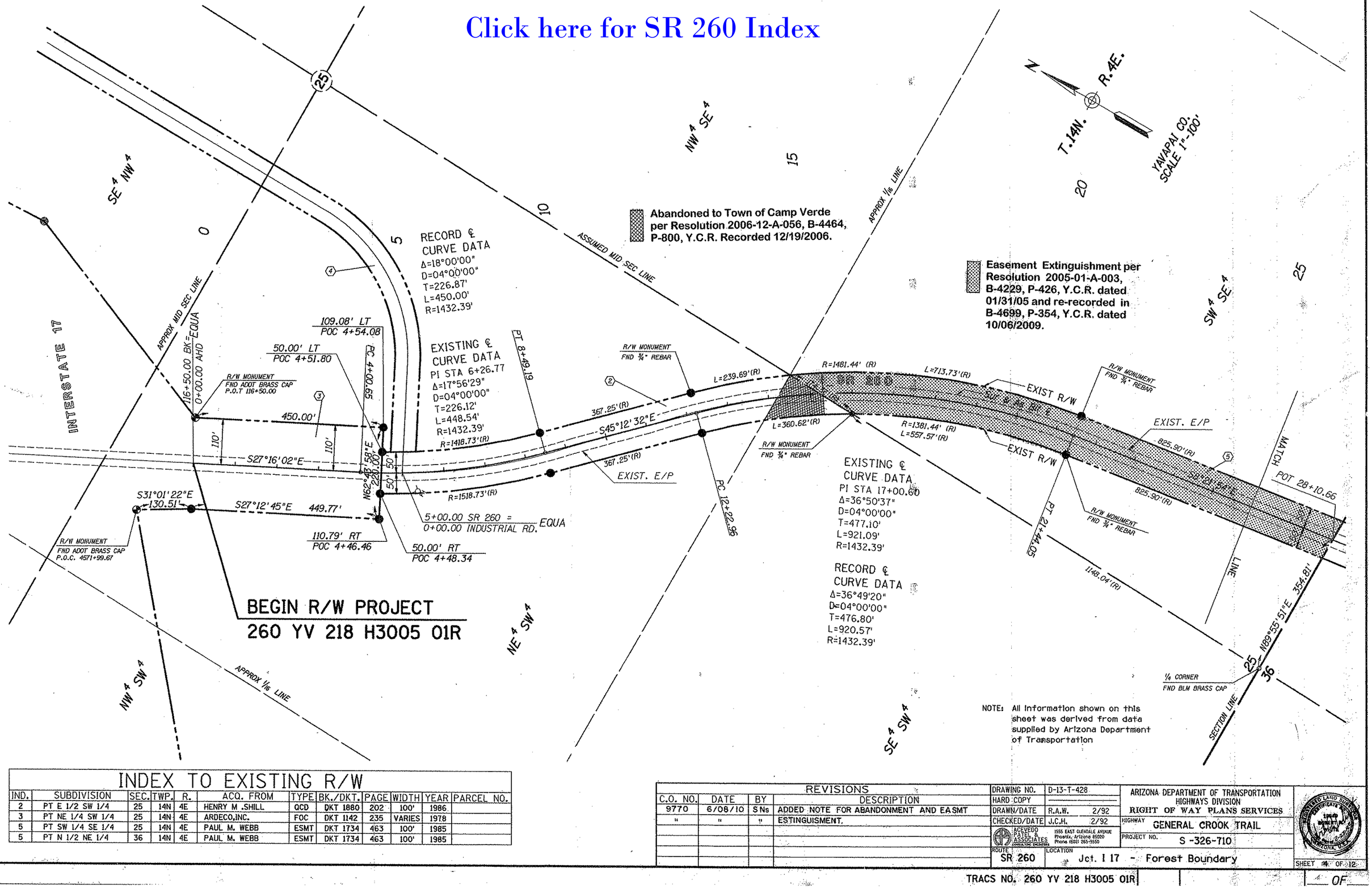

BEGIN R/W PROJECT
260 YV 218 H3005 01R

NOTE: All information shown on this sheet was derived from data supplied by Arizona Department of Transportation

INDEX TO EXISTING R/W

IND.	SUBDIVISION	SEC.	TWP.	R.	ACQ. FROM	TYPE	BK./DKT.	PAGE	WIDTH	YEAR	PARCEL NO.
2	PT E 1/2 SW 1/4	25	14N	4E	HENRY M .SHILL	QCD	DKT 1880	202	100'	1986	
3	PT NE 1/4 SW 1/4	25	14N	4E	ARDECO,INC.	FOC	DKT 1142	235	VARIES	1978	
5	PT SW 1/4 SE 1/4	25	14N	4E	PAUL M. WEBB	ESMT	DKT 1734	463	100'	1985	
5	PT N 1/2 NE 1/4	36	14N	4E	PAUL M. WEBB	ESMT	DKT 1734	463	100'	1985	

REVISIONS				DRAWING NO.	D-13-T-428	ARIZONA DEPARTMENT OF TRANSPORTATION HIGHWAYS DIVISION
C.O. NO.	DATE	BY	DESCRIPTION	HARD COPY		RIGHT OF WAY PLANS SERVICES
9770	6/08/10	SNs	ADDED NOTE FOR ABANDONMENT AND EASMT	DRAWN/DATE	R.A.W. 2/92	HIGHWAY GENERAL CROOK TRAIL
"	"	"	ESTINGUISMENT.	CHECKED/DATE	J.C.H. 2/92	PROJECT NO. S -326-710
				ACEVEDO PATEL & ASSOCIATES	1555 EAST GLENDALE AVENUE Phoenix, Arizona 85020 Phone (602) 265-5550	
				ROUTE SR 260	LOCATION Jct. I 17 - Forest Boundary	SHEET 4 OF 12

TRACS NO. 260 YV 218 H3005 01R

OF

Click here for SR 260 Index

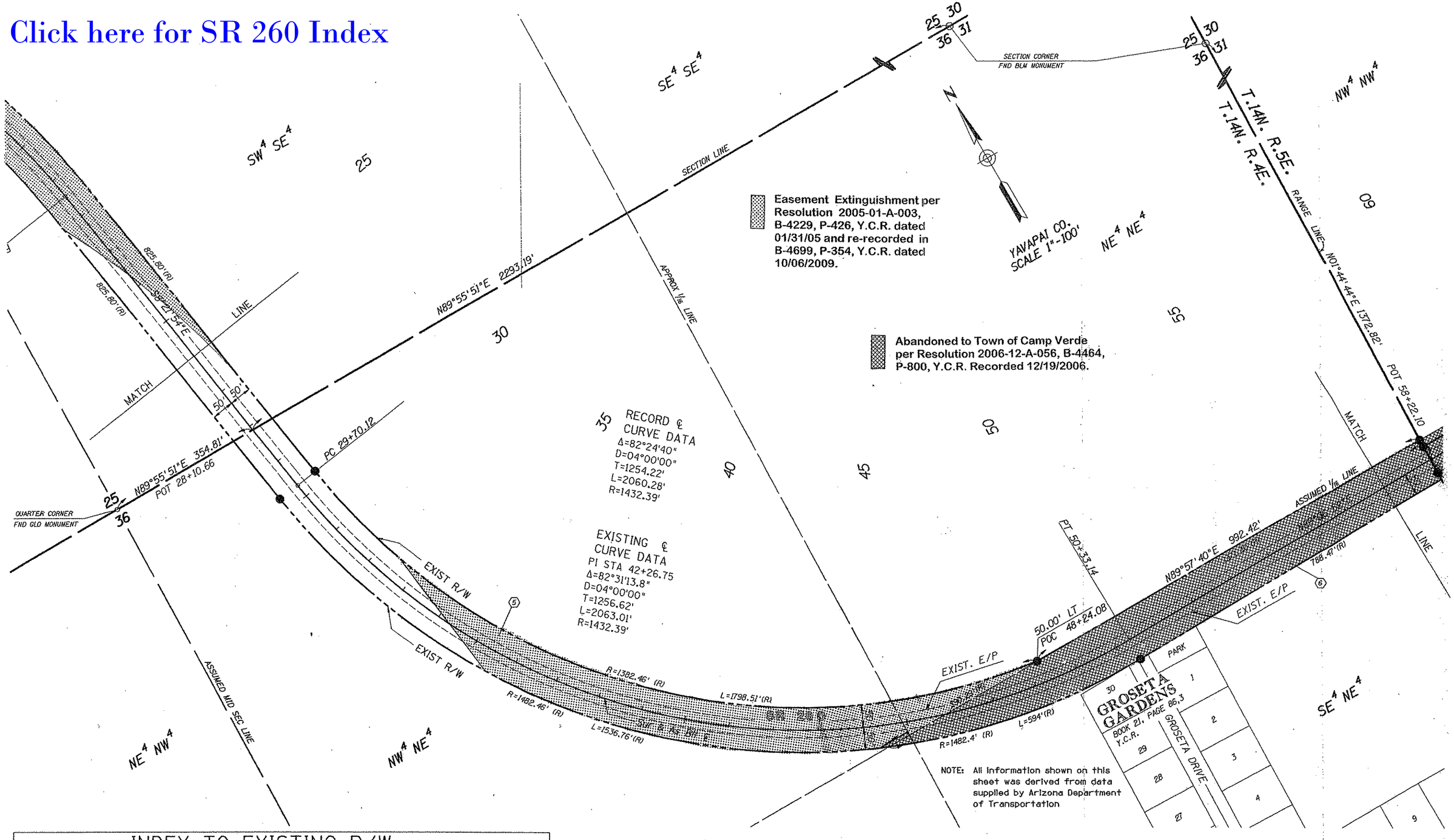

NOTE: All information shown on this sheet was derived from data supplied by Arizona Department of Transportation

INDEX TO EXISTING R/W

IND.	SUBDIVISION	SEC.	TWP.	R.	ACQ. FROM	TYPE	BK./DKT.	PAGE	WIDTH	YEAR	PARCEL NO.
5	PT SW 1/4 SE 1/4	25	14N	4E	PAUL M. WEBB	ESMT	DKT 1734	463	100'	1985	
5	PT N 1/2 NE 1/4	36	14N	4E	PAUL M. WEBB	ESMT	DKT 1734	463	100'	1985	
6	PT SE 1/4 NE 1/4	36	14N	4E	ADOT	PAT	DKT 573	696	100'	1969	

REVISIONS			
C.O. NO.	DATE	BY	DESCRIPTION
9770	6/08/10	S.Ns.	ADDED NOTE FOR ABANDONMENT AND EASMT.
"	"	"	ESTINGUISMENT.

DRAWING NO.	D-13-T-428	
HARD COPY		
DRAWN/DATE	R.A.W.	2/92
CHECKED/DATE	J.C.H.	2/92

ACEVEDO PATEL & ASSOCIATES CONSULTING ENGINEERS
1555 EAST GLENDALE AVENUE Phoenix, Arizona 85020 Phone (602) 265-9550

ARIZONA DEPARTMENT OF TRANSPORTATION
HIGHWAYS DIVISION
RIGHT OF WAY PLANS SERVICES

HIGHWAY GENERAL CROOK TRAIL

PROJECT NO. S-326-710

ROUTE SR 260 LOCATION Jct. I 17 - Forest Boundary

SHEET 5 OF

TRACS NO. 260 YV 218 H3005 01R

OF

Click here for SR 260 Index

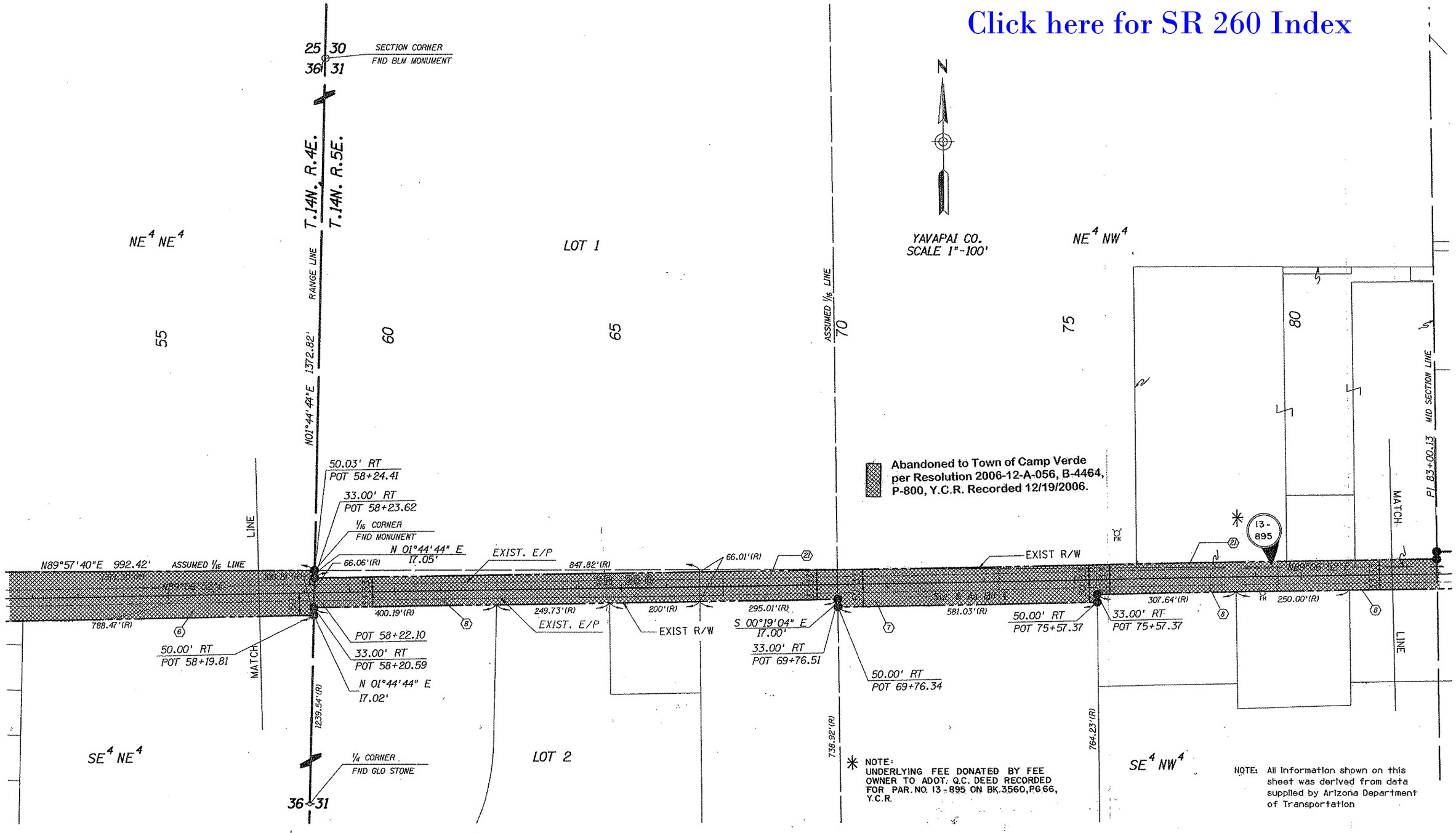

INDEX TO EXISTING R/W

IND.	SUBDIVISION	SEC.	TWP.	R.	ACQ. FROM	TYPE	BK./DKT.	PAGE	WIDTH	YEAR	PARCEL NO.
6	PT SE 1/4 NE 1/4	36	14N	4E	ADOT	PAT	DKT 573	696	100'	1969	
7	PT SE 1/4 NW 1/4	31	14N	5E	WILLIAM FAIN, II	WD	DKT 641	866	VARIES	1971	
8	PT N 1/2	31	14N	5E	FIRST AMER. TITLE	WD	2240	865	VARIES	1990	13-897
21	PT NW 1/4	31	14N	5E			ARS 28-1861-B		33'		

REVISIONS			
C.O. NO.	DATE	BY	DESCRIPTION
9207	7-13-98	CJK	ADDED PAR. 13-895 AND NOTE.
9770	6/08/10	SNs	ADDED NOTE FOR ABANDONMENT AND ESMT.
"	"	"	ESTINGUISMENT.

DRAWING NO.	D-13-T-428
HARD COPY	
DRAWN/DATE	R.A.W. 2/92
CHECKED/DATE	J.C.H. 2/92

ACEVEDO PATEL & ASSOCIATES CONSULTING ENGINEERS
1555 EAST GLENDALE AVENUE
Phoenix, Arizona 85020
Phone (602) 265-9550

ARIZONA DEPARTMENT OF TRANSPORTATION
HIGHWAYS DIVISION
RIGHT OF WAY PLANS SERVICES

HIGHWAY: GENERAL CROOK TRAIL
PROJECT NO.: S-326-710
ROUTE: SR 260
LOCATION: Jct. I 17 - Forest Boundary

REGISTERED LAND SURVEYOR — CERTIFICATE NO. 19644 — ROBERT A. WHITE — ARIZONA U.S.A.

SHEET 6 OF 12

TRACS NO. 260 YV 218 H3005 01R

OF

T.14N. R.5E.

YAVAPAI CO.
SCALE 1"-100'

30/31 — 30/29 — 31/32

EXISTING ℄ CURVE DATA
PI STA 90+61.05
Δ=29°33'33"
D=10°48'38"
T=139.83'
L=273.43'
R=530.00'

VERDE OUTPOST TOWNHOUSES
BOOK 21 PAGE 52, Y.C.R.

RANCH ACRES
BOOK 17 PAGE 63, Y.C.R.

ARNOLD TERRACE
BOOK 19, PAGE 56, Y.C.R.
TRACT "A"

DETAIL "A"
Traffic Loop Detector Easement 25'x45'
45.00' N.1°44'44"E
45.00' S.1°44'44"W.
Mid Sec. Line
75'
55'
25'
N.89°01'20"E.
N.89°01'20"E.

Abandoned to Town of Camp Verde per Resolution 2006-12-A-056, B-4464, P-800, Y.C.R. Recorded 12/19/2006.

NO.	BEARING	DISTANCE
(1)	N 00°18'02" W	17.00'
(2)	S 46°14'19" E	12.14'
(3)	N 01°28'31" W	19.45'
(4)	N 18°03'48" W	18.35'
(5)	S 89°51'50" W	2.27'

NOTE: All information shown on this sheet was derived from data supplied by Arizona Department of Transportation

NOTE: TRAFFIC LOOP DETECTOR ESMT. 1996, TO BE ACQUIRED FOR CONSTR. PROJECT: 260 YV 220 HX034 01C. S-324-501

NW¼ NE¼ — NE¼ NE¼

PI 83+00.13
PC 89+21.21
PT 91+94.64
PC 94+51.14
PT 99+40.64
PT 103+39.42
PT 108+22.62
PI 110+60.52

50.00' RT POT 83+00.74
33.00' RT POT 83+00.54
50.00' LT POT 93+20.13
38.31' LT POT 93+23.41
N 62°48'19" E 260.68'
50.00' RT POT 101+03.45
33.00' RT POT 92+59.08
50.00' RT POT 92+49.64
50.00' RT POT 101+03.45
33.00' RT POT 100+96.53

EXIST R/W
EXISTING ℄ CURVE DATA
PI STA 97+03.62
Δ=34°37'29"
D=7°04'25"
T=252.48'
L=489.50'
R=810.00'
EXISTING ℄ CURVE DATA
PI STA 106+03.74
Δ=57°40'40"
D=1°56'12"
T=264.31'
L=483.20'
R=480.00'
L=179.30'(R)
L=201.30'(R)
L=24.54'(R)
112.79'(R)
212.06'(R)
329.61'(R)
237.77'(R)
N.89°01'20"E.
N.89°01'20"E.
EXIST. E/P
EXIST. E/P
MATCH
MATCH
Assumed Mid Sec Line
Approx 1/16 Line
Approx 1/16 Line
Section Line
SEE DETAIL "A" ABOVE
SEE DETAIL "A" SHEET 7

BLOCK 5
BLOCK 4
BLOCK 3
BLOCK

13-806
13-895

✳ NOTE:
UNDERLYING FEE DONATED BY FEE OWNER TO ADOT. QC. DEED RECORDED FOR PAR. NO. 13-895 ON BK. 3560, PG. 66, Y.C.R.

INDEX TO EXISTING R/W

IND.	SUBDIVISION	SEC.	TWP.	R.	ACQ. FROM	TYPE	BK./DKT.	PAGE	WIDTH	YEAR	PARCEL NO.
8	PT N 1/2	31	14N	5E	FIRST AMER. TITLE	WD	2240	865	VARIES	1990	
9	PT N 1/2 NE 1/4	31	14N	5E	SPUR LAND & CATTLE	ESMT	DKT 557	350	100'	1968	
10	PT N 1/2 NE 1/4	31	14N	5E	C.B. REDDELL	QCD	DKT 1806	128	17'	1986	
11	PT N 1/2 NE 1/4	31	14N	5E	JOSEPH REBOTTERO	QCD	DKT 1806	129	17'	1986	
12	PT N 1/2 NE 1/4	31	14N	5E	HAROLD CALLAHAN	QCD	DKT 1806	130	17'	1986	
13	PT NE 1/4 NE 1/4	31	14N	5E	FLORA FINNIE	ESMT	BOD 179	580	66'	1942	
21	PT CAMP VERDE TNS	32	14N	5E	TOWNSITE PLAT	PLAT	MAP 2	62	70'	1918	
23	PT CAMP VERDE TNS	32	14N	5E	R.O.W. MAP		MAP 5	139	70'	1956	
88	PT CAMP VERDE TNS	31	14N	5E	U.S. POSTAL SERVICE	WD	DKT 1572	52	VARIES	1983	
21	PT NW 1/4	31	14N	5E			ARS 28-1861-B&A		33'		

REVISIONS			
C.O. NO.	DATE	BY	DESCRIPTION
9083	8-29-96	MTP	Added Par. 13-806, TL DE, Lt. of Sta. ±84+00.8 NOTE.
9207	7-9-98	CJK	ADDED PAR. 13-895 AND NOTE.
9770	6/08/10	SNs	ADDED NOTE FOR ABANDONMENT AND EASMT
"	"	"	ESTINGUISMENT

DRAWING NO.	D-13-T-428
HARD COPY	
DRAWN/DATE	R.A.W. 2/92
CHECKED/DATE	J.C.H. 2/92

ACEVEDO PATEL & ASSOCIATES CONSULTING ENGINEERS
1555 EAST GLENDALE AVENUE Phoenix, Arizona 85020 Phone (602) 265-9550

ARIZONA DEPARTMENT OF TRANSPORTATION
HIGHWAYS DIVISION
RIGHT OF WAY PLANS SERVICES

HIGHWAY: GENERAL CROOK TRAIL
PROJECT NO. S-326-710
ROUTE: SR 260
LOCATION: Jct. I 17 - Forest Boundary

REGISTERED LAND SURVEYOR — CERTIFICATE NO. 22711 — JOHN C. HOUSTON WHITE — ARIZONA U.S.A.

SHEET 7 OF 12

TRACS NO. 260 YV 218 H3005 01R

OF

Click here for SR 260 Index

Click here for SR 260 Index

YAVYPAI CO.
SCALE 1"=100'

Abandoned to Town of Camp Verde
per Resolution 2006-12-A-056, B-4464,
P-800, Y.C.R. Recorded 12/19/2006.

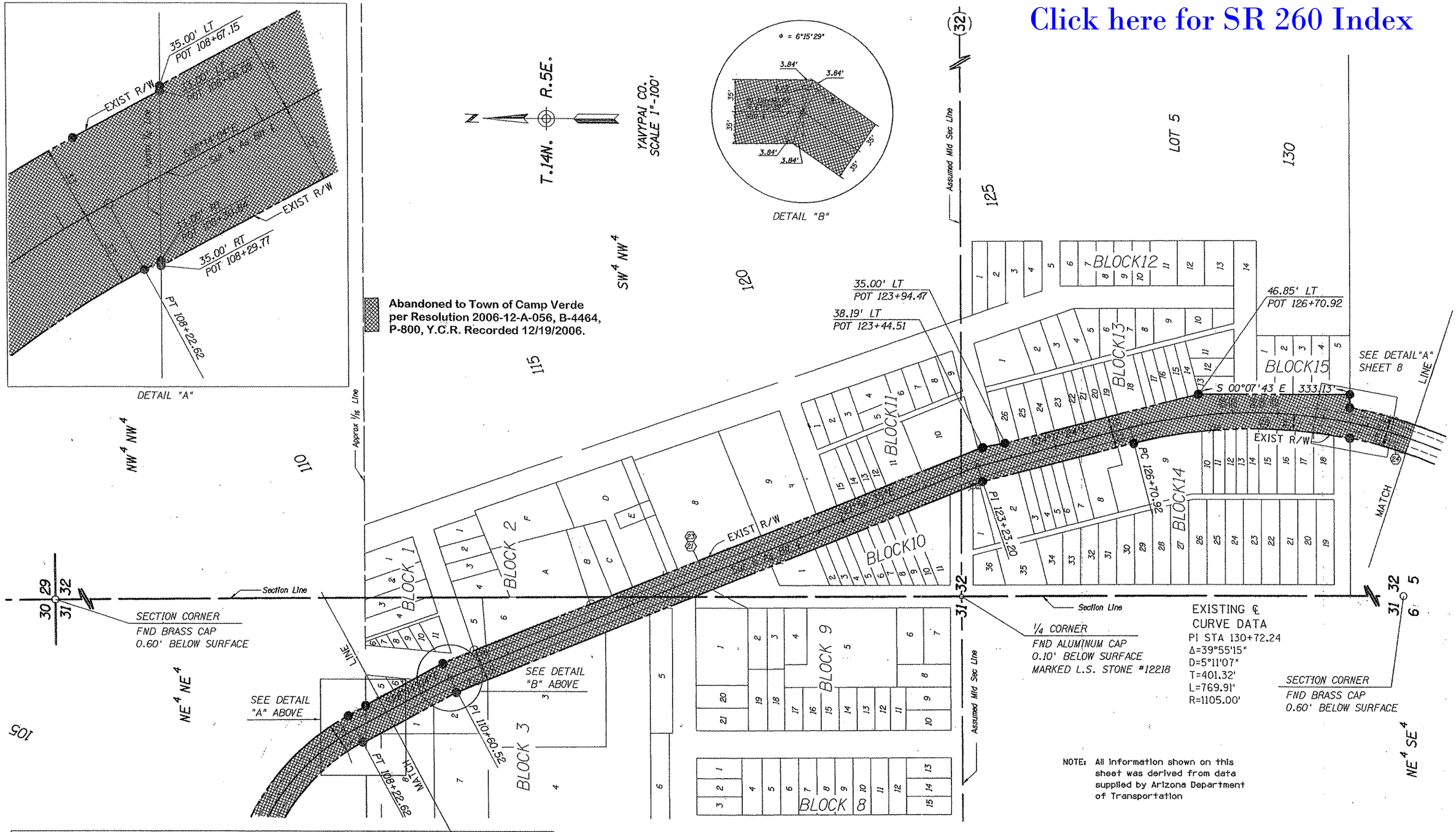

NOTE: All information shown on this sheet was derived from data supplied by Arizona Department of Transportation

INDEX TO EXISTING R/W

IND.	SUBDIVISION	SEC.	TWP.	R.	ACQ. FROM	TYPE	BK./DKT.	PAGE	WIDTH	YEAR	PARCEL NO.
13	PT NE 1/4 NE 1/4	31	14N	5E	FLORA FINNIE	ESMT	BOD 179	580	66'	1942	
21	PT CAMP VERDE TNS	32	14N	5E	TOWNSITE PLAT	PLAT	MAP 2	62	70'	1918	
22	PT L10-18 B14 CVT	32	14N	5E	WINGFIELD COMM.	ESMT	DKT 193	40	VARIES	1960	
23	PT CAMP VERDE TNS	32	14N	5E	R.O.W. MAP		MAP 5	139	70'	1956	
24	S 460' LOT 5	32	14N	5E	HOWARD WINGFIELD	ESMT	BOD 188	269	66'	1947	

REVISIONS			
C.O. NO.	DATE	BY	DESCRIPTION
9770	6/08/10	SNs.	ADDED NOTE FOR ABANDONMENT AND EASMT.
"	"	"	ESTINGUISMENT.

DRAWING NO.	D-13-T-428	
HARD COPY		
DRAWN/DATE	R.A.W.	2/92
CHECKED/DATE	J.C.H.	2/92

ACEVEDO PATEL & ASSOCIATES CONSULTING ENGINEERS
1505 EAST GLENDALE AVENUE
Phoenix, Arizona 85020
Phone (602) 265-9550

ARIZONA DEPARTMENT OF TRANSPORTATION
HIGHWAYS DIVISION
RIGHT OF WAY PLANS SERVICES

HIGHWAY: GENERAL CROOK TRAIL
PROJECT NO.: S-326-710
ROUTE: SR 260
LOCATION: Jct. I 17 - Forest Boundary

REGISTERED LAND SURVEYOR CERTIFICATE NO. 22218 JOHN C. HOWARD WHITE 2-28-92 ARIZONA U.S.A.

SHEET 8 OF

TRACS NO. 260 YV 218 H3005 01R

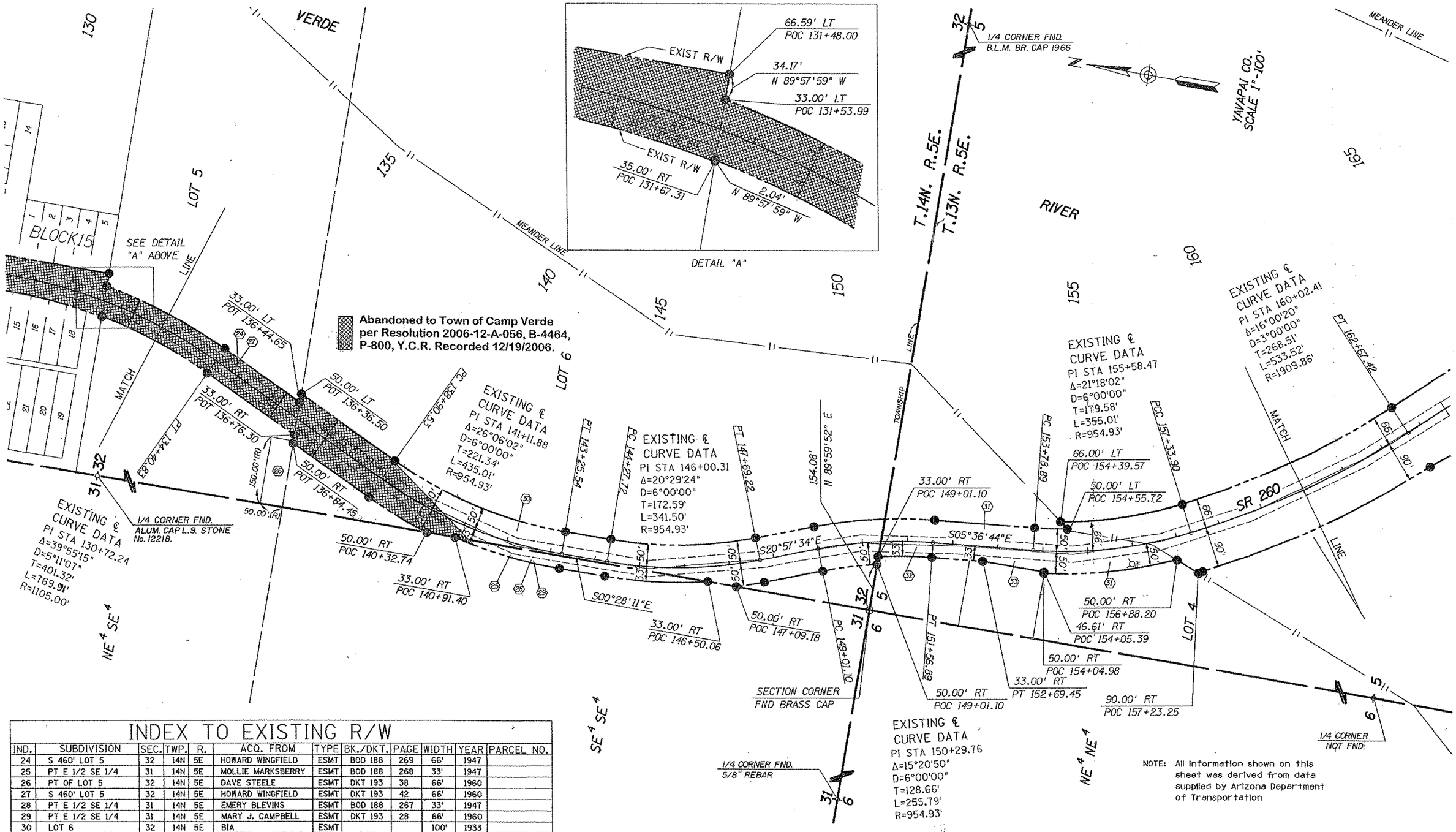

NOTE: All information shown on this sheet was derived from data supplied by Arizona Department of Transportation

INDEX TO EXISTING R/W

IND.	SUBDIVISION	SEC.	TWP.	R.	ACQ. FROM	TYPE	BK./DKT.	PAGE	WIDTH	YEAR	PARCEL NO.
24	S 460' LOT 5	32	14N	5E	HOWARD WINGFIELD	ESMT	BOD 188	269	66'	1947	
25	PT E 1/2 SE 1/4	31	14N	5E	MOLLIE MARKSBERRY	ESMT	BOD 188	268	33'	1947	
26	PT OF LOT 5	32	14N	5E	DAVE STEELE	ESMT	DKT 193	38	66'	1960	
27	S 460' LOT 5	32	14N	5E	HOWARD WINGFIELD	ESMT	DKT 193	42	66'	1960	
28	PT E 1/2 SE 1/4	31	14N	5E	EMERY BLEVINS	ESMT	BOD 188	267	33'	1947	
29	PT E 1/2 SE 1/4	31	14N	5E	MARY J. CAMPBELL	ESMT	DKT 193	28	66'	1960	
30	LOT 6	32	14N	5E	BIA	ESMT			100'	1933	
31	PT OF LOT 4	5	13N	5E	J.F. TOMPKINS	ESMT	BOD 154	289	100'	1932	
32	PT OF LOT 4	5	13N	5E	HATTIE WINGFIELD	ESMT	BOD 188	270	33'	1947	
33	PT OF LOT 4	5	13N	5E	IRENE MULHOLLAND	ESMT	BOD 188	269	33'	1947	
34	ALL	5	13N	5E	U.S.D.A.	SUP	BOD 188	33	132'	1947	
35											
51			14N	5E	R.O.W. MAP		M&P 3	68-69B		1932	
52			14N	5E	R.O.W. MAP		M&P 18	59-60	100'	1974	

REVISIONS				DRAWING NO.	D-13-T-428	ARIZONA DEPARTMENT OF TRANSPORTATION HIGHWAYS DIVISION RIGHT OF WAY PLANS SERVICES
C.O. NO.	DATE	BY	DESCRIPTION	HARD COPY		
9770	6/08/10	SNs.	ADDED NOTE FOR ABANDONMENT AND EASMT.	DRAWN/DATE	R.A.W. 2/92	
"	"	"	ESTINGUISMENT.	CHECKED/DATE	J.C.H. 2/92	HIGHWAY GENERAL CROOK TRAIL
				ACEVEDO PATEL & ASSOCIATES CONSULTING ENGINEERS	1555 EAST GLENDALE AVENUE Phoenix, Arizona 85020 Phone (602) 265-9550	PROJECT NO. S-326-710
				ROUTE SR 260	LOCATION Jct. I 17 - Forest Boundary	SHEET 9 OF 12

TRACS NO. 260 YV 218 H3005 01R

Click here for SR 260 Index

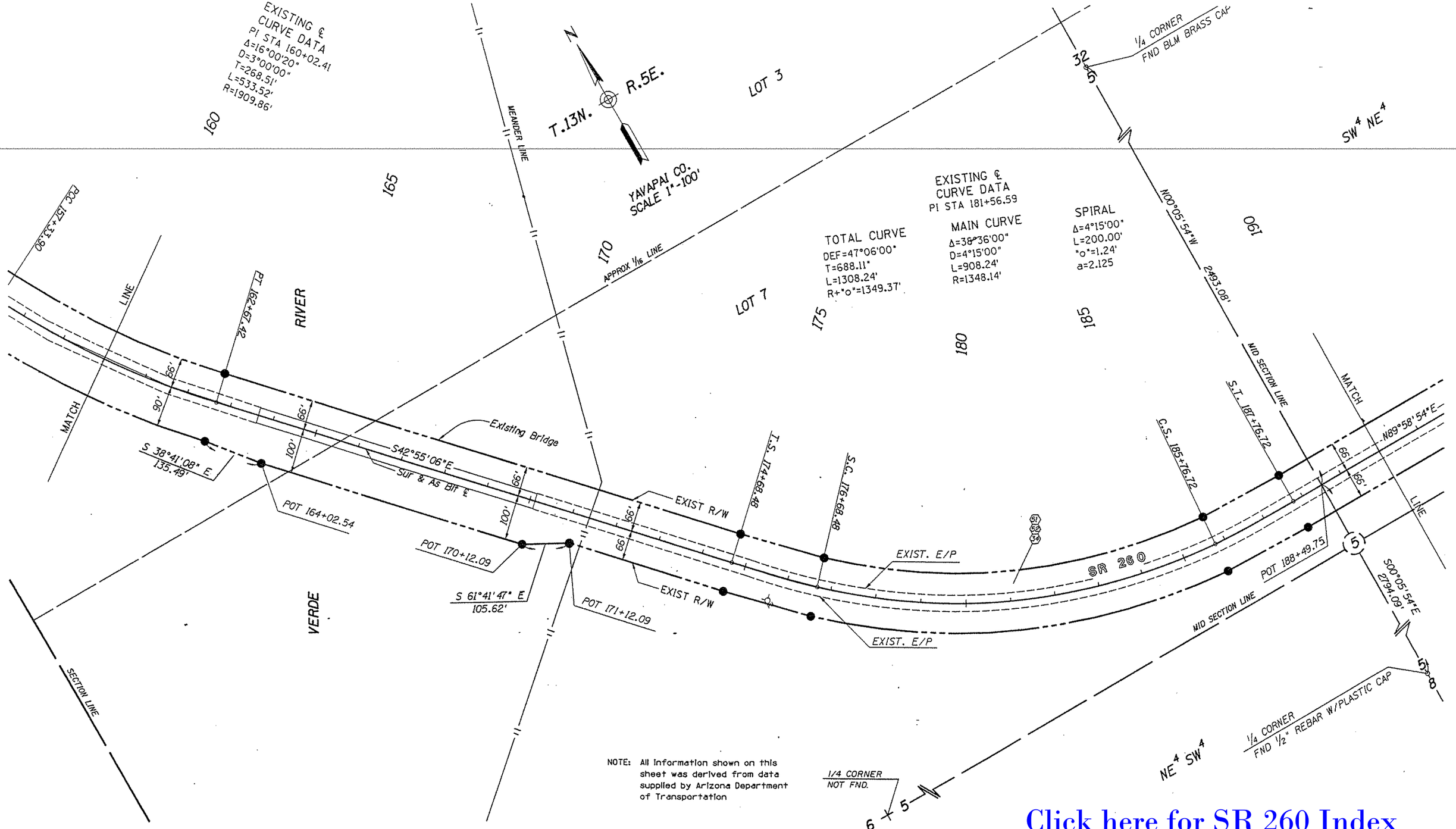

NOTE: All information shown on this sheet was derived from data supplied by Arizona Department of Transportation

INDEX TO EXISTING R/W

IND.	SUBDIVISION	SEC.	TWP.	R.	ACQ. FROM	TYPE	BK./DKT.	PAGE	WIDTH	YEAR	PARCEL NO.
34	ALL	5	13N	5E	U.S.D.A.	SUP	BOD 188	33	132'	1947	
51			14N	5E	R.O.W. MAP		M&P 3	68-69B		1932	
52			14N	5E	R.O.W. MAP		M&P 18	59-60	100'	1974	

Click here for SR 260 Index

REVISIONS				DRAWING NO.	D-13-T-428	ARIZONA DEPARTMENT OF TRANSPORTATION HIGHWAYS DIVISION RIGHT OF WAY PLANS SERVICES
C.O. NO.	DATE	BY	DESCRIPTION	HARD COPY		
				DRAWN/DATE	R.A.W. 2/92	HIGHWAY GENERAL CROOK TRAIL
				CHECKED/DATE	J.C.H. 2/92	PROJECT NO. S-326-710
				ACEVEDO PATEL & ASSOCIATES CONSULTING ENGINEERS	1555 EAST GLENDALE AVENUE Phoenix, Arizona 85020 Phone (602) 265-9550	ROUTE SR 260 LOCATION Jct. I 17 - Forest Boundary

REGISTERED LAND SURVEYOR CERTIFICATE NUMBER 9 LOUIS WHITE 7-2-92 ARIZONA, U.S.A.

SHEET 10 OF 12

Click here for SR 260 Index

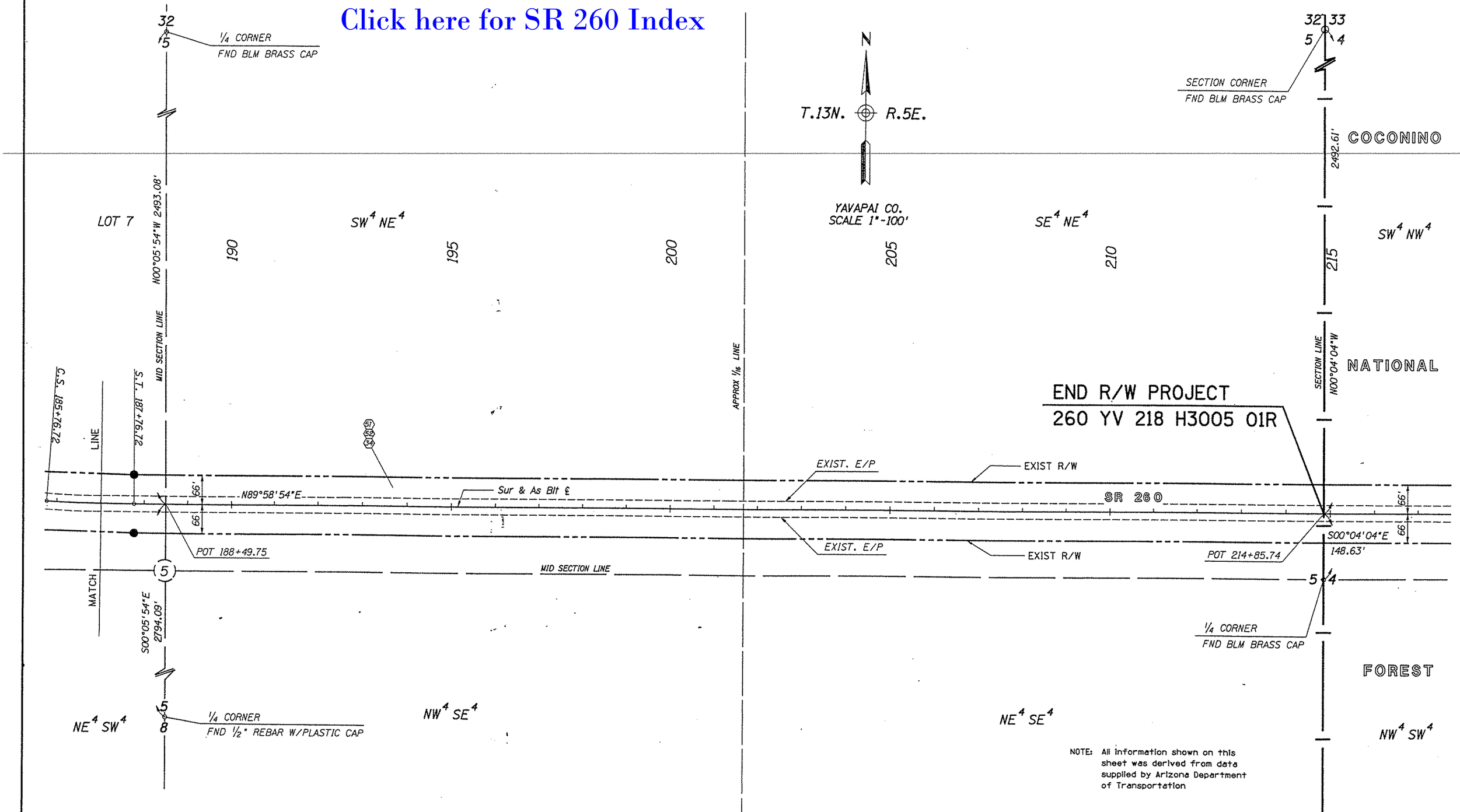

NOTE: All information shown on this sheet was derived from data supplied by Arizona Department of Transportation

INDEX TO EXISTING R/W

IND.	SUBDIVISION	SEC.	TWP.	R.	ACQ. FROM	TYPE	BK./DKT.	PAGE	WIDTH	YEAR	PARCEL NO.
34	ALL	5	13N	5E	U.S.D.A.	SUP	BOD 188	33	132'	1947	
51			14N	5E	R.O.W. MAP		M&P 3	68-69B		1932	
52			14N	5E	R.O.W. MAP		M&P 18	59-60	100'	1974	

REVISIONS			
C.O. NO.	DATE	BY	DESCRIPTION

DRAWING NO.	D-13-T-428	
HARD COPY		
DRAWN/DATE	R.A.W.	2/92
CHECKED/DATE	J.C.H.	2/92

ACEVEDO PATEL & ASSOCIATES CONSULTING ENGINEERS
1555 EAST GLENDALE AVENUE Phoenix, Arizona 85020 Phone (602) 265-9550

ARIZONA DEPARTMENT OF TRANSPORTATION
HIGHWAYS DIVISION
RIGHT OF WAY PLANS SERVICES

HIGHWAY: GENERAL CROOK TRAIL

PROJECT NO. S-326-710

ROUTE: SR 260

LOCATION: Jct. I 17 - Forest Boundary

SHEET 11 OF 12

RECORD OF SURVEY
FOR
ARIZONA DEPARTMENT OF TRANSPORTATION

OF CERTAIN LINES IN SECTIONS
25 and 36 T.14N. R.4E.
5 T.13N. R.5E. AND
31 and 32 T.14N. R.5E.
G. &S. R. M. YAVAPAI COUNTY, ARIZONA

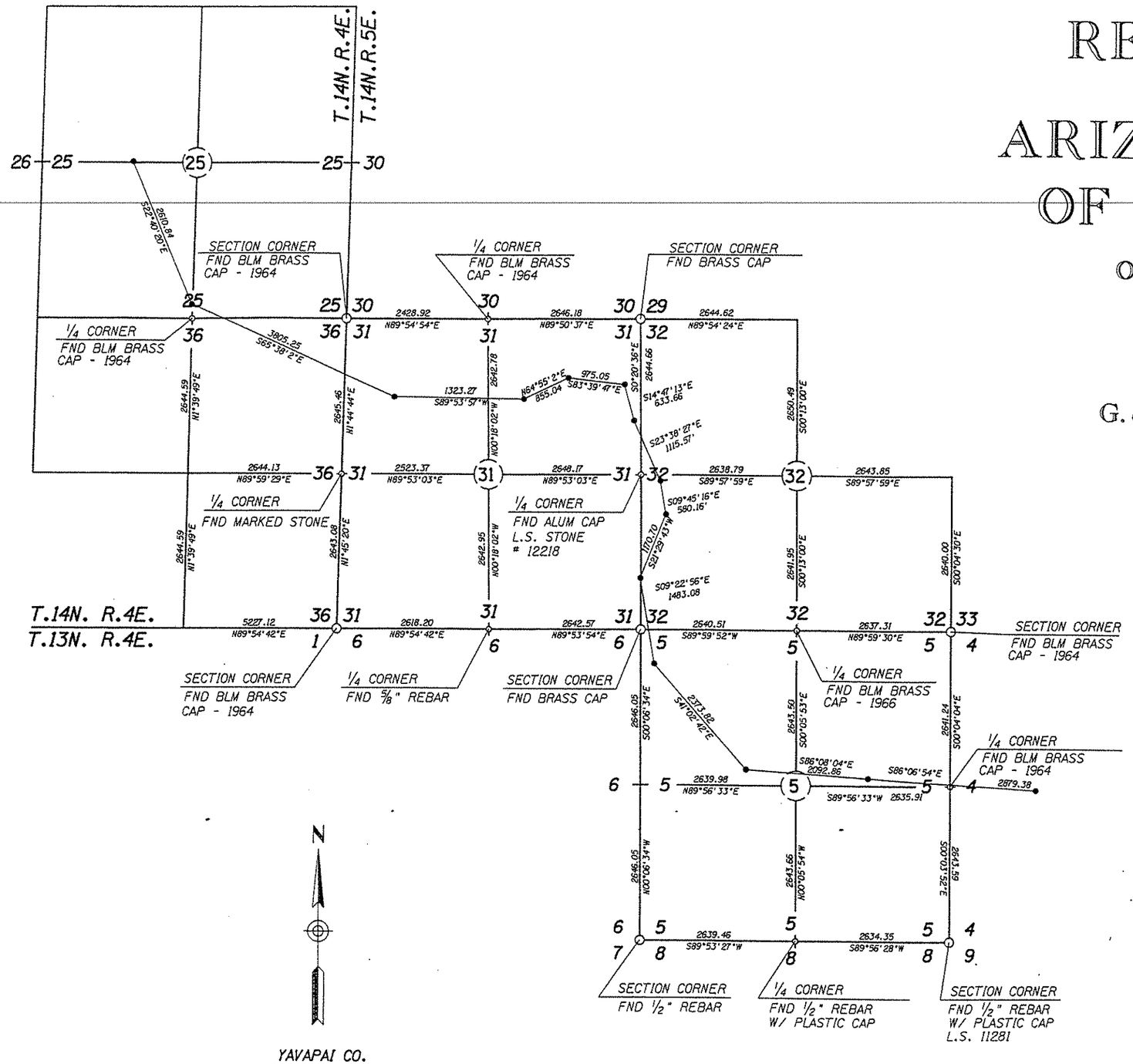

BASIS OF BEARINGS

The bearings were established from USC & GS control points "PLOT2", "CV3", and "MESA" by GPS with a least squares adjustment of the observed data.

CERTIFICATION

I, Robert A. White, Registered Land Surveyor #10849 State of Arizona, hereby certify to the Arizona Department of Transportation that the survey shown hereon was conducted under my supervision during the month of November, 1990, and is true and correct to the best of my knowledge and belief. I further certify that the minimum standards for surveys as adopted by the Arizona Professional Land Surveyors have been met or exceeded.

Click here for SR 260 Index

REVISIONS				
C.O. NO.	DATE	BY	DESCRIPTION	

DRAWING NO.	D-13-T-428	
HARD COPY		
DRAWN/DATE	R.A.W.	2/92
CHECKED/DATE	J.C.H.	2/92
ACEVEDO PATEL & ASSOCIATES CONSULTING ENGINEERS	1555 EAST GLENDALE AVENUE Phoenix, Arizona 85020 Phone (602) 265-5550	
ROUTE	SR 260	Jct. I 17 - Forest Boundary

ARIZONA DEPARTMENT OF TRANSPORTATION
HIGHWAYS DIVISION
RIGHT OF WAY PLANS SERVICES
HIGHWAY: GENERAL CROOK TRAIL
PROJECT NO. S-326-710

REGISTERED LAND SURVEYOR CERTIFICATE 10849 ROBERT A. WHITE ARIZONA U.S.A.