FEDERAL DIV. NO.	STATE	PROJECT NO.	SHEET NO.
7	ARIZ.	NON. S-269(61)B	1

RIGHT OF WAY MAP NO. D-I-T-

ALIGNMENT, RIGHT OF WAY,
APPROVED IN ACCORDANCE WITH HIGHWAY PLA
DATE 7-13-1961 ASSISTANT STATE ENG

APPROVED IN ACCORDANCE WITH RESOLUTION D
19 MINUTES OF THE
ARIZONA HIGHWAY COMMISSION.

AFE NO 2607

STATE OF ARIZONA
STATE HIGHWAY DEPARTMENT

RIGHT OF WAY PLAN OF THE

SPRINGERVILLE – ALPINE – STATE LINE

STATE HIGHWAY

PROJECT NO. NON. S-269(61)B

APACHE COUNTY

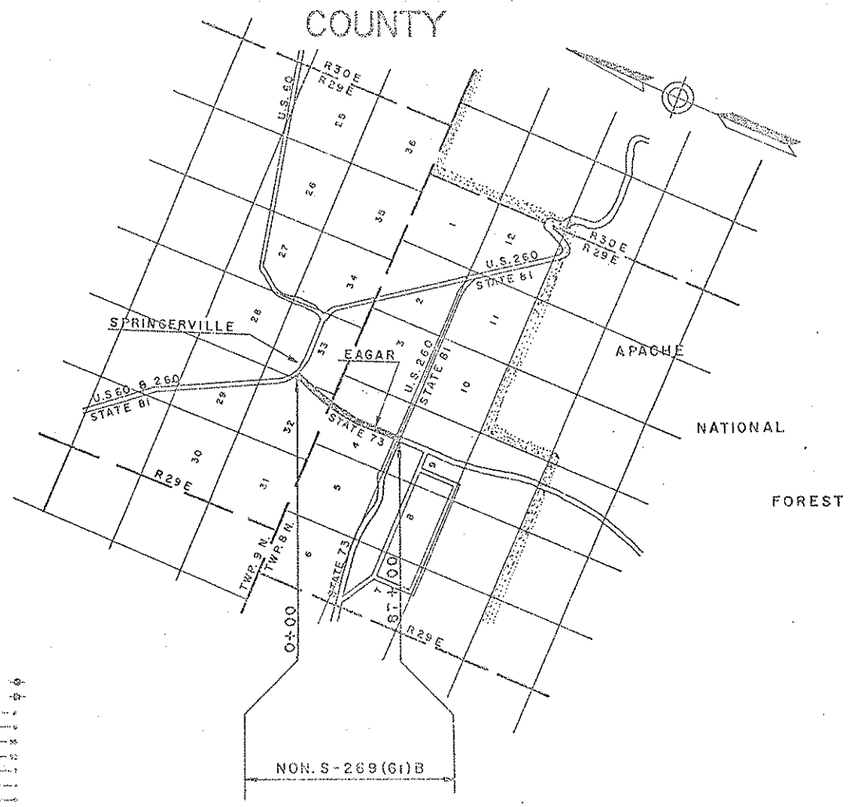

Click here for SR 260 Index

CONVENTIONAL SIGNS

HIGHWAY CENTER LINE
STATE AND NATIONAL LINES
CITY LIMITS
COUNTY LINE
TOWNSHIP AND RANGE LINES
SECTION LINE
HIGHWAY R/W LINE
RAILROAD R/W LINE
PROPERTY LINE
LOT AND PROPERTY LINE (WITHIN EXISTING R/W)
RAILROAD
COMMON R.R. AND HWY. R/W LINE
ACCESS TO BE DENIED
ACCESS OPEN
PARCEL ITEM No's
FOREST, NAT'L. MONUMENTS AND INDIAN BOUDARIES
LAND GRANT BOUNDARY

TELEPHONE LINE
POWER LINE
WATER LINE
GAS LINE
SEWER LINE
STORM DRAIN
UNDERGROUND TEL. CABLE
BARBED WIRE FENCE
CHAIN LINK FENCE
ANY OTHER WIRE FENCE
WOODEN FENCE
POWER POLE WITH TRANSFORMER
DOWN GUY
LIGHT POLE
FIRE HYDRANT
WATER METER
WATER VALVE
MANHOLE
EXIST. ROAD OR TRAVELED WAY

ARIZONA HIGHWAY COMMISSION
APPROVED
STATE HIGHWAY ENGINEER

DEPUTY STATE ENGINEER DATE

DEPARTMENT OF COMMERCE
BUREAU OF PUBLIC ROADS
APPROVED:

DIVISION ENGINEER DATE

MAP REVISIONS

DATE	NAME	DESCRIPTION
6-13-61	Y. ONG	Added Item No. C-317
7-5-61	Y. ONG	Added Item Nos. C-318 & C-319
7-13-61	Y. ONG	Revised Item No. C-303 & Added Item C-320
7-24-61	T. Woody R.	Added Item No. C-28 Sheet 4
11-21-61	G.G.H.	Revised Sheet 3 R/W Plan To Show Item C-321 Was Removed From 2. Revised To Show C & G Ex. Line From Dist. Office
11-16-62	Jungers	Added Drainage Easement Sta 43+53.8

SPRINGERVILLE-ALPINE-STATE LINE HWY.
EAGAR STEETS
APACHE COUNTY.

Click here for SR 260 Index

PROJECT NO.	NON S 269(
DRAWING NO.	D-1-T-219
SHEET NO.	2 OF 6
DRAWN BY	YING ONG
DATE COMP.	7-13-61
SCALE	

OWNERSHIP RECORD

ITEM	OWNER	DESCRIPTION	ACREAGE TAKEN	ACREAGE REMAINING	DATE ACQUIRED	SHEET NO.
C-583	BECKER MERCANTILE CO.	Pt. of SW¼ NW¼ Sec. 33 T9N R29E	6.582 ac		6-14-61	3
C-584	PHILLIP T. & HATTIE B. STONEBURNER H/W	" " " " " " "	736 ac		6-21-61	3
C-585	JOHN H. SLAUGHTER POST 30 AMERICAN LEGION	Pt. of SW¼ NW¼ & NW¼ SW¼ Sec. 33 T9N R29E	2461 ac		6-28-61	3
C-586	E. C. & ANN F. BECKER H/W	Pt of NW¼ SW¼ Sec 33 T9N R29E & Pt. of E½ Sec. 32 T9N R29E	2070 ac		6-29-61	3
C-587	ALLEN G. & IRENIA J. WILSON H/W	Pt. of NW¼ SW¼ Sec 33 T9N R29E	1723 ac		6-29-61	3
C-588	BENJAMIN B. & VERA SLADE H/W	" " " " " " "	667 ac		7-26-61	3
C-589	BECKER TRUST COMPANY	" " " " " " " " NE¼ SE¼ SEC. 32 " "	1784 ac 3823 ac 3400 ac		7-21-61	3
C-590	U. S. LAND	" NW¼ SW¼ SEC. 33 " "			6-27-61	3
C-591	GUSTAV & LUCY B. RIEB H/W	" " " " " " "				3
C-592	WHITE MOUNTAIN COMMUNITIES HOSPITAL INC	" " " " " " "				3
C-593	MARY M. PLATT	" SW¼ " " " "				3
C-594	TOWN OF SPRINGERVILLE	" NW¼ SW¼ " " " "	620 ac		1-19-62	3
C-595	STANDARD OIL CO. OF CALIF.	" " " " " " "	0.0278 Ac		9-22-61	3
C-596	D. PARKER & IVAMARIE CROSBY H/W	" SE¼ SE¼ SEC. 32 " "	2080 ac 2000 ac		8-3-61	3
C-597	BRYANT & LUCIE H. WHITING H/W	" " " " " " "	800 ac		5-31-61	3
C-598	JAMES R. & ELIZABETH R. COLTER H/W	" SE¼ " " " "	15.032 ac		6-1-61	3 & 4
C-599	ESQUIPULA & ____ SANCHEZ H/W	" E½ SE¼ " " " " " W½ SW¼ SEC. 33 " "	1150 ac		5-26-61	3
C-600	TEO H. & ____ CARRILLO H/W	" SW¼ SW¼ " " " " " SE¼ SE¼ SEC. 32 " "	2250 ac		5-24-61	3
C-601	EDWARD, JR. & CRUZ B. MILLIGAN H/W	" SW¼ SW¼ " " " " " SE¼ SE¼ " " " "	2050 ac		5-24-61	3
C-602	ANDREW A. & DAISY WOODS H/W	Pt. of SE¼ SE¼ SEC. 32 T9N R29E	1700 ac		5-25-61	3 & 4
C-603	KENNETH G. & JACKIE B. NELSON H/W	" " " " " " " "	1250 ac		5-19-61	4
C-604	JOHN HARRIS & CARMA B. CROSBY H/W	" " " " " " " "	2520 ac		8-23-61	4
C-605	PAUL H. & HAZEL CASPER H/W	" " " " " " " "	2667 ac		6-29-61	4
C-606	EDITH P. MARTIN SLAUGHTER	LOT 1 BK 1 TRACT A EAGAR TOWNSITE	1110 ac		6-2-61	4
C-607	MARRIEL & LILLIAN HAMILTON H/W	" 3 " " " " " "	1500 ac		6-12-61	4
C-608	PLATEAU STATES TITLE CO.	" 7 " " " " " "	2830 ac		8-30-61	4
C-609	NEAL H. & ESTHER C. PHELPS H/W	" 1 " 2 " " " " " 1 " 6 " " " "	6050 ac		6-9-61	4
C-610	CHARLES V. & LOTTIE E. DANNELS H/W & J. E. & ____ NELSON H/W	" 5 " 6 " " " "	1440 ac		5-26-61	4
						4
C-612	KARL G. & BLANCHE L. UDALL H/W	" 1 " 1 " "			Missing	4
C-613	HENRY C. & JACQUELYN F. NOLL H/W	" 2 " 3 " "	1668 ac		7-1-61	4
C-614	DORINA L. UDALL	" 1 " 3 " "	550 ac		7-19-61	4
C-615	MINOR W. & WANDA H. HALL H/W	" 3 " 3 " "	1496 ac		6-1-61	4
C-616	LORIN G. & FRONA LUCILLE CROSBY H/W	" 4 " 3 " "	852 ac		6-2-61	4
C-617	FIRST BAPTIST CHURCH OF SPRINGERVILLE	Pt. of NW¼ SW¼ SEC. 33 T9N R29E	338 ac		7-25-61	3
C-618	M. S. JARAMILLO S/M	" " " " " " "	920 ac		7-26-61	3
C-619	FILBERTE & ____ GARCIA H/W	" " " " " " "	896 ac		7-20-61	3
C-583-1	BECKER MERCANTILE CO.	" " SW¼ NW¼ " " "	2806 ac		8-8-61	3
D-88	APACHE COUNTY	Pt. of Lot 2 Sec 4 T9N R29E				4

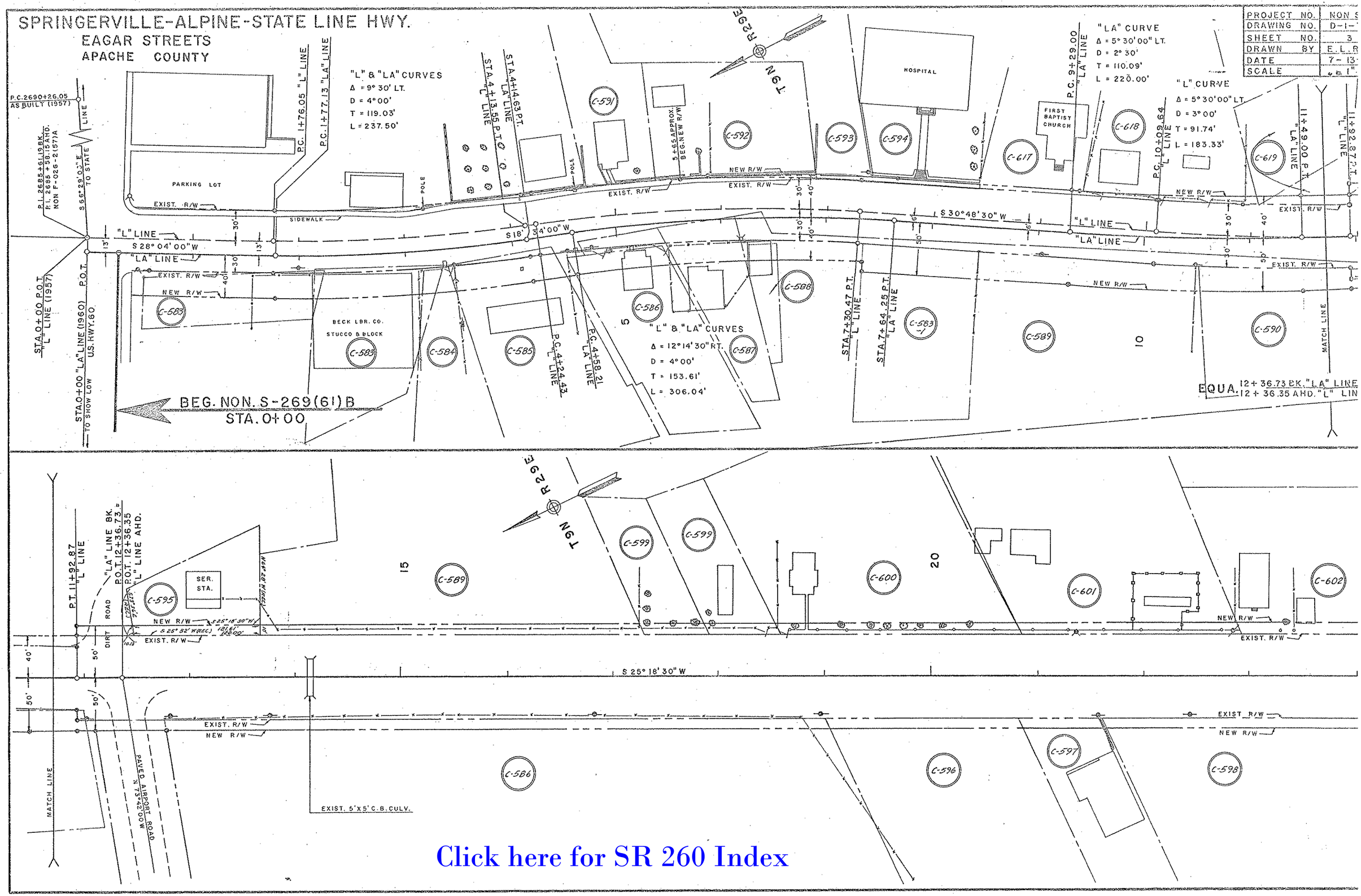
SPRINGERVILLE-ALPINE-STATE LINE HWY.
EAGAR STREETS
APACHE COUNTY
PROJECT NO. NON S
DRAWING NO. D-1-
SHEET NO. 3
DRAWN BY E.L.R.
DATE 7-13-
SCALE 1"
"L" & "LA" CURVES
Δ = 9° 30' LT.
D = 4° 00'
T = 119.03'
L = 237.50'
"LA" CURVE
Δ = 5° 30' 00" LT.
D = 2° 30'
T = 110.09'
L = 220.00'
"L" CURVE
Δ = 5° 30' 00" LT.
D = 3° 00'
T = 91.74'
L = 183.33'
"L" & "LA" CURVES
Δ = 12° 14' 30" RT.
D = 4° 00'
T = 153.61'
L = 306.04'
HOSPITAL
FIRST BAPTIST CHURCH
PARKING LOT
BECK LBR. CO.
STUCCO & BLOCK
SER. STA.
PAVED AIRPORT ROAD
DIRT ROAD
MATCH LINE
EXIST. 5'X5' C.B. CULV.
BEG. NON. S-269(61)B
STA. 0+00
EQUA. 12+36.73 BK. "LA" LINE
12+36.35 AHD. "L" LIN
S 28° 04' 00" W
S 30° 48' 30" W
S 25° 18' 30" W
EXIST. R/W
NEW R/W
SIDEWALK
POLE
N 6° 29' E
N 6° 29' W
Click here for SR 260 Index

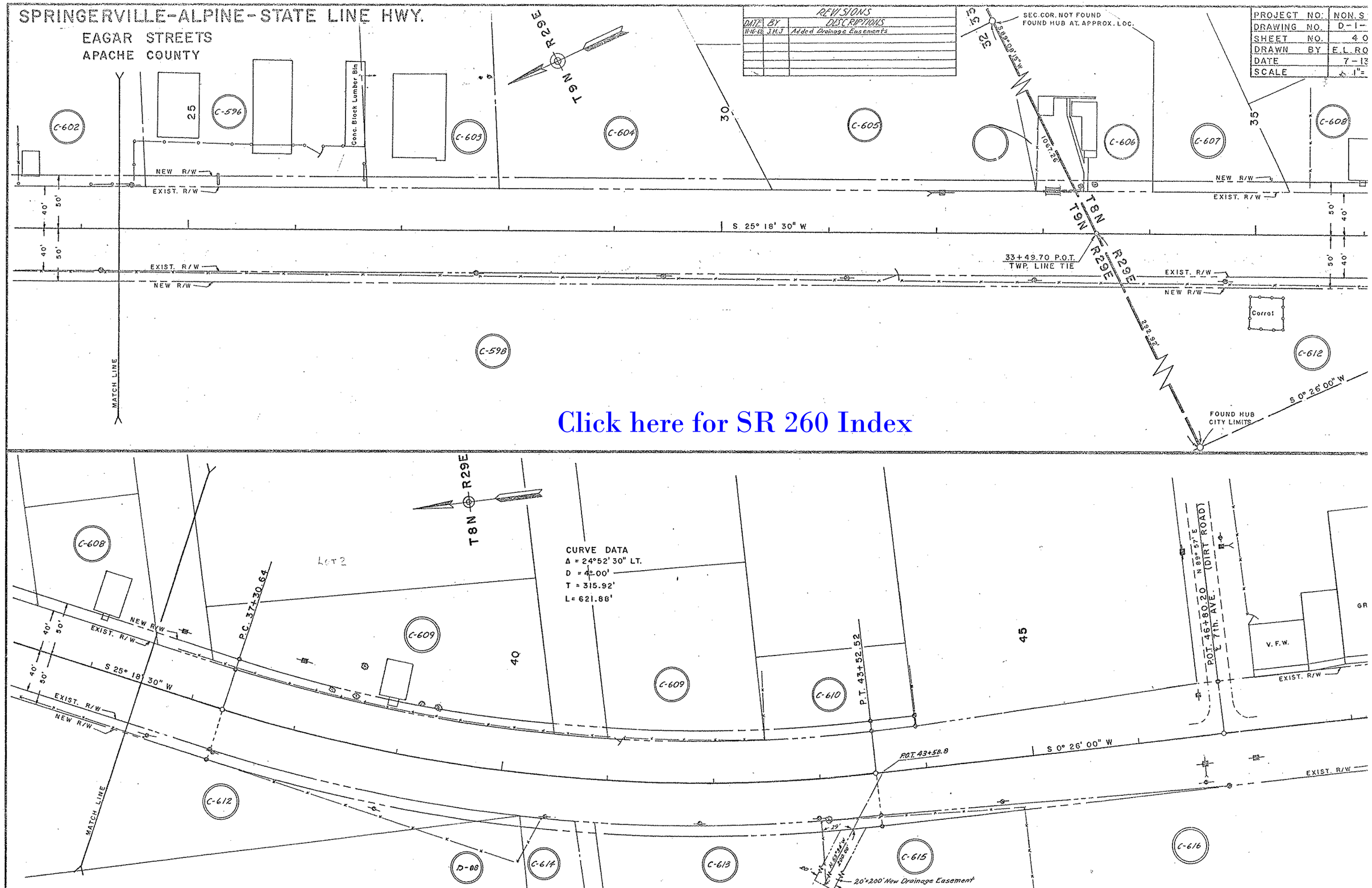

Click here for SR 260 Index

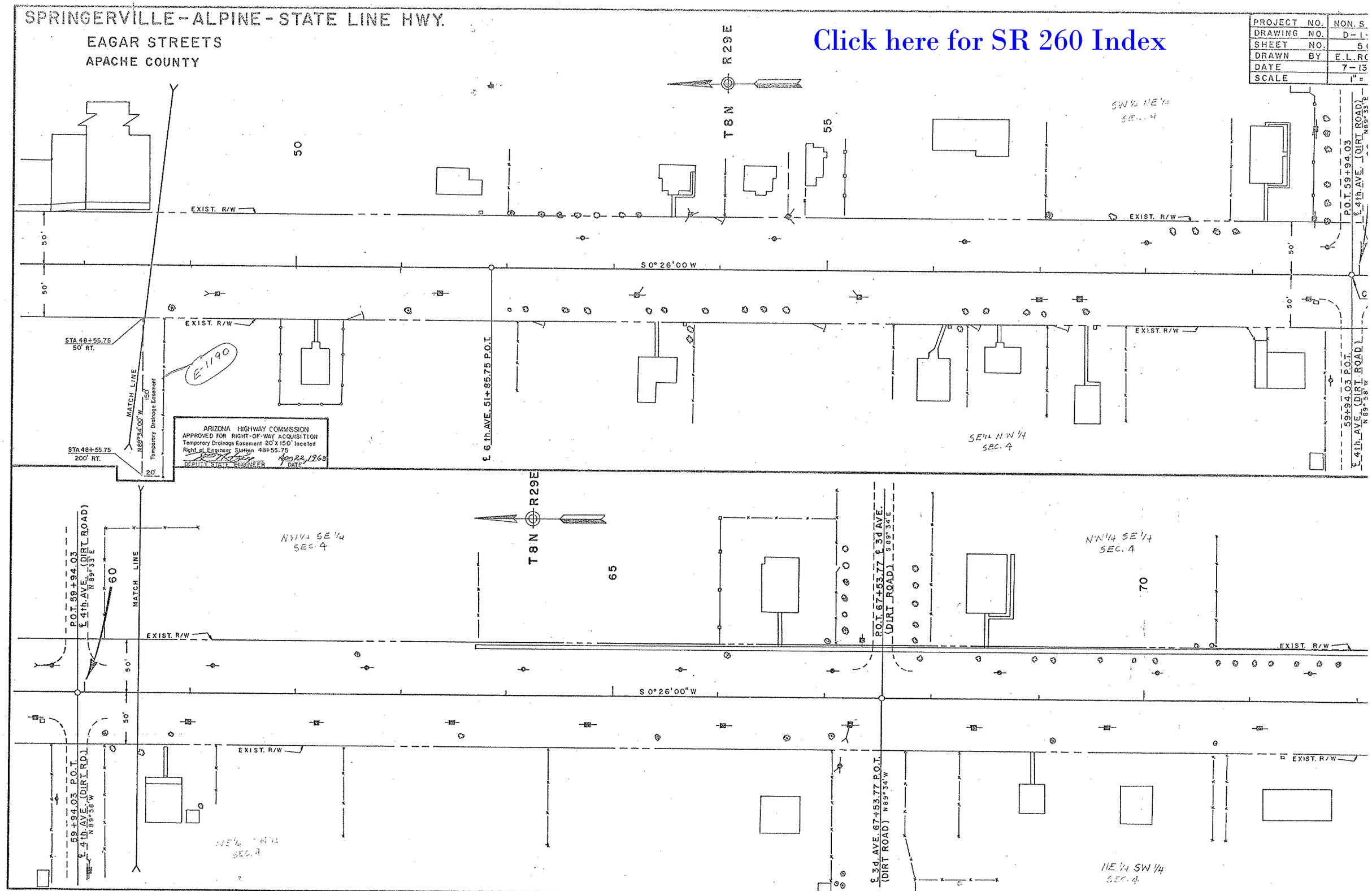
SPRINGERVILLE-ALPINE-STATE LINE HWY.
EAGAR STREETS
APACHE COUNTY
Click here for SR 260 Index
PROJECT NO.
DRAWING NO.
SHEET NO.
DRAWN BY
DATE
SCALE
T 8 N R 29 E
50
55
60
65
70
EXIST. R/W
S 0° 26' 00" W
STA 48+55.75 50' RT.
STA 48+55.75 200' RT.
MATCH LINE
N 89° 34' 00" W
150'
Temporary Drainage Easement
20'
E-1190
ARIZONA HIGHWAY COMMISSION
APPROVED FOR RIGHT-OF-WAY ACQUISITION
Temporary Drainage Easement 20' x 150' located
Right of Engineer Station 48+55.75
DEPUTY STATE ENGINEER
DATE
℄ 6th. AVE. 51+85.75 P.O.T.
℄ 4th. AVE. (DIRT ROAD)
P.O.T. 59+94.03
N 89° 33' E
N 89° 58' W
℄ 3d. AVE. 67+53.77 P.O.T.
(DIRT ROAD) N 89° 34' W
P.O.T. 67+53.77 ℄ 3d AVE.
(DIRT ROAD) S 89° 34' E
SW 1/4 NE 1/4 SEC. 4
SE 1/4 NW 1/4 SEC. 4
NW 1/4 SE 1/4 SEC. 4
NE 1/4 SW 1/4 SEC. 4

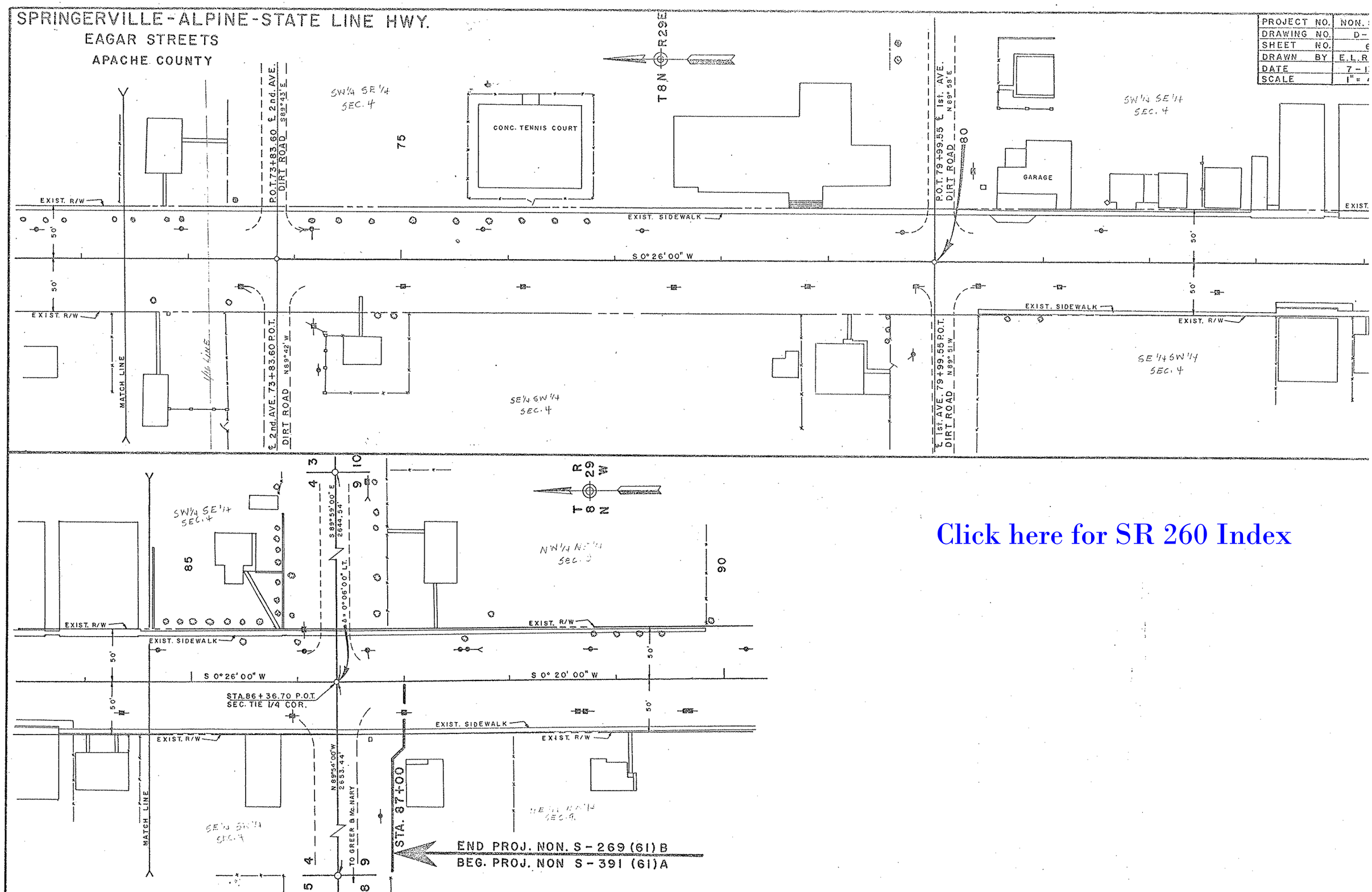

Click here for SR 260 Index