RIGHT OF WAY PLANS OF THE

PAYSON-SHOW LOW HIGHWAY
JUNCTION 277-OVERGAARD
260 NA 306 H4604 01R
S 260-B-801

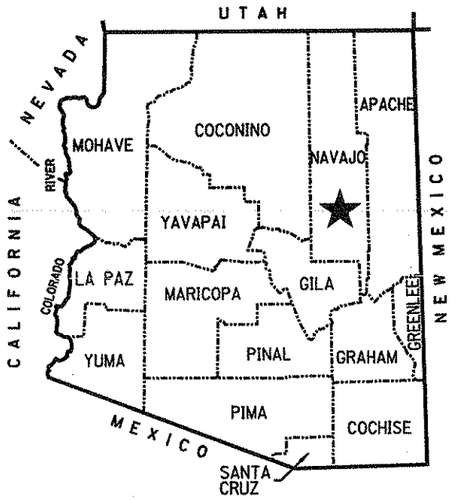

★ PROJECT LOCATION

COUNTY NAME: NAVAJO
LENGTH OF PROJECT: 3.7 MILES
ADOT DISTRICT: G (GLOBE)
DRAWING NUMBER: D-9-T-322

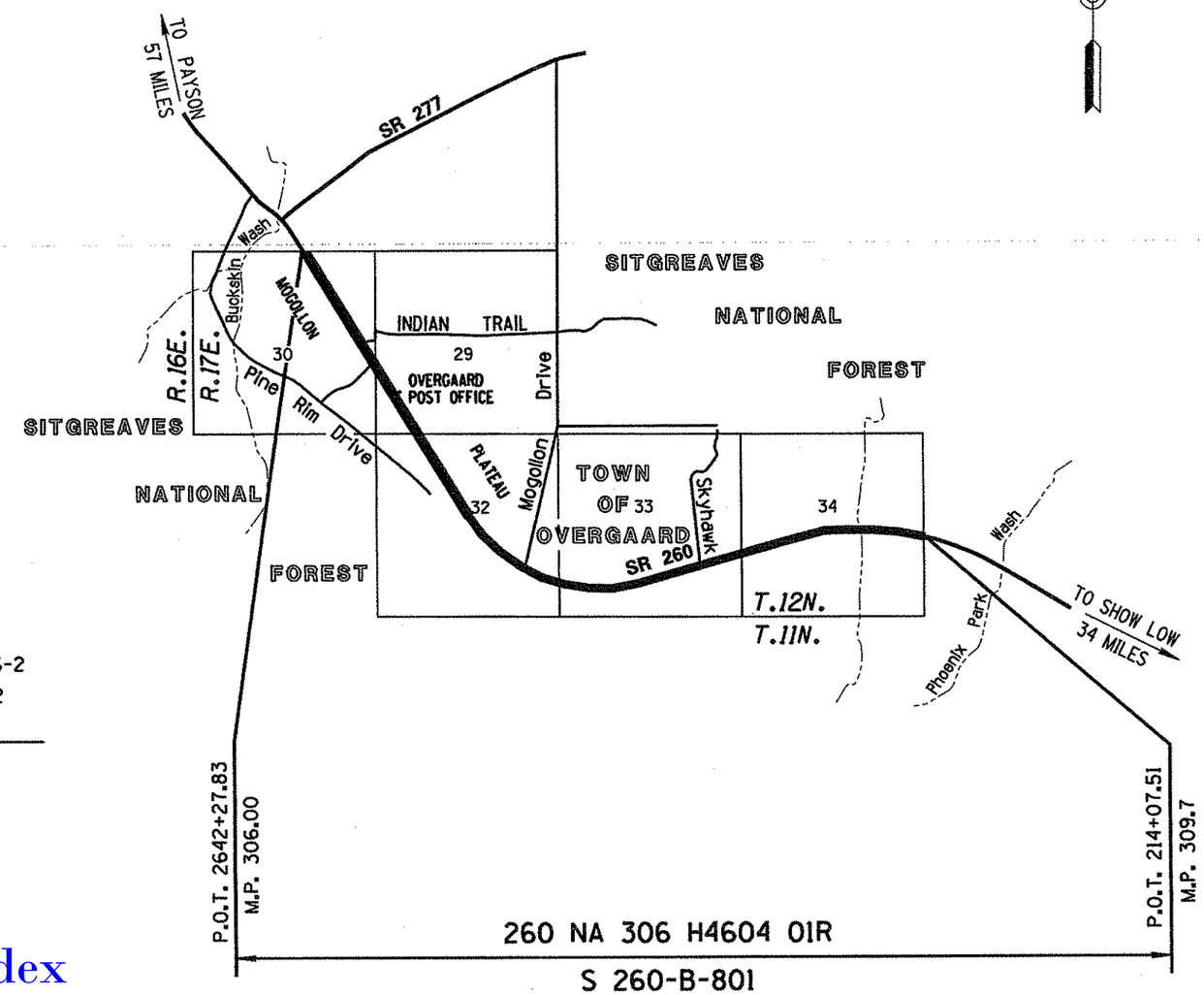

N

ARIZONA DEPARTMENT OF TRANSPORTATION
INTERMODAL TRANSPORTATION DIVISION

ADOT

RECEIVED
APR 04 2003
R/W PLANS

SHEET INDEX

COVER SHEET	1
STANDARD ABBREVIATIONS & SYMBOLS	S-1
OWNERSHIP RECORD SHEET	ORS-1 TO ORS-2
VICINITY MAP SHEET	VM-1 TO VM-2
PLAN SHEET	P-1 TO P-4
TOTAL SHEETS	10

APPROVED BY EDWARD D. WRIGHT, STATE ENGINEER, FOR RIGHT OF WAY ACQUISITION, IN ACCORDANCE WITH ARIZONA DEPARTMENT OF TRANSPORTATION BOARD, RESOLUTION NO. , DATED

APPROVED BY STEPHEN HANSEN, CHIEF RIGHT OF WAY AGENT IN ACCORDANCE WITH ROADWAY PLANS

STEPHEN HANSEN DATED

...\260rw306.cover

04/03/2003 10:09:25 AM H:\PDATA\45101246\CADD\Mapping\dlv\260rw306.cover

Click here for SR 260 Index

RIGHT OF WAY - STANDARD ABBREVIATIONS & SYMBOLS

A	
Acres	Ac.
Ahead	Ahd.
And Husband	et vir
And Others	et al
And Wife	et ux
Approximate	Approx.
Avenue	Ave.
B	
Back	Bk.
Book	Bk.
Boulevard	Blvd.
Brass Cap	B.C.
Bureau of Indian Affairs	B.I.A.
Bureau of Land Management	B.L.M.
Bureau of Reclamation	B.O.R.
C	
Calculated	(C)
Center	Ctr.
Centerline	℄
Construction	Constr.
Corner	Cor.
County	Co.
Curve Information	
Curve to Spiral	C.S.
Degree of Curve	D
Delta	Δ
Length of Curve	L
Point of Compound Curve	P.C.C.
Point of Curvature	P.C.
Point of Intersection	P.I.
Point of Reverse Curve	P.R.C.
Point of Reverse Spiral	P.R.S.
Point of Tangent	P.T.
Point on Curve	P.O.C.
Point on Tangent	P.O.T.
Point on Semi-Tangent	P.O.S.T.
Radius	R
Spiral rate of change	a
Spiral to Curve	S.C.
Spiral to Tangent	S.T.
Tangent Length	T
Tangent to Spiral	T.S.

D	
Degrees	°
Department	Dept.
Docket	Dkt.
Drainage Easement	DE
Drive	Dr.
E	
Easement	Esmt.
East	E.
Electrical	Elec.
Equation	Equa.
Existing	Exist.
F	
Federal	Fed.
Feet	'
Flowage Easement	FE
Found	Fd.
H	
Highway	Hwy.
Highway Easment Deed	HED
Homestead Entry Survey	HES
I	
Inch	In. or "
Irrigation	Irr.
J	
Junction	Jct.
L	
Lane	Ln.
Left	Lt.
Local Tangent Bearing	L.T.B.
M	
Measured	(M)
Mile Post	M.P.
Mineral Survey	M.S.
Minutes	'
Miscellaneous	Misc.
Monument	Mon.
N	
North	N.
Not to Scale	N.T.S.
Number	No.
P	
Page	Pg.

Parcel	Par.
Parkway	Pkwy.
Place	Pl.
Ponding Easement	PE
Public Utility Easement	PUE
Q	
Quit Claim Deed	Q.C.D.
R	
Railroad	R.R.
Range	R
Record	(R)
Right	Rt.
Right of Way	R/W
Road	Rd.
S	
Seconds	"
Section	Sec.
Sheet	Sht.
Slope Easement	SE
South	S.
Special Warranty Deed	S.W.D.
Square	Sq.
Square Feet	S.F.
State Route	S.R.
Station	Sta.
Street	St.
Subdivision	Subd.
T	
Telegraph	Tlg.
Telephone	Tel.
Township	T
Temporary	Temp.
Temporary Construction Easement	TCE
Traffic Interchange	T.I.
U	
United States General Land Office	U.S.G.L.O.
W	
West	W.
Warranty Deed	W.D.

Boundary Lines
- City Limit Line
- County Line
- Forest-City Limit Line
- Forest-Reservation Line
- State Boundary Line

Centerlines
- Exist. Centerline w/ticks
- Exist. Centerline wo/ticks
- New Constr. Centerline
- New Survey Centerline
- Railroad Centerline
- Centerline on Results of Survey

Control Lines
- Exist. Access Control Line
- New Access Control Line

Easement Lines
- Exist. Easement Line
- Exist. Drainage Easement Line
- New Perpetual Easement Line
- TCE Line

Misc. Lines
- Ditch-River Line
- Meander Line
- Mining Claim Line

Property Lines
- Lease Grant Boundary Line
- Lease Property Line
- Property Line
- Subdivision Property/Road Line

Public Land Survey Lines
- Mid Section Line
- Section Line
- Sixteenth (1/16) Line
- Township-Range Line

R/W Lines
- Exist. ADOT R/W Line
- Exist. Non-ADOT R/W Line
- New R/W Line
- Railroad R/W Line
- Railroad-Highway R/W Line

Topographic Features
- Cut Slope Limit Line
- Exist. Fence Line
- Exist. Topo Line
- Fill Slope Limit Line
- New Fence Line

Break Line

Data Circle (1)

Data Hex (1)

Data Square [1]

Dimension Arrow

Dimension Tie

Exist. R/W Monument

New R/W Control

PC - PT Circle

Property Anchor Bar

Property-Lease & Unpatented Mining Claim Anchor Bar

Property Limit Arrow

Property-Lease & Unpatented Mining Claim Limit Arrow

Parcel Bubble (7-8858)

NGS Control Pt or Angle Point

North Arrow

Found or Set Section Corner (31 | 32 / 6 | 5)

Found or Set Quarter Corner (4 o 3)

Found or Set Center Quarter Corner (3)

Unfound Section Corner (31 | 32 / 6 | 5)

Unfound Quarter Corner (4 / 9)

Unfound Center Quarter Corner (3)

Mile Post Marker (MP 115)

Click here for SR 260 Index

APR 04 2003

...\260-w306.standards

DRAWING NO.	D-9-T-322
SURVEY	SEE NOTE
DRAWN/DATE	Nelson/APR 03
ADOT REVIEW	F. Baker

RBF CONSULTING — PLANNING • DESIGN • CONSTRUCTION

ARIZONA DEPARTMENT OF TRANSPORTATION
INTERMODAL TRANSPORTATION DIVISION
RIGHT OF WAY PLANS SECTION

HIGHWAY NAME: PAYSON-SHOW LOW

FEDERAL IDENTIFICATION NO.: S 260-B-801

TRACS NO. 260 NA 306 H4604 01R

ROUTE NO.: SR 260

SECTION NAME: Jct. 277 - Overgaard

REGISTERED LAND SURVEYOR — 31034 DAVID M. SCHLIEF — ARIZONA U.S.A.

SHEET S-1

04/03/2003 10:13:07 AM H:\PDATA\4510246\CADD\Mapping\div\260-w306.standards

OWNERSHIP RECORD

PARCEL NUMBER	OWNER	DESCRIPTION OF AREA REQUIRED	TOTAL AREA	AREA REQUIRED: GROSS INCLUDING EXISTING R/W	AREA REQUIRED: NET EXCLUDING EXISTING R/W	NEW EASEMENTS	REMAINDER: LEFT	REMAINDER: RIGHT	SHEET NO.	ACQUISITION RECORD: INSTRUMENT TYPE	INSTRUMENT DATE	RECORDED DATE	RECORDED DOCUMENT
~~9-1193~~	~~Xen Vahopoulos, ex ux~~	~~Pt. NE4 Sec. 30 T.12N. R.17E.~~	~~306,033~~	DELETED 08-28-2002					P-1				
9-1194	Cloid E. Rogers, et ux	Pt. NE4 Sec. 30 T.12N. R.17E.	225,963			4,500 TCE			P-1				
9-1195	Precision Pine & Timber, Inc.	Pt. NE4 Sec. 30 T.12N. R.17E.	158,445			22,000 TCE			P-1				
9-1196	Frontier State Bank	Pt. NE4 Sec. 30 T.12N. R.17E.	71,502			8,000 TCE			P-1				
9-1198	Heber/Overgaard Economic Development Corp.	Pt. NE4 Sec. 30 T.12N. R.17E.	452,696			24,000 TCE			P-1				
9-1199	Challis L.L.C.	Pt. NE4 Sec. 30 T.12N. R.17E.	264,230			8,000 TCE			P-1				
9-1200	Richard J. Lauth and Mildred E. MC Martin	Pt. NE4 Sec. 30 T.12N. R.17E.	71,422			6,300 TCE			P-1				
9-1201	Robert W. Kittrick, et ux	Pt. NE4 Sec. 30 T.12N. R.17E.	65,466			16,000 TCE			P-1				
9-1202	Merilee Ann Doane	Pt. NE4 Sec. 30 T.12N. R.17E.	414,619			3,400 TCE			P-1				
~~9-1203~~	~~Larry L. holland, et ux~~	~~Pt. NE4 Sec. 30 T.12N. R.17E.~~	~~188,167~~	DELETED 08-28-2002					P-1				
9-1204	Peter E. Meisted, et ux	Pt. NE4 Sec. 30 T.12N. R.17E.	181,697			6,196 TCE			P-1				
9-1205	Barrett D. Edgar, et ux	Pt. NE4 Sec. 30 T.12N. R.17E.	108,203			12,554 TCE			P-1				
~~9-1206~~	~~Cynthia D. Wilkinson~~	~~Pt. NE4 Lot 3, Sec. 30 T.12N. R.17E.~~	~~67,571~~	DELETED 08-28-2002					P-1				
~~9-1207~~	~~Henry W. Haffa, et ux~~	~~Pt. NE4 Sec. 30 T.12N. R.17E.~~	~~11,862~~	DELETED 08-28-2002					P-1				
9-1209	Harold E. Moore, J.R. et ux	Pt. of Homestead Entry Survey No. 460 Sec. 29 T.12N. R17E.	95,803			3,576 TCE			P-1				
9-1210	Loern Hefling, et ux	Pt. of Homestead Entry Survey No. 460 Sec. 32 T.12N. R17E.	91,349			6,802 TCE			P-1				
9-1211	Dreyfuss-Moulson, L.L.C.	Pt. of Homestead Entry Survey No. 460 Sec. 29 T.12N. R17E.	186,402			10,622 TCE			P-1				
9-1212	Kimberly A. Heffel Brown	Pt. of Homestead Entry Survey No. 460 Sec. 29 T.12N. R17E.	199,149			7,500 TCE			P-1				
9-1213	Harold J. Crandell, et ux	Pt. of Homestead Entry Survey No. 460 Sec. 29 T.12N. R17E.	116,697			2,513 TCE			P-1				
9-1214	Fredrick V. Krieser	Pt. of Homestead Entry Survey No. 460 Sec. 29 T.12N. R17E.	42,636			1,493 TCE			P-1				
9-1215	Overgaard Business Plaza, L.L.C.	Pt. of Homestead Entry Survey No. 460 Sec. 29 T.12N. R17E.	62,308			10,944 TCE			P-1				
~~9-1216~~	~~Pamela Riegle Perkins~~	~~Pt. of Homestead Entry Survey No. 460 Sec. 29 T.12N. R17E.~~	~~59,072~~	DELETED 08-28-2002					P-1 to P-2				
9-1217	United States Postal Service	Pt. of Homestead Entry Survey No. 460 Sec. 29 T.12N. R17E.	61,092			10,500 TCE			P-2				
9-1218	Mogollon Investments	Pt. of Homestead Entry Survey No. 460 Sec. 29 T.12N. R17E.	94,916			4,522 TCE			P-2				
9-1219	Frank A. Machin, et ux	Pt. Sec. 29 T.12N. R.17E.	937,138			7,000 TCE			P-2				
9-1220	Heritage Operating, L.P.	Pt. of Homestead Entry Survey No. 460 Sec. 29 T.12N. R17E.	77,794			2,000 TCE			P-2				
9-1221	The Estate of Gladys Mae Rhoten, deceased	Pt. of Homestead Entry Survey No. 460 Sec. 29 T.12N. R17E.	137,827			6,435 TCE			P-2				
9-1222	Wilma R. Smith	Lots 7, 9 and 12 Sec. 32 T12N. R17E.	1,094,491			12,566 TCE			P-2				
~~9-1223~~	~~USA (Apache Sitgreaves National Forest)~~	~~Pt. SW4 & GLO Lots 8, 10, 11 & 14 of Sec. 32 T12N. R17E.~~	~~13,240,723~~	DELETED 08-28-2002					P-2 to P-3				
9-1224	Richard I. Howes, et ux	Pt of Lot 13 Sec. 32 T12N. R17E.	21,664			12,256 TCE			P-2				
9-1225	Karl P. Fischl, et al	Pt. SE4 Sec. 32 T.12N. R.17E.	36,199			6,905 TCE			P-3				
9-1226	B.C. Watts, Et ux	Pt. Lot 13 Sec. 32 T.12N. R17E.	86,642			4,952 TCE			P-3				

ALL AREAS ARE IN SQUARE FEET (SF) UNLESS OTHERWISE NOTED

CHANGE ORDER REVISIONS

C.O. NO.	DATE	BY	DESCRIPTION OF REVISIONS

DRAWING NO.	D-9-T-322
SURVEY	SEE NOTE
DRAWN/DATE	Nelson/APR 03
ADOT REVIEW	F. Baker
ROUTE NO.:	SR 260
SECTION NAME:	Jct. 277 - Overgaard

ARIZONA DEPARTMENT OF TRANSPORTATION
INTERMODAL TRANSPORTATION DIVISION
RIGHT OF WAY PLANS SECTION

HIGHWAY NAME: PAYSON-SHOW LOW

FEDERAL IDENTIFICATION NO.: S 260-B-801

TRACS NO. 260 NA 306 H4604 01R

REGISTERED LAND SURVEYOR 31034 DAVID M. SCHLIEF ARIZONA, U.S.A.

SHEET ORS-1

...\260rw306.ownership1

04/03/2003 10:11:20 AM H:\PDATA\45101246\CADD\Mapping\div\260rw306.ownership1

Click here for SR 260 Index

OWNERSHIP RECORD

PARCEL NUMBER	OWNER	DESCRIPTION OF AREA REQUIRED	TOTAL AREA	AREA REQUIRED: GROSS INCLUDING EXISTING R/W	AREA REQUIRED: NET EXCLUDING EXISTING R/W	NEW EASEMENTS	REMAINDER: LEFT	REMAINDER: RIGHT	SHEET NO.	ACQUISITION RECORD: INSTRUMENT TYPE	INSTRUMENT DATE	RECORDED DATE	RECORDED DOCUMENT
~~9-1227~~	~~Mohamad K. Shiha~~	~~Pt. SE4 Sec. 32 T.12N. R17E.~~	~~54,752~~	DELETED 08-28-2002					P-3				
~~9-1228~~	~~Julia C. Craighead, Dallas S. miller, et ux~~	~~Pt. SE4 Sec. 32 T.12N. R.17N.~~	~~345,219~~	DELETED 10-21-2002					P-3				
9-1229	Tom Frederick Adams, Dan Phillip Adams,	Pt. SE4 Sec. 32 T.12N. R.17N.	30,095			7,804 TCE			P-3				
9-1230	Jim C. Adams, et ux	Pt. E1/2 NE4 SE4 SE4 Sec. 32 T12N. R17E.	92,847			14,866 TCE			P-3				
9-1231	Jim C. Adams, et al	Pt. S1/2 SW4 Sec. 33 T12N. R17E.	174,701			21,966 TCE			P-3				
9-1232	Barrett Delane Edgar, et ux	Pt. Sec. 33 T.12N. R17.E.	212,992			11,168 TCE			P-3				
9-1233	The Overgaard Baptist Church of Overgaard, Arizona	Pt. Sec. 33 T.12N. R.17E.	115,320			1,397 TCE			P-3				
9-1234	Pinecrest Lake Property Owners Association, Inc.	Tracts A, B, D, E, Pinecrest Lake	1,140,540			9,680 TCE			P-3				
9-1235	Overgaard Associates, Inc.	Pt. H.E.S. 181 Sec. 32 T.12N. R17E.	163,329			1,969 TCE			P-3				
9-1236	Navopache Electric Cooperative, Inc.	Pt. Lot 8, Heber Pines Unit I Sec 33 T.12N. R.17E.	98,045			2,035 TCE			P-3				
9-1237	Jeffrey J. Vitale, et ux	Pt. SE4 Sec. 33 T.12N. R17E.	1,163,711			7,980 TCE			P-3				
9-1238	Heber Springs Ranch, L.L.C.	Pt Lot 8 Heber Pines Unit I Sec. 33 T12N. R17E.	515,190			10,000 TCE			P-3 to P-4				
9-1239	Old West, L.L.C.	Pt. Parcel 8 Heber Pines Unit I Sec. 33 T.12N. R.17E.	402,093			18,000 TCE			P-4				
9-1240	William D. Ouellette, et ux	Pt. Parcel 8 Heber Pines Unit I Sec. 31 T.12N. R.17E.	108,542			4,000 TCE			P-4				
9-1241	Eagles Properties, Inc.	Pt SE4 Sec. 33 T.12N. R.17E.	41,372			4,994 TCE			P-3 to P-4				
9-1242	Michael G. Schlee, et ux	Pt. Sec. 33 T.12N. R.17E.	87,048			9,006 TCE			P-4				
9-1243	Next Step Enterprises, L.L.C.	Parcel 3 Sec. 33 T.12N. R.17E.	56,806			10,500 TCE			P-4				
~~9-1244~~	~~Bill R. Preece, et ux~~	~~Pt. W2 Sec. 34 T.12N. R.17E.~~	~~461,965~~	DELETED 08-28-2002					P-4				
9-1246	Trenwest Resorts, Inc.	Parcel B5 Record of Survey-Minor Land Division	562,458			2,908 TCE			P-4				
9-1248	Harold L. Weaver, et ux	Pt. H.E.S. 181 Sec. 32 T.12N. R.17E.	26,279			12,216 TCE			P-2				
9-1249	Duane R. Ekren, et ux	Pt. H.E.S. 181 Sec. 32 T.12N. R.17E.	28,168			27,319 TCE			P-2				
~~9-1255~~	~~Leonard E O'Brien, et ux~~	~~Pt.SE4 Sec. 32 T.12N. R.17E.~~	~~25,916~~	DELETED 08-28-2002					P-3				
9-1256	Skyline Meadows Mobile Home Parks, L.L.C.	Pt. Lot 13 Sec. 32 T.12N. R.17E.	314,767			15,019 TCE			P-2				
~~9-1257~~	~~Larry Goodyear, et ux~~	~~Pt. Lot 13 Sec. 32 T.12N. R.17E.~~	~~127,943~~	DELETED 08-28-2002					P-2				
9-1258	Rodney E. Buck	Pt. H.E.S. 181 Sec. 32 T.12N. R.17E.	92,203			4,629 TCE			P-2				
9-1259	Robert W. Hall	Pt. Lot 13 Sec. 32 T.12N. R.17E.	421,556			2,988 TCE			P-2				
9-1260	Frank D. Damato, et ux	Pt. SE4 Sec. 32 T.12N. R.17E.	42,970			15,596 TCE			P-3				
9-1262	Morris Daniel J. & Lorrain Y. CPRS	Pt. SW4 Sec. 33 T.12N. R.17E.	95,343			5,978 TCE			P-3				
9-1264	Daniel G. Rogers, et ux	Pt. SE4 Sec. 32 T.12N. R.17E.	64,933			16,054 TCE			P-3				
9-1265	Lavar A. Jones, et ux	Pt. SW4 Sec. 29 T.12N. R.17E.	43,238			3,057 TCE			P-2				
9-1266	Bisontown L.L.C.	Pt. of Sec. 33 & 34 T.12N. R17E. Parcel B-1 & B-2 Survey 27-66	188,970			1,096 TCE			P-4			APR 0 4 2003	
9-1277	Thomas Haemmerle, et ux	Pt. H.E.S. 460 Sec. 29 T.12N. R.17E.	29,478			994 TCE			P-1				

ALL AREAS ARE IN SQUARE FEET (SF) UNLESS OTHERWISE NOTED

CHANGE ORDER REVISIONS

C.O. NO.	DATE	BY	DESCRIPTION OF REVISIONS

DRAWING NO.	D-9-T-322
SURVEY	SEE NOTE
DRAWN/DATE	Nelson/APR 03
ADOT REVIEW	F. Baker
RBF CONSULTING	PLANNERS & DESIGN CONSULTANTS
ROUTE NO.: SR 260	SECTION NAME: Jct. 277 - Overgaard

ARIZONA DEPARTMENT OF TRANSPORTATION
INTERMODAL TRANSPORTATION DIVISION
RIGHT OF WAY PLANS SECTION

HIGHWAY NAME: PAYSON-SHOW LOW
FEDERAL IDENTIFICATION NO.: S 260-B-801
TRACS NO. 260 NA 306 H4604 01R

REGISTERED LAND SURVEYOR 31034 DAVID M. SCHLIEF ARIZONA U.S.A.

SHEET ORS-2

...\260rw306.ownership2

04/03/2003 10:11:41 AM H:\PDATA\45101246\CADD\Mapping\div\260rw306.ownership2

Click here for SR 260 Index

BEGIN CONSTR PROJECT
NH-260-B-(2)

BEGIN R/W PROJECT
260 NA 306 H4604 01R
S 260-B-801

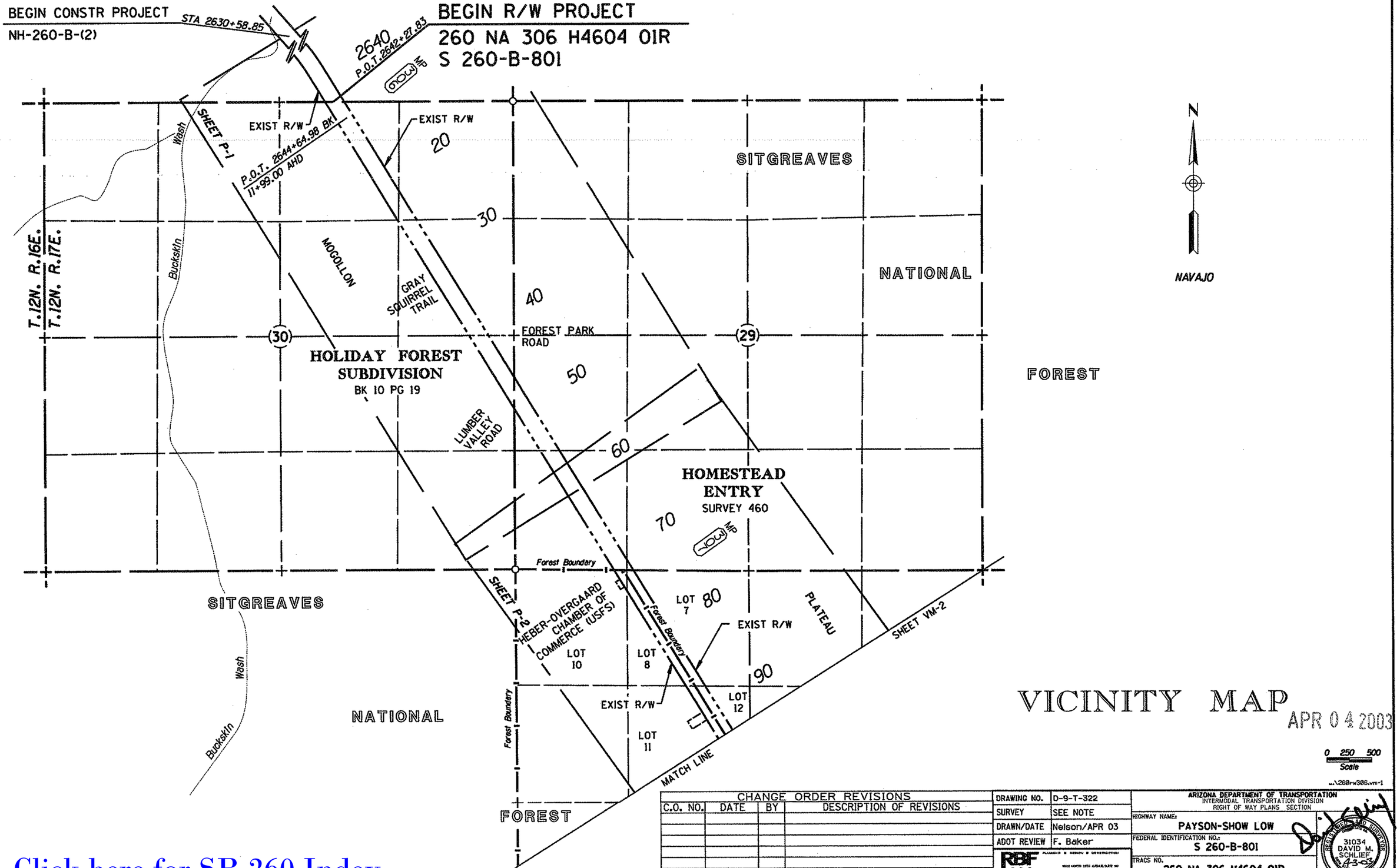

VICINITY MAP

APR 0 4 2003

CHANGE ORDER REVISIONS			
C.O. NO.	DATE	BY	DESCRIPTION OF REVISIONS

DRAWING NO.	D-9-T-322
SURVEY	SEE NOTE
DRAWN/DATE	Nelson/APR 03
ADOT REVIEW	F. Baker
ROUTE NO.:	SR 260
SECTION NAME:	Jct. 277 - Overgaard

ARIZONA DEPARTMENT OF TRANSPORTATION
INTERMODAL TRANSPORTATION DIVISION
RIGHT OF WAY PLANS SECTION

HIGHWAY NAME: PAYSON-SHOW LOW
FEDERAL IDENTIFICATION NO.: S 260-B-801
TRACS NO. 260 NA 306 H4604 01R

REGISTERED PROFESSIONAL ENGINEER (CIVIL) 31034 DAVID M. SCHLIEF 4-3-03 ARIZONA, U.S.A.

SHEET VM-1

04/03/2003 10:13:36 AM H:\PDATA\46101246\CADD\Mapping\div\260r-w306.vm-1

Click here for SR 260 Index

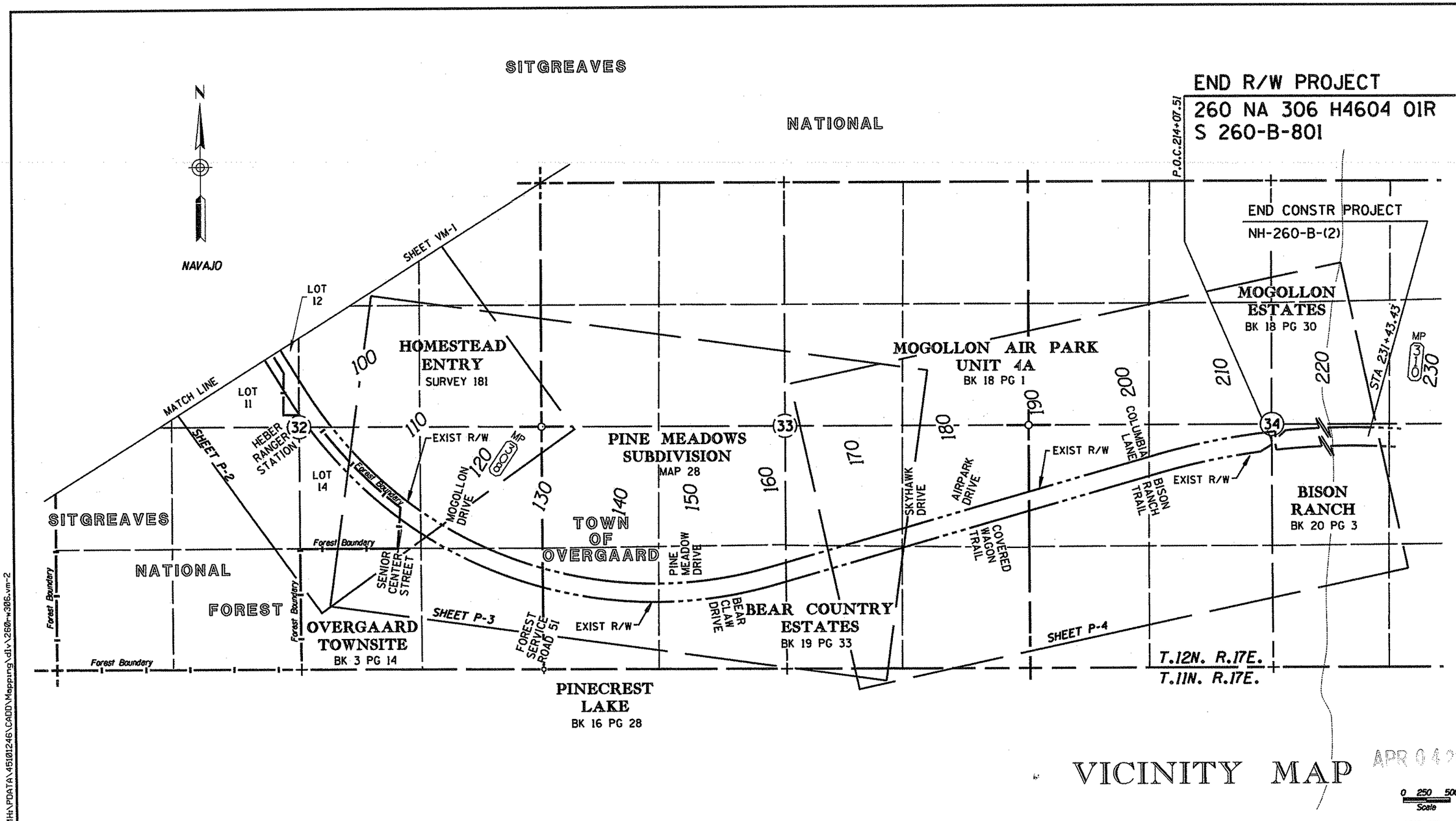

VICINITY MAP

APR 04 2003

0 250 500
Scale

...\260rw306.vm-2

CHANGE ORDER REVISIONS			
C.O. NO.	DATE	BY	DESCRIPTION OF REVISIONS

DRAWING NO.	D-9-T-322
SURVEY	SEE NOTE
DRAWN/DATE	Nelson/APR 03
ADOT REVIEW	F. Baker
ROUTE NO.:	SR 260
SECTION NAME:	Jct. 277 - Overgaard

ARIZONA DEPARTMENT OF TRANSPORTATION
INTERMODAL TRANSPORTATION DIVISION
RIGHT OF WAY PLANS SECTION

HIGHWAY NAME: PAYSON-SHOW LOW

FEDERAL IDENTIFICATION NO.: S 260-B-801

TRACS NO. 260 NA 306 H4604 01R

REGISTERED LAND SURVEYOR 31034 DAVID M. SCHLIEF 4-3-03 ARIZONA, U.S.A.

SHEET VM-2

Click here for SR 260 Index

04/03/2003 10:13:54 AMH:\PDATA\45101246\CADD\Mapping\div\260rw306.vm-2

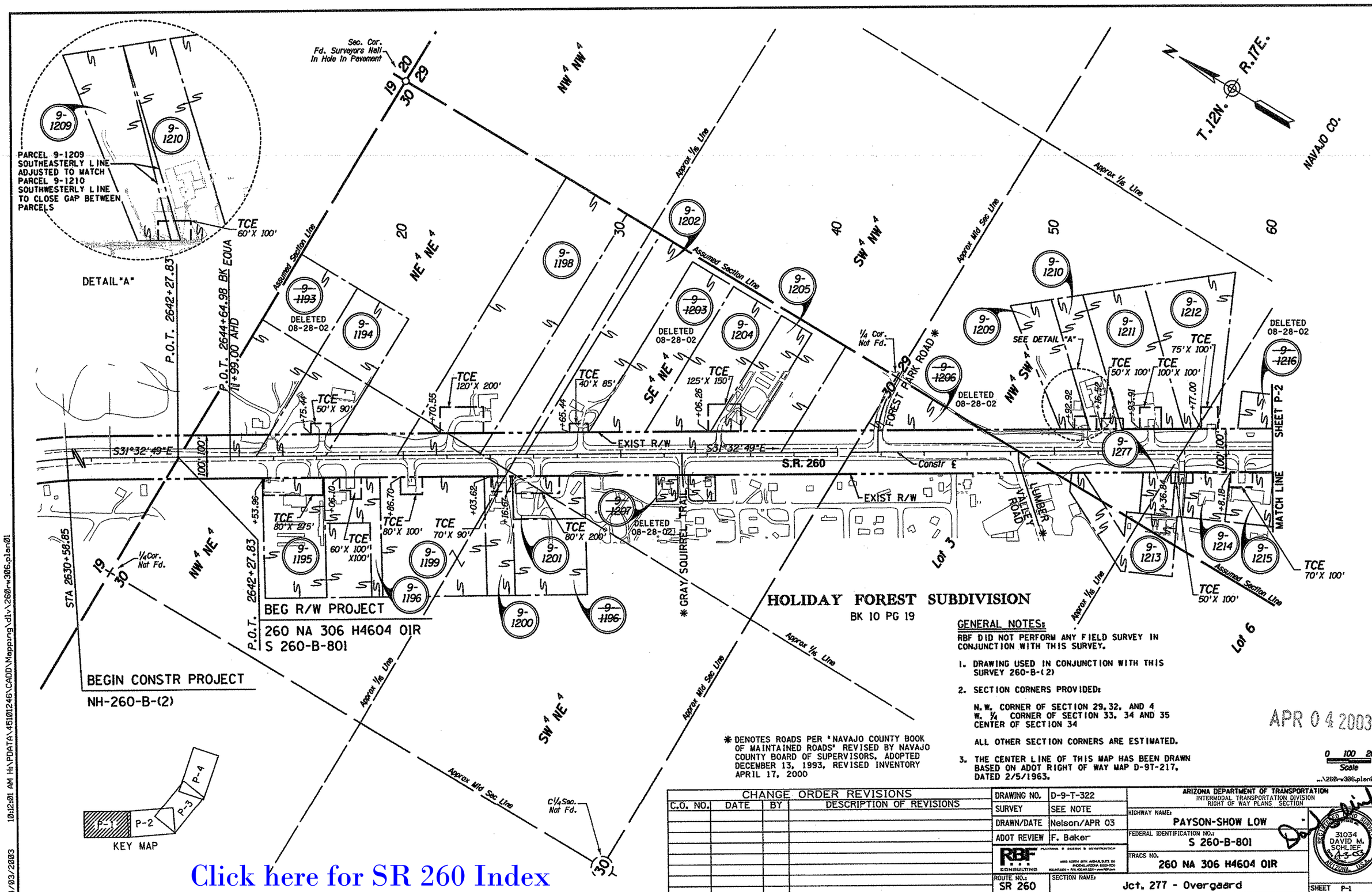

Click here for SR 260 Index

* DENOTES ROADS PER 'NAVAJO COUNTY BOOK OF MAINTAINED ROADS' REVISED BY NAVAJO COUNTY BOARD OF SUPERVISORS, ADOPTED DECEMBER 13, 1993, REVISED INVENTORY APRIL 17, 2000

GENERAL NOTES:

RBF DID NOT PERFORM ANY FIELD SURVEY IN CONJUNCTION WITH THIS SURVEY.

1. DRAWING USED IN CONJUNCTION WITH THIS SURVEY 260-B-(2)
2. SECTION CORNERS PROVIDED:

   N.W. CORNER OF SECTION 29, 32, AND 4
   W. 1/4 CORNER OF SECTION 33, 34 AND 35
   CENTER OF SECTION 34

   ALL OTHER SECTION CORNERS ARE ESTIMATED.
3. THE CENTER LINE OF THIS MAP HAS BEEN DRAWN BASED ON ADOT RIGHT OF WAY MAP D-9T-217, DATED 2/5/1963.

...\260-w306.plan01

CHANGE ORDER REVISIONS

C.O. NO.	DATE	BY	DESCRIPTION OF REVISIONS

DRAWING NO.	D-9-T-322
SURVEY	SEE NOTE
DRAWN/DATE	Nelson/APR 03
ADOT REVIEW	F. Baker

RBF CONSULTING

ARIZONA DEPARTMENT OF TRANSPORTATION
INTERMODAL TRANSPORTATION DIVISION
RIGHT OF WAY PLANS SECTION

HIGHWAY NAME: PAYSON-SHOW LOW

FEDERAL IDENTIFICATION NO.: S 260-B-801

TRACS NO. 260 NA 306 H4604 01R

ROUTE NO.: SR 260

SECTION NAME: Jct. 277 - Overgaard

REGISTERED LAND SURVEYOR 31034 DAVID M. SCHLIEF ARIZONA U.S.A.

SHEET P-1

04/03/2003 10:12:01 AM H:\PDATA\45101246\CADD\Mapping\div\260rw306.plan01

Click here for SR 260 Index

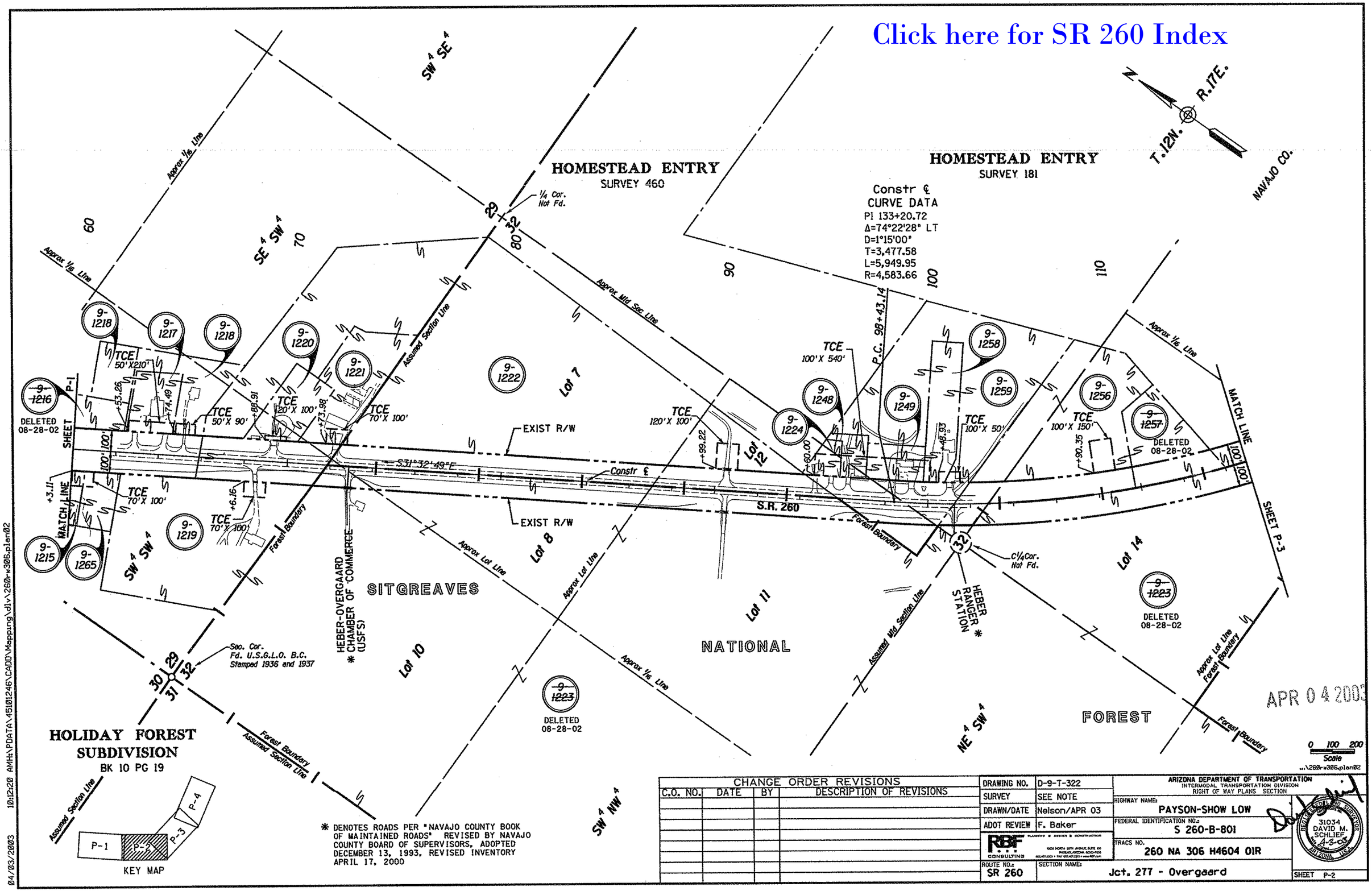

CHANGE ORDER REVISIONS			
C.O. NO.	DATE	BY	DESCRIPTION OF REVISIONS

DRAWING NO.	D-9-T-322
SURVEY	SEE NOTE
DRAWN/DATE	Nelson/APR 03
ADOT REVIEW	F. Baker
ROUTE NO.:	SR 260
SECTION NAME:	Jct. 277 - Overgaard

RBF CONSULTING

ARIZONA DEPARTMENT OF TRANSPORTATION
INTERMODAL TRANSPORTATION DIVISION
RIGHT OF WAY PLANS SECTION

HIGHWAY NAME: PAYSON-SHOW LOW
FEDERAL IDENTIFICATION NO.: S 260-B-801
TRACS NO. 260 NA 306 H4604 01R

REGISTERED LAND SURVEYOR 31034 DAVID M. SCHLIEF 4-3-03 ARIZONA, U.S.A.

SHEET P-2

04/03/2003 10:12:20 AMH:\PDATA\45101246\CADD\Mapping\dlv\260r-w306.plan02

* DENOTES ROADS PER "NAVAJO COUNTY BOOK OF MAINTAINED ROADS" REVISED BY NAVAJO COUNTY BOARD OF SUPERVISORS, ADOPTED DECEMBER 13, 1993, REVISED INVENTORY APRIL 17, 2000

** DENOTES ROADS PER "NAVAJO COUNTY BOOK OF PRIMITIVE ROADS" REVISED BY NAVAJO COUNTY BOARD OF SUPERVISORS, ADOPTED DECEMBER 19, 1994, REVISED INVENTORY SEPTEMBER 13, 1999

THE TCE ON 9-1264 WAS PURCHASED PRIOR THAN A DETERMINATION BY ADOT'S TITLE GROUP. ADOT DOES NOT NEED A TCE FOR "FOREST SERVICE ROAD 51" AS THIS ROAD IS CALLED OUT IN THE NAVAJO COUNTY BOOK OF PRIMITIVE ROADS," REVISED BY THE NAVAJO COUNTY BOARD OF SUPERVISORS, ADOPTED DECEMBER 19, 1994, REVISED INVENTORY SEPTEMBER 13, 1999.

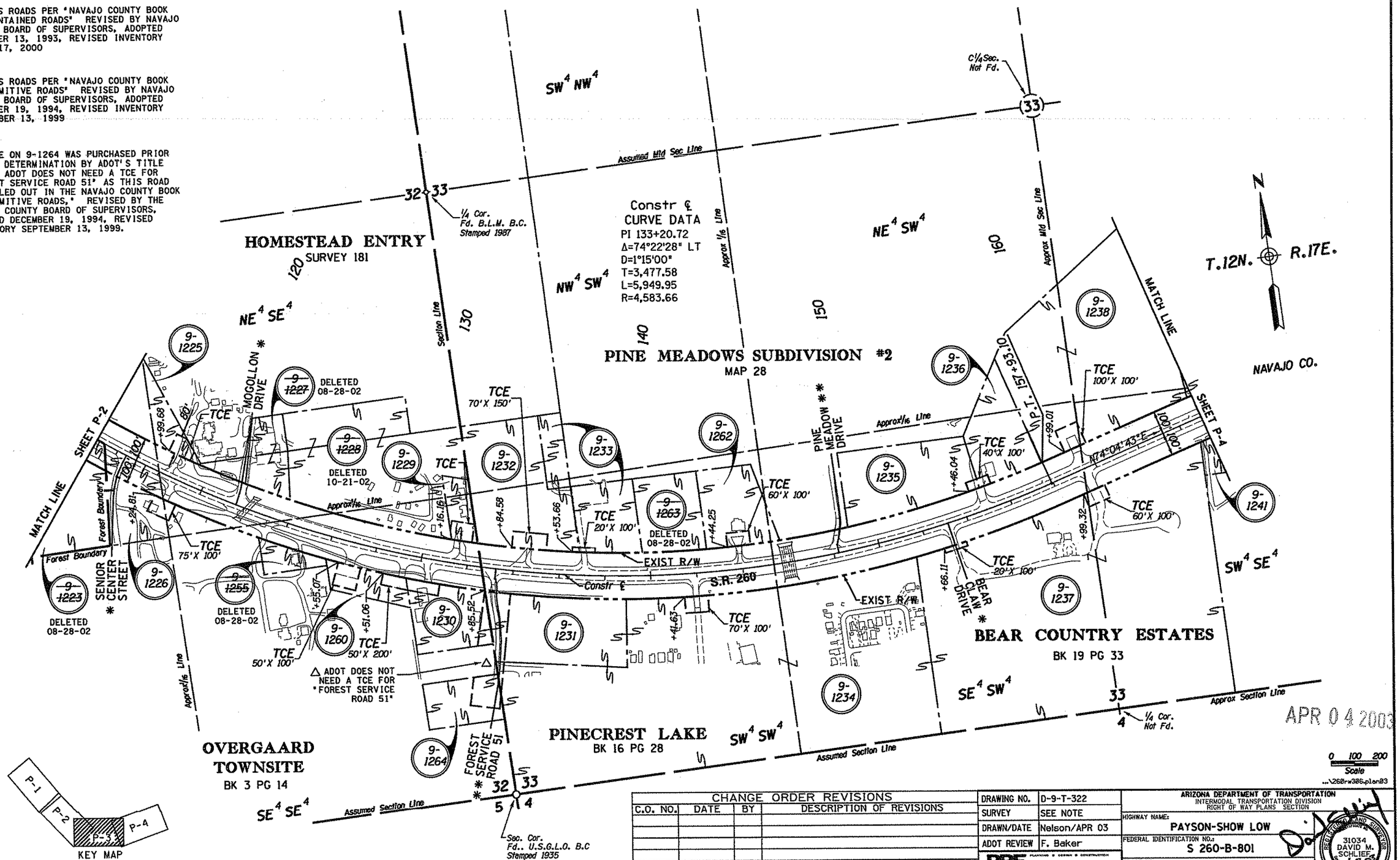

Click here for SR 260 Index

CHANGE ORDER REVISIONS			
C.O. NO.	DATE	BY	DESCRIPTION OF REVISIONS

DRAWING NO.	D-9-T-322
SURVEY	SEE NOTE
DRAWN/DATE	Nelson/APR 03
ADOT REVIEW	F. Baker
ROUTE NO.:	SR 260
SECTION NAME:	Jct. 277 - Overgaard

RBF CONSULTING

ARIZONA DEPARTMENT OF TRANSPORTATION
INTERMODAL TRANSPORTATION DIVISION
RIGHT OF WAY PLANS SECTION

HIGHWAY NAME: PAYSON-SHOW LOW

FEDERAL IDENTIFICATION NO.: S 260-B-801

TRACS NO. 260 NA 306 H4604 0IR

REGISTERED LAND SURVEYOR 31034 DAVID M. SCHLIEF 4-3-03 ARIZONA, U.S.A.

SHEET P-3

04/03/2003 10:12:40 AMH:\PDATA\45101246\CADD\Mapping\dlv\260r-w306_plan03

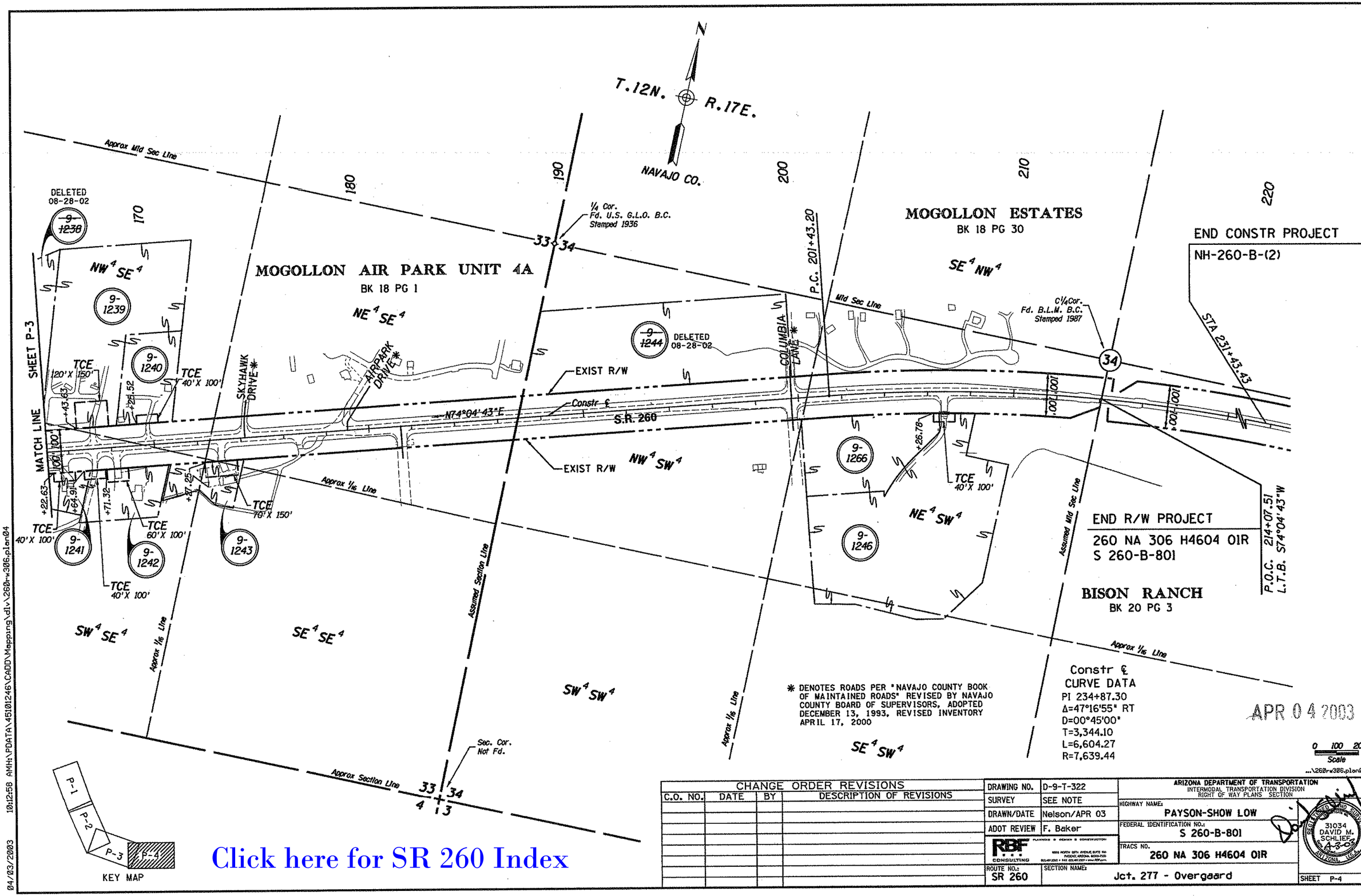

Click here for SR 260 Index

CHANGE ORDER REVISIONS			
C.O. NO.	DATE	BY	DESCRIPTION OF REVISIONS

DRAWING NO.	D-9-T-322
SURVEY	SEE NOTE
DRAWN/DATE	Nelson/APR 03
ADOT REVIEW	F. Baker

RBF CONSULTING

ARIZONA DEPARTMENT OF TRANSPORTATION
INTERMODAL TRANSPORTATION DIVISION
RIGHT OF WAY PLANS SECTION

HIGHWAY NAME: PAYSON-SHOW LOW

FEDERAL IDENTIFICATION NO.: S 260-B-801

TRACS NO. 260 NA 306 H4604 01R

ROUTE NO.: SR 260

SECTION NAME: Jct. 277 - Overgaard

REGISTERED LAND SURVEYOR 31034 DAVID M. SCHLIEF ARIZONA, U.S.A. A-3-03

SHEET P-4

04/03/2003 10:12:58 AMH:\PDATA\45101246\CADD\Mapping\dlv\260rw306.plan04