S 201-602 7

D-9-T-223

6/23/65 7 L.B. Thompson

July 7, 65 : 65-61

17330

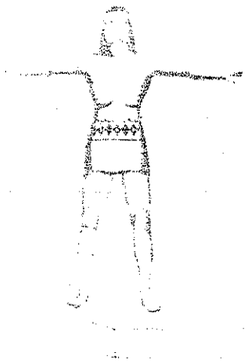

STATE HIGHWAY DEPARTMENT

RIGHT OF WAY PLAN OF THE

SHOWLOW-MCNARY-EAGAR

STATE HIGHWAY

PROJECT NO. S 201-602

NAVAJO COUNTY

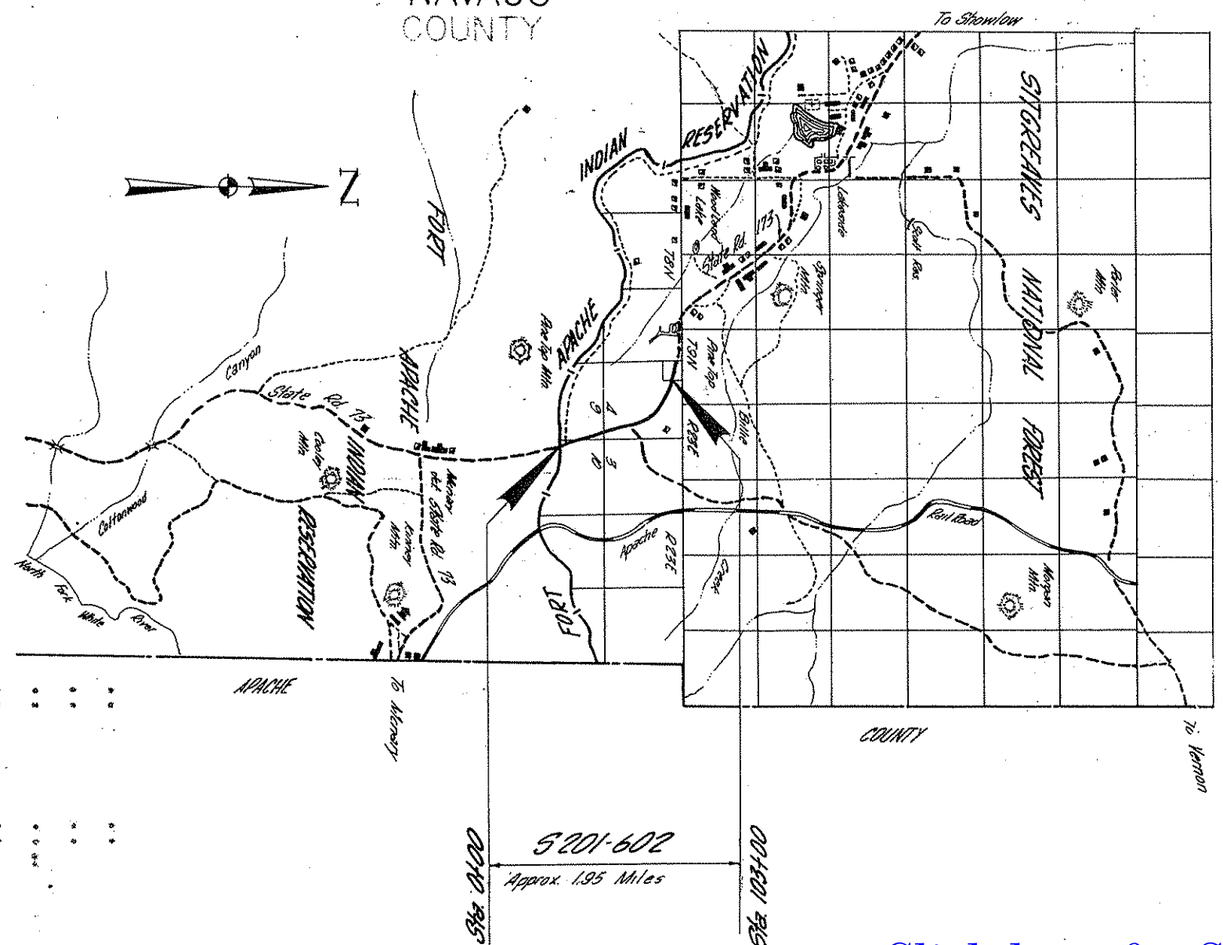

NOTE:

CONVENTIONAL SIGNS

TELEPHONE LINE
POWER LINE
WATER LINE
LAKE LINE
POWER LINE
STORM DRAIN
INTERIOR LINE
HARDS
CHAIN LINK FENCE
POWER POLE
FIRE HYDRANT
WATER METER
WATER VALVE
MANHOLE
FOOT ROAD OR TRAVELED WAY
PROPERTY LIMIT ARROW
PROPERTY ANCHOR BAR

A.L. Chadwick 6-24-65

Click here for SR 260 Index

SHOWLOW-MCNARY-EAGAR HWY.
PINE TOP-INDIAN PINES
NAVAJO COUNTY

Click here for SR 260 Index

REVISIONS			
C.O. No.	DATE	BY	DESCRIPTION
868	11-11-65	E.L.R.	Revised parcel 9-030 & Sec. Lines Sec. 4
9050	6-26-96	E.L.G.	DELETED PARCELS 9-029, 9-030 & NOTES

PROJECT NO.	S201-502
DRAWING NO.	D-9-T-223
SHEET NO.	2 of 7
DRAWN BY	E.T. Espinoza
DATE COMP.	6-22-65
SCALE	1" = 100'

OWNERSHIP RECORD

PARCEL NUMBER	OWNER	DESCRIPTION	TOTAL AREA	AREA REQUIRED GROSS INCLUDING EXISTING R/W	AREA REQUIRED NET EXCLUDING EXISTING R/W	EASEMENT AREA	REMAINDER LEFT	REMAINDER RIGHT	SHEET NUMBER
* ~~9-029~~	~~Sitgreaves National Forest~~	~~[illegible]~~	~~8602A~~	~~110.8A~~	~~A 13.8 Ac.~~ ~~B 90.9 Ac.~~	DELETED 6-26-96			~~4567~~
~~9-030~~	~~Arizona Game & Fish Comm~~	~~Lot 1 Section 4 T8N R23E~~	~~53.2A~~	~~11.1A~~	~~A 1.2 Ac.~~ ~~B 6.6 Ac.~~	DELETED 6-26-96			~~7~~

~~NOTE:~~
~~A. Equal Amount Taken By Highway R/W~~
~~B. Equal Amount Taken By Parkway R/W~~

~~* NOTE: PAR. 9-029 HAS BEEN SUPERCEDED, SEE PARCEL 9-197 PARCEL PLAT.~~

REV. 8/2/96

SHOWLOW-McNARY-EAGAR HWY
PINE TOP-INDIAN PINES
NAVAJO COUNTY

REVISIONS				
C.O. No	DATE	BY	DESCRIPTION	
9050	6-29-96	ELG.	DELETED NEW HWY R/W & NEW PARKWAY R/W.	
"	"	"		

PROJECT NO.	S-201-602
DRAWING NO.	D-9-T 203
SHEET NO.	3 of 7
DRAWN BY	E.T. Espinoza
DATE COMP.	6-22-65
SCALE	1" = 200'

Click here for SR 260 Index

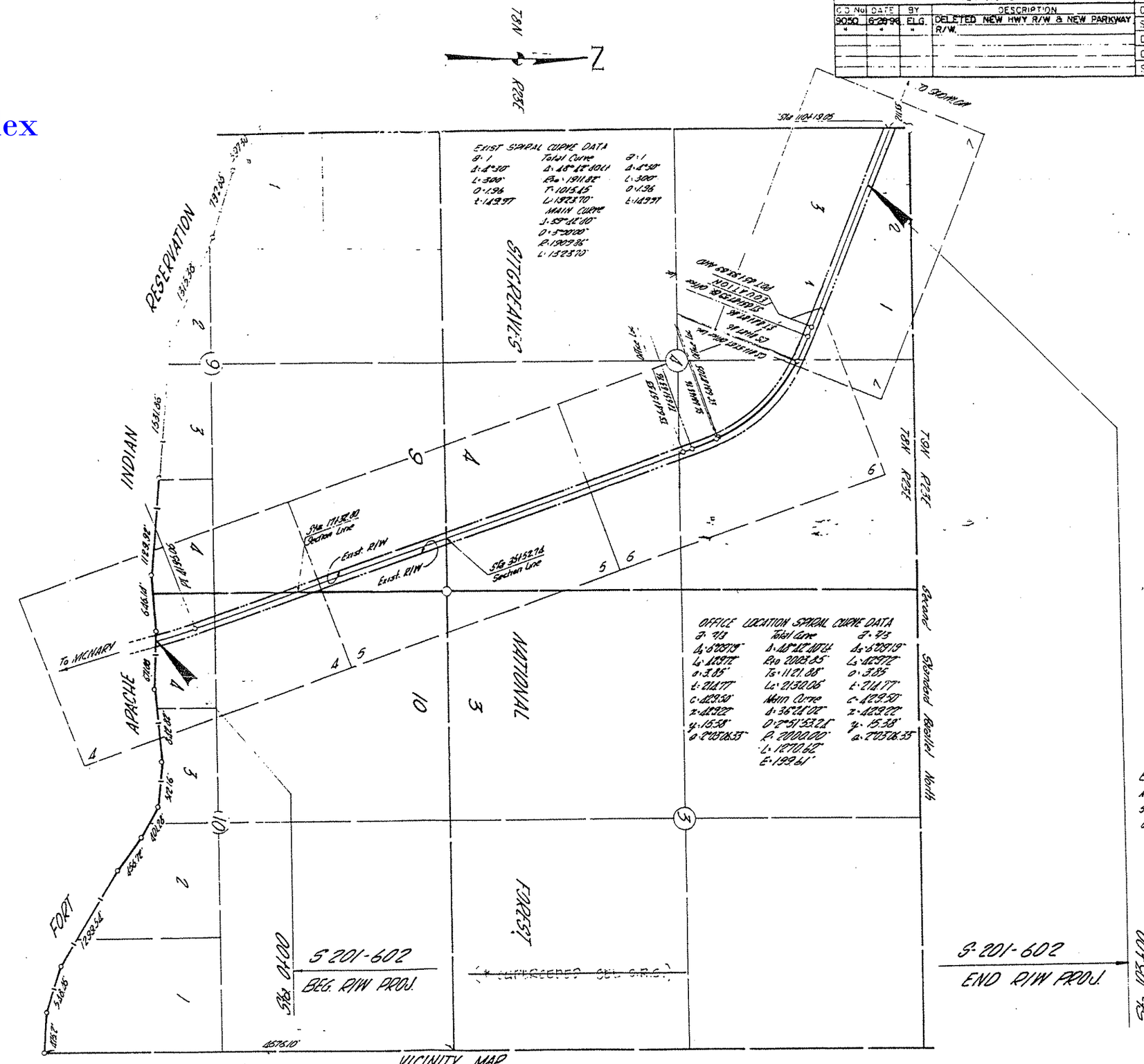

Existing R/W, 132' Width Was Acquired From County By Resolution Of State Commission On June 12, 1930

Field Notes For Resurvey Of North Boundary Fort Apache Indian Reservation Are In Book 2070, Bureau Of Land Management

SHOWLOW-MCNARY-EAGAR HWY
PINE TOP - INDIAN PINES
NAVAJO COUNTY

REVISIONS					
C.O. No.	DATE	BY	DESCRIPTION	PROJECT NO.	S 201-602
9050	6-28-96	E.L.G.	DELETED PARCELS 9-029 & 9-030	DRAWING NO.	0-9-T-025
"	"	"	DELETED NEW HWY R/W & NEW	SHEET NO.	1 of 7
"	"	"	PARKWAY R/W.	DRAWN BY	E.T. Espinoza
				DATE COMP.	6-22-65
				SCALE	1" = 100'

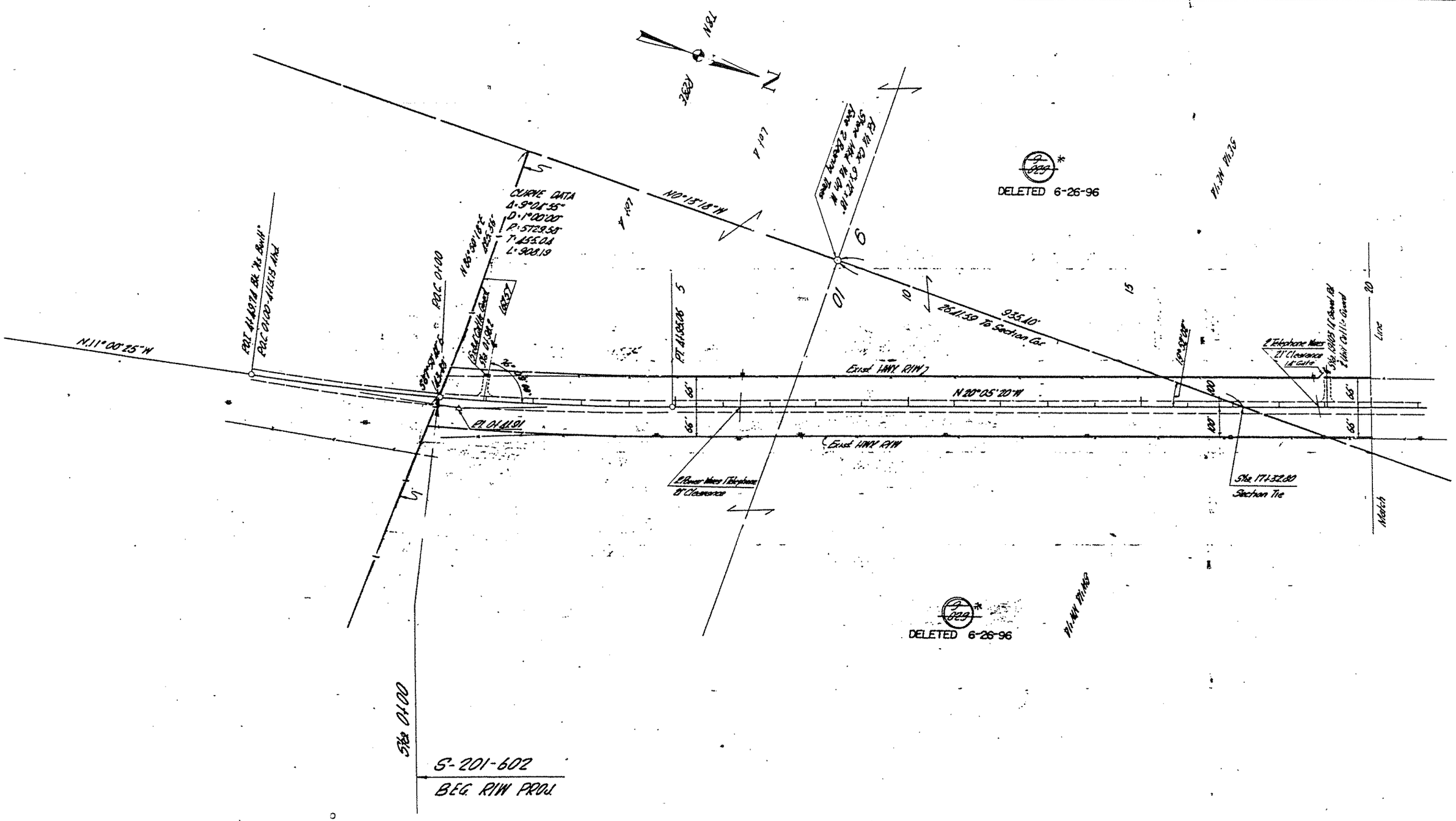

Click here for SR 260 Index

SHOWLOW-MCNARY-EAGAR HWY.
PINE TOP-INDIAN PINES
NAVAJO COUNTY

REVISIONS					
DATE	BY	DESCRIPTION			
9050	6-26-96	E.L.G.	DELETED PARCEL 9-029, DELETED NEW HWY R/W & NEW PARKWAY R/W.		
"	"	"			

PROJECT NO.	3201-202
DRAWING NO.	D-9-T-223
SHEET NO.	5 of 7
DRAWN BY	E.T.Espinoza
DATE COMP.	6-22-65
SCALE	1" = 100'

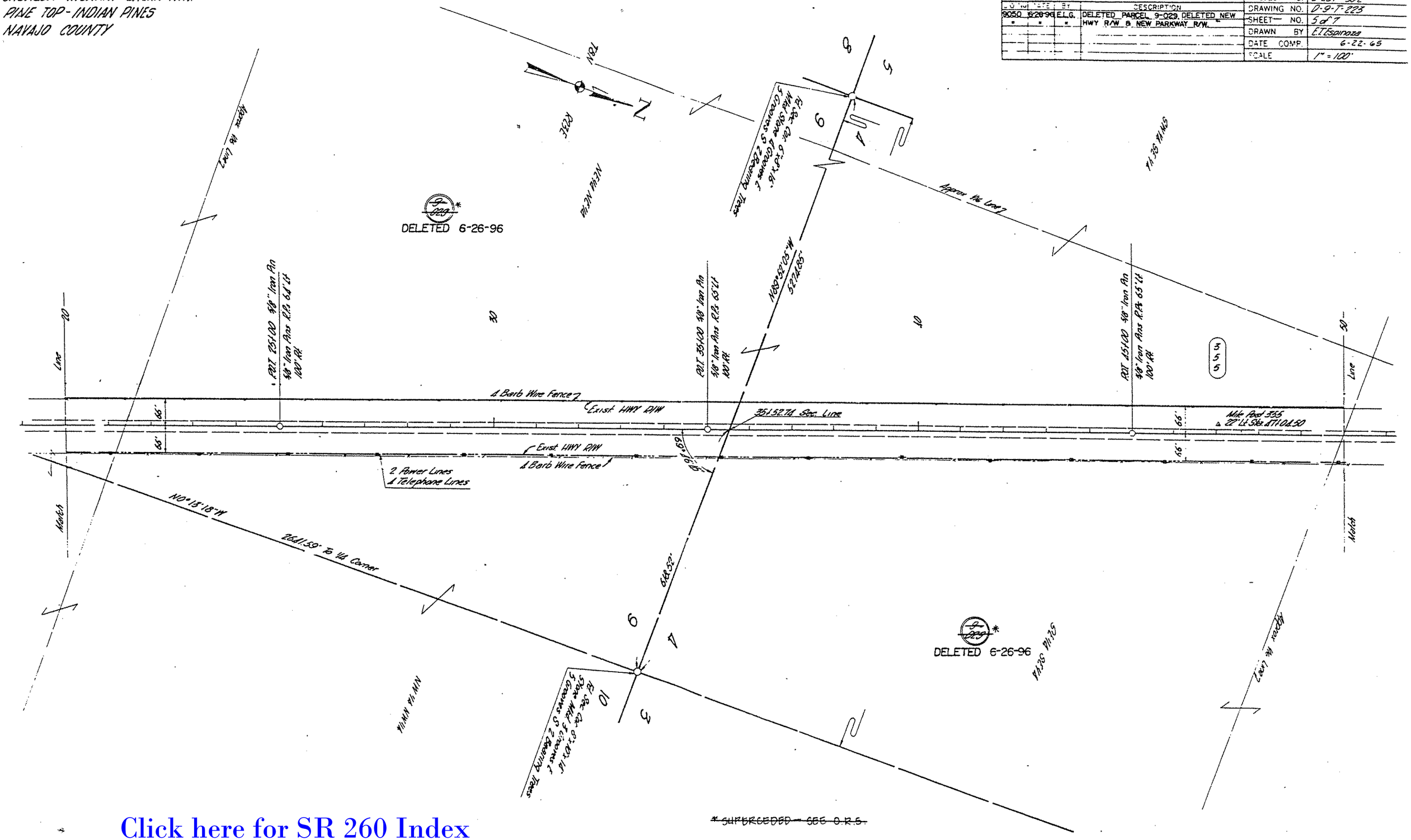

Click here for SR 260 Index

~~* SUPERSEDED - SEE D.R.5.~~

SHOWLOW-MCNARY-EAGAR HWY.
PINE TOP-INDIAN PINES
NAVAJO COUNTY

REVISIONS				
C.O. No.	DATE	BY	DESCRIPTION	
888	11-8-65	E.L.R.	Revised parcel 3-030 & Sec. Lines Sec. 4	
9050	8-25-96	E.L.G.	DELETED PARCEL 9-029, DELETED NEW	
"	"	"	HWY R/W & NEW PARKWAY R/W.	—

PROJECT NO.	6201-602
DRAWING NO.	D-9-T-225
SHEET NO.	6 of 7
DRAWN BY	E.T. Espinoza
DATE COMP.	6-22-65
SCALE	1" = 100'

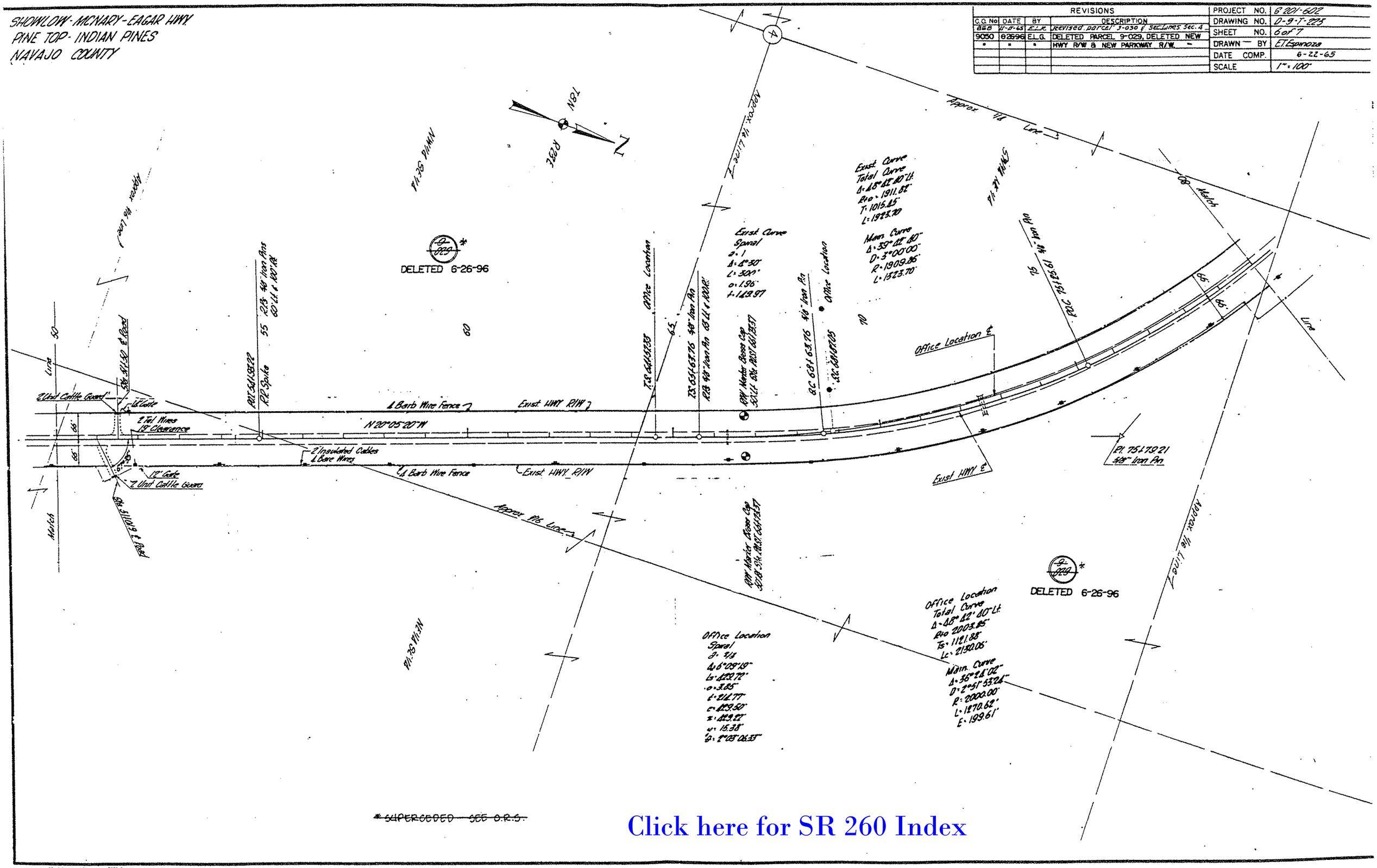

~~* SUPERCEDED SEE O.R.S.~~

Click here for SR 260 Index

SHOWLOW-McNARY-EAGAR HWY.
PINE-TOP-INDIAN PINES
NAVAJO COUNTY

Click here for SR 260 Index

REVISIONS				
CONTROL	DATE	BY	DESCRIPTION	
8444	7-11-90	E.L.G.	Revised Parcel 9-029 & 9-030	
9030	9-23-96	E.L.G.	DELETED PARCELS 9-029 & 9-030.	
"	"	"	DELETED NEW HWY R/W & NEW PARK-	
"	"	"	WAY R/W.	
9463	3-9-01	MTP	Added New D.E. to New Par. 9-1167.	

PROJECT NO.	S-201-602
DRAWING NO.	0-9-T-223
SHEET NO.	7 of 7
DRAWN BY	E.T. Espinoza
DATE COMP.	6-22-65
SCALE	1" = 100'

NOTE: NEW DRG. ESMT. FOR PAR. # 9-1167 TO BE ACQUIRED FOR CONSTR. PROJ. 260 NA 353 H4357 OIC.

Fd. 1/4 Cor. 10"x12"x15" Stone Mkd. on W. Side 2 Bearing Trees.

Office Location
Total Curve
Δ=18°22'10"Lt
Rc=2003.85'
Tc=1121.25'
Lc=2130.06'

Office Location
Main Curve
Δ=38°21'02"
D=2°51'33.2"
R=2000.00
L=1270.52'
E=139.61'

Office Location
Spiral
θs=7°12
Ls=6°09'19"
Lc=129.72'
a=3.85
b=212.77'
c=129.50'
r=229.22'
y=15.58
θs=2°18'06.28"

East Curve
Spiral
θs=1
Δ=1°30'
L=300'
a=1.96
r=199.97'

East Curve
Total Curve
Δ=18°22'10"Lt
Rc=1911.22'
T=1015.25'
L=1925.70'

Main Curve
Δ=38°21'10"
D=3°00'00"
E=1909.86'
L=1322.70'

EQUATION
PAT 85+00.00 AHD
PAT 85+00.00 Office Loc.

DELETED 6-26-96

Approx 1116 Line

DELETED 6-26-96

66' ESMT. for public HWG. to NAVAJO CO. in Dkt. 63, Pg. 407.

N 0°02'16"E 331.27'

LAKE VIEW ROAD

9-1167

NEW D.E. (See Detail)

N.89°53'25"E. * 101.04'

* 658.08' N.89°49'39"E.

S.0°09'07"E. * 331.79'

* 659.18' N.89°53'25"E.

* 512.02'

SW4 NW4 NW4

* S.0°09'07"E. * 768.64' (Sur. '65)

2650.00' (Sur. '65)

N.89°53'25"E. (Sur. 1965)

Exist. HWY. R/W

EXTINGUISHED 16' PER RESOLUTION 2005-11-A-057, DOC. 2005-37454 RECORDED 12/15/2005 N.C.R. PLAN MAINT.: GMTS CORP. 3-19-10

DELETED 6-26-96

721.72' Rt. Sur. ℄ 2001
P.O.T. 94+02.36

N.89°53'25"E. 35.00'

709.05' Rt. Sur. ℄ 2001
P.O.T. 94+34.99

N.0°06'35"W. 25.00'

685.75' Rt. Sur. ℄ 2001
P.O.T. 94+25.95

NEW DE

523.09'

S.0°06'35"E. 45.00'

496.45' Rt. Sur. ℄ 2001
P.O.T. 99+13.58

N.89°53'25"E.

558.14'

679.77' Rt. Sur. ℄ 2001
P.O.T. 93+86.08

477.79 Rt. Sur. ℄ 2001
P.O.T. 99+06.39

N.89°53'25"E.

DETAIL.
NO SCALE.

20.00'
N.0°02'16"E.

P.O.T. 97+22.33
Sur. 2001

* S.68°53'38"E. * 709.13'

PINE

P.O.T. 90+13.20 (Sur. 2001)

224.41' * (Sur. '65)

S-201-602
END R/W PROJ.

NOTE: SURVEY 2001, COORDINATES PROVIDED BY DIBBLE & ASSOC. FOR CONSTRUCTION PROJ. 260 NA 353 H4357 OIC & IS TO BE USED SOLELY FOR THE PURPOSE OF DESCRIBING PAR. # 9-1167.