NAD 1983 DATUM GPS POSITIONS

JOB3499 H4473S1D S.R. 260 THOMPSONS DRAW SECTION

COORDINATES CENTRAL ZONE GILA COUNTY

GRID

Elevation codes

A LEVELING

B PUBLISHED BENCH MARKS OR PRECISION LEVEL FILES

G . POSITIONING SYSTEM

CONVERT COORDINATES TO METRIC USING 0.3048 CONVERT ELEVATIONS TO METRIC USING 0.3048

POINT IDENTIFICATION	FIXED XY	FIXED Z	GPS SITE NO.	LATITUDE(N)	LONGITUDE(W)	SOURCE	ORD	NORTH(Y) FEET	EAST(X) FEET	ZONE	NAVD 88 ELEV FEET	GEOID HEIGHT FEET	GROUND ELEV.	CODE	TYPE OF MARK	DATE
POWERS	F		0100	34 16 53.45101	111 09 37.57439	P&M	2	1194673.518	928433.579	C	5544.030	-81.444	5544.03	G	P&M AC	1984
KOHLS	F		0101	34 18 44.43485	111 06 04.39495	P&M	2	1206030.747	946231.513	C	6039.810	-80.337	6039.81	G	P&M AC	1984
TONTO	F	F	0102	34 19 23.37500	111 06 59.83502	P&M	2 3	1209930.141	941550.230	C	5864.451	-80.226	5864.14	A	P&M AC	1984
RIM LINE	F		0103	34 17 06.55298	110 53 22.25384	CGS	1	1196715.452	1010260.309	C	7541.940	-79.025	7541.94	G	USC&GS BC	1938
3499-16H=1956-20	F	F	0016	34 19 27.48063	111 06 21.15912	P&M	3 3	1210370.881	944790.621	C	5457.184	-80.116	5457.18	A	ADOT AC 1981	1981
3499-27=1956-14	F	F	0027	34 19 45.42481	111 05 31.82798	P&M	3 3	1212218.110	948913.195	C	5402.861	-79.883	5402.86	A	ADOT AC 1981	1981
NW29 T11N R12E	F		0053	34 19 02.17935	111 07 05.18846	P&M	3	1207783.998	941118.082	C	5699.678	-80.575	5699.18	G	USGLO BC 1935	1981
3499-1			0001	34 18 18.46540	111 06 40.84790	P&M	3	1203381.188	943194.650	C	5776.911	-80.557	5776.91	G	5/8" REBAR	1997
3499-2H		F	0002	34 18 18.40905	111 06 32.63401	P&M	3 3	1203380.958	943883.732	C	5645.314	-80.484	5645.31	A	5/8" REBAR	1997
3499-3			0003	34 18 25.68133	111 06 19.69840	P&M	3	1204124.733	944962.994	C	5634.712	-80.462	5634.58	G	5/8" REBAR	1997
3499-4		F	0004	34 18 36.19502	111 06 37.98497	P&M	3 3	1205175.329	943420.600	C	5632.704	-80.407	5632.70	A	5/8" REBAR	1997
3499-6H		F	0006	34 18 48.76697	111 06 47.35815	P&M	3 3	1206439.966	942624.313	C	5655.926	-80.300	5655.93	A	5/8" REBAR	1997
3499-7			0007	34 19 01.37382	111 06 33.09612	P&M	3	1207723.839	943810.464	C	5752.436	-80.328	5752.42	G	5/8" REBAR	1997
3499-9		F	0009	34 19 07.18993	111 07 02.34207	P&M	3 3	1208292.381	941352.837	C	5725.007	-80.325	5724.93	A	5/8" REBAR	1997
3499-10H		F	0010	34 19 12.23669	111 07 14.84847	P&M	3 3	1208794.311	940299.889	C	5787.867	-80.238	5787.87	A	5/8" REBAR	1997
3499-11			0011	34 19 21.82456	111 07 00.99824	P&M	3	1209772.643	941453.906	C	5834.102	-80.222	5834.10	G	5/8" REBAR	1997
3499-12			0012	34 19 20.94418	111 06 51.37960	P&M	3	1209690.007	942261.316	C	5635.969	-80.209	5635.96	G	5/8" REBAR	1997
3499-13H		F	0013	34 19 19.42571	111 06 41.00253	P&M	3 3	1209543.395	943132.853	C	5563.220	-80.256	5563.22	A	5/8" REBAR	1997
3499-14			0014	34 19 10.14922	111 06 37.25557	P&M	3	1208608.152	943454.553	C	5661.006	-80.063	5661.01	G	5/8" REBAR	1997
3499-15			0015	34 19 37.85932	111 06 29.32106	P&M	3	1211414.581	944097.749	C	5625.449	-80.091	5625.45	G	60d nail	1997
3499-17			0017	34 19 27.67622	111 06 10.50773	P&M	3	1210397.793	945683.770	C	5429.849	-80.174	5429.86	G	5/8" REBAR	1997
3499-18			0018	34 19 15.29421	111 06 14.31830	P&M	3	1209143.570	945374.198	C	5591.225	-80.215	5591.24	G	5/8" REBAR	1997
3499-19			0019	34 19 07.55102	111 06 11.70879	P&M	3	1208362.583	945599.329	C	5715.663	-80.037	5715.67	G	5/8" REBAR	1997
3499-20			0020	34 19 33.74431	111 06 07.05264	P&M	3	1211013.525	945968.625	C	5515.377	-80.102	5515.38	G	5/8" REBAR	1997
3499-21			0021	34 19 21.17701	111 05 58.47157	P&M	3	1209748.906	946698.500	C	5455.878	-79.943	5455.88	G	5/8" REBAR	1997

Click here for SR 260 Index

NAD 1983 DATUM GPS POSITIONS

JOB3499 H4473S1D S.R. 260 THOMPSONS DRAW SECTION

COORDINATES CENTRAL ZONE GILA COUNTY

GRID

Elevation codes

A LEVELING

B PUBLISHED BENCH MARKS OR PRECISION LEVEL FILES

G POSITIONING SYSTEM

CONVERT COORDINATES TO METRIC USING 0.3048 CONVERT ELEVATIONS TO METRIC USING 0.3048

POINT IDENTIFICATION	FIXED XY	FIXED Z	GPS SITE NO.	LATITUDE(N)	LONGITUDE(W)	SOURCE	ORD	NORTH(Y) FEET	EAST(X) FEET	ZONE	NAVD 88 ELEV FEET	GEOID HEIGHT FEET	GROUND ELEV.	CODE	TYPE OF MARK	DATE
3499-22			0022	34 19 40.71692	111 05 45.08230	P&M	3	1211733.199	947805.495	C	5454.479	-79.954	5454.48	G	5/8" REBAR	1997
3499-23H		F	0023	34 19 38.48253	111 05 44.04668	P&M	3 3	1211508.031	947894.171	C	5368.320	-79.976	5368.32	A	RR SPIKE	1997
3499-24		F	0024	34 19 32.94334	111 05 39.37364	P&M	3 3	1210951.258	948290.607	C	5352.830	-80.045	5352.83	A	5/8" REBAR	1997
3499-25H		F	0025	34 19 22.74576	111 05 38.02307	P&M	3 3	1209921.330	948412.232	C	5334.760	-80.081	5334.76	A	5/8" REBAR	1997
3499-26			0026	34 19 15.01487	111 05 33.52306	P&M	3	1209142.889	948795.972	C	5334.675	-79.796	5334.68	G	5/8" REBAR	1997
3499-28			0028	34 19 54.21245	111 05 17.83633	P&M	3	1213115.978	950079.332	C	5722.949	-79.831	5722.95	G	RR SPIKE	1997
3499-29H		F	0029	34 19 46.54334	111 05 13.52838	P&M	3 3	1212343.671	950446.927	C	5562.367	-79.866	5562.37	G	RR SPIKE	1997
3499-30		F	0030	34 19 38.82619	111 05 09.05346	P&M	3 3	1211566.630	950828.588	C	5449.362	-80.153	5449.36	A	RR SPIKE	1997
3499-31			0031	34 19 22.56350	111 06 24.25933	P&M	3	1209871.747	944534.575	C	5498.447	-80.225	5498.45	G	5/8" REBAR	1997
VPP 3499-22 alt.			0032	34 19 47.13312	111 05 52.28010	P&M	3	1212376.926	947196.630	C	5545.143	-79.922	5545.64	G	5/8" REBAR	1997
NW28 T11NR12E			0050	34 19 02.22938	111 06 02.41008	P&M	3	1207830.884	946383.560	C	5589.599	-79.903	5588.35	G	USGLO BC	1997
NW21 T11NR12E			0051	34 19 54.33939	111 06 02.63073	P&M	3	1213098.407	946322.750	C	5815.891	-80.297	5814.73	G	USGLO BC	1997
NQ29 T11NR12E		F	0052	34 19 02.15800	111 06 33.74332	P&M	3 3	1207802.678	943755.550	C	5753.369	-80.365	5753.25	A	USGLO BC 1935	1997
HES CC			0061	34 19 10.28295	111 05 15.11530	P&M	3	1208677.108	950343.756	C	5352.524	-80.064	5351.97	G	3/4" iron pipe	1997
HES 567 #2			0062	34 19 17.76486	111 05 38.21904	P&M	3	1209417.687	948399.861	C	5338.217	-80.075	5338.23	G	X on rock	1997
HES #3			0063	34 19 31.04160	111 05 41.45845	P&M	3	1210757.600	948117.317	C	5368.064	-79.992	5367.86	G	1/2" REBAR	1997
HES #4			0064	34 19 36.79090	111 05 41.07813	P&M	3	1211339.042	948144.512	C	5369.400	-79.957	5370.30	G	5/8" REBAR	1997
HES 567 #5			0065	34 19 36.78345	111 05 36.98762	P&M	3	1211341.066	948487.569	C	5350.091	-79.947	5348.59	G	X on2'x1' boulder	1997
T-1			0071	34 19 38.78397	111 05 21.04975	P&M	3	1211554.151	949822.550	C	5452.446	-79.896	5452.46	G	5/8" REBAR	1997
T-2			0072	34 19 39.68867	111 05 21.03718	P&M	3	1211645.614	949822.862	C	5455.446	-79.891	5455.46	G	5/8" REBAR	1997
851+90.43 RW LT			0073	34 18 15.90726	111 06 34.96609	P&M	3	1203126.506	943690.109	C	5668.987	-80.577	5668.99	G	5/8" REBAR	1997
851+90.43 RW RT			0074	34 18 16.25002	111 06 35.47741	P&M	3	1203160.813	943646.941	C	5676.180	-80.576	5675.80	G	USBPR BC 1960	1997
T-3			0075	34 18 53.09400	111 06 50.66439	P&M	3	1206875.182	942343.537	C	5685.252	-80.388	5684.93	G	USBPR BC 1960	1997
895+28.32 RW LT			0076	34 18 52.00698	111 06 49.88434	P&M	3	1206765.815	942409.833	C	5671.862	-80.393	5671.86	G	5/8" REBAR	1997
895+28.32 RW RT			0077	34 18 52.49402	111 06 49.15643	P&M	3	1206815.531	942470.498	C	5686.264	-80.388	5685.88	G	USBPR BC	1997

Click here for SR 260 Index

NAD 1983 DATUM GPS POSITIONS

JOB3499 H4473S1D S.R. 260 THOMPSONS DRAW SECTION

COORDINATES CENTRAL ZONE GILA COUNTY

Elevation codes

A LEVELING

B PUBLISHED BENCH MARKS OR PRECISION LEVEL FILES

G POSITIONING SYSTEM

GROUND

GAF = 1.00028

CONVERT COORDINATES TO METRIC USING 0.3048

CONVERT ELEVATIONS TO METRIC USING 0.3048

POINT IDENTIFICATION	FIXED XY	FIXED Z	GPS SITE NO.	LATITUDE(N)	LONGITUDE(W)	SOURCE	ORD	NORTH(Y) FEET	EAST(X) FEET	ZONE	NAVD 88 ELEV FEET	GEOID HEIGHT FEET	GROUND ELEV.	CODE	TYPE OF MARK	DATE
POWERS	F		0100	34 16 53.45101	111 09 37.57439	P&M	2	1195008.027	928693.540	C	5544.030	-81.444	5544.03	G	P&M AC	1984
KOHLS	F		0101	34 18 44.43485	111 06 04.39495	P&M	2	1206368.436	946496.458	C	6039.810	-80.337	6039.81	G	P&M AC	1984
TONTO	F	F	0102	34 19 23.37500	111 06 59.83502	P&M	2 3	1210268.921	941813.864	C	5864.451	-80.226	5864.14	A	P&M AC	1984
RIM LINE	F		0103	34 17 06.55298	110 53 22.25384	CGS	1	1197050.532	1010543.182	C	7541.940	-79.025	7541.94	G	USC&GS BC	1938
3499-16H=1956-20	F	F	0016	34 19 27.48063	111 06 21.15912	P&M	3 3	1210709.785	945055.162	C	5457.184	-80.116	5457.18	A	ADOT AC 1981	1981
3499-27=1956-14	F	F	0027	34 19 45.42481	111 05 31.82798	P&M	3 3	1212557.531	949178.891	C	5402.861	-79.883	5402.86	A	ADOT AC 1981	1981
NW29 T11N R12E	F		0053	34 19 02.17935	111 07 05.18846	P&M	3	1208122.178	941381.595	C	5699.678	-80.575	5699.18	G	USGLO BC 1935	1981
3499-1			0001	34 18 18.46540	111 06 40.84790	P&M	3	1203718.135	943458.745	C	5776.911	-80.557	5776.91	G	5/8" REBAR	1997
3499-2H		F	0002	34 18 18.40905	111 06 32.63401	P&M	3 3	1203717.905	944148.019	C	5645.314	-80.484	5645.31	A	5/8" REBAR	1997
3499-3			0003	34 18 25.68133	111 06 19.69840	P&M	3	1204461.888	945227.584	C	5634.712	-80.462	5634.58	G	5/8" REBAR	1997
3499-4		F	0004	34 18 36.19502	111 06 37.98497	P&M	3 3	1205512.778	943684.758	C	5632.704	-80.407	5632.70	A	5/8" REBAR	1997
3499-6H		F	0006	34 18 48.76697	111 06 47.35815	P&M	3 3	1206777.769	942888.248	C	5655.926	-80.300	5655.93	A	5/8" REBAR	1997
3499-7			0007	34 19 01.37382	111 06 33.09612	P&M	3	1208062.002	944074.731	C	5752.436	-80.328	5752.42	G	5/8" REBAR	1997
3499-9		F	0009	34 19 07.18993	111 07 02.34207	P&M	3 3	1208630.703	941616.416	C	5725.007	-80.325	5724.93	A	5/8" REBAR	1997
3499-10H		F	0010	34 19 12.23669	111 07 14.84847	P&M	3 3	1209132.773	940563.173	C	5787.867	-80.238	5787.87	A	5/8" REBAR	1997
3499-11			0011	34 19 21.82456	111 07 00.99824	P&M	3	1210111.379	941717.513	C	5834.102	-80.222	5834.10	G	5/8" REBAR	1997
3499-12			0012	34 19 20.94418	111 06 51.37960	P&M	3	1210028.720	942525.149	C	5635.969	-80.209	5635.96	G	5/8" REBAR	1997
3499-13H		F	0013	34 19 19.42571	111 06 41.00253	P&M	3 3	1209882.067	943396.930	C	5563.220	-80.256	5563.22	A	5/8" REBAR	1997
3499-14			0014	34 19 10.14922	111 06 37.25557	P&M	3	1208946.562	943718.720	C	5661.006	-80.063	5661.01	G	5/8" REBAR	1997
3499-15			0015	34 19 37.85932	111 06 29.32106	P&M	3	1211753.777	944362.096	C	5625.449	-80.091	5625.45	G	60D NAIL	1997
3499-17			0017	34 19 27.67622	111 06 10.50773	P&M	3	1210736.704	945948.561	C	5429.849	-80.174	5429.86	G	5/8" REBAR	1997
3499-18			0018	34 19 15.29421	111 06 14.31830	P&M	3	1209482.130	945638.903	C	5591.225	-80.215	5591.24	G	5/8" REBAR	1997
3499-19			0019	34 19 07.55102	111 06 11.70879	P&M	3	1208700.925	945864.097	C	5715.663	-80.037	5715.67	G	5/8" REBAR	1997
3499-20			0020	34 19 33.74431	111 06 07.05264	P&M	3	1211352.609	946233.496	C	5515.377	-80.102	5515.38	G	5/8" REBAR	1997
3499-21			0021	34 19 21.17701	111 05 58.47157	P&M	3	1210087.636	946963.576	C	5455.878	-79.943	5455.88	G	5/8" REBAR	1997

Click here for SR 260 Index

NAD 1983 DATUM GPS POSITIONS

JOB3499 H4473S1D S.R. 260 THOMPSONS DRAW SECTION

COORDINATES CENTRAL ZONE GILA COUNTY

GROUND

GAF = 1.00028

CONVERT COORDINATES TO METRIC USING 0.3048

Elevation codes

A LEVELING

B PUBLISHED BENCH MARKS OR PRECISION LEVEL FILES

G POSITIONING SYSTEM

CONVERT ELEVATIONS TO METRIC USING 0.3048

POINT IDENTIFICATION	FIXED XY	FIXED Z	GPS SITE NO.	LATITUDE(N)	LONGITUDE(W)	SOURCE	ORD	NORTH(Y) FEET	EAST(X) FEET	ZONE	NAVD 88 ELEV FEET	GEOID HEIGHT FEET	GROUND ELEV.	CODE	TYPE OF MARK	DATE
3499-22			0022	34 19 40.71692	111 05 45.08230	P&M	3	1212072.484	948070.881	C	5454.479	-79.954	5454.48	G	5/8" REBAR	1997
3499-23H		F	0023	34 19 38.48253	111 05 44.04668	P&M	3 3	1211847.253	948159.581	C	5368.320	-79.976	5368.32	A	RR SPIKE	1997
3499-24		F	0024	34 19 32.94334	111 05 39.37364	P&M	3 3	1211290.324	948556.128	C	5352.830	-80.045	5352.83	A	5/8" REBAR	1997
3499-25H		F	0025	34 19 22.74576	111 05 38.02307	P&M	3 3	1210260.108	948677.787	C	5334.760	-80.081	5334.76	A	5/8" REBAR	1997
3499-26			0026	34 19 15.01487	111 05 33.52306	P&M	3	1209481.449	949061.635	C	5334.675	-79.796	5334.68	G	5/8" REBAR	1997
3499-28			0028	34 19 54.21245	111 05 17.83633	P&M	3	1213455.650	950345.354	C	5722.949	-79.831	5722.95	G	RR SPIKE	1997
3499-29H		F	0029	34 19 46.54334	111 05 13.52838	P&M	3 3	1212683.127	950713.052	C	5562.367	-79.866	5562.37	G	RR SPIKE	1997
3499-30		F	0030	34 19 38.82619	111 05 09.05346	P&M	3 3	1211905.869	951094.820	C	5449.362	-80.153	5449.36	A	RR SPIKE	1997
3499-31			0031	34 19 22.56350	111 06 24.25933	P&M	3	1210210.511	944799.045	C	5498.447	-80.225	5498.45	G	5/8" REBAR	1997
VPP 3499-22 alt.			0032	34 19 47.13312	111 05 52.28010	P&M	3	1212716.392	947461.845	C	5545.143	-79.922	5545.64	G	5/8" REBAR	1997
NW28 T11NR12E			0050	34 19 02.22938	111 06 02.41008	P&M	3	1208169.077	946648.547	C	5589.599	-79.903	5588.35	G	USGLO BC	1997
NW21 T11NR12E			0051	34 19 54.33939	111 06 02.63073	P&M	3	1213438.075	946587.720	C	5815.891	-80.297	5814.73	G	USGLO BC	1997
NQ29 T11NR12E		F	0052	34 19 02.15800	111 06 33.74332	P&M	3 3	1208140.863	944019.802	C	5753.369	-80.365	5753.25	A	USGLO BC 1935	1997
HES CC			0061	34 19 10.28295	111 05 15.11530	P&M	3	1209015.538	950609.852	C	5352.524	-80.064	5351.97	G	3/4" iron pipe	1997
HES 567 #2			0062	34 19 17.76486	111 05 38.21904	P&M	3	1209756.324	948665.413	C	5338.217	-80.075	5338.23	G	X on rock	1997
HES #3			0063	34 19 31.04160	111 05 41.45845	P&M	3	1211096.612	948382.790	C	5368.064	-79.992	5367.86	G	1/2" REBAR	1997
HES #4			0064	34 19 36.79090	111 05 41.07813	P&M	3	1211678.217	948409.992	C	5369.400	-79.957	5370.30	G	5/8" REBAR	1997
HES 567 #5			0065	34 19 36.78345	111 05 36.98762	P&M	3	1211680.241	948753.146	C	5350.091	-79.947	5348.59	G	X on 2'x1' boulder	1997
T-1			0071	34 19 38.78397	111 05 21.04975	P&M	3	1211893.386	950088.500	C	5452.446	-79.896	5452.46	G	5/8" REBAR	1997
T-2			0072	34 19 39.68867	111 05 21.03718	P&M	3	1211984.875	950088.812	C	5455.446	-79.891	5455.46	G	5/8" REBAR	1997
851+90.43 RW LT			0073	34 18 15.90726	111 06 34.96609	P&M	3	1203463.381	943954.342	C	5668.987	-80.577	5668.99	G	5/8" REBAR	1997
851+90.43 RW RT			0074	34 18 16.25002	111 06 35.47741	P&M	3	1203497.698	943911.162	C	5676.180	-80.576	5675.80	G	USBPR BC 1960	1997
T-3			0075	34 18 53.09400	111 06 50.66439	P&M	3	1207213.107	942607.393	C	5685.252	-80.388	5684.93	G	USBPR BC 1960	1997
895+28.32 RW LT			0076	34 18 52.00698	111 06 49.88434	P&M	3	1207103.709	942673.708	C	5671.862	-80.393	5671.86	G	5/8" REBAR	1997
895+28.32 RW RT			0077	34 18 52.49402	111 06 49.15643	P&M	3	1207153.439	942734.390	C	5686.264	-80.388	5685.88	G	USBPR BC	1997

Click here for SR 260 Index

REMARKS

POINT IDENTIFICATION	GPS SITE NO.	JOB3499 H4473S1D SR 260 THOMPSONS DRAW SECTION
POWERS	0100	epoxied on stone
KOHLS	0101	epoxied in boulder
TONTO	0102	Set in 10" conc. post 4" above grd. 39' e.of c/l of dirt track & 3' e. of w.p.
RIM LINE	0103	Set in drill hole in rock along the top of Mogollon rim 1.5 miles w. of Heber Young rd.
3499-16H=1956-20	0016	epoxied to limestone
3499-27=1956-14	0027	Set flush
NW29 T11N R12E	0053	Set on pipe proj. 0.50' stpd S19 S20 S30 S29
3499-1	0001	Set flush in ground
3499-2H	0002	Set flush in ground
3499-3	0003	Set in ground projecting 0.13' above grd.
3499-4	0004	Set flush in ground
3499-6H	0006	Set flush in ground
3499-7	0007	Set flush
3499-9	0009	Set flush
3499-10H	0010	Set flush W/TAG in ground & n. of SR260 off of the forest control rd.
3499-11	0011	Set flush W/TAG in ground
3499-12	0012	Set flush W/TAG in ground
3499-13H	0013	Set flush in ground
3499-14	0014	Set flush W/TAG in ground
3499-15	0015	set flush W/TAG in ground
3499-17	0017	Set flush W/TAG in ground
3499-18	0018	Set flush in ground
3499-19	0019	Set flush in ground
3499-20	0020	Set flush W/TAG in ground
3499-21	0021	Set flush W/TAG in ground just south of "Indian gardens"

Click here for SR 260 Index

REMARKS

POINT IDENTIFICATION	GPS SITE NO.	JOB3499 H4473S1D SR 260 THOMPSONS DRAW SECTION
3499-22	0022	Set flush W/TAG in ground
3499-23H	0023	Set flush W/TAG in ground
3499-24	0024	Set flush in ground
3499-25H	0025	Set flush W/TAG in ground
3499-26	0026	Set flush W/TAG in ground
3499-28	0028	Set flush W/TAG
3499-29H	0029	Set flush W/TAG
3499-30	0030	Set flush W/TAG
3499-31	0031	Set flush W/TAG in ground
VPP 3499-22 alt.	0032	Set underground 0.5'
NW28 T11NR12E	0050	Set on pipe ? proj. 1.25'
NW21 T11NR12E	0051	Set on pipe ? proj. 1.16'
NQ29 T11NR12E	0052	Set on pipe ? proj. 0.12'
HES CC	0061	Set w/brass LS tag #16520 in ground proj. 0.55'
HES 567 #2	0062	Set flush in ground s. of KOHLS RANCH LODGE on a dirt rd. to summer cabins
HES #3	0063	Set in ground proj. 0.2'
HES #4	0064	Set in underground 0.9'
HES 567 #5	0065	Set in ground proj. 1.5' w/ HES 567 chiseled on the west face 7 behind Firehouse
T-1	0071	Set flush in ground
T-2	0072	Set flush in ground
851+90.43 RW LT	0073	Set flush in ground
851+90.43 RW RT	0074	Set on pipe proj. 0.38'
T-3	0075	Set on pipe proj. 0.32'
895+28.32 RW LT	0076	Set flush in ground
895+28.32 RW RT	0077	Set on pipe proj. 0.38'

Click here for SR 260 Index

Click here for SR 260 Index

Click here for SR 260 Index

STATE OF ARIZONA
DEPARTMENT OF TRANSPORTATION
INTERMODAL TRANSPORTATION DIVISION

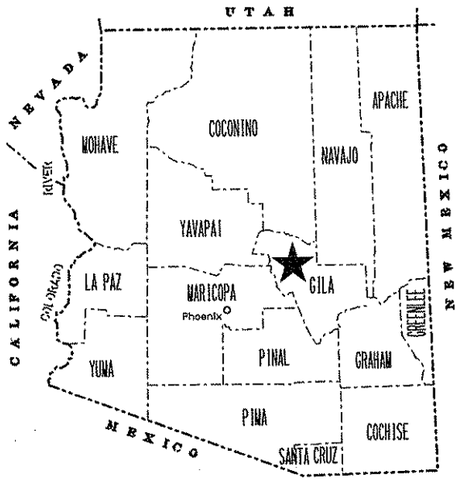

RIGHT OF WAY PLAN OF THE
PAYSON-SHOW LOW HWY. (S.R. 260)
KOHL'S RANCH
260 GI 266 H4473 01R
F 053-2-821

Click here for SR 260 Index

LENGTH OF PROJECT 3.54 MI. DISTRICT P

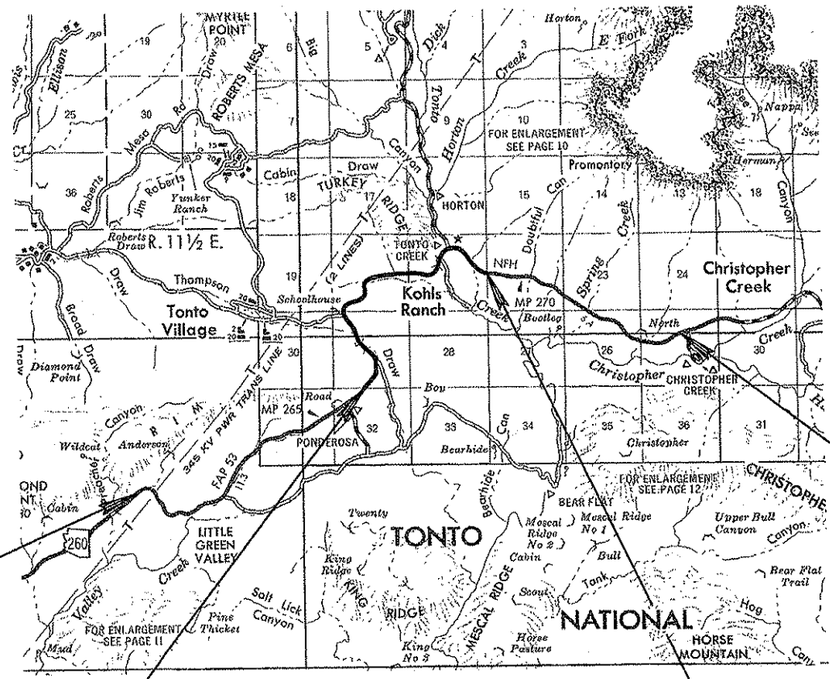

M.P. 266.0

M.P. 269.5

260 GI 263 H4699 01R	260 GI 266 H4473 01R	260 GI 269 H4698 01R
F 053-2-823	F 053-2-821	F 053-2-822

ARIZONA DEPARTMENT OF TRANSPORTATION BOARD
APPROVED BY EDWARD D. WRIGHT, STATE ENGINEER
FOR RIGHT OF WAY ACQUISITION IN ACCORDANCE WITH
RESOLUTION: 2000-03-A-026 DATED 3/17/2000

APPROVED BY CHIEF RIGHT OF WAY AGENT IN ACCORDANCE WITH ROADWAY PLANS
R. B. Cashwell for STEPHEN HANSEN 8-15-'00 DATED

DRAWING NO.	D-4-T-410
SHEET NO.	1 OF 10

PUBLIC HEARING REQUIREMENTS CERTIFIED	1-10-96
ENVIRONMENTAL CLEARANCE	
C & S REVIEW	
BID SET REVIEW	

15 DEC 2000 f:\9924\02\cadd\dgn\260rw266.fst

OWNERSHIP RECORD

PARCEL NUMBER	OWNER	DESCRIPTION	TOTAL AREA	AREA REQUIRED GROSS INCLUDING EXISTING R/W	AREA REQUIRED NET EXCLUDING EXISTING R/W	NEW EASEMENTS	EXISTING EASEMENTS	REMAINDER LEFT	REMAINDER RIGHT	SHEET NO.
4-0530	U.S.A. (TONTO NATIONAL FOREST)	Pt. Sec. 20, Sec. 21, Sec. 29, T. 11 N., R. 12 E.			~~7,016,970~~ ± 6,409,742±					4-10

ACQUISITION RECORD

CHIEF R/W AGENT APPROVAL	INSTRUMENT TYPE	INSTRUMENT DATE	RECORDED DATE	RECORDED DOCUMENT

REVISIONS

C.O. NO.	DATE	BY	DESCRIPTION
9436	11-10-00	CWH	CHANGED NET AREA PAR 4-0530

DRAWING NO.	D-4-T-410
HARD COPY	ER 9737
DRAWN/DATE	CWH/KMP 4-2000
CHECKED	ADR 4-2000

AZTEC ENGINEERING
3747 E. GROVE ST. Phoenix AZ 85040-3982
Tel (602) 454-0402 Fax (602) 454-0483
Email: aztecest@aol.com

ARIZONA DEPARTMENT OF TRANSPORTATION
INTERMODAL TRANSPORTATION DIVISION
RIGHT OF WAY PLANS SECTION

HIGHWAY: PAYSON-SHOW LOW HWY

PROJECT NO.: F-053-2-821

TRACS NO.: 260 GI 266 H4473 01R

ROUTE: S.R. 260

SECTION: KOHL'S RANCH SECTION

REGISTERED LAND SURVEYOR CERTIFICATE NO. 25396 ALAN D. REECE ARIZONA U.S.A. EXPIRES 12-31-2000

SHEET 2 OF 10

Click here for SR 260 Index

15 DEC 2000 f:\9924\02\oadd\dgn\260rw266.o01

For Survey Information, see Results of Survey, project no. STP-053-2-(35), dwg. no. D-4-T-426.

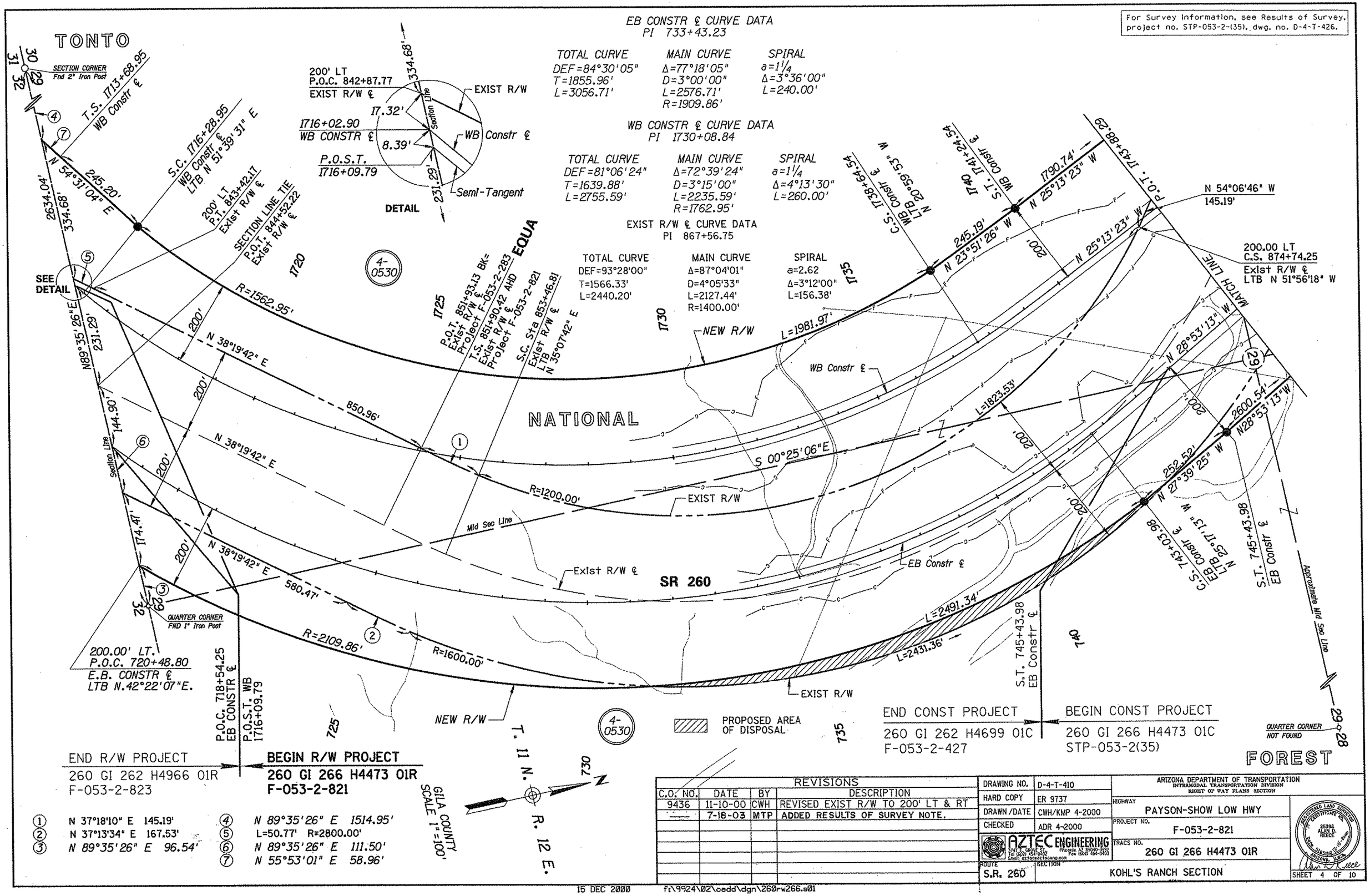

REVISIONS			
C.O. NO.	DATE	BY	DESCRIPTION
9436	11-10-00	CWH	REVISED EXIST R/W TO 200' LT & RT
—	7-18-03	MTP	ADDED RESULTS OF SURVEY NOTE.

DRAWING NO.	D-4-T-410
HARD COPY	ER 9737
DRAWN/DATE	CWH/KMP 4-2000
CHECKED	ADR 4-2000
ROUTE	S.R. 260

AZTEC ENGINEERING
3747 N. Grand St. Phoenix, AZ 85019-5201
Tel (602) 454-0402 Fax (602) 454-0403
Email: aztecaz@cqcorp.com

ARIZONA DEPARTMENT OF TRANSPORTATION
INTERMODAL TRANSPORTATION DIVISION
RIGHT OF WAY PLANS SECTION

HIGHWAY: PAYSON-SHOW LOW HWY
PROJECT NO.: F-053-2-821
TRACS NO.: 260 GI 266 H4473 01R
SECTION: KOHL'S RANCH SECTION

REGISTERED LAND SURVEYOR CERTIFICATE NO. 25396 ALAN D. REECE Date Signed 12-15-2000 ARIZONA, U.S.A.

SHEET 4 OF 10

15 DEC 2000 f:\9924\02\cadd\dgn\260rw266.s01

Click here for SR 260 Index

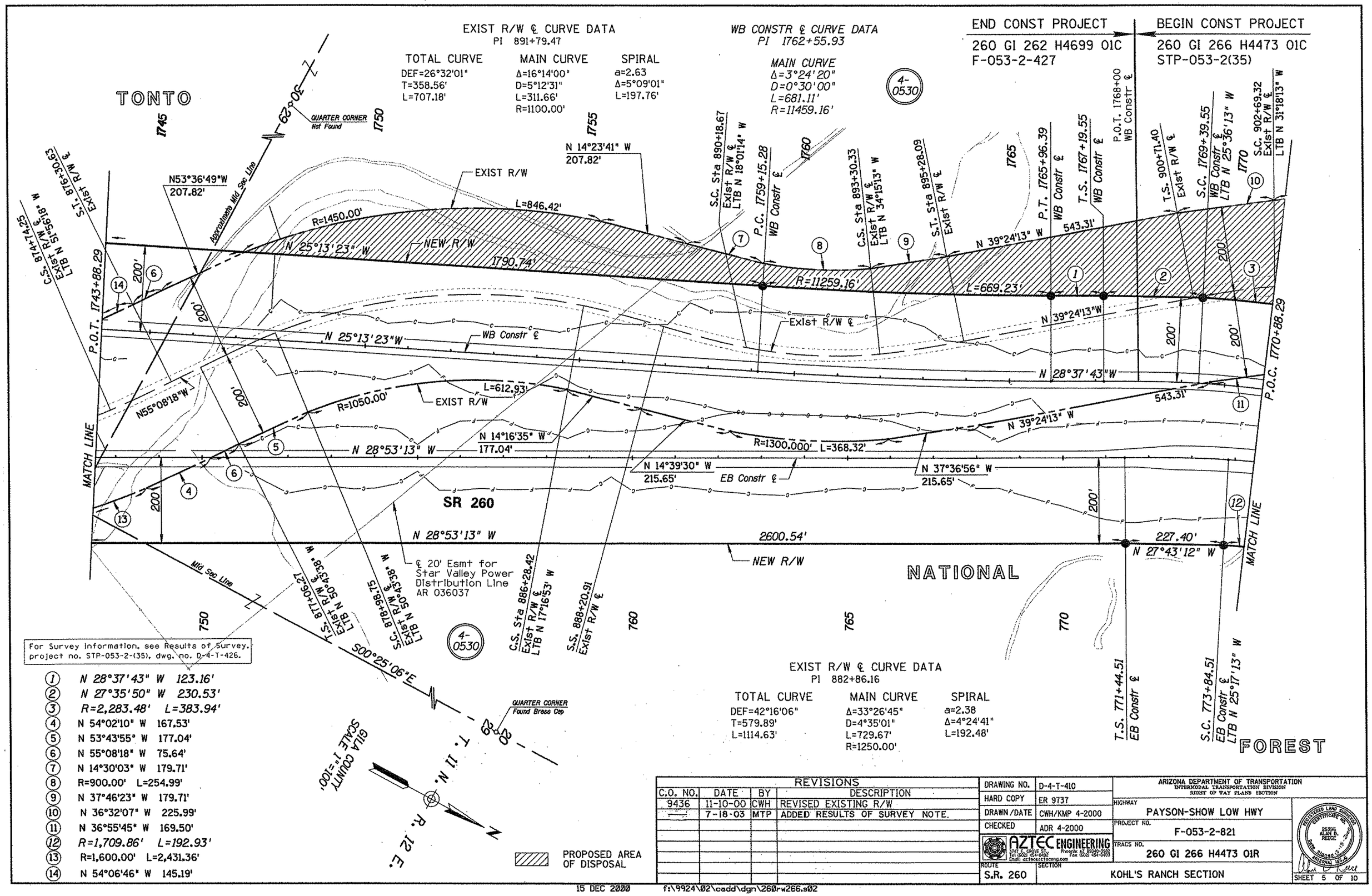

REVISIONS			
C.O. NO.	DATE	BY	DESCRIPTION
9436	11-10-00	CWH	REVISED EXISTING R/W
—	7-18-03	MTP	ADDED RESULTS OF SURVEY NOTE.

DRAWING NO.	D-4-T-410
HARD COPY	ER 9737
DRAWN/DATE	CWH/KMP 4-2000
CHECKED	ADR 4-2000

AZTEC ENGINEERING

ARIZONA DEPARTMENT OF TRANSPORTATION
INTERMODAL TRANSPORTATION DIVISION
RIGHT OF WAY PLANS SECTION

HIGHWAY: PAYSON-SHOW LOW HWY
PROJECT NO.: F-053-2-821
TRACS NO.: 260 GI 266 H4473 01R
ROUTE: S.R. 260
SECTION: KOHL'S RANCH SECTION
SHEET 5 OF 10

15 DEC 2000 f:\9924\02\oadd\dgn\260rw266.s02

Click here for SR 260 Index

END R/W PROJECT
260 GI 262 H4699 01R
F-053-2-823
END CONST PROJECT
260 GI 262 H4699 01C
F-053-2-427

BEGIN R/W PROJECT
260 GI 266 H4473 01R
F-053-2-821
BEGIN CONST PROJECT
260 GI 266 H4473 01C
STP 053-2(35)

END R/W PROJECT
260 GI 266 H4473 01R
F-053-2-821
END CONST PROJECT
260 GI 266 H4473 01C
STP 053-2(35)

BEGIN R/W PROJECT
260 GI 269 H4698 01R
F-053-2-822
BEGIN CONST PROJECT
260 GI 269 H4698 01C
STP 053-2(38)

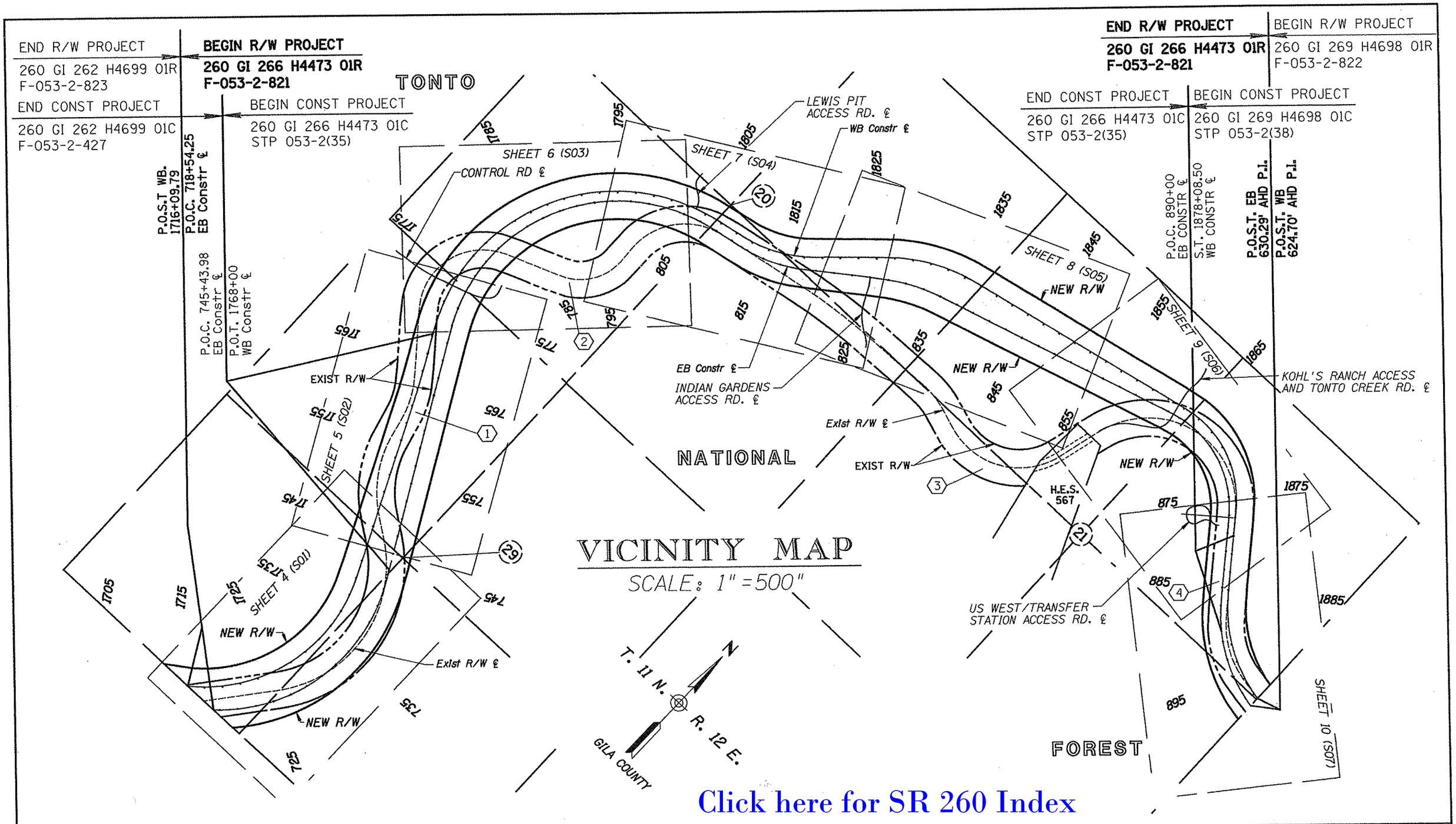

VICINITY MAP

SCALE: 1" = 500"

Click here for SR 260 Index

INDEX TO EXISTING R/W

IND.	SUBDIVISION	SEC.	TWP.	R.	ACQ. FROM	TYPE	F/E	BK./DKT.	PAGE	WIDTH	YEAR	PARCEL NO.
1	Pt., SW1/4, SE1/4, NW1/4	29	11N	12E	TONTO NATIONAL FOREST	R.E.	ESMT			400		
2	Pt., SW1/4, SE1/4, NE1/4	20	11N	12E	TONTO NATIONAL FOREST	H.E.D.I.F.	ESMT			400		
3	Pt.,SW1/4, NW1/4	21	11N	12E	TONTO NATIONAL FOREST		ESMT			400		
4	Pt., NW1/4, NE1/4, SE1/4	21	11N	12E	TONTO NATIONAL FOREST	ESMT	ESMT	DKT 422	52	400	1977	

REVISIONS

C.O. NO.	DATE	BY	DESCRIPTION
9436	11-10-00	CWH	REVISED EXISTING R/W AND BEGINNING PROJECT STATION

DRAWING NO.	D-4-T-410
HARD COPY	ER 9737
DRAWN/DATE	CWH/KMP 4-2000
CHECKED	ADR 4-2000

AZTEC ENGINEERING
3747 E. GROVE ST.
Tel (602) 454-0402
Email: aztec@aztecengineering.com
Phoenix AZ 85042-3326
Fax (602) 454-0403

ROUTE: S.R. 260
SECTION: KOHL'S RANCH SECTION

ARIZONA DEPARTMENT OF TRANSPORTATION
INTERMODAL TRANSPORTATION DIVISION
RIGHT OF WAY PLANS SECTION

HIGHWAY: PAYSON-SHOW LOW HWY
PROJECT NO.: F-053-2-821
TRACS NO.: 260 GI 266 H4473 01R

REGISTERED LAND SURVEYOR CERTIFICATE NO. 35396 ALAN D. REECE ARIZONA, U.S.A.

SHEET 3 OF 10

15 DEC 2000 f:\9924\02\oadd\dgn\260rw266.v01

EXIST R/W ℄ CURVE DATA
PI 911+34.60

TOTAL CURVE	MAIN CURVE	SPIRAL
DEF=107°52'00"	Δ=91°40'00"	a=4.14
T=1063.20'	D=8°11'06"	Δ=8°06'00"
L=1515.76'	L=1119.92'	L=197.92'
	R=700.00'	

EXIST R/W ℄ CURVE DATA
PI 925+56.49

TOTAL CURVE	MAIN CURVE	SPIRAL
DEF=71°58'15"	Δ=54°10'15"	a=5.12
T=530.57'	D=9°32'57"	Δ=8°54'00"
L=940.08'	L=567.28'	L=186.40'
	R=600.00'	

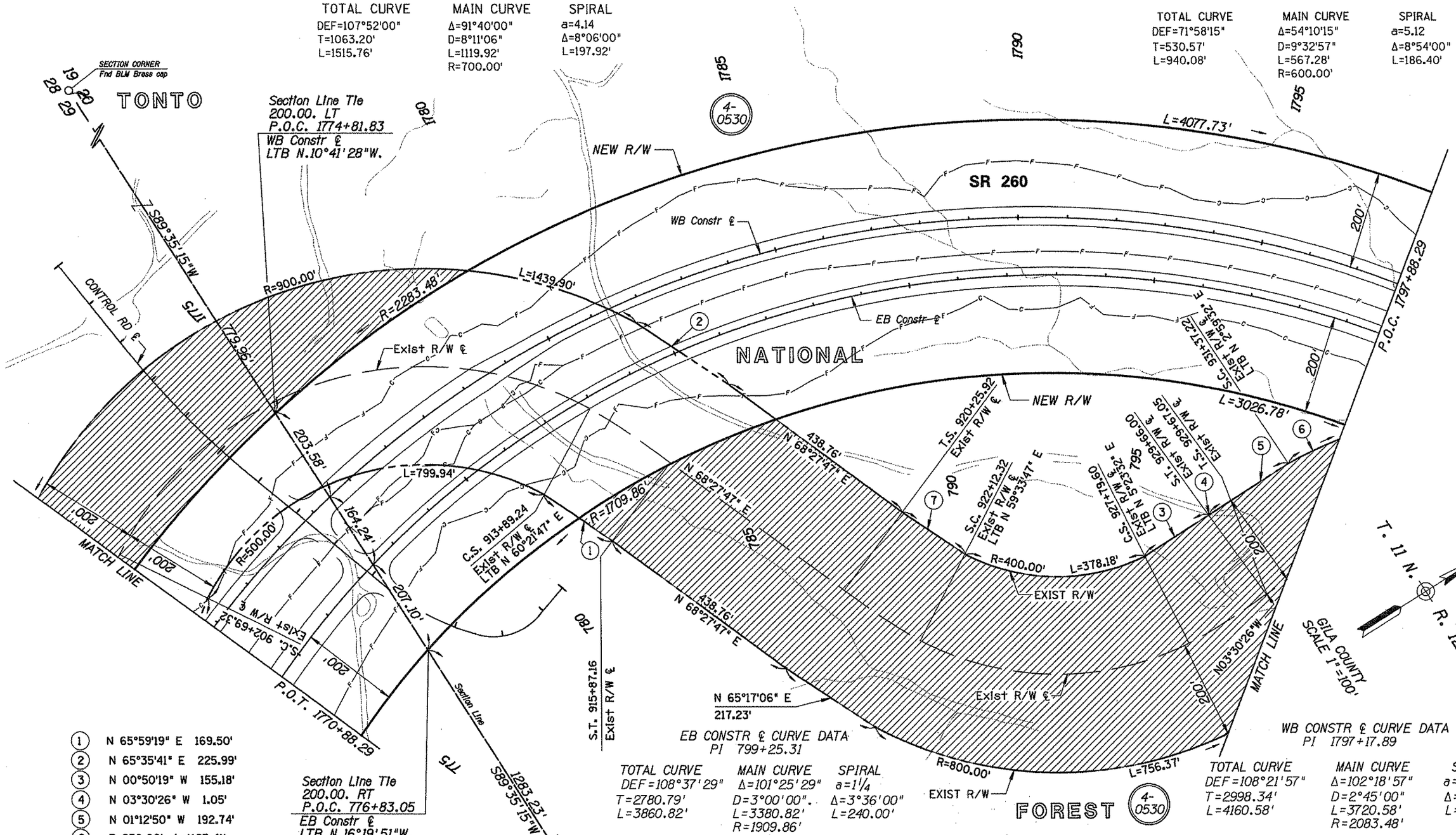

1	N 65°59'19" E 169.50'
2	N 65°35'41" E 225.99'
3	N 00°50'19" W 155.18'
4	N 03°30'26" W 1.05'
5	N 01°12'50" W 192.74'
6	R=950.00' L=1163.41'
7	N 65°47'38" E 155.18'

EB CONSTR ℄ CURVE DATA
PI 799+25.31

TOTAL CURVE	MAIN CURVE	SPIRAL
DEF=108°37'29"	Δ=101°25'29"	a=1¼
T=2780.79'	D=3°00'00"	Δ=3°36'00"
L=3860.82'	L=3380.82'	L=240.00'
	R=1909.86'	

WB CONSTR ℄ CURVE DATA
PI 1797+17.89

TOTAL CURVE	MAIN CURVE	SPIRAL
DEF=108°21'57"	Δ=102°18'57"	a=1¼
T=2998.34'	D=2°45'00"	Δ=3°01'30"
L=4160.58'	L=3720.58'	L=220.00'
	R=2083.48'	

For Survey Information, see Results of Survey, project no. STP-053-2-(35), dwg. no. D-4-T-426.

REVISIONS

C.O. NO.	DATE	BY	DESCRIPTION
	7-28-03	MTP	ADDED RESULTS OF SURVEY NOTE.

DRAWING NO.	D-4-T-410
HARD COPY	ER 9737
DRAWN/DATE	CWH/KMP 4-2000
CHECKED	ADR 4-2000
ROUTE	S.R. 260

AZTEC ENGINEERING
1747 E. GROVE ST. Phoenix AZ 85040-7202
Tel (602) 454-0402 Fax (602) 454-0403
Email: aztec@aztecengr.com

ARIZONA DEPARTMENT OF TRANSPORTATION
INTERMODAL TRANSPORTATION DIVISION
RIGHT OF WAY PLANS SECTION

HIGHWAY: PAYSON-SHOW LOW HWY
PROJECT NO.: F-053-2-821
TRACS NO.: 260 GI 266 H4473 01R
SECTION: KOHL'S RANCH SECTION

REGISTERED LAND SURVEYOR CERTIFICATE NO. 25396 ALAN D. REECE ARIZONA U.S.A. 10-15-2003

SHEET 6 OF 10

15 DEC 2000 f:\9924\02\cadd\dgn\260rw266.s03

Click here for SR 260 Index

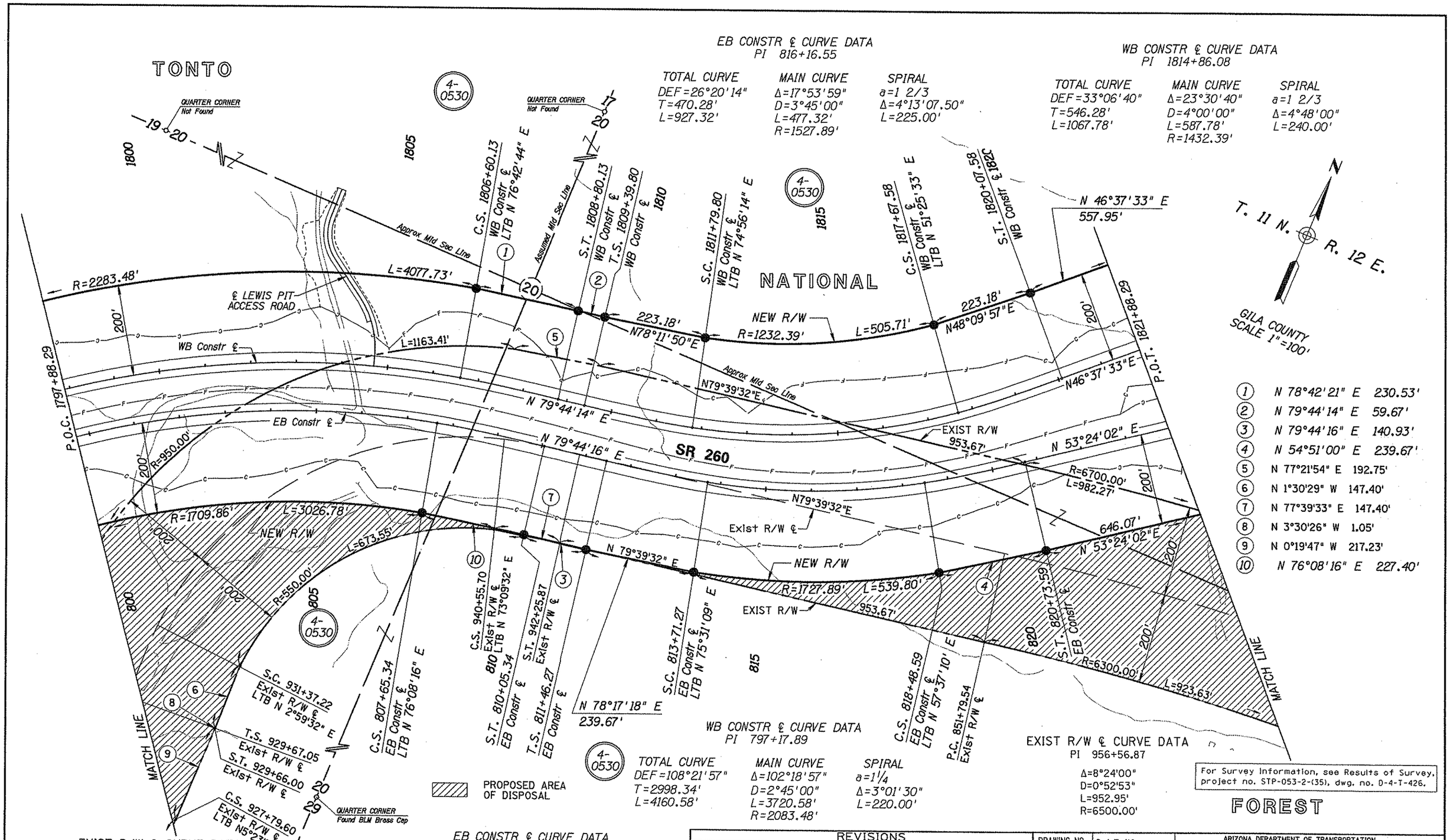

EB CONSTR ℄ CURVE DATA
PI 816+16.55

TOTAL CURVE	MAIN CURVE	SPIRAL
DEF=26°20'14"	Δ=17°53'59"	a=1 2/3
T=470.28'	D=3°45'00"	Δ=4°13'07.50"
L=927.32'	L=477.32'	L=225.00'
	R=1527.89'	

WB CONSTR ℄ CURVE DATA
PI 1814+86.08

TOTAL CURVE	MAIN CURVE	SPIRAL
DEF=33°06'40"	Δ=23°30'40"	a=1 2/3
T=546.28'	D=4°00'00"	Δ=4°48'00"
L=1067.78'	L=587.78'	L=240.00'
	R=1432.39'	

WB CONSTR ℄ CURVE DATA
PI 797+17.89

TOTAL CURVE	MAIN CURVE	SPIRAL
DEF=108°21'57"	Δ=102°18'57"	a=1¼
T=2998.34'	D=2°45'00"	Δ=3°01'30"
L=4160.58'	L=3720.58'	L=220.00'
	R=2083.48'	

EXIST R/W ℄ CURVE DATA
PI 956+56.87

Δ=8°24'00"
D=0°52'53"
L=952.95'
R=6500.00'

For Survey Information, see Results of Survey, project no. STP-053-2-(35), dwg. no. D-4-T-426.

EXIST R/W ℄ CURVE DATA
PI 937+19.02

TOTAL CURVE	MAIN CURVE	SPIRAL
DEF=83°10'00"	Δ=70°10'00"	a=4.49
T=751.97'	D=7°38'22"	Δ=6°30'00"
L=1258.82'	L=918.48'	L=170.17'
	R=750.00'	

EB CONSTR ℄ CURVE DATA
PI 799+25.31

TOTAL CURVE	MAIN CURVE	SPIRAL
DEF=108°37'29"	Δ=101°25'29"	a=1 ¼
T=2780.79'	D=3°00'00"	Δ=3°36'00"
L=3860.82'	L=3380.82'	L=240.00'
	R=1909.86'	

REVISIONS

C.O. NO.	DATE	BY	DESCRIPTION
	7-18-03	MTP	ADDED RESULTS OF SURVEY NOTE.

DRAWING NO.	D-4-T-410
HARD COPY	ER 9737
DRAWN/DATE	CWH/KMP 4-2000
CHECKED	ADR 4-2000

AZTEC ENGINEERING
3142 E. GROVE ST. Phoenix AZ 85040-3382
Tel (602) 454-0402 Fax (602) 454-0403
email aztecaztecengr.com

ARIZONA DEPARTMENT OF TRANSPORTATION
INTERMODAL TRANSPORTATION DIVISION
RIGHT OF WAY PLANS SECTION

HIGHWAY: PAYSON-SHOW LOW HWY
PROJECT NO.: F-053-2-821
TRACS NO.: 260 GI 266 H4473 01R
ROUTE: S.R. 260
SECTION: KOHL'S RANCH SECTION

REGISTERED LAND SURVEYOR CERTIFICATE NO. 25366 ALAN D. REECE Date Signed 12-15-2000 ARIZONA U.S.A.

SHEET 7 OF 10

15 DEC 2000 f:\9924\02\cadd\dgn\260rw266.s04

Click here for SR 260 Index

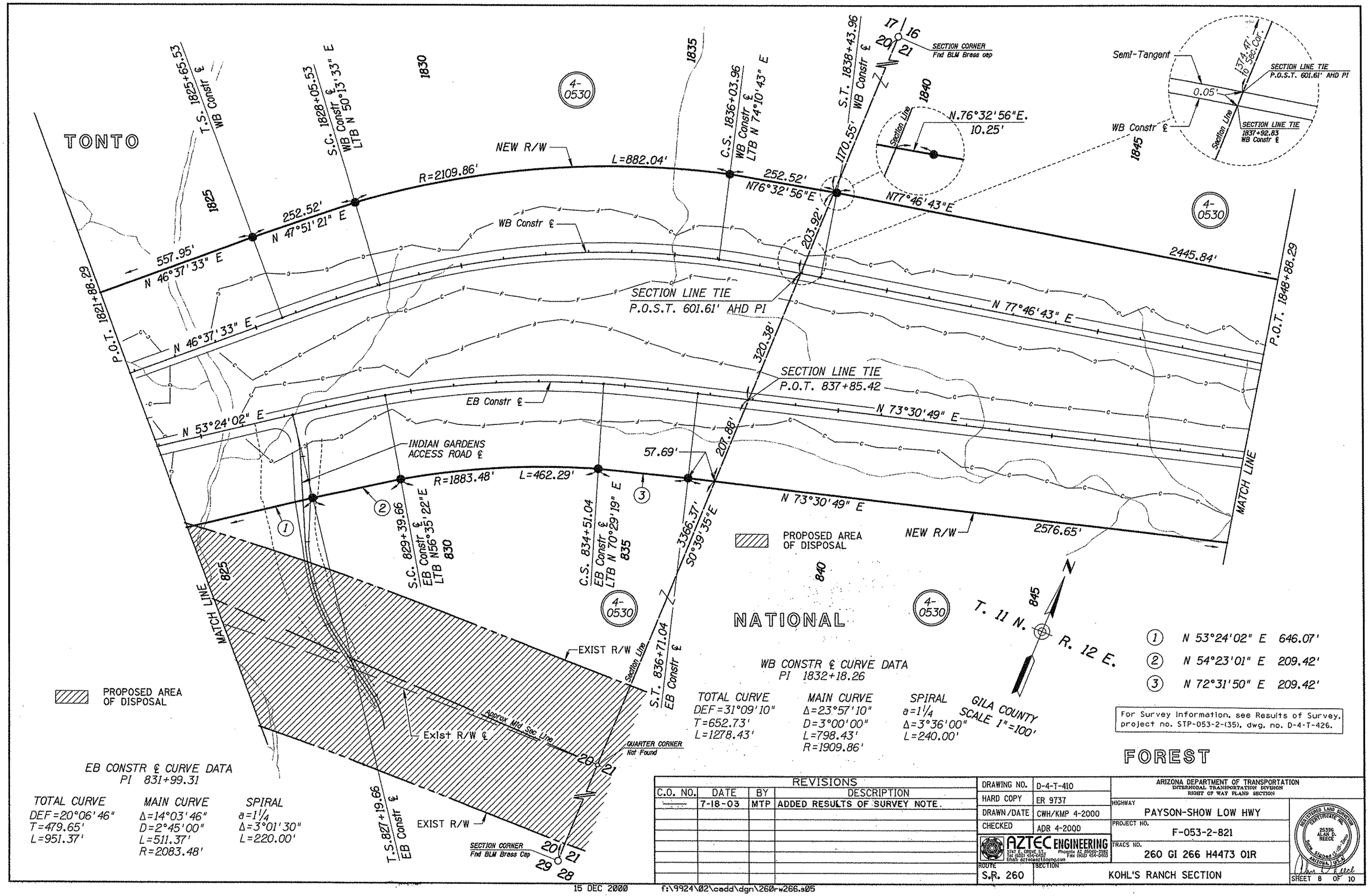

Click here for SR 260 Index

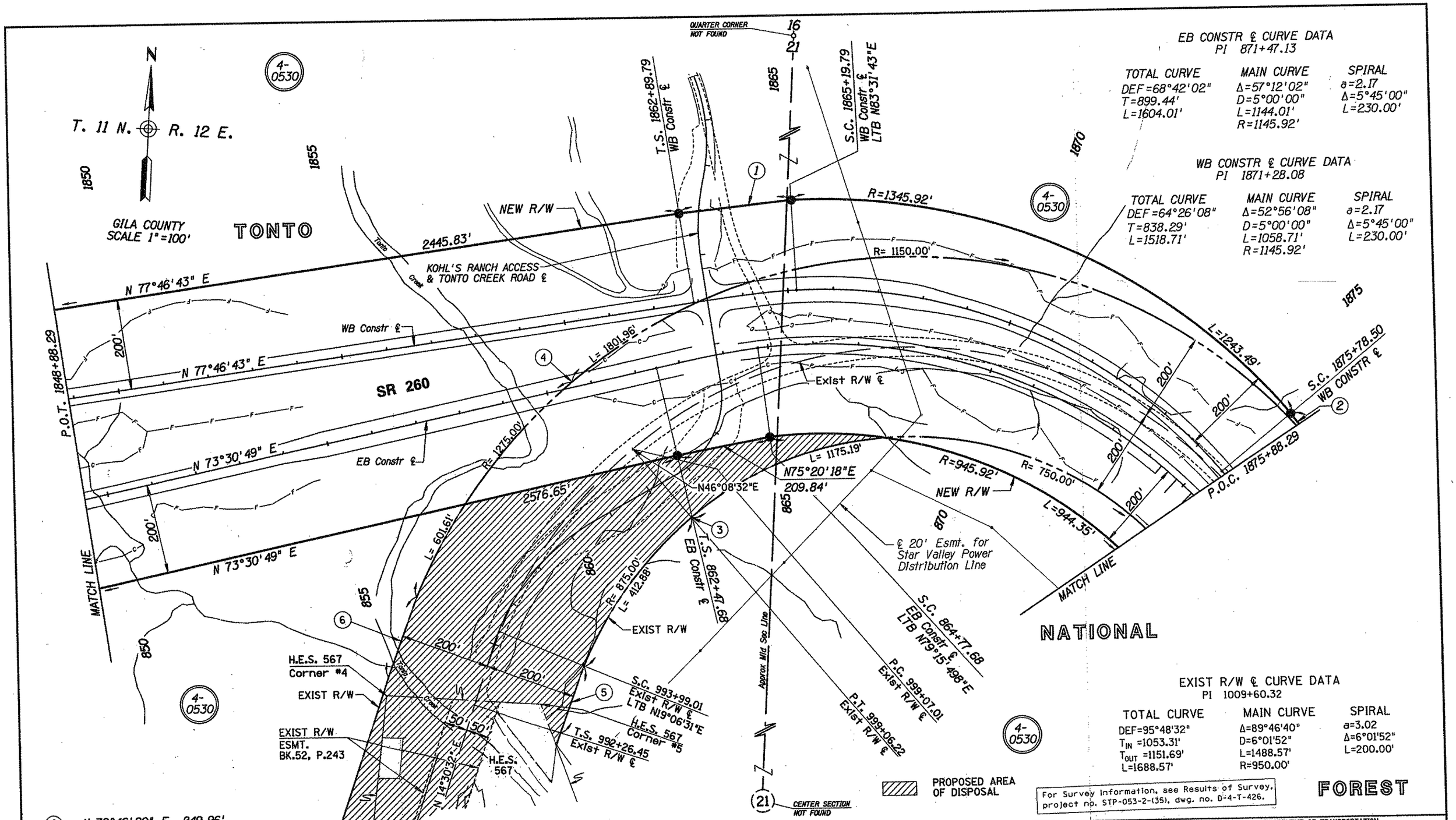

EB CONSTR ℄ CURVE DATA
PI 871+47.13

TOTAL CURVE	MAIN CURVE	SPIRAL
DEF=68°42'02"	Δ=57°12'02"	a=2.17
T=899.44'	D=5°00'00"	Δ=5°45'00"
L=1604.01'	L=1144.01'	L=230.00'
	R=1145.92'	

WB CONSTR ℄ CURVE DATA
PI 1871+28.08

TOTAL CURVE	MAIN CURVE	SPIRAL
DEF=64°26'08"	Δ=52°56'08"	a=2.17
T=838.29'	D=5°00'00"	Δ=5°45'00"
L=1518.71'	L=1058.71'	L=230.00'
	R=1145.92'	

EXIST R/W ℄ CURVE DATA
PI 1009+60.32

TOTAL CURVE	MAIN CURVE	SPIRAL
DEF=95°48'32"	Δ=89°46'40"	a=3.02
T_{IN} =1053.31'	D=6°01'52"	Δ=6°01'52"
T_{OUT} =1151.69'	L=1488.57'	L=200.00'
L=1688.57'	R=950.00'	

EXIST R/W ℄ CURVE DATA
PI 996+15.39

TOTAL CURVE	MAIN CURVE	SPIRAL
DEF=31°38'00"	Δ=27°02'01"	a=3.09
T_{IN} =388.94'	D=5°19'47"	Δ=4°35'59"
T_{OUT} =306.73'	L=507.21'	L=172.56'
L=679.77'	R=1075.00'	

1. N 79°46'20" E 249.96'
2. S 39°46'45" E 249.96'
3. N 46°08'32" E 0.79'
4. N 46°08'32" E 0.79'
5. N 15°57'47" E 156.47'
6. N 16°06'25" E 188.56'

PROPOSED AREA OF DISPOSAL

For Survey information, see Results of Survey, project no. STP-053-2-(35), dwg. no. D-4-T-426.

REVISIONS

C.O. NO.	DATE	BY	DESCRIPTION
—	7-18-03	MTP	ADDED RESULTS OF SURVEY NOTE.
—	10/30/07	ADR	REVISED HATCHING WITHIN THE PROPOSED
—	"	"	AREA OF DISPOSAL.

DRAWING NO.	D-4-T-410
HARD COPY	ER 9737
DRAWN/DATE	CWH/KMP 4-2000
CHECKED	ADR 4-2000

AZTEC ENGINEERING

ARIZONA DEPARTMENT OF TRANSPORTATION
INTERMODAL TRANSPORTATION DIVISION
RIGHT OF WAY PLANS SECTION

HIGHWAY: PAYSON-SHOW LOW HWY
PROJECT NO. F-053-2-821
TRACS NO. 260 GI 266 H4473 01R
ROUTE: S.R. 260
SECTION: KOHL'S RANCH SECTION
SHEET 9 OF 10

15 DEC 2000 f:\9924\02\oadd\dgn\260rw266.s06

Click here for SR 260 Index

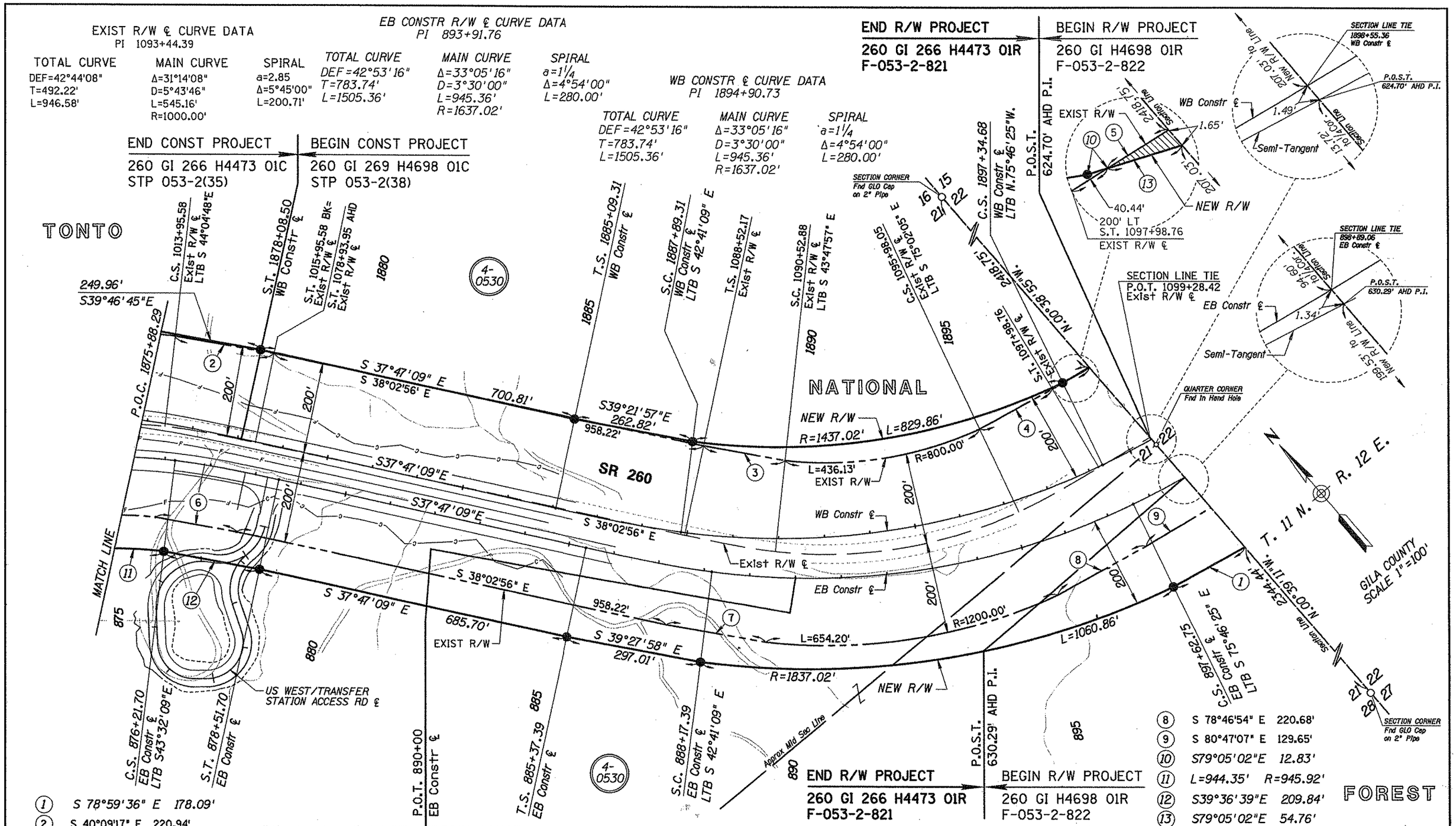

Click here for SR 260 Index

RIGHT OF WAY MONUMENTATION SURVEY

THIS SURVEY SUPPLEMENTS THE RESULTS OF SURVEY PROVIDED BY STANTECH CONSULTING DATED NOVEMBER 1998, FOR ADOT CONSTRUCTION PROJECT STP-053-2(35) AND ADOT R/W PROJECT F-053-2-821, LOCATED IN PORTIONS OF SECTIONS 20, 21 & 29, T.11N. R.12E. GILA & SALT RIVER MERIDIAN, GILA COUNTY, ARIZONA

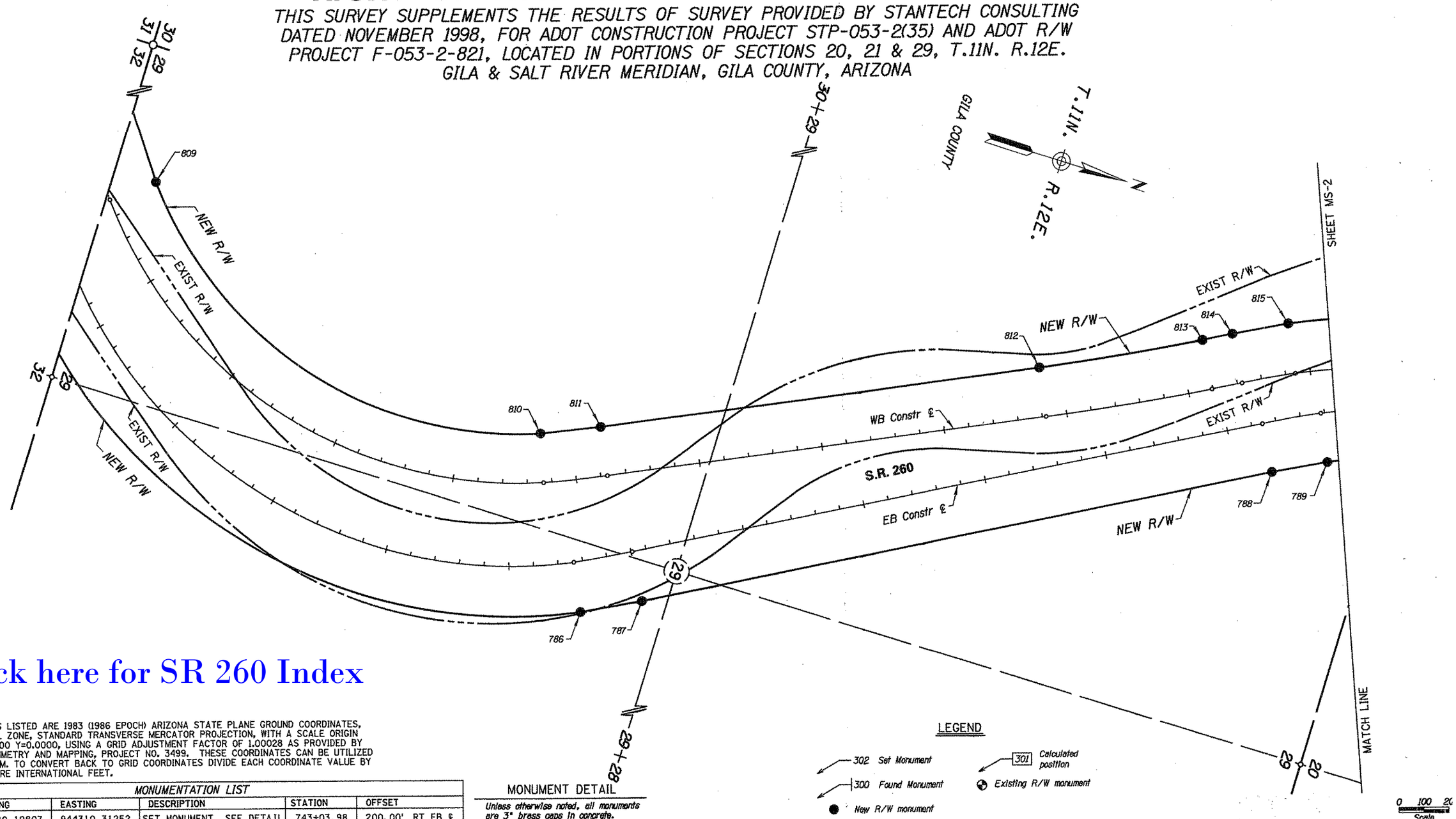

Click here for SR 260 Index

NOTE:
ALL COORDINATES LISTED ARE 1983 (1986 EPOCH) ARIZONA STATE PLANE GROUND COORDINATES, ARIZONA CENTRAL ZONE, STANDARD TRANSVERSE MERCATOR PROJECTION, WITH A SCALE ORIGIN POINT OF X=0.0000 Y=0.0000, USING A GRID ADJUSTMENT FACTOR OF 1.00028 AS PROVIDED BY ADOT PHOTOGRAMMETRY AND MAPPING, PROJECT NO. 3499. THESE COORDINATES CAN BE UTILIZED AS GROUND DATUM. TO CONVERT BACK TO GRID COORDINATES DIVIDE EACH COORDINATE VALUE BY 1.00028. UNITS ARE INTERNATIONAL FEET.

MONUMENTATION LIST

PT.	NORTHING	EASTING	DESCRIPTION	STATION	OFFSET
786	1205180.19807	944310.31252	SET MONUMENT, SEE DETAIL	743+03.98	200.00' RT EB ℄
787	1205403.86692	944193.09742	SET MONUMENT, SEE DETAIL	745+43.98	200.00' RT EB ℄
788	1207680.83026	942936.82484	SET MONUMENT, SEE DETAIL	771+44.51	200.00' RT EB ℄
789	1207882.12833	942831.05089	SET MONUMENT, SEE DETAIL	773+84.51	200.00' RT EB ℄
809	1203025.23103	943187.39115	SET MONUMENT, SEE DETAIL	1716+28.95	200.00' LT WB ℄
810	1204811.15699	943676.97658	SET MONUMENT, SEE DETAIL	1738+64.54	200.00' LT WB ℄
811	1205035.39953	943577.80626	SET MONUMENT, SEE DETAIL	1741+24.54	200.00' LT WB ℄
812	1206655.39515	942814.69505	SET MONUMENT, SEE DETAIL	1759+15.28	200.00' LT WB ℄
813	1207251.98386	942511.68889	SET MONUMENT, SEE DETAIL	1765+96.39	200.00' LT WB ℄
814	1207360.09023	942452.67717	SET MONUMENT, SEE DETAIL	1767+19.55	200.00' LT WB ℄
815	1207564.39016	942345.88398	SET MONUMENT, SEE DETAIL	1769+39.55	200.00' LT WB ℄

REFER TO THE R/W PLANS FOR THE BASIS OF STATIONING.

MONUMENT DETAIL

Unless otherwise noted, all monuments are 3" brass caps in concrete. Typical stamping below.

ARIZONA DOT
C S
1825+05.53
LS 25396
2005

LEGEND

302 Set Monument
300 Found Monument
New R/W monument
301 Calculated position
Existing R/W monument

CHANGE ORDER REVISIONS			
C.O. NO.	DATE	BY	DESCRIPTION OF REVISIONS

DRAWING NO.	D-4-T-410
DATE	MARCH 2006
DRAWN/DATE	WFM 05/06
CHECKED	ADR 05/06

AZTEC
4561 E. McDowell Road
Phoenix, AZ 85008-4505
Tel (602) 454-0402
Fax (602) 454-0403
www.aztec.us

ARIZONA DEPARTMENT OF TRANSPORTATION
INTERMODAL TRANSPORTATION DIVISION
RIGHT OF WAY PLANS SECTION

HIGHWAY: PAYSON - SHOW LOW
PROJECT NO.: F-053-2-821
TRACS NO.: 260 GI 266 H4473 01R
ROUTE: S.R. 260
SECTION: KOHL'S RANCH SECTION

REGISTERED LAND SURVEYOR CERTIFICATE NO. 25396 ALAN D. REECE 10/12/06 Date Signed ARIZONA U.S.A.

SHEET MS-1

10/11/2006 R:\Phoenix\Projects\05050\05050-002\Survey\Dgn\Monumentation Survey\260rw266_ms01.dgn

RIGHT OF WAY MONUMENTATION SURVEY

THIS SURVEY SUPPLEMENTS THE RESULTS OF SURVEY PROVIDED BY STANTECH CONSULTING DATED NOVEMBER 1998, FOR ADOT CONSTRUCTION PROJECT STP-053-2(35) AND ADOT R/W PROJECT F-053-2-821, LOCATED IN PORTIONS OF SECTIONS 20, 21 & 29, T.11N. R.12E. GILA & SALT RIVER MERIDIAN, GILA COUNTY, ARIZONA

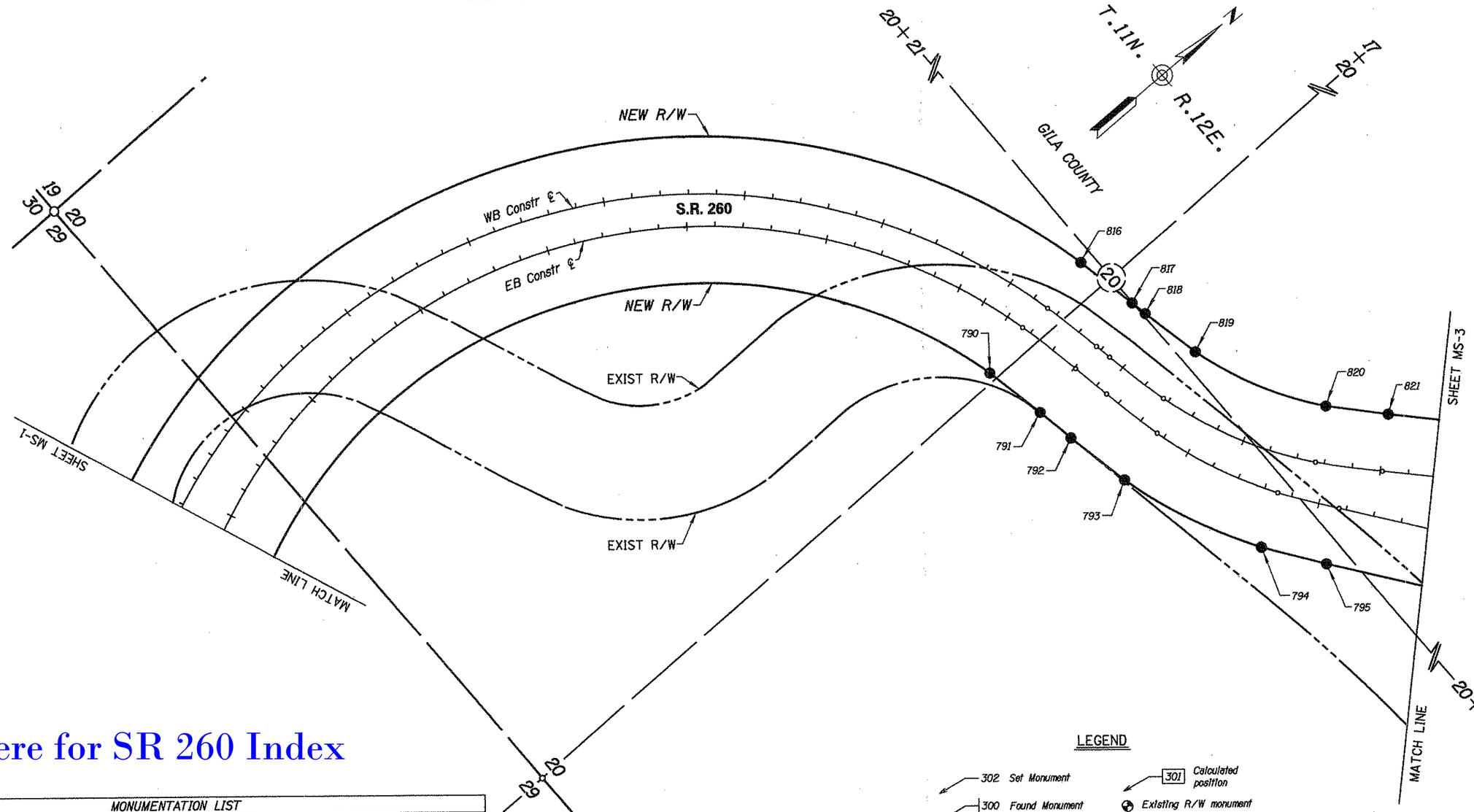

Click here for SR 260 Index

MONUMENTATION LIST					
PT.	NORTHING	EASTING	DESCRIPTION	STATION	OFFSET
790	1210272.55437	943967.41145	SET MONUMENT, SEE DETAIL	807+65.34	200.00' RT EB ℄
791	1210317.61346	944190.29780	SET MONUMENT, SEE DETAIL	810+05.34	200.00' RT EB ℄
792	1210342.72054	944328.97328	SET MONUMENT, SEE DETAIL	811+46.27	200.00' RT EB ℄
793	1210391.36950	944563.65180	SET MONUMENT, SEE DETAIL	813+71.27	200.00' RT EB ℄
794	1210605.14431	945056.93120	SET MONUMENT, SEE DETAIL	818+48.59	200.00' RT EB ℄
795	1210743.12725	945252.89755	SET MONUMENT, SEE DETAIL	820+73.59	200.00' RT EB ℄
816	1210773.53412	943880.29422	SET MONUMENT, SEE DETAIL	1806+60.13	200.00' LT WB ℄
817	1210818.68312	944106.36092	SET MONUMENT, SEE DETAIL	1808+80.13	200.00' LT WB ℄
818	1210829.31403	944165.07529	SET MONUMENT, SEE DETAIL	1809+39.80	200.00' LT WB ℄
819	1210874.96295	944383.53252	SET MONUMENT, SEE DETAIL	1811+79.80	200.00' LT WB ℄
820	1211101.52501	944831.69017	SET MONUMENT, SEE DETAIL	1817+67.58	200.00' LT WB ℄
821	1211250.37890	944997.97406	SET MONUMENT, SEE DETAIL	1820+07.58	200.00' LT WB ℄

REFER TO THE R/W PLANS FOR THE BASIS OF STATIONING.

MONUMENT DETAIL

Unless otherwise noted, all monuments are 3" brass caps in concrete. Typical stamping below.

ARIZONA DOT
C S
1825+05.53
LS 25396
2005

LEGEND

- 302 Set Monument
- 300 Found Monument
- New R/W monument
- 301 Calculated position
- Existing R/W monument

0 100 200
Scale

CHANGE ORDER REVISIONS			
C.O. NO.	DATE	BY	DESCRIPTION OF REVISIONS

DRAWING NO.	D-4-T-410
DATE	MARCH 2006
DRAWN/DATE	WFM 05/06
CHECKED	ADR 05/06

AZTEC
4561 E. McDowell Road
Phoenix, AZ 85008-4505
Tel (602) 454-0402
Fax (602) 454-0403
www.aztecas

ARIZONA DEPARTMENT OF TRANSPORTATION
INTERMODAL TRANSPORTATION DIVISION
RIGHT OF WAY PLANS SECTION

HIGHWAY: PAYSON - SHOW LOW
PROJECT NO.: F-053-2-821
TRACS NO.: 260 GI 266 H4473 01R
ROUTE: S.R. 260
SECTION: KOHL'S RANCH SECTION
SHEET MS-2

REGISTERED LAND SURVEYOR CERTIFICATE NO. 25396 ALAN D. REECE 10/12/06 ARIZONA U.S.A.

10/11/2006 R:\Phoenix\Projects\05050\05050-002\Survey\Dgn\Monumentation Survey\260rw266_ms02.dgn

RIGHT OF WAY MONUMENTATION SURVEY

THIS SURVEY SUPPLEMENTS THE RESULTS OF SURVEY PROVIDED BY STANTECH CONSULTING DATED NOVEMBER 1998, FOR ADOT CONSTRUCTION PROJECT STP-053-2(35) AND ADOT R/W PROJECT F-053-2-821, LOCATED IN PORTIONS OF SECTIONS 20, 21 & 29, T.11N. R.12E. GILA & SALT RIVER MERIDIAN, GILA COUNTY, ARIZONA

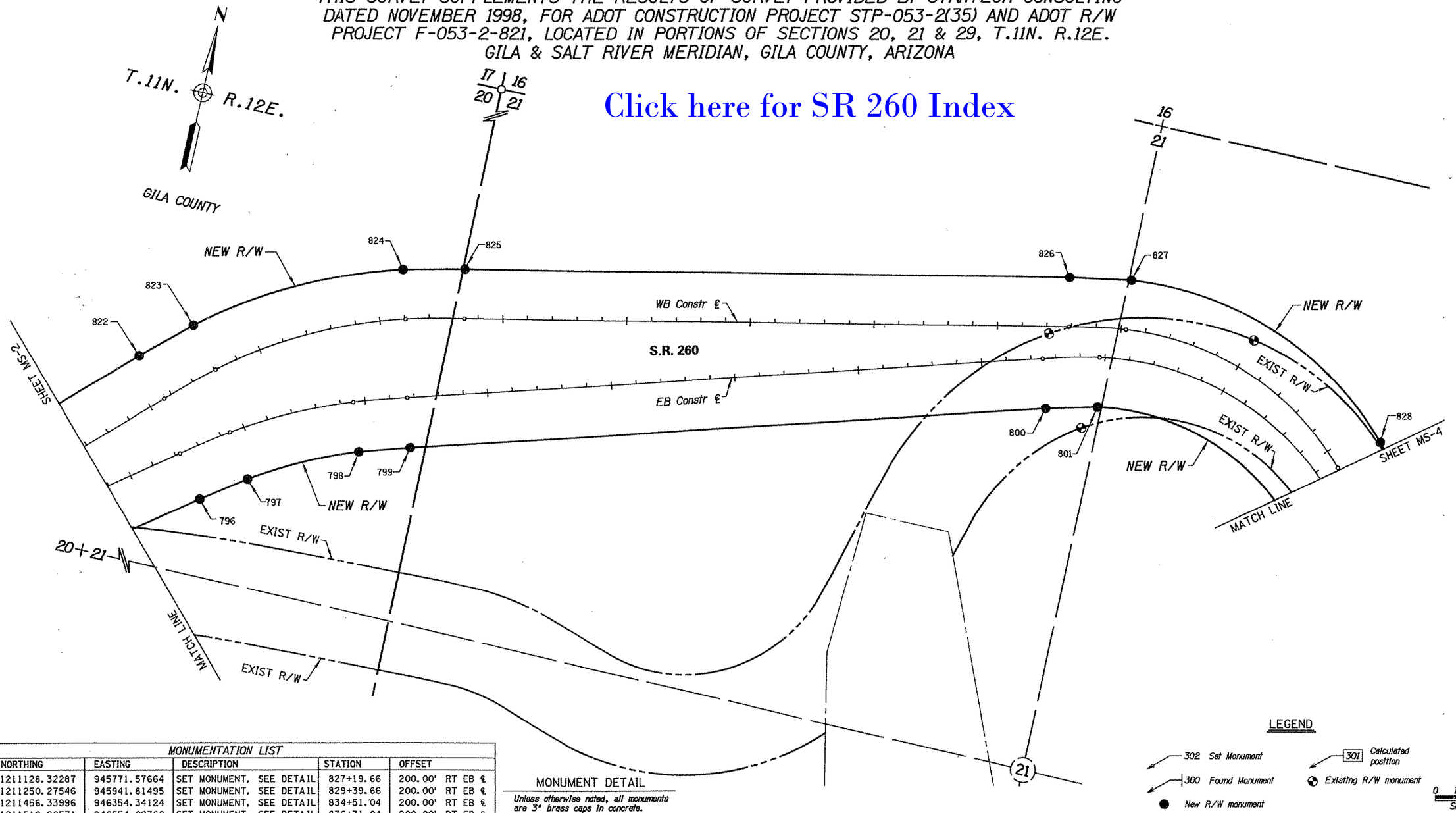

Click here for SR 260 Index

MONUMENTATION LIST					
PT.	NORTHING	EASTING	DESCRIPTION	STATION	OFFSET
796	1211128.32287	945771.57664	SET MONUMENT, SEE DETAIL	827+19.66	200.00' RT EB ℄
797	1211250.27546	945941.81495	SET MONUMENT, SEE DETAIL	829+39.66	200.00' RT EB ℄
798	1211456.33996	946354.34124	SET MONUMENT, SEE DETAIL	834+51.04	200.00' RT EB ℄
799	1211519.20571	946554.09760	SET MONUMENT, SEE DETAIL	836+71.04	200.00' RT EB ℄
800	1212250.43200	949024.80962	SET MONUMENT, SEE DETAIL	862+47.68	200.00' RT EB ℄
801	1212303.54386	949227.81318	SET MONUMENT, SEE DETAIL	864+77.68	200.00' RT EB ℄
822	1211633.55675	945403.54043	SET MONUMENT, SEE DETAIL	1825+65.53	200.00' LT WB ℄
823	1211802.99858	945590.77428	SET MONUMENT, SEE DETAIL	1828+05.53	200.00' LT WB ℄
824	1212211.34943	946365.35731	SET MONUMENT, SEE DETAIL	1836+03.96	200.00' LT WB ℄
825	1212270.08934	946610.94983	SET MONUMENT, SEE DETAIL	1838+43.96	200.00' LT WB ℄
826	1212787.84248	949001.35273	SET MONUMENT, SEE DETAIL	1862+89.79	200.00' LT WB ℄
827	1212832.22579	949247.33856	SET MONUMENT, SEE DETAIL	1865+19.79	200.00' LT WB ℄
828	1212421.96334	950374.74334	SET MONUMENT, SEE DETAIL	1875+78.50	200.00' LT WB ℄

REFER TO THE R/W PLANS FOR THE BASIS OF STATIONING.

MONUMENT DETAIL

Unless otherwise noted, all monuments are 3" brass caps in concrete. Typical stamping below.

ARIZONA DOT
C S
1825+05.53
LS 25396
2005

LEGEND

- 302 Set Monument
- 300 Found Monument
- New R/W monument
- 301 Calculated position
- Existing R/W monument

0 100 200
Scale

CHANGE ORDER REVISIONS			
C.O. NO.	DATE	BY	DESCRIPTION OF REVISIONS

DRAWING NO.	D-4-T-410
DATE	MARCH 2006
DRAWN/DATE	WFM 05/06
CHECKED	ADR 05/06

AZTEC 4511 E. McDowell Road Phoenix, AZ 85008-1505 Tel (602) 454-0402 Fax (602) 454-0403 www.aztec.us

ARIZONA DEPARTMENT OF TRANSPORTATION
INTERMODAL TRANSPORTATION DIVISION
RIGHT OF WAY PLANS SECTION

HIGHWAY: PAYSON - SHOW LOW

PROJECT NO.: F-053-2-821

TRACS NO.: 260 GI 266 H4473 01R

ROUTE: S.R. 260

SECTION: KOHL'S RANCH SECTION

REGISTERED LAND SURVEYOR CERTIFICATE NO. 25396 ALAN D. REECE ARIZONA U.S.A. 10/12/06 Expires

SHEET MS-3

10/11/2006 R:\Phoenix\Projects\05050\05050-002\Survey\Dgn\Monumentation Survey\260rw266_ms03.dgn

RIGHT OF WAY MONUMENTATION SURVEY

THIS SURVEY SUPPLEMENTS THE RESULTS OF SURVEY PROVIDED BY STANTECH CONSULTING DATED NOVEMBER 1998, FOR ADOT CONSTRUCTION PROJECT STP-053-2(35) AND ADOT R/W PROJECT F-053-2-821, LOCATED IN PORTIONS OF SECTIONS 20, 21 & 29, T.11N. R.12E. GILA & SALT RIVER MERIDIAN, GILA COUNTY, ARIZONA

Click here for SR 260 Index

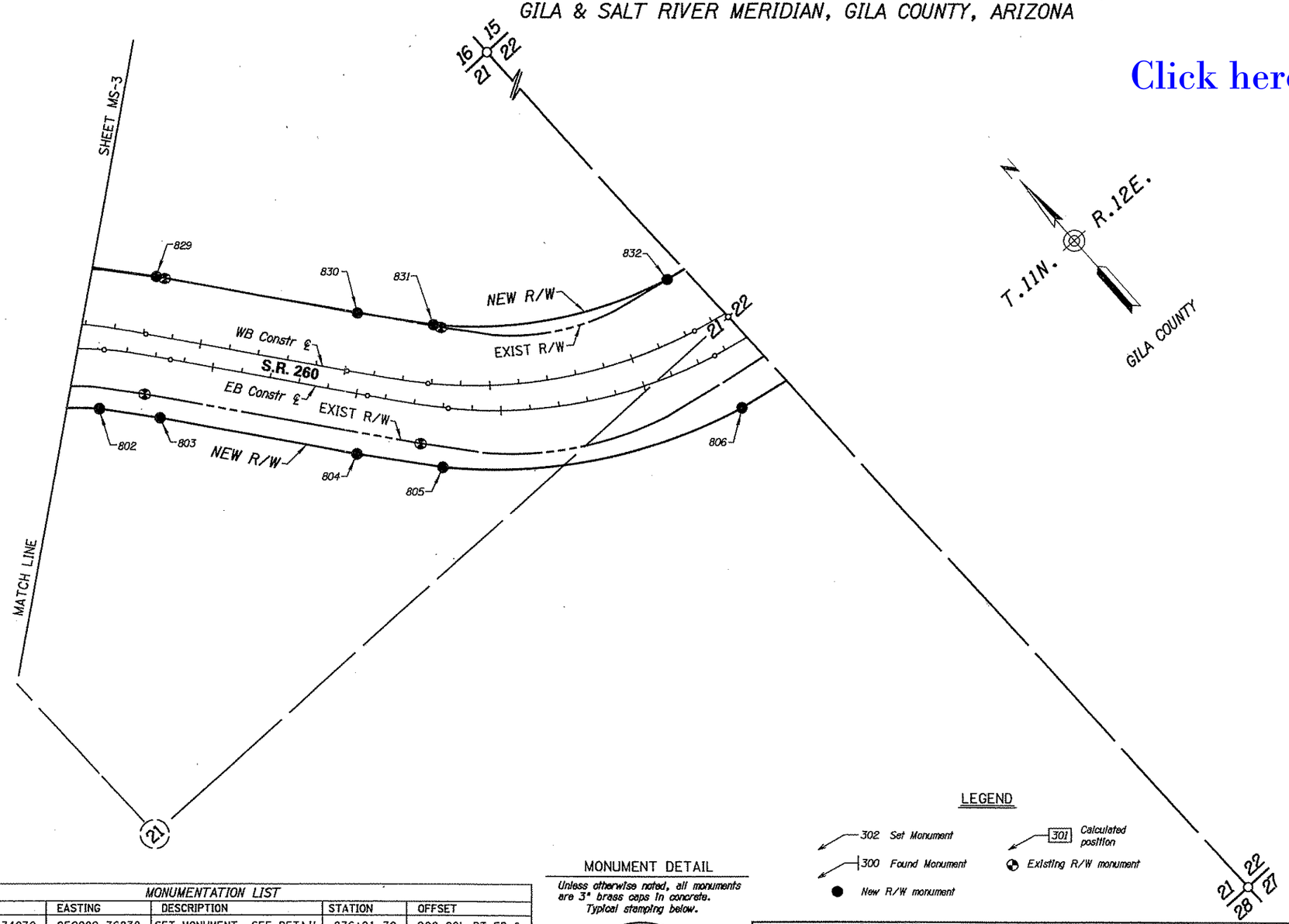

MONUMENTATION LIST

PT.	NORTHING	EASTING	DESCRIPTION	STATION	OFFSET
802	1212025.74070	950089.76838	SET MONUMENT, SEE DETAIL	876+21.70	200.00' RT EB ℄
803	1211864.08468	950223.55276	SET MONUMENT, SEE DETAIL	878+51.70	200.00' RT EB ℄
804	1211322.17488	950643.68700	SET MONUMENT, SEE DETAIL	885+37.39	200.00' RT EB ℄
805	1211092.88279	950832.47326	SET MONUMENT, SEE DETAIL	888+17.39	200.00' RT EB ℄
806	1210557.66104	951731.37701	SET MONUMENT, SEE DETAIL	897+62.75	200.00' RT EB ℄
829	1212229.86659	950534.67447	SET MONUMENT, SEE DETAIL	1878+08.50	200.00' LT WB ℄
830	1211676.00781	950964.07185	SET MONUMENT, SEE DETAIL	1885+09.31	200.00' LT WB ℄
831	1211472.82232	951130.76799	SET MONUMENT, SEE DETAIL	1887+89.31	200.00' LT WB ℄
832	1211054.14134	951833.94057	SET MONUMENT, SEE DETAIL	1897+34.68	200.00' LT WB ℄

REFER TO THE R/W PLANS FOR THE BASIS OF STATIONING.

MONUMENT DETAIL

Unless otherwise noted, all monuments are 3" brass caps in concrete. Typical stamping below.

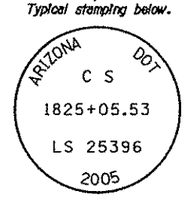

CHANGE ORDER REVISIONS

C.O. NO.	DATE	BY	DESCRIPTION OF REVISIONS

DRAWING NO.	D-4-T-410
DATE	MARCH 2006
DRAWN/DATE	WFM 05/06
CHECKED	ADR 05/06

AZTEC 4561 E. McDowell Road Phoenix, AZ 85008-4505 Tel (602) 454-0422 Fax (602) 454-0463 www.aztec.us

ARIZONA DEPARTMENT OF TRANSPORTATION
INTERMODAL TRANSPORTATION DIVISION
RIGHT OF WAY PLANS SECTION

HIGHWAY: PAYSON - SHOW LOW

PROJECT NO.: F-053-2-821

TRACS NO.: 260 GI 266 H4473 01R

ROUTE: S.R. 260

SECTION: KOHL'S RANCH SECTION

REGISTERED LAND SURVEYOR CERTIFICATE NO. 25396 ALAN D. REECE DATE 10/12/06 ARIZONA, U.S.A. Signed

SHEET MS-4