FINALIZED-5-11-78, C.O. 5138, R.L.R.

FED. ROAD DIVISION	STATE	PROJECT NUMBER	SHEET NUMBER	TOTAL SHEETS	FINALIZED PLANS
7	ARIZ.	F-053-2-810	1	20	5-11-78 R. Robinson

DRAWING NUMBER	D-9-T-242



R/W PLANS FILE SET

STATE OF ARIZONA
STATE HIGHWAY DEPARTMENT

Click here for SR 260 Index

R/W PLANS FILE SET

RIGHT OF WAY PLAN OF THE

PAYSON-SHOW LOW HWY.

STATE HIGHWAY

PROJECT NO. F-053-2-810

NAVAJO

COUNTY

R/W PLANS FILE SET

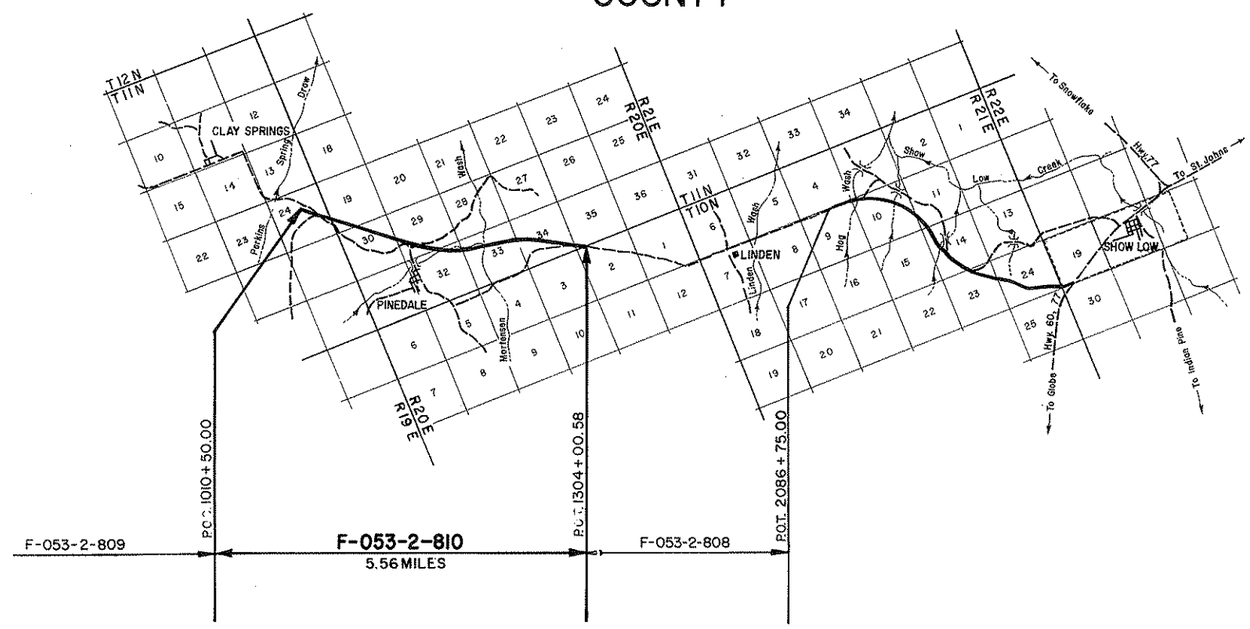

PRELIMINARY PRINT
FOR ENGINEERING USE ONLY
SUBJECT TO DESIGN CHANGES, ADDITIONS, ALTERATIONS & CORRECTIONS
DATE 5/23/91 BY Hadley

CONVENTIONAL SIGNS

HIGHWAY CENTER LINE (New) (Existing)
HIGHWAY R/W LINE (New) (Existing)
CONTROLLED ACCESS (Denied) (Open) (Existing)
R.R. R/W COMMON TO HIGHWAY R/W (Existing)
R.R. R/W LINE
TOWNSHIP AND RANGE LINE
SECTION LINE
1/4 LINE OR MID-SECTION LINE
1/16 LINE
PROPERTY LINE (not part of a Subdivision)
SUBDIVISION OR LOT LINE
ORIGINAL LOT LINE
STATE AND NATIONAL BOUNDARIES
COUNTY LINE
CITY LIMITS
LAND GRANTS BOUNDARIES

FOREST, NATIONAL MONUMENTS,
MILITARY BASES AND INDIAN RESERVATION
SURVEY MEANDER LINE
NEW R/W CONTROL POINT
EXISTING R/W MARKER
PARCEL NUMBER 7-001
RAILROAD TRACK
POWER LINE
POWER TRANSMISSION LINE
TELEPHONE LINE
COMBINATION TELEPHONE AND POWER LINE
UNDERGROUND TELEPHONE CABLE T T
WATER LINE W 2"
GAS LINE G 2"
SEWER LINE S 2"
STORM DRAIN SD 2"
(Show size of line in alternate spaces)
CHAIN LINK FENCE

BARBED WIRE FENCE (call out type) Gate
STREET LIGHT on extended arm
WATER METER
WATER VALVE
DOWN GUY
FIRE HYDRANT
GAS METER
GAS VALVE
MANHOLE (existing)
ROAD (existing)
PROPERTY ANCHOR BARS
PROPERTY LIMITS ARROWS
CANAL, CHANNEL OR DITCH
BRIDGE
BOX CULVERTS
CATTLE GUARD
RIVER
PIPE CULVERTS (New) (Existing)
DYKE

R/W PLANS FILE SET

Approved in accordance with Roadway Plans

J. B. Mert 11-24-71
DEPUTY STATE ENGINEER DATE

ARIZONA STATE HIGHWAY COMMISSION
Approved for Right of Way Acquisition in accordance with Resolution Number 71-58 dated June 21, 1971
William N. Price State Highway Engineer

CHIEF DEPUTY STATE ENGINEER DATE

U. S. DEPARTMENT OF TRANSPORTATION
FEDERAL HIGHWAY ADMINISTRATION

Approved:

DIVISION ENGINEER DATE

PAYSON-SHOW LOW HWY.
PINEDALE SECTION
NAVAJO COUNTY.

Click here for SR 260 Index

REVISIONS					
C.O. No.	DATE	BY	DESCRIPTION	PROJECT NO.	F-053-2-810
3188	1-24-72	DWS	REVISED AREAS OF PARCELS 9-232 &	DRAWING NO.	D-9-T-242
"	"	"	9-242.	SHEET NO.	2 of 20
3272	5-17-72	D.G.M.	Deleted T.C.E. from Parcel 9-239.	DRAWN BY	A.N. Lyall Dist. 7
3329	7-5-72	GH	Added Parcels 9-232-A & 9-238-A	DATE COMP.	9-10-71
4390	11-21-75	K.R.G.	Rev'd area Par. 9-237-4 & Revd excess note.	SCALE	
5138	5-11-78	R.L.R.	FINALIZED.		

CHECKED BY: Unknown of January

HARD COPY

OWNERSHIP RECORD / ACQUISITION RECORD

PARCEL NUMBER	OWNER	DESCRIPTION	TOTAL AREA	AREA REQUIRED GROSS INCLUDING EXISTING R/W	AREA REQUIRED NET EXCLUDING EXISTING R/W	EASEMENT AREA	REMAINDER LEFT	REMAINDER RIGHT	SHEET NUMBER	COMMISSION APPROVAL	TYPE & DATE OF INSTRUMENT	RECORDED DATE	RECORDED BOOK	RECORDED PAGE
9-232	United States of America (Sitgreaves National Forest)	Part of Sec. 24 T11N, R19E				T.C.E. only			4 & 5	11-9-78	Deed 10-3-78	11-28-78	540	768-784
		Part of S1/2 SW1/4 Sec. 29 T11N, R20E	5.0 Ac.		2.7 Ac.	T.C.E. only	0.3 Ac.	2.0 Ac.	8					
		Part of Sec. 30 T11N, R20E			4.1 Ac.	0.2 Ac.			6, 7 & 8					
		Part of Sec. 32 T11N, R20E			6.5 Ac.	1.4 Ac.			9 & 10					
		Part of Sec. 33 T11N, R20E			25.0 Ac.	33.1 Ac.			10 thru 12					
		Part of Sec. 34 T11N, R20E			29.4 Ac.	6.8 Ac.			12 thru 14					
		Part of Sec. 35 T11N, R20E			4.9 Ac.	0.1 Ac.			14					
9-233	Jack M. Belzner, Jr., et ux	Part of Sec. 24 T11N, R19E	148.4 Ac.	7.3 Ac.	6.4 Ac.	2.2 Ac.	123.1 Ac.	15.8 Ac.	4 & 5	11-17-72	W.D. 4-19-72 D&D 4-19-72 T.E. 4-19-72	12-7-72 12-7-72 12-7-72	379 379 379	301 299-300 296-298
9-234	J.H. Thomas, et ux	Part of SW1/4 NE1/4 Sec. 24 T11N, R19E	1.6 Ac.	0.8 Ac.	0.6 Ac.	T.C.E. only		0.8 Ac.	5	4-21-72	W.D. 2-23-72 T.E. 2-23-72	6-1-72 NOT	365 RECORDED	995-96
9-235	Mary Blanche Petersen, a Widow	Part of E1/2 E1/2 Sec. 24 T11N, R19E	100.8 Ac.		8.4 Ac.	T.C.E. only	78.9 Ac.	13.5 Ac.	5	5-19-72	W.D. 3-7-72 T.E. 3-7-72	6-15-72 NOT	366 RECORDED	791
9-236	Lester R. Arie, et al	Part of Lot 3 Sec. 19 T11N, R20E	274.3 Ac.		2.1 Ac.	T.C.E. only	271.9 Ac.	0.3 Ac.	5 & 6	7-13-73	F.O.C. 5-31-74	6-12-74	414	472-74
9-236-1	Lester R. Arie et al	Part of SE1/4 SW1/4 Sec. 19 T11N, R20E	20.0 Ac.		*8.3 Ac.		11.7 Ac.		6	6-16-72	W.D.'s 3-16-72	10-13-72	375	343-47
9-237	Lester R. Arie et ux	Part of Lot 4 Sec. 19 T11N, R20E	18.9 Ac.		2.7 Ac.	T.C.E. only	2.3 Ac.	13.9 Ac.	5 & 6	6-12-72	W.D. 3-6-72 T.E. 3-6-72	7-19-72 7-19-72	368 368	912-13 910-11
9-237-1	Charles S. Adair & George A. Motter (Trustees)	Part of NW1/4 NE1/4 Sec. 30 T11N, R20E	40.0 Ac.		6.2 Ac.	1.4 Ac.	26.2 Ac.	6.2 Ac.	6 & 7	4-21-72	W.D. 2-25-72 D&D 2-25-72 T.E. 2-25-72	5-17-72 5-17-72 NOT	365 365 RECORDED	181-183 176-178
9-237-2	Peter R. Anselmo, et al (Trustees)	Part of SW1/4 NE1/4 Sec. 30 T11N, R20E	40.0 Ac.		2.0 Ac.	0.5 Ac.	0.3 Ac.	37.2 Ac.	7	4-21-72	W.D. 2-25-72 D&D 2-25-72	5-17-72 5-17-72	365 365	189-190 184-186
9-237-3	260 Joint Venture, Jonathan Knaupp (Tr), et al	Part of NE1/4 Sec. 30 T11N, R20E	80.0 Ac.		7.5 Ac.	0.9 Ac.	61.3 Ac.	10.3 Ac.	7 & 8	4-21-72	W.D. 2-25-72 D&D 2-25-72	5-15-72 5-15-72	365 365	66-68 59-61
9-237-4	Universal Light of the Cross Church, Inc.	Part of Lot 4 Sec. 19 T11N, R20E	18.9 Ac		~~2.3 Ac.~~ 2.7 Ac.	T.C.E. only	2.1 Ac.	~~14.5 Ac.~~ 14.1 Ac.	6	5-22-75	W.D. 4-21-75	9-8-75	443	957-8
9-238	Arthur V. Chondzinski, et al	Part of W1/2 W1/2 Sec. 29 T11N, R20E	80.0 Ac.		8.1 Ac.	T.C.E. only	56.6 Ac.	15.3 Ac.	8	5-5-72	W.D. 3-18-72	5-24-72	365	517
9-239	Lyle Hiner, et al	Part of E1/2 W1/2 Sec. 29 T11N, R20E	80.0 Ac.		2.4 Ac.		77.6 Ac.		8 & 9	6-16-72	W.D. 3-22-72	7-28-72	369	790-91
9-240	Willard W. Taylor, et al	Part of SW1/4 SW1/4 Sec. 29 T11N, R20E	51.0 Ac.		1.1 Ac.	T.C.E. only		49.9 Ac.	8	3-24-72	W.D. 2-8-72 T.E. 2-8-72	4-26-72 NOT	364 RECORDED	58
9-242	Herman L. Thomas, et ux	Part of Sec. 29 & 32 T11N, R20E	406.0 Ac.		13.3 Ac.	4.8 Ac.	247.7 Ac.	140.2 Ac.	8 & 9	5-5-72	W.D. 3-15-72 D&D 3-15-72 T.E. 3-15-72	6-2-72 6-2-72 NOT	366 366 RECORDED	113-114 111-112
9-232-A	U.S.A. (Sitgreaves National Forest)	Part of SW 1/4 SW 1/4, Sec. 29; T.11N., R.20E.	2.0 Ac.			0.4 Ac.		1.6 Ac.	8	11-9-78	Deed 10-3-78	11-28-78	540	768-784
9-238-A	Arthur V. Chondzinski, et al	Part of NW 1/4 SW 1/4, Sec. 29; T.11N., R.20E.	15.3 Ac.			0.1 Ac.		15.2 Ac.	8	2-21-73	D.E. 12-29-72	5-8-73	388	119-120

* Excess R/W 0.7 Ac. included in Net.

Note: Parcel 9-241 has been deleted from this Project.

PAYSON - SHOW LOW HWY.
PINEDALE SECTION
NAVAJO COUNTY.

Click here for SR 260 Index

C.O. No.	DATE	BY	REVISIONS DESCRIPTION
3188	1-26-72	DWS	REVISED TO AGREE WITH PLANSHEETS.
9272	5-17-72	R.G.H.	Removed F.C.E. C.A. 11902.
3327	7-3-72	GH	Change Constr. Project Limits
3329	7-5-72	GH	Added D.E. Rt. BOT 1130+00 & F.C.E. Lt. BOT. 1130+00
"	"	"	Added DP to Proj. Number
3138	5-11-73	R.L.H.	FINALIZED.

PROJECT NO.	F-053-2-810
DRAWING NO.	D-9-T-242
SHEET NO.	3 of 20
DRAWN BY	A.N. Lyall Dist. 7
DATE COMP.	9-10-71
SCALE	1" = 1000'

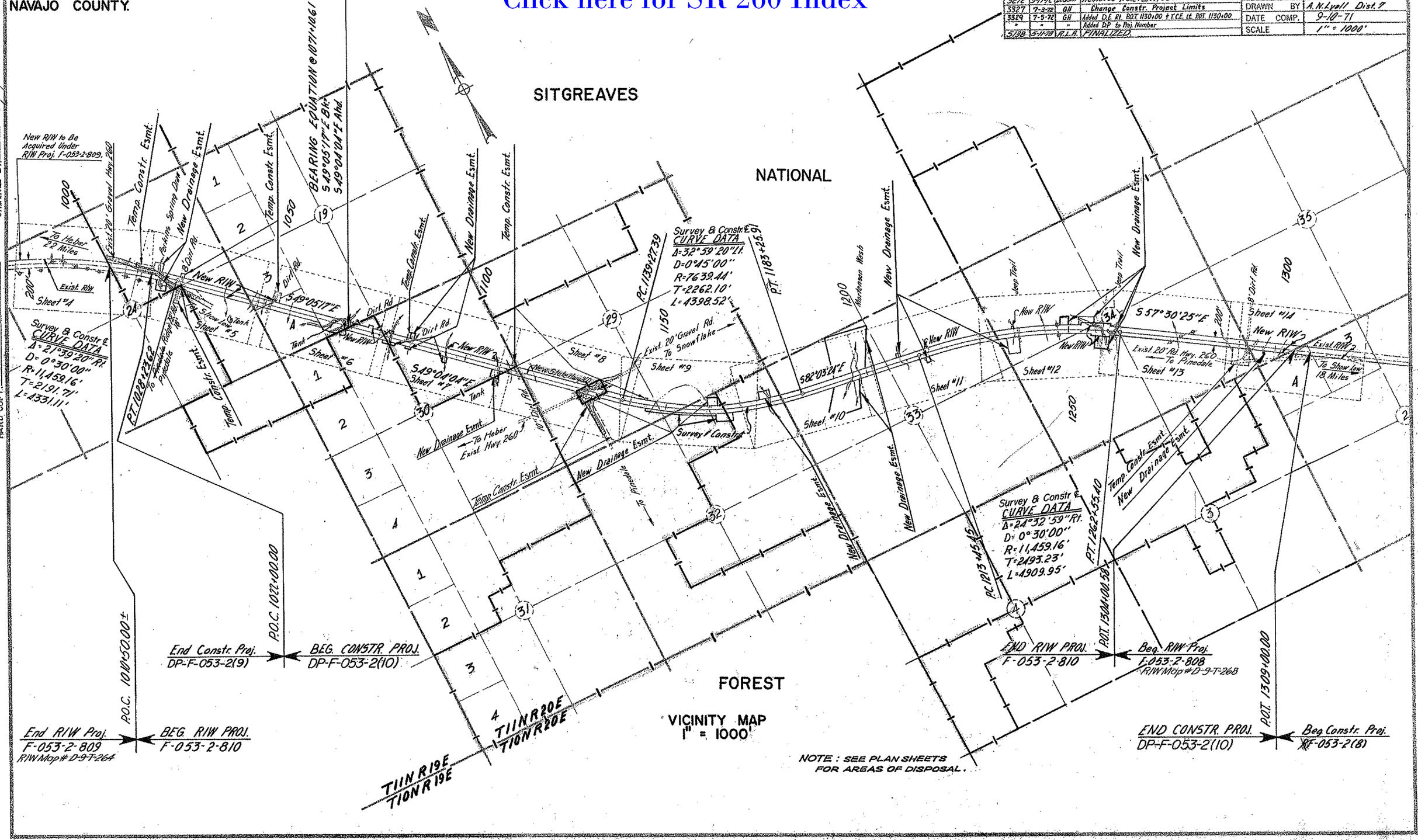

PAYSON - SHOW LOW HWY.
PINEDALE SECTION
NAVAJO COUNTY.

REVISIONS				PROJECT NO.	F-053-2-810
C.G. No.	DATE	BY	DESCRIPTION	DRAWING NO.	D-9-T-242
3327	6-29-72	GH	Added Exist Alignment; Turnout, Gate & Cattle	SHEET NO.	4 of 20
3327	6-29-72	GH	Guard Lt. of P.O.T. 1010+75	DRAWN BY	A.N. Lyall Dist. T
3327	6-29-72	GH	Change Constr. Project Limits & Mid-Sec. Callout	DATE COMP.	9-10-71
3329	7-5-72	GH	Added DP to Const. Proj. No. — Bid Set Review	SCALE	1" = 100'
5288	5-11-78	R.L.R.	FINALIZED.		

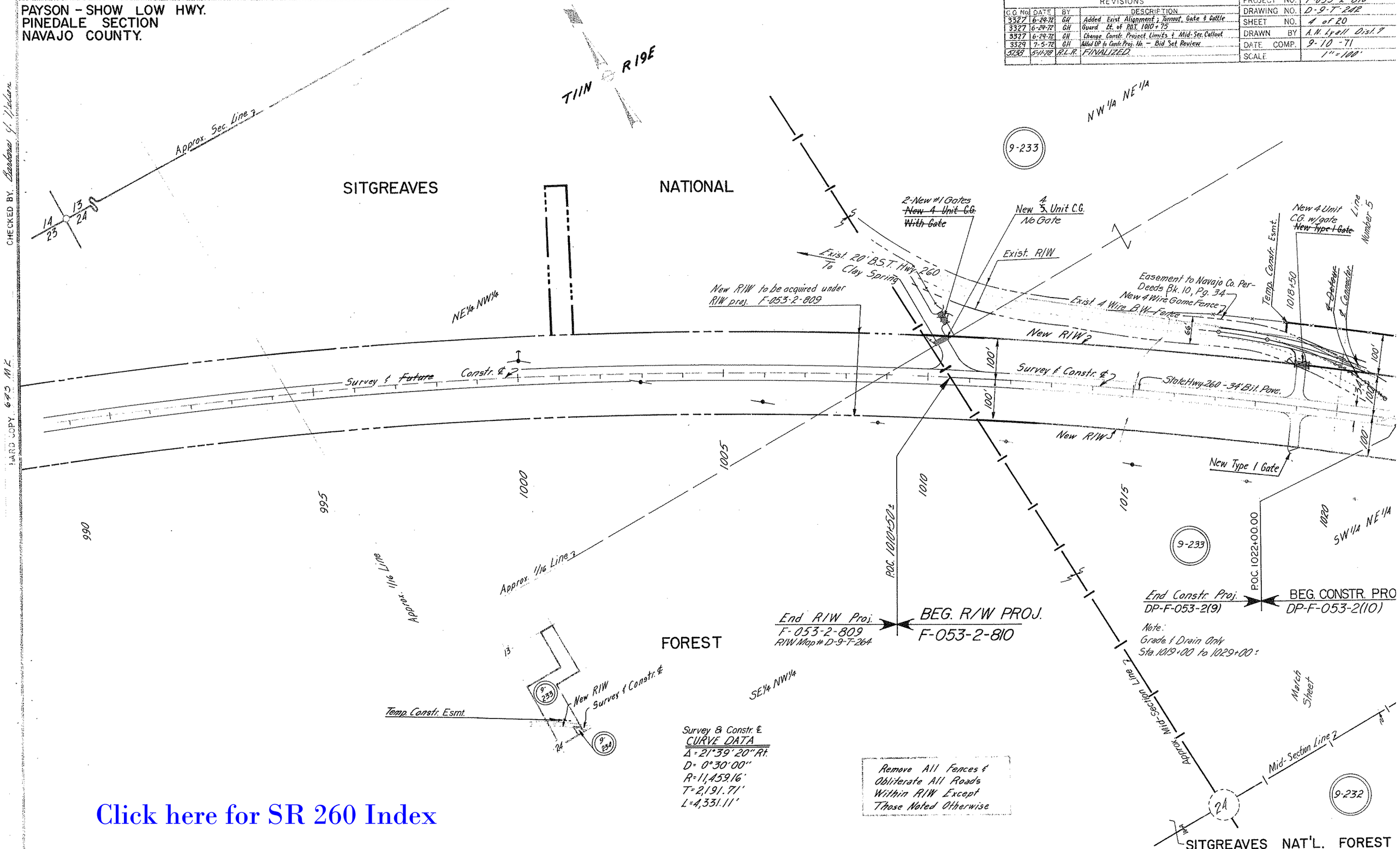

Click here for SR 260 Index

CHECKED BY. Charlene G. Yuhan

HARD COPY 675 MC

PAYSON - SHOW LOW HWY.
PINEDALE SECTION
NAVAJO COUNTY.

Click here for SR 260 Index

REVISIONS			
C.O. No.	DATE	BY	DESCRIPTION
3188	1-26-72	DWS	REVISED DETOUR CENTERLINE
3272	5-17-72	D.G.M.	Added New Type I Gates Ct. of F.F. Sta. 1042+25.
3327	6-29-72	GH	Added Gate P.O.C. 1022+00, Lt. P.O.C. 1024+00 & Rt. of P.O.C. 1025+00
3327	6-29-72	GH	Added Turnout & Gate Lt. of P.O.C. 1026+50
3327	6-29-72	GH	Changed Mid-Sec. Line Callout
3329	7-5-72	G.H.	Bid Review: Added Constr. Proj. No. & Limit @ 1022+00, Change
"	"	"	Channels Lt. 1023 & Rt. 1024, Removed Channel Lengths, Added
"	"	"	Gate Rt. 1029+00, Add New Fence Rt. 1030+00, Callout Fence
"	"	"	Removal Rt. 1035+00, Added Graded Rds.,
5138	5-11-78	R.L.A.	FINALIZED.

PROJECT NO.	F-053-2-810
DRAWING NO.	D-9-T-242
SHEET NO.	5 of 20
DRAWN BY	A.N. Lyall Dist. 7
DATE COMP.	9-10-71
SCALE	1" = 100'

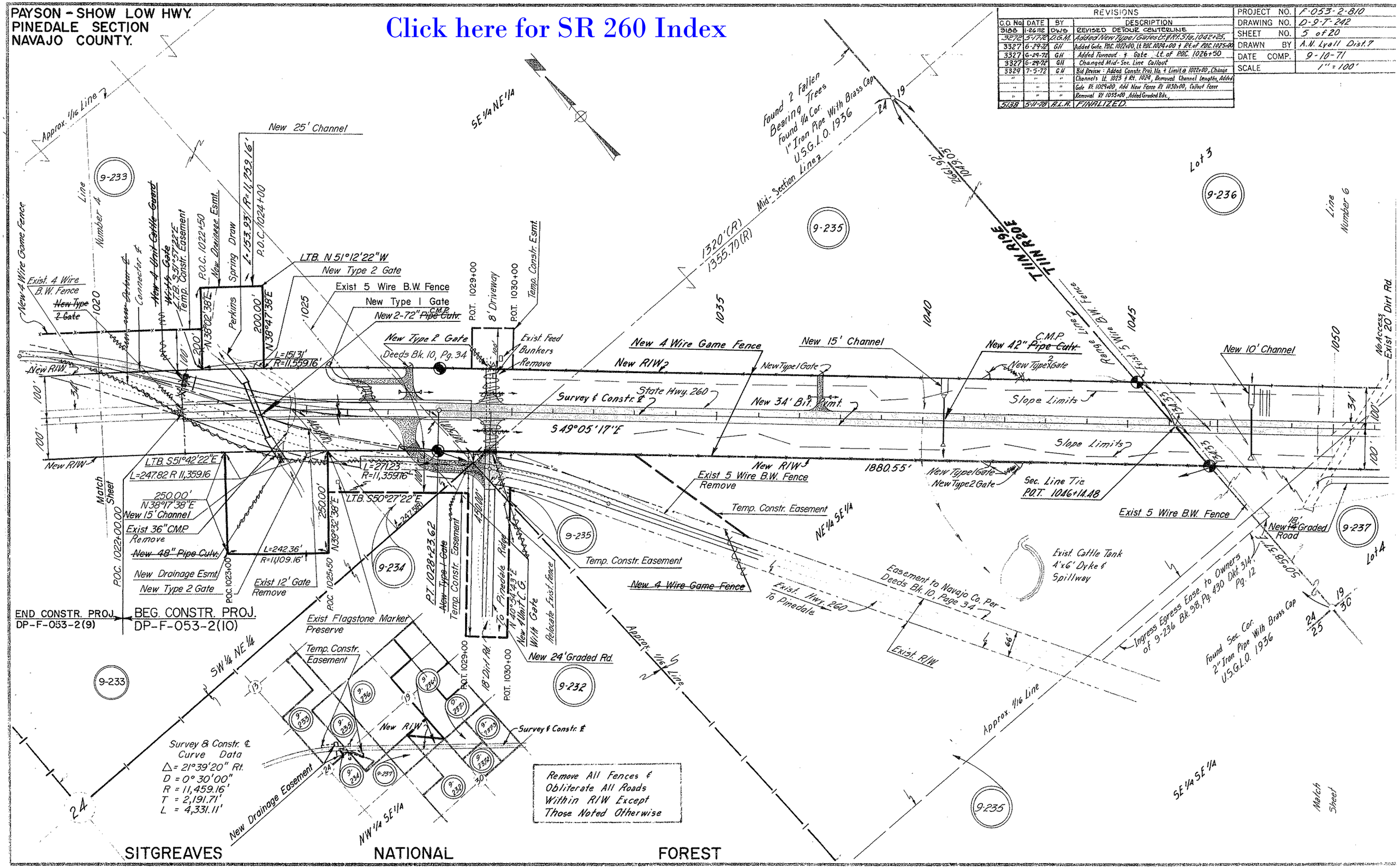

PAYSON - SHOW LOW HWY.
PINEDALE SECTION
NAVAJO COUNTY.

C.O. No.	DATE	BY	DESCRIPTION
3329	7-5-72	GH	Bid Review: Added or Changed Various Drainage Features
"	"	"	Relocated C.G & Gate Lt. 1052 & Called CG. & Gate Lt. 1060
"	"	"	Added Plus & Out On All R/W Control Points, Added Fence
4390	11-21-76	KRG	Moved lot lines for Par. 9-237-4
4728	12-22-76	P.WM	Donated sale of excess land rt. sta. 1046±
5138	5-11-78	R.L.R.	FINALIZED.

REVISIONS				
C.O. No.	DATE	BY	DESCRIPTION	
3272	5-18-72	D.G.M.	Added New T.O. C.G. & Gate Lt. 1060+00 & New T.O. & Gate Rt. 1060+00. Deleted T.O. C.G. & Gate Lt. 1059+00	
3327	7-3-72	GH	Added Graded Rd. Right of P.O.T. 1050+00 to P.O.T. 1052+00 Outside R/W; Add Turnout & Gate Rt. of P.O.T. 1052+00	
"	"	"	Add Turnout & Gate Lt. of P.O.T. 1061+00	

PROJECT NO.	F-053-2-810
DRAWING NO.	D-9-7-242
SHEET NO.	6 of 20
DRAWN BY	A.N. Lyall Dist. 7
DATE COMP.	9-10-71
SCALE	1" = 100'

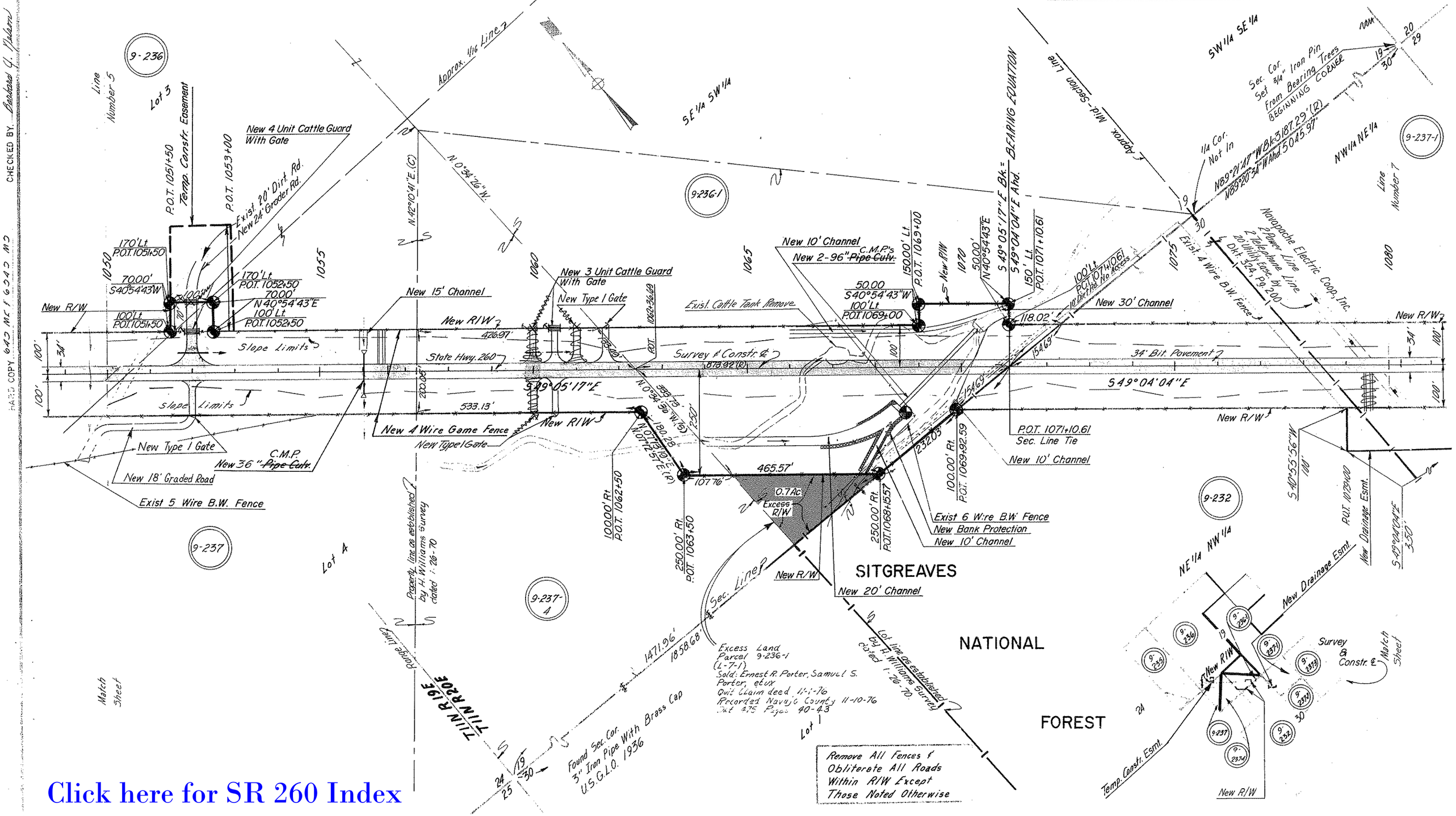

Click here for SR 260 Index

CHECKED BY Roberta G. Flakem
PAPER COPY 643 NCF 6343 NO

PAYSON - SHOW LOW HWY.
PINEDALE SECTION
NAVAJO COUNTY.

Click here for SR 260 Index

REVISIONS				
C.O. No.	DATE	BY	DESCRIPTION	
3188	1-26-72	DWS	ADDED BANK PROTECTION, & CHANGED	
"	"	"	P.C. FROM 66" TO 72".	
3329	7-5-72	G.H.	Bid Review: Added or Changed Various Drainage Features	
"	"	"	Added Plus & Out On All R/W Control Points, Added Fence	
"	"	"	Callout Graded Rds., Added Distances & Bearings	
5138	5-11-78	R.L.R.	FINALIZED.	

PROJECT NO.	F-053-2-810
DRAWING NO.	D-9-T-242
SHEET NO.	7 of 20
DRAWN BY	A.N. Lyall Dist. 7
DATE COMP.	9-10-71
SCALE	1" = 100'

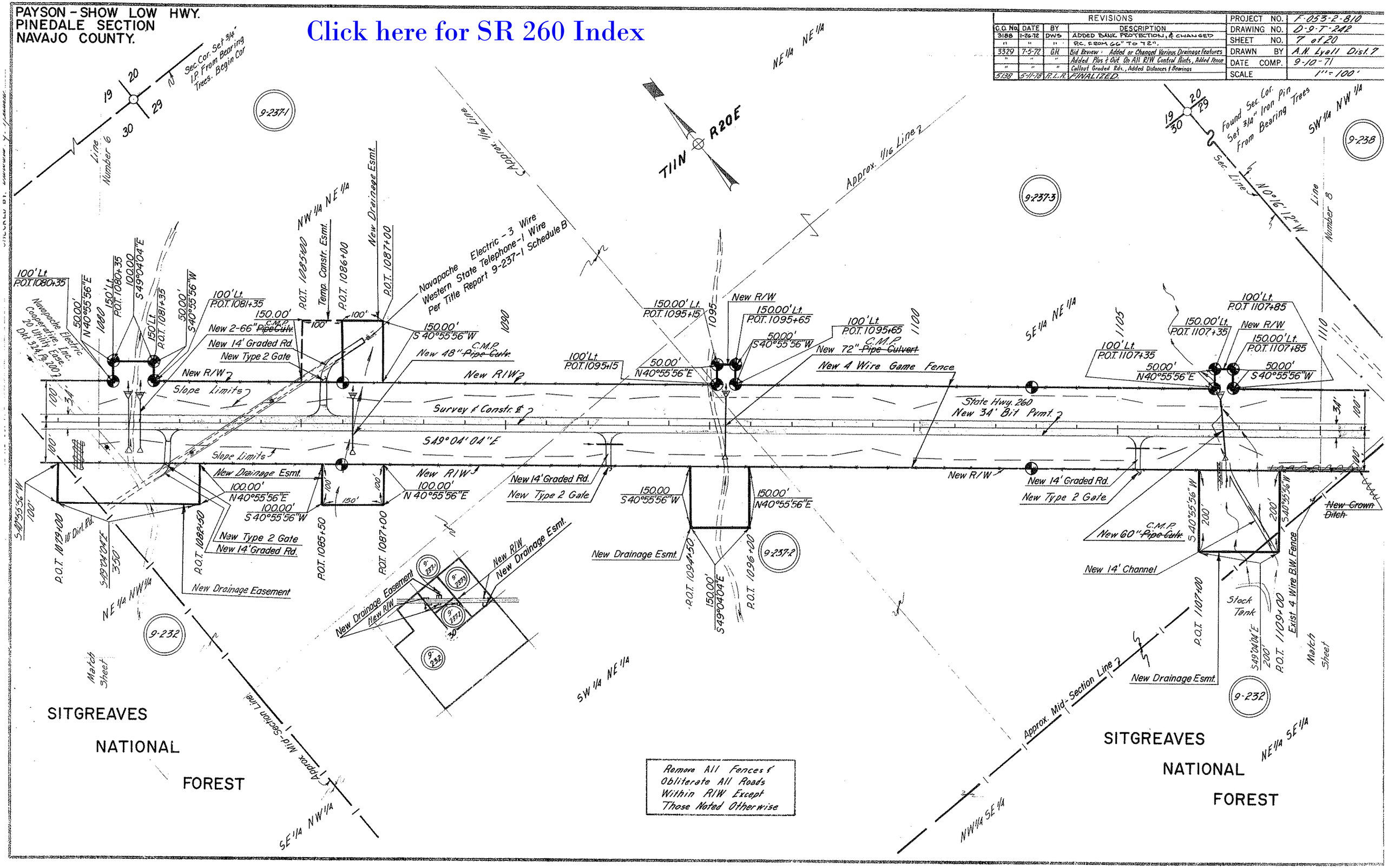

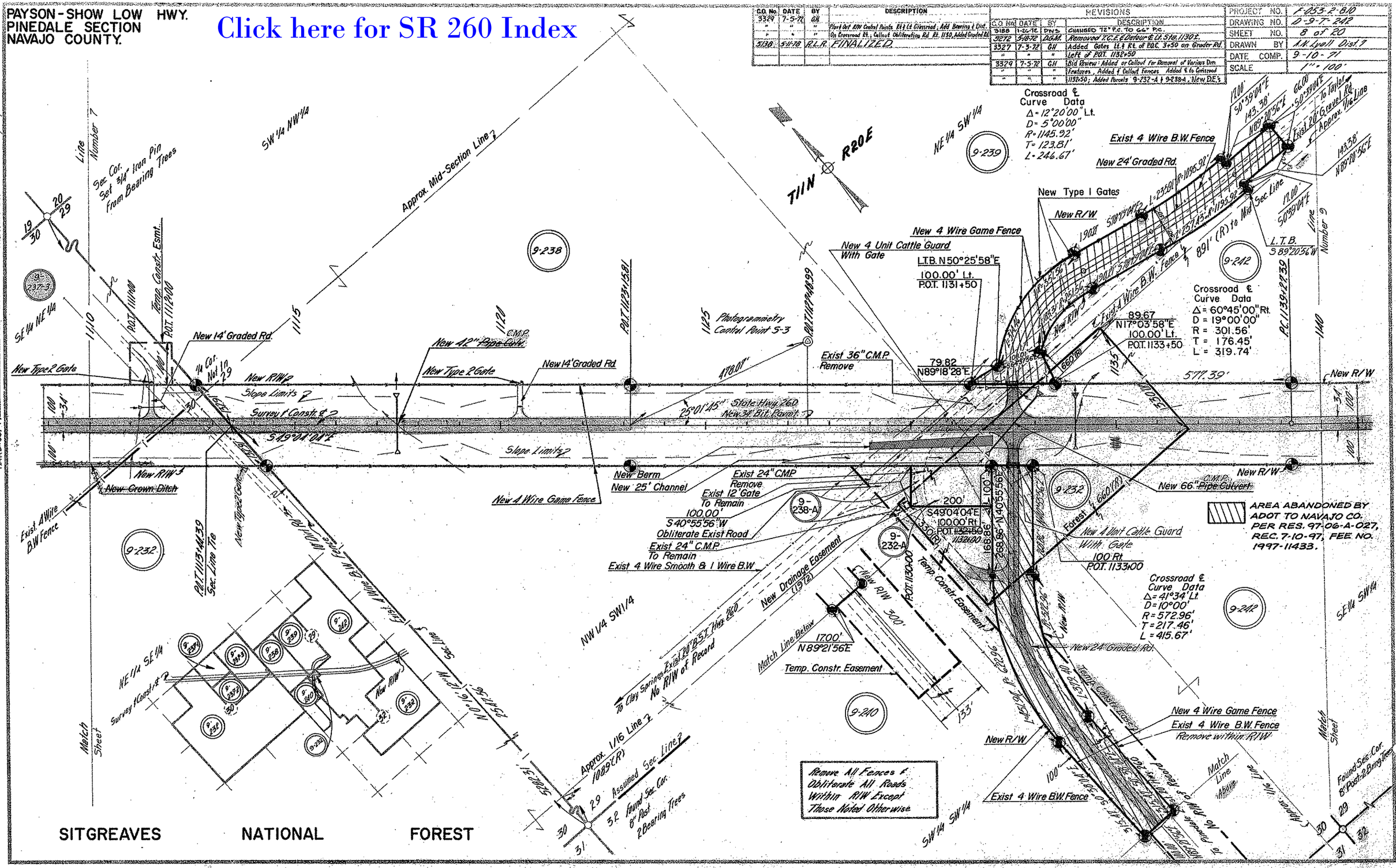
PAYSON-SHOW LOW HWY.
PINEDALE SECTION
NAVAJO COUNTY.
Click here for SR 260 Index
C.O. No. | DATE | BY | DESCRIPTION
3329 | 7-5-72 | GH | Plot & Out R/W Control Points Rt & Lt Crossroad, Add Bearing & Dist. On Crossroad Rt., Callout Obliterating Rd. Rt. 1130, Added Graded Rd.
5138 | 5-11-78 | R.L.R. | FINALIZED
REVISIONS
C.O. No. | DATE | BY | DESCRIPTION
3188 | 1-26-72 | DWS | CHANGED 72" P.C. TO 66" P.C.
3272 | 5-18-72 | DGM | Removed T.C.E. & Detour & Lt. Sta. 1130±.
3327 | 7-3-72 | GH | Added Gates Lt. & Rt. of P.O.C. 3+50 on Grader Rd.
" | " | " | Left of P.O.T. 1132+50
3329 | 7-5-72 | GH | Bid Review: Added or Callout for Removal of Various Drn. Features, Added & Callout Fences. Added ℄ to Crossroad 1132+50; Added Parcels 9-232-A & 9-238-A, New D.E.'s
PROJECT NO. F-053-2-810
DRAWING NO. D-9-T-242
SHEET NO. 8 of 20
DRAWN BY A.N. Lyall Dist. 7
DATE COMP. 9-10-71
SCALE 1" = 100'
CHECKED BY
HARD COPY 6543 M3
Crossroad ℄ Curve Data
Δ = 12°20'00" Lt.
D = 5°00'00"
R = 1145.92'
T = 123.81'
L = 246.67'
Crossroad ℄ Curve Data
Δ = 60°45'00" Rt.
D = 19°00'00"
R = 301.56'
T = 176.45'
L = 319.74'
Crossroad ℄ Curve Data
Δ = 41°34' Lt.
D = 10°00'
R = 572.96'
T = 217.46'
L = 415.67'
AREA ABANDONED BY ADOT TO NAVAJO CO. PER RES. 97-06-A-027, REC. 7-10-97, FEE NO. 1997-11433.
Remove All Fences & Obliterate All Roads Within R/W Except Those Noted Otherwise
SITGREAVES NATIONAL FOREST
T11N R20E
Approx. Mid-Section Line
Photogrammetry Control Point S-3
State Hwy 260 New 34' Bit. Pavmt.
New 14' Graded Rd.
New 42" Pipe Culv.
New Type 2 Gate
New R/W
Slope Limits
Survey & Constr. ℄
New Crown Ditch
New Berm
New 25' Channel
New 4 Wire Game Fence
Exist 24" CMP Remove
Exist 12' Gate To Remain
Obliterate Exist Road
Exist 24" C.M.P. To Remain
Exist 4 Wire Smooth & 1 Wire B.W.
New Drainage Easement (1972)
Temp. Constr. Easement
Match Line Below
Match Line Above
Exist 36" C.M.P. Remove
New 4 Unit Cattle Guard With Gate
New Type 1 Gates
New 24' Graded Rd.
Exist 4 Wire B.W. Fence
New 66" Pipe Culvert
Exist 20' Gravel Rd.
Approx. 1/16 Line
Assumed Sec. Line
Found Sec. Cor. 8" Post 2 Bearing Trees
Found Sec. Cor. 8" Post 2 Brng Trees
Sec. Cor. Set 3/4" Iron Pin From Bearing Trees
Temp. Constr. Esmt.
Exist 4 Wire B.W. Fence
Remove within R/W
Match Sheet
Line Number 7
Line Number 9
SW 1/4 NW 1/4
NE 1/4 SW 1/4
NW 1/4 SW 1/4
SE 1/4 NE 1/4
NE 1/4 SE 1/4
SE 1/4 SW 1/4
SW 1/4 SW 1/4
9-238
9-239
9-242
9-232
9-238-A
9-232-A
9-240
9-237-3
9-237-2
9-237-1
9-238
9-239
9-240
9-242
9-232

PAYSON - SHOW LOW HWY.
PINEDALE SECTION
NAVAJO COUNTY.

REVISIONS				PROJECT NO.	F-053-2-810
C.O. No.	DATE	BY	DESCRIPTION	DRAWING NO.	0-9-T-212
3188	1-26-72	DWS	ADDED CATTLE PASS AT STATION 1145+00,	SHEET NO.	9 of 20
"	"	"	DE. RT. & T.C.E. LT.	DRAWN BY	A.N. Lyall Dist. 7
3329	7-5-72	GH	Bid Review: Added or Removed Various Drainage Features,	DATE COMP.	9-10-71
"	"	"	Added Equip. Crossing @ 1143+50, Removed Crosshatching 1145+00	SCALE	1" = 100'
"	"	"	Added Graded Rds., Callout New R/W		
4940	8-22-77	R.C.D.	Added Longitudinal Radii To R/W		
5138	3-11-78	R.L.R.	FINALIZED.		

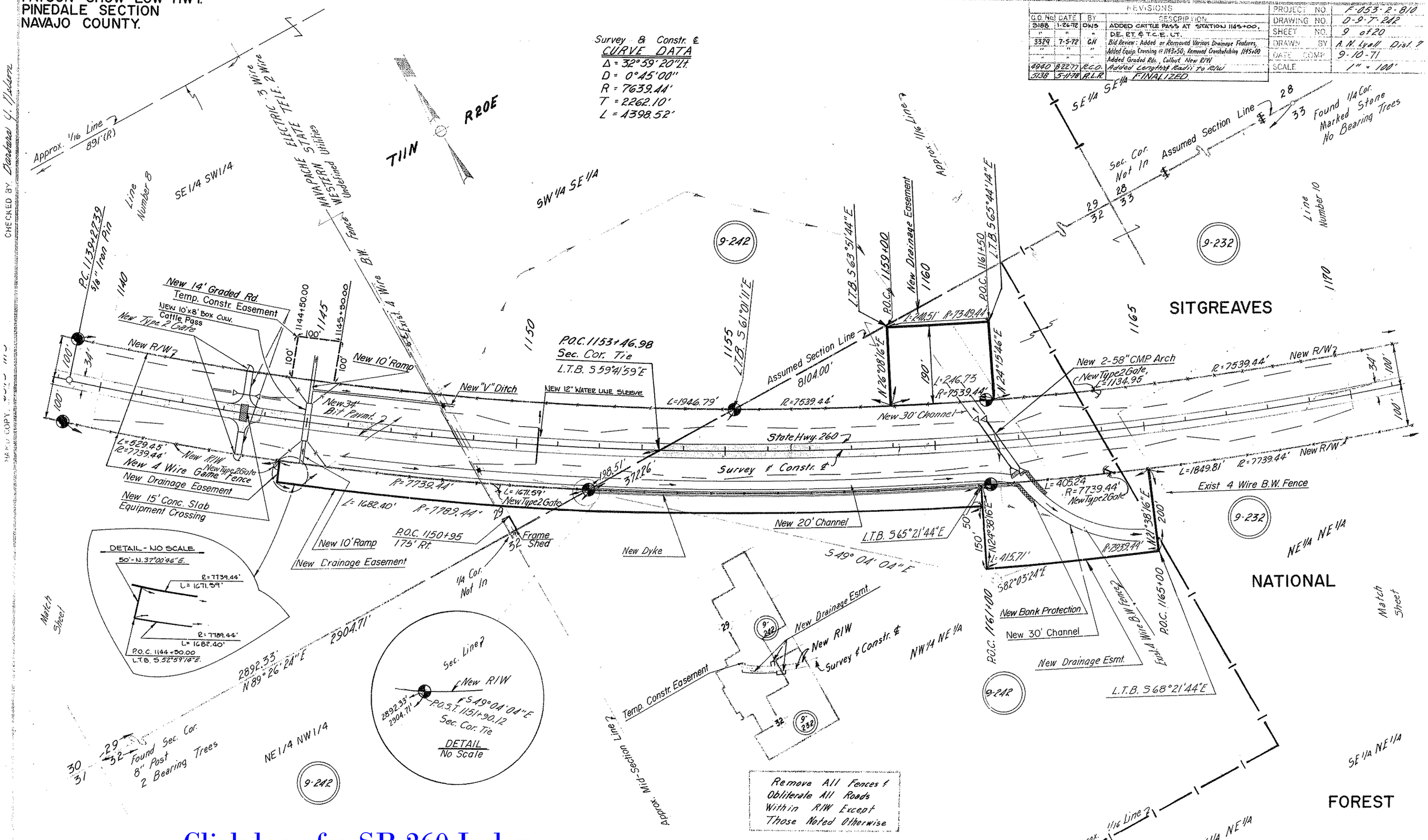

Click here for SR 260 Index

PAYSON - SHOW LOW HWY.
PINEDALE SECTION
NAVAJO COUNTY.

REVISIONS				
C.O. NO.	DATE	BY	DESCRIPTION	
3188	11-26-72	DWS	ADDED P.T. STA. 1179±.	
3329	7-5-72	GH	Relocated Pipe Culv. @ 1173+50, Added Bank Protection	
"	"	"	Added Graded Rd. Callouts 1179+00; Changed Sec. Ln. Callouts	
2040	8-22-77	R.C.O.	Added Lengths & Radii to R/W	
5138	5-11-78	R.L.R.	FINALIZED.	

PROJECT NO.	F-055-2-810
DRAWING NO.	D-9-T-242
SHEET NO.	10 of 20
DRAWN BY	A.N. Lyall Dist. 7
DATE COMP	9-10-71
SCALE	1" = 100'

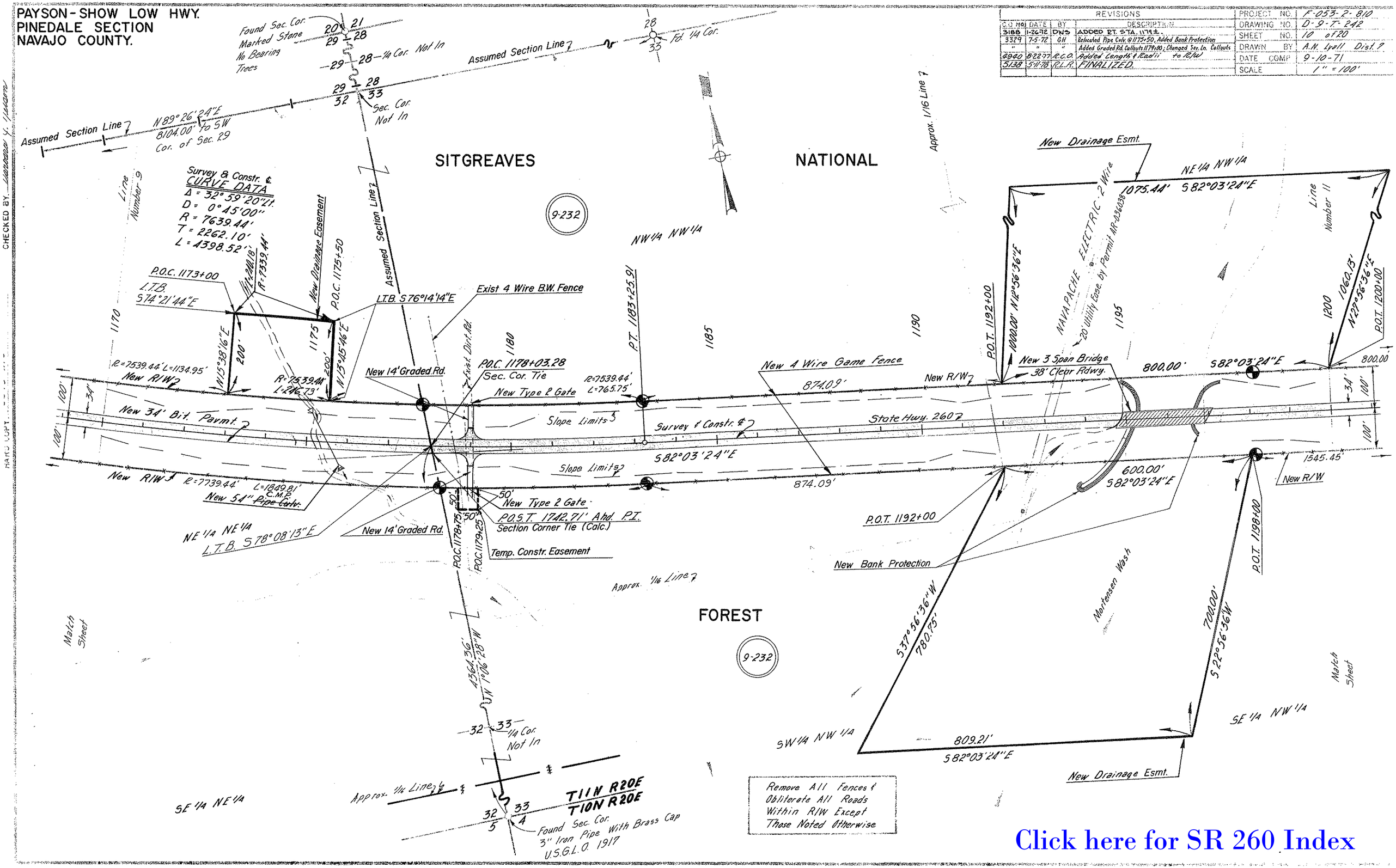

Click here for SR 260 Index

PAYSON - SHOW LOW HWY.
PINEDALE SECTION
NAVAJO COUNTY.

REVISIONS			
C.O. No.	DATE	BY	DESCRIPTION
3329	7-5-72	GH	Callout Channel Size Lt. 1208+70 & Graded Rd. B/L at 1110+56
"	"	"	Plot & Out R/W Control Points Lt. 1215+00 ; Bid Review
5138	5-11-78	R.L.R.	FINALIZED.

PROJECT NO.	F-053-2-810
DRAWING NO.	D-9-T-242
SHEET NO.	11 of 20
DRAWN BY	A.N. Lyall Dist. 7
DATE COMP.	9-10-71
SCALE	1" = 100'

CHECKED BY Charles G. Yiakoro

HARD COPY 6543 M3

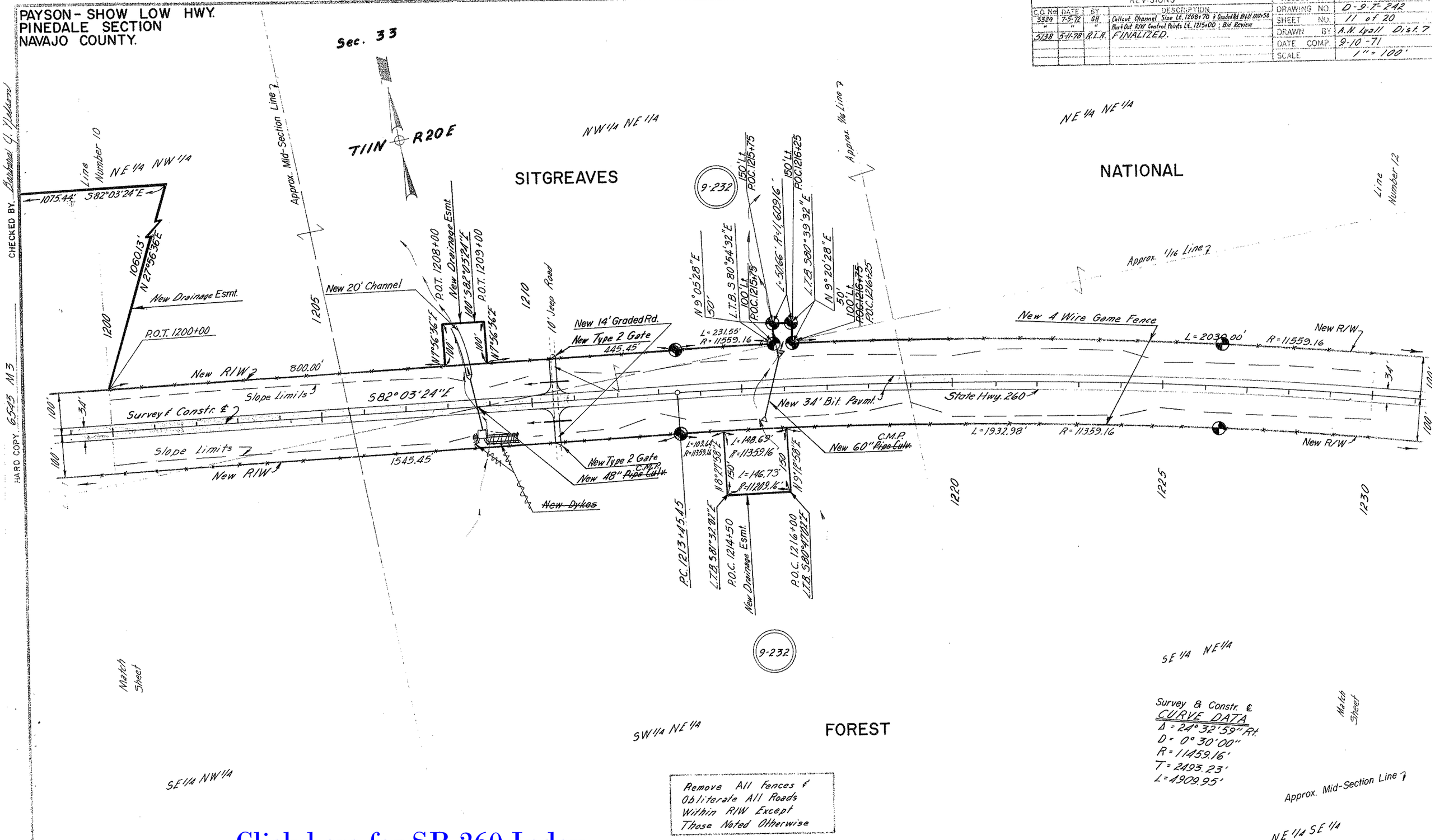

Remove All Fences &
Obliterate All Roads
Within R/W Except
Those Noted Otherwise

Survey & Constr. ℄
CURVE DATA
Δ = 24°32'59" Rt.
D = 0°30'00"
R = 11459.16'
T = 2493.23'
L = 4909.95'

Click here for SR 260 Index

PAYSON-SHOW LOW HWY.
PINEDALE SECTION
NAVAJO COUNTY.

REVISIONS			
C.O. No.	DATE	BY	DESCRIPTION
3188	1-26-72	DWS	CHANGED T.C.E. LT. OF STA. 1244± TO A
"	"	"	NEW D.E.
3329	7-5-72	GH	Bid Review: Added, Changed or Callout for Removal of
"	"	"	Drainage Features, Plus & Out R/W Control Points, Added Fences,
"	"	"	Callout 14' Graded Rd. Rt. & Lt. P.O.C. 1253+00
4940	8-23-77	R.C.O.	Added Arrow & Rev. Radius; Plus & Out's
5138	5-11-78	R.L.R.	FINALIZED.

PROJECT NO.	F-053-2-810
DRAWING NO.	D-9-T-242
SHEET NO.	12 of 20
DRAWN BY	A.N. Lyall Dist. 7
DATE COMP.	9-10-71
SCALE	1"=100'

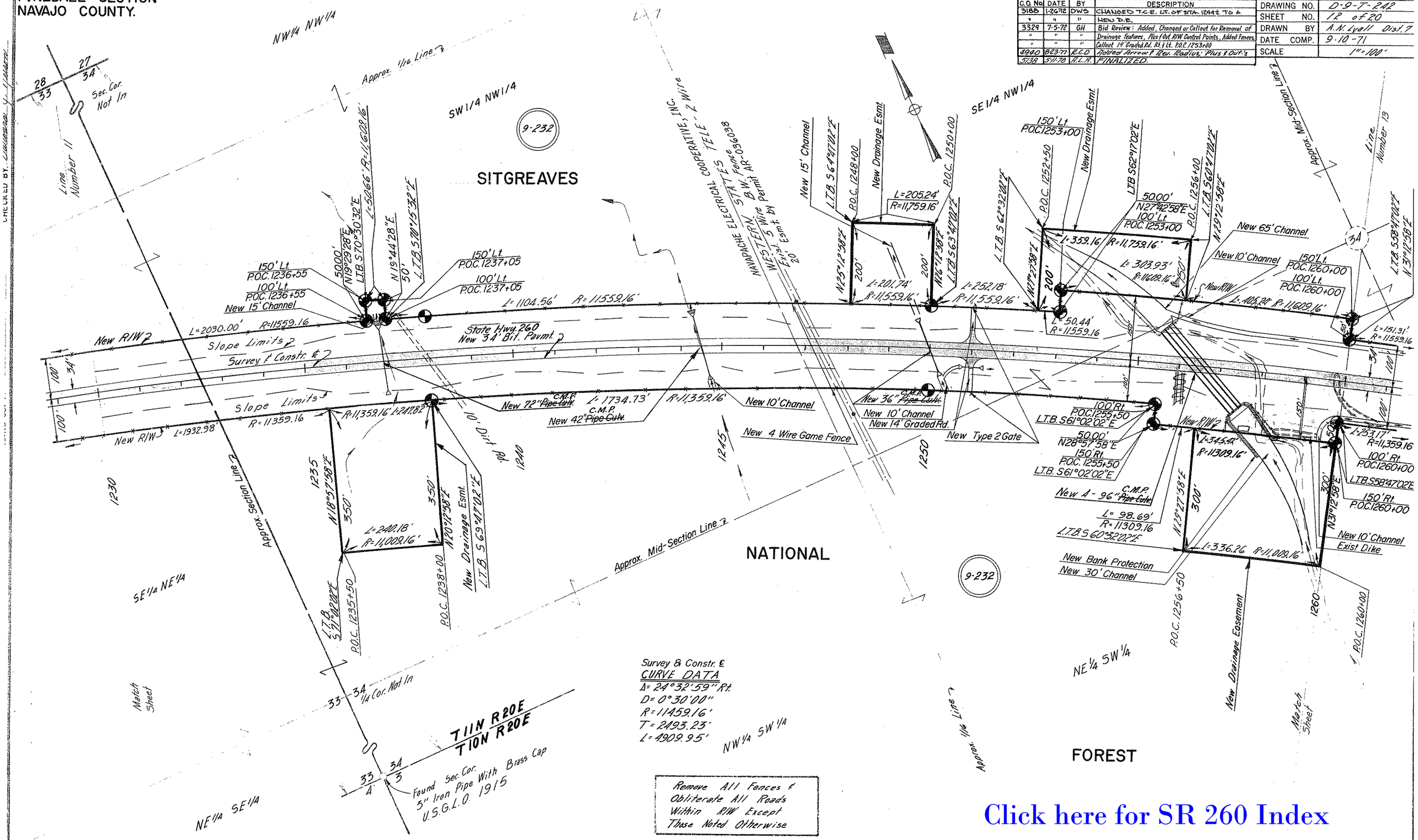

Click here for SR 260 Index

PAYSON - SHOW LOW HWY.
PINEDALE SECTION
NAVAJO COUNTY.

REVISIONS				
C.O. No.	DATE	BY	DESCRIPTION	
3188	1-26-72	DWS	ADDED BANK PROTECTION.	
3329	7-5-72	GH	Bid Review: Added Drainage Features, Added T.O. Gate	
"	"	"	& Graded Rd. Lt. 1268+50, Added Plus & Out on RIW Control Pts.	
4940	9-22-77	R.C.O.	Rev. Dist. along R/W	
5138	5-11-78	R.L.R.	FINALIZED.	

PROJECT NO.	F-053-2-810
DRAWING NO.	D-9-T-242
SHEET NO.	13 of 20
DRAWN BY	A.N. Lyall Dist. 7
DATE COMP.	9-10-71
SCALE	1" = 100'

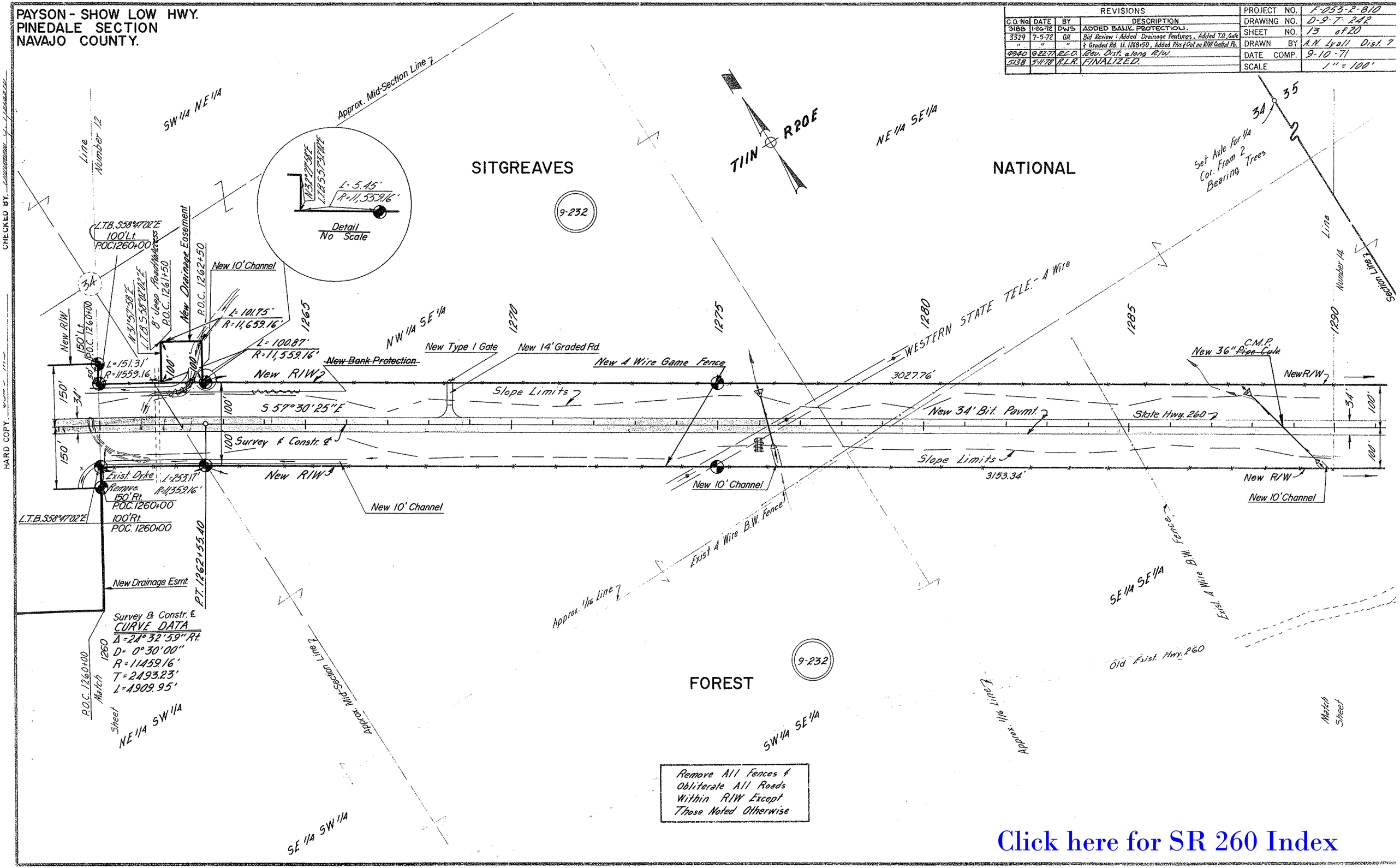

Click here for SR 260 Index

PAYSON - SHOW LOW HWY.
PINEDALE SECTION
NAVAJO COUNTY.

REVISIONS				
C.O. No.	DATE	BY	DESCRIPTION	
3329	7-5-72	GH	Bid Review: Added or Relocated Drainage Features, Added Callout to Obliterate, Added Graded Rd. 1293+50, Added Note, Change Constr. Proj. Number, Remove C.G. & Gate @ 1309	
"	"	"		
"	"	"		
4940	8-23-77	R.C.O.	Added Plus & Outs & Dist. along R/W	
5138	5-11-78	R.L.R.	FINALIZED.	

PROJECT NO.	F-053-2-810
DRAWING NO.	D-9-T-242
SHEET NO.	14 of 20
DRAWN BY	A.N. Lyall Dist. 7
DATE COMP.	9-10-71
SCALE	1" = 100'

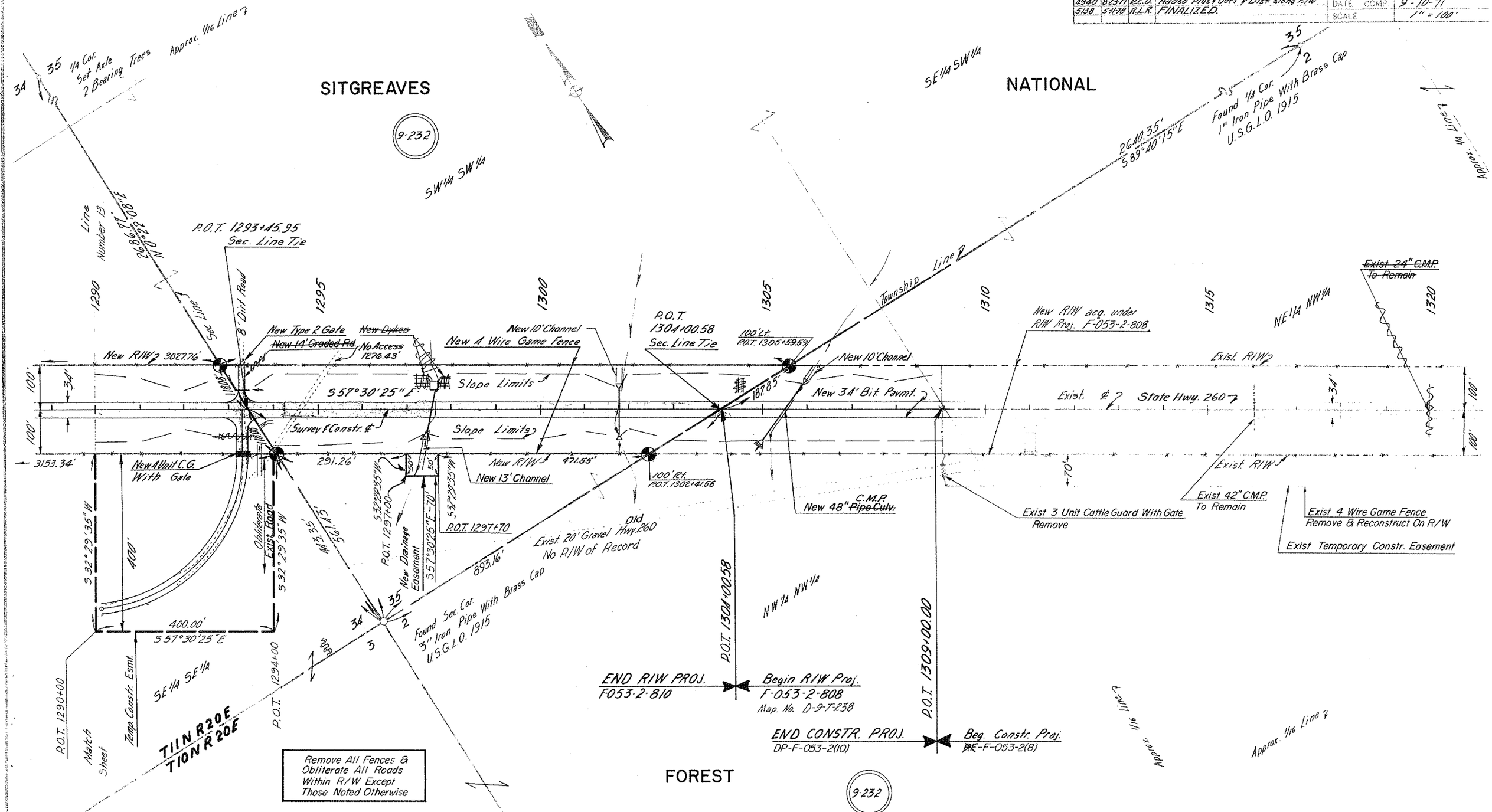

Click here for SR 260 Index

CHECKED BY Barbara G. Nelson
HARD COPY 6543 M3