C.O. 4953, 8-23-77 FINALIZED R.L.R.

FED. ROAD DIVISION	STATE	PROJECT NUMBER	SHEET NUMBER	TOTAL SHEETS	FINALIZED PLANS
7	ARIZ.	F-053-2-809	1	19	R. Robinson 9-29-77

DRAWING NUMBER D-9-T-264



STATE OF ARIZONA
STATE HIGHWAY DEPARTMENT

R/W PLANS FILE SET

R/W PLANS FILE SET

RIGHT OF WAY PLAN OF THE
PAYSON - SHOW LOW
STATE HIGHWAY

PROJECT NO. F-053-2-809

NAVAJO COUNTY

PRELIMINARY PRINT
FOR ENGINEERING USE ONLY
SUBJECT TO DESIGN CHANGES, ADDITIONS, ALTERATIONS & CORRECTIONS
DATE 5/23/91 BY Hadley

Click here for SR 260 Index

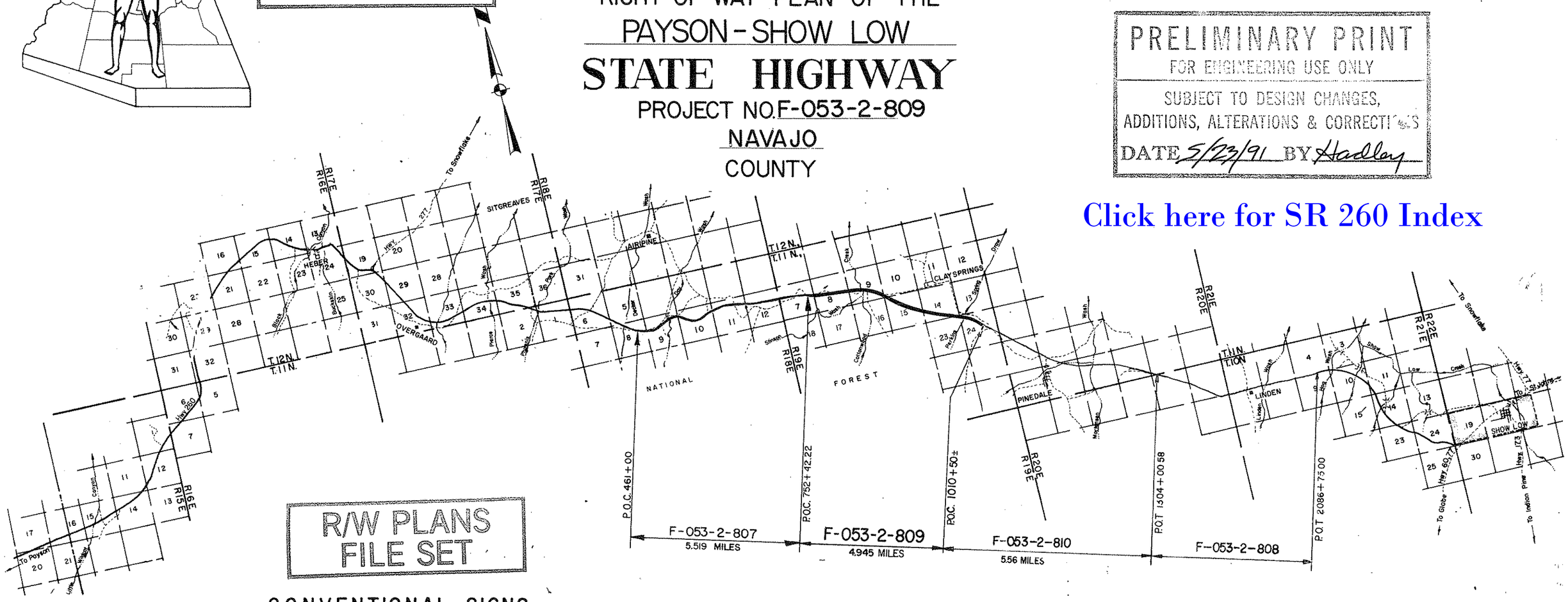

R/W PLANS FILE SET

CONVENTIONAL SIGNS

HIGHWAY CENTER LINE (New) (Existing)
HIGHWAY R/W LINE (New) (Existing)
CONTROLLED ACCESS (Denied) (Open) (Existing)
R.R. R/W COMMON TO HIGHWAY R/W (Existing)
R.R. R/W LINE
TOWNSHIP AND RANGE LINE
SECTION LINE
1/4 LINE OR MID-SECTION LINE
1/16 LINE
PROPERTY LINE (not part of a Subdivision)
SUBDIVISION OR LOT LINE
ORIGINAL LOT LINE
STATE AND NATIONAL BOUNDARIES
COUNTY LINE
CITY LIMITS
LAND GRANTS BOUNDARIES

FOREST, NATIONAL MONUMENTS, MILITARY BASES AND INDIAN RESERVATION
SURVEY MEANDER LINE
NEW R/W CONTROL POINT
EXISTING R/W MARKER
PARCEL NUMBER 7-001
RAILROAD TRACK
POWER LINE
POWER TRANSMISSION LINE
TELEPHONE LINE
COMBINATION TELEPHONE AND POWER LINE
UNDERGROUND TELEPHONE CABLE T T
WATER LINE W 2"
GAS LINE G 2"
SEWER LINE S 2" (Show size of line in alternate spaces)
STORM DRAIN SD 2"
CHAIN LINK FENCE

BARBED WIRE FENCE (call out type) Gate
STREET LIGHT on extended arm
WATER METER
WATER VALVE
DOWN GUY
FIRE HYDRANT
GAS METER
GAS VALVE
MANHOLE (existing)
ROAD (existing)
PROPERTY ANCHOR BARS
PROPERTY LIMITS ARROWS
CANAL, CHANNEL OR DITCH
BRIDGE
BOX CULVERTS
CATTLE GUARD
RIVER
PIPE CULVERTS (New) (Existing)
DYKE

R/W PLANS FILE SET

Approved in accordance with Roadway Plans

J. B. Mertz 6-27-72
DEPUTY STATE ENGINEER DATE

ARIZONA STATE HIGHWAY COMMISSION
Approved for Right of Way Acquisition in accordance with Resolution Number 72-51 dated 6-16-72
William N. Price State Highway Engineer

For Lorenz J. Sonn. Jr.
CHIEF DEPUTY STATE ENGINEER DATE

U. S. DEPARTMENT OF TRANSPORTATION
FEDERAL HIGHWAY ADMINISTRATION
BUREAU OF PUBLIC ROADS
Approved:

DIVISION ENGINEER DATE

PAYSON—SHOW LOW HWY.
CLAY SPRINGS
NAVAJO COUNTY

Click here for SR 260 Index

REVISIONS					
C.O. No.	DATE	BY	DESCRIPTION	PROJECT NO.	F-053-2-209
3328	6-30-72	G.H.	Chg. Ease. Area 9-500 & Remove Note; Chg. Rem's 9-508 & 9-509	DRAWING NO.	D-9-T-264
3373	9-7-72	W.O.S.	Changed Areas Par. 9-501 Revised Note	SHEET NO.	2 of 19
4954	8-30-77	R.C.O.	Rev. Excess R/W Area Par. 9-510	DRAWN BY	A.N. Lyall Dist. 7
4953	8-23-77	R.L.R.	FINALIZED.	DATE COMP.	6-12-72
				SCALE	

CHECKED BY _____ HARD COPY _____

OWNERSHIP RECORD										ACQUISITION RECORD				
PARCEL NUMBER	OWNER	DESCRIPTION	TOTAL AREA	AREA REQUIRED: GROSS INCLUDING EXISTING R/W	AREA REQUIRED: NET EXCLUDING EXISTING R/W	EASEMENT AREA	REMAINDER: LEFT	REMAINDER: RIGHT	SHEET NUMBER	COMMISSION APPROVAL	TYPE & DATE OF INSTRUMENT	RECORDED: DATE	RECORDED: BOOK	RECORDED: PAGE
9-500	Sitgreaves National Forest (U.S.A.)	Pt. S1/2 Sec.8, T.11N., R.19E.			24.50Ac.				5 & 6	11-9-78	Deed 10-3-78	11-28-78	540	768-784
		Pt. S1/2 Sec.9, T.11N., R.19E.			19.33 Ac.	~~4.81 Ac.~~ 3.37 Ac.			6,7,8 & 8					
		Pt. SW1/4 Sec.10, T.11N., R.19E.			1.66 Ac.	2.41 Ac. T.C.E.			8 & 9					
		Pt. N1/2 & ~~NE1/4~~ NW1/4 Sec.15, T.11N., R.19E.			4.12 Ac.	0.33 Ac. T.C.E.			8 & 9					
		Pt. NW 1/4 Sec. 24, T.11N., R.19E.			11.44 Ac.	0.43 Ac. D.E. 0.26 Ac. T.C.E.			13 & 14					
		Pt. SW 1/4 Sec.13, T.11N., R.19E.				0.82 Ac. T.C.E.			13					
*9-501	Arizona Game & Fish Commission	Pt. SW1/4 Sec. 9, T.11N., R.19E.			~~8.9 Ac.~~ *9.12 Ac.	~~0.22 Ac.~~			7	1-12-73	W.D. 9-22-72	2-1-73	382	605-8
9-502	R. D. McMullin, et. ux.	Pt. NW 1/4 Sec. 15, T.11N., R.19E.	9.98Ac.		2.29Ac.	0.02 Ac T.C.E.	7.29Ac.	0.40 Ac.	9	11-3-72	W.D. 8-23-72	11-20-72	378	11
9-503	Grant Adams, et ux.	Pt. NW 1/4 Sec. 15, T.11N., R.19E.	29.95		2.81 Ac.		26.18 Ac.	0.96 Ac.	9	10-6-72	W.D. 8-29-72	11-2-72	376	733
9-504	Lynn Elwood McMullin, et. ux.	Pt. NW 1/4 Sec. 15, T.11N., R.19E.	40.07Ac.		5.55 Ac.		5.88Ac.	28.64Ac.	9	10-20-72	W.D. 9-5-72	11-15-72	377	746
9-505	Ella Louise Brewer, a widow	Pt. NE 1/4 & NE1/4 SE1/4 Sec.15, T.11N., R19E	120.28Ac		9.83 Ac.		95.25 Ac.	15.20Ac.	9, 10, 11	11-3-72	W.D. 8-23-72	11-21-72	378	72
9-506	Albert William Crandell, et ux	Pt. SE 1/4 Sec. 15, T.11N., R.19E.	40.18Ac.		4.45Ac.		3.36Ac.	32.37Ac.	11	12-1-72	W.D. 8-24-72	12-18-72	379	896
9-507	Jay Smith Mc Cleve et. ux.	Pt. SW 1/4 Sec. 14, T.11N., R.19E.	78.88Ac		8.58 Ac.		33.25 Ac.	37.05 Ac.	11 & 12	11-17-72	W.D. 9-6-72	12-13-72	379	655
9-508	William Ammon Hunt, et ux	Pt. SW 1/4 Sec. 14, T.11N., R.19E.	79.03Ac		8.71 Ac.		~~45.94 Ac.~~ 46.35 Ac.	23.97Ac.	12	10-20-72	W.D. 8-30-72	11-15-72	377	740
9-509	Ben L. Perkins, et ux	Pt. SE 1/4 Sec. 14, T.11N., R.19E.	160.46Ac		10.34Ac.		~~138.37 Ac.~~ 138.38 Ac.	11.74Ac.	12 & 13	6-20-75	F.O.C. 1-28-76	2-26-76	454	826-9
*9-510	Mary Blanche Petersen, a widow	Pt. NE 1/4 Sec. 23 & NW 1/4 Sec. 24, T.11N., R.19E.	156.15Ac		5.93 Ac.			150.22 Ac.	13	10-6-72	W.D. 8-30-72	11-2-72	376	740-41

* Net Area includes 1.98 Ac. excess R/W & 0.22 Ac. within Drainage Ease. to be acquired in fee.

* Excess R/W 1.51 Ac. Included In NET

PAYSON - SHOW LOW HWY.
CLAY SPRINGS
NAVAJO COUNTY

REVISIONS			
C.O. No.	DATE	BY	DESCRIPTION
3328	6-30-72	GH	Deleted Dr. Easm. Rt 882+50 & Excess R/W Lt 878.
4954	9-9-77	R.C.O.	Added Connector Rd. & note
4953	8-23-77	R.L.R.	FINALIZED.

PROJECT NO.	F-053-2-809
DRAWING NO.	D-9-T-264
SHEET NO.	5 of 19
DRAWN BY	A.N. Lyall Dist. 7
DATE COMP.	6-12-72
SCALE	1" = 1000'

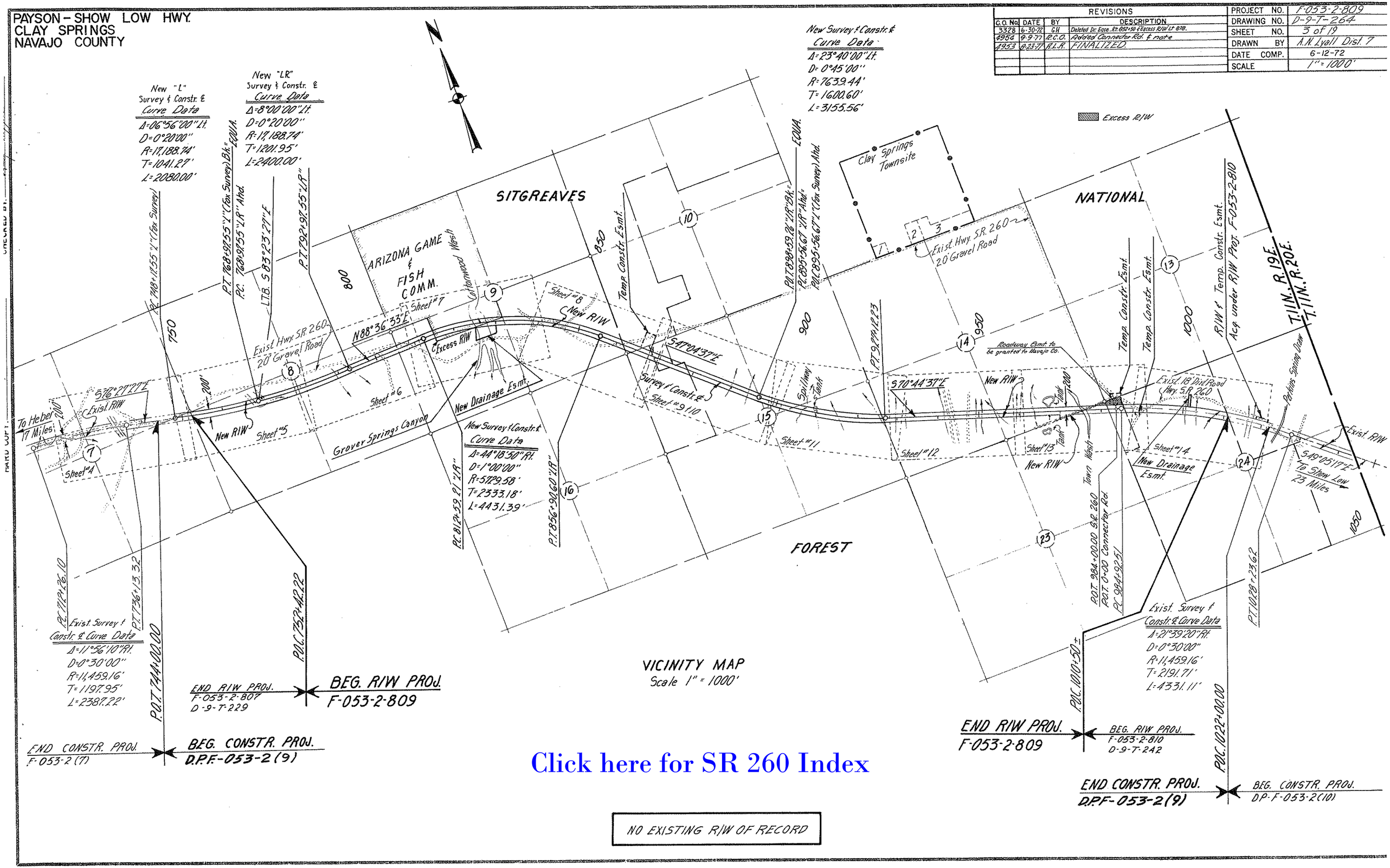

Click here for SR 260 Index

PAYSON - SHOW LOW HWY.
CLAY SPRINGS
NAVAJO COUNTY

Click here for SR 260 Index

REVISIONS				PROJECT NO.	F-053-2-809
C.O. No.	DATE	BY	DESCRIPTION	DRAWING NO.	D-9-T-264
4953	8-23-71	R.L.R.	FINALIZED.	SHEET NO.	4 of 19
				DRAWN BY	A.W. Lyall Dist. 7
				DATE COMP.	6-12-72
				SCALE	1" = 100'

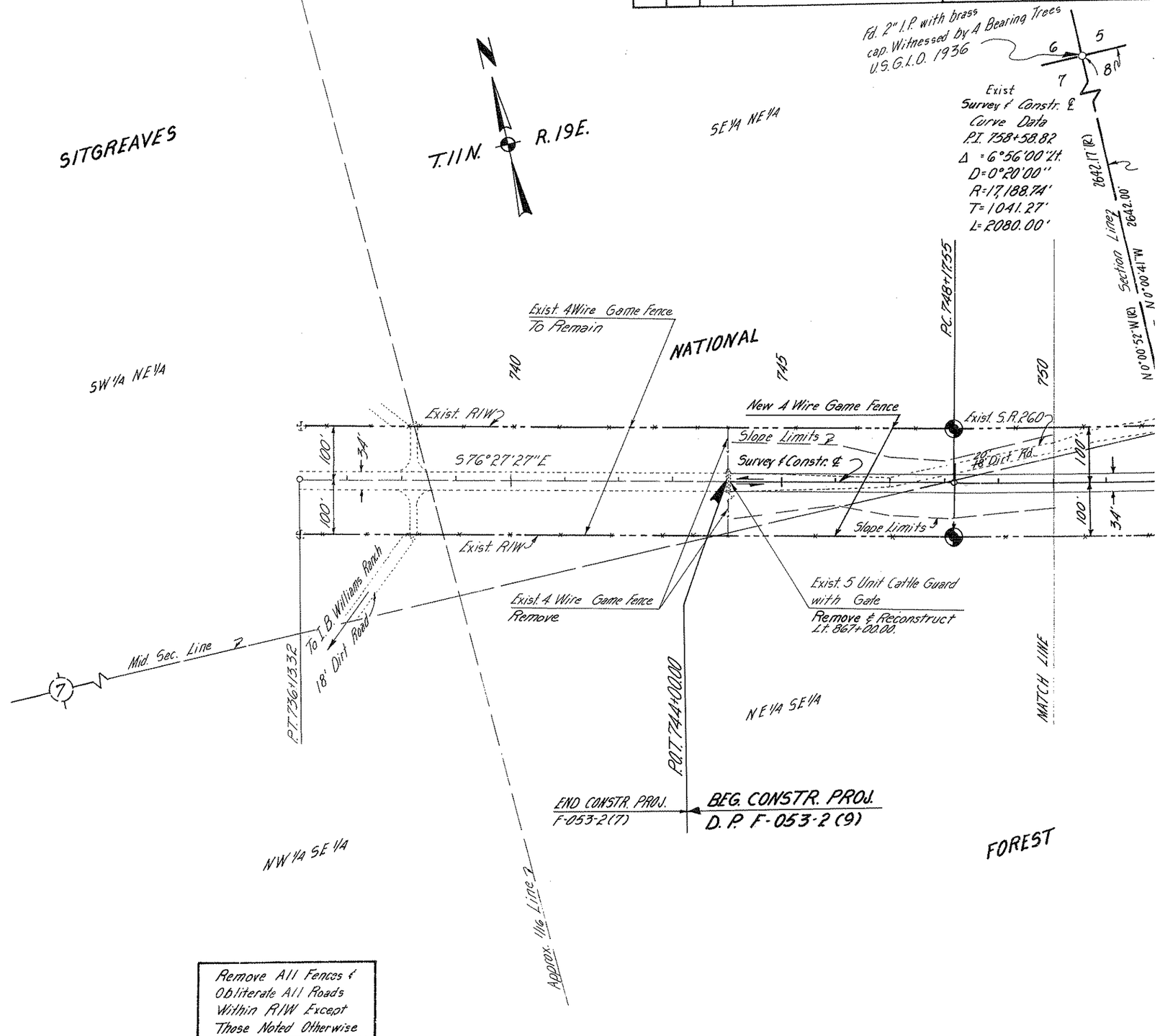

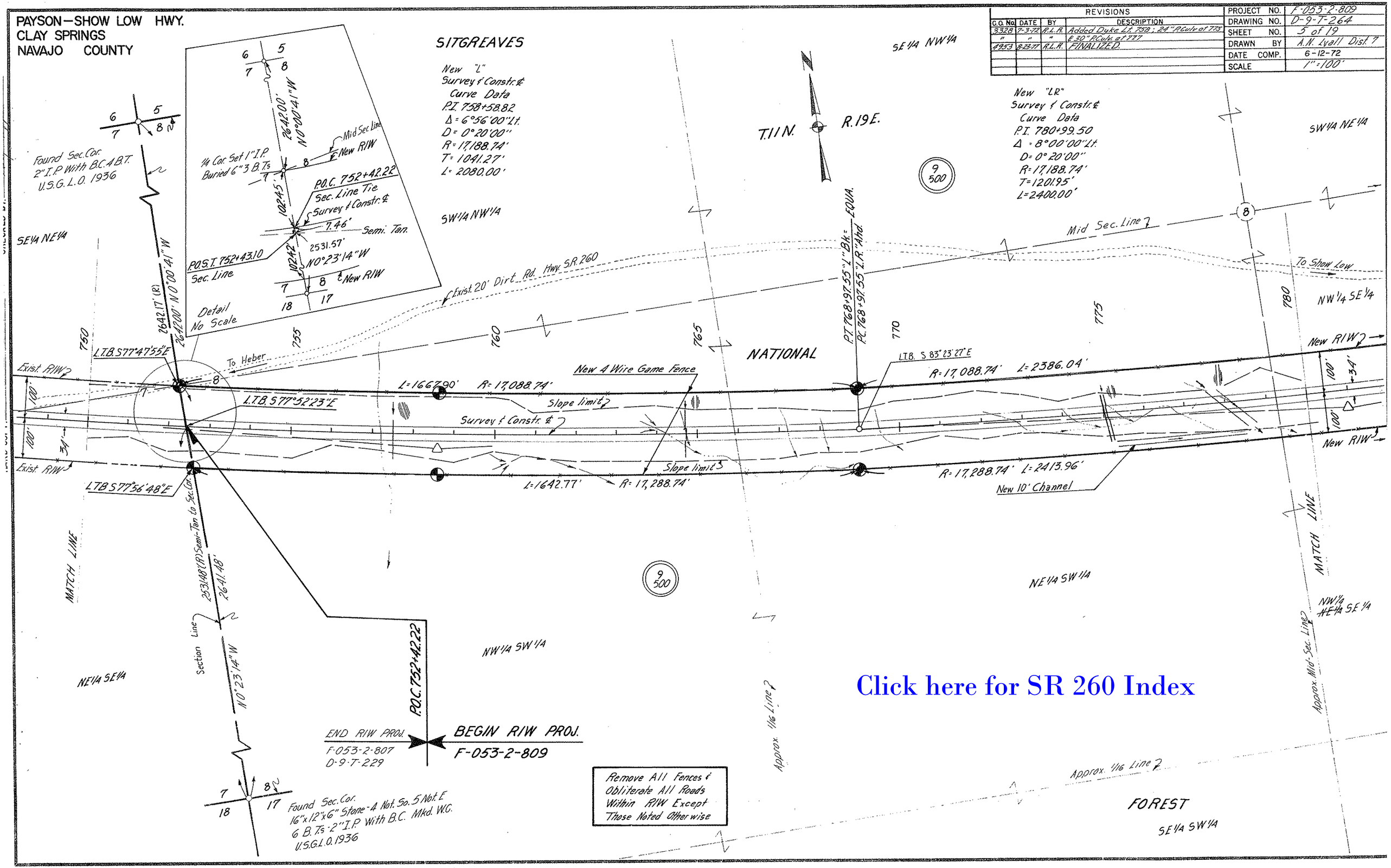
PAYSON—SHOW LOW HWY.
CLAY SPRINGS
NAVAJO COUNTY
REVISIONS
C.O. No. | DATE | BY | DESCRIPTION
3328 | 7-3-72 | R.L.R. | Added Dyke Lt. 758; 24" P.Culv at 775
" | " | " | & 30" P.Culv. at 777
4953 | 8-23-77 | R.L.R. | FINALIZED.
PROJECT NO. F-053-2-809
DRAWING NO. D-9-T-264
SHEET NO. 5 of 19
DRAWN BY A.N. Lyall Dist. 7
DATE COMP. 6-12-72
SCALE 1"=100'
SITGREAVES
New "L"
Survey & Constr. ℄
Curve Data
P.I. 758+58.82
Δ = 6°56'00" Lt.
D = 0°20'00"
R = 17,188.74'
T = 1041.27'
L = 2080.00'
New "LR"
Survey & Constr. ℄
Curve Data
P.I. 780+99.50
Δ = 8°00'00" Lt.
D = 0°20'00"
R = 17,188.74'
T = 1201.95'
L = 2400.00'
T.11N.
R.19E.
SE1/4 NW1/4
SW1/4 NE1/4
SW1/4 NW1/4
SE1/4 NE1/4
NW1/4 SE1/4
NE1/4 SW1/4
NW1/4 SW1/4
NE1/4 SE1/4
SE1/4 SW1/4
Found Sec. Cor.
2" I.P. With B.C. 4 B.T.
U.S.G.L.O. 1936
1/4 Cor. Set 1" I.P.
Buried 6" 3 B.Ts
Mid Sec. Line
New R/W
P.O.C. 752+42.22
Sec. Line Tie
Survey & Constr. ℄
7.46'
Semi. Tan.
2531.57'
N0°23'14"W
P.O.S.T. 752+43.10
Sec. Line
Detail
No Scale
2642.17' (R)
2642.00' N0°00'41"W
Exist. 20' Dirt Rd. Hwy. S.R. 260
P.T. 768+97.55 "L" Bk. = EQUA.
P.C. 768+97.55 "L.R." Ahd.
Mid Sec. Line
To Show Low
To Heber
NATIONAL
L.T.B. S77°47'55"E
L.T.B. S77°52'23"E
L.T.B. S77°56'48"E
L.T.B. S 83°23'27"E
New 4 Wire Game Fence
L=1667.90'
R=17,088.74'
L=1642.77'
R=17,288.74'
R=17,088.74'
L=2386.04'
R=17,288.74'
L=2413.96'
Slope limit
Survey & Constr. ℄
New 10' Channel
Exist. R/W
New R/W
MATCH LINE
Section Line
2531.48' (R) Semi-Tan to Sec. Cor.
2641.48'
N0°23'14"W
P.O.C. 752+42.22
END R/W PROJ.
F-053-2-807
D-9-T-229
BEGIN R/W PROJ.
F-053-2-809
Found Sec. Cor.
16"x12"x6" Stone-4 Not. So. 5 Not. E
6 B.Ts-2" I.P. With B.C. Mkd. W.C.
U.S.G.L.O. 1936
Approx. 1/16 Line
Approx. Mid-Sec. Line
FOREST
Remove All Fences &
Obliterate All Roads
Within R/W Except
Those Noted Otherwise
Click here for SR 260 Index

PAYSON—SHOW LOW HWY.
CLAY SPRINGS
NAVAJO COUNTY

REVISIONS					
C.O. No.	DATE	BY	DESCRIPTION	PROJECT NO.	F-053-2-809
9328	7-3-72	R.L.R.	Added 24" Pipe Culv. @ 786 & dyke Lt. 789	DRAWING NO.	D-9-T-264
4953	8-23-77	R.L.R.	FINALIZED.	SHEET NO.	6 of 19
				DRAWN BY	A.N. Lyall Dist. 7
				DATE COMP.	6-12-72
				SCALE	1" = 100'

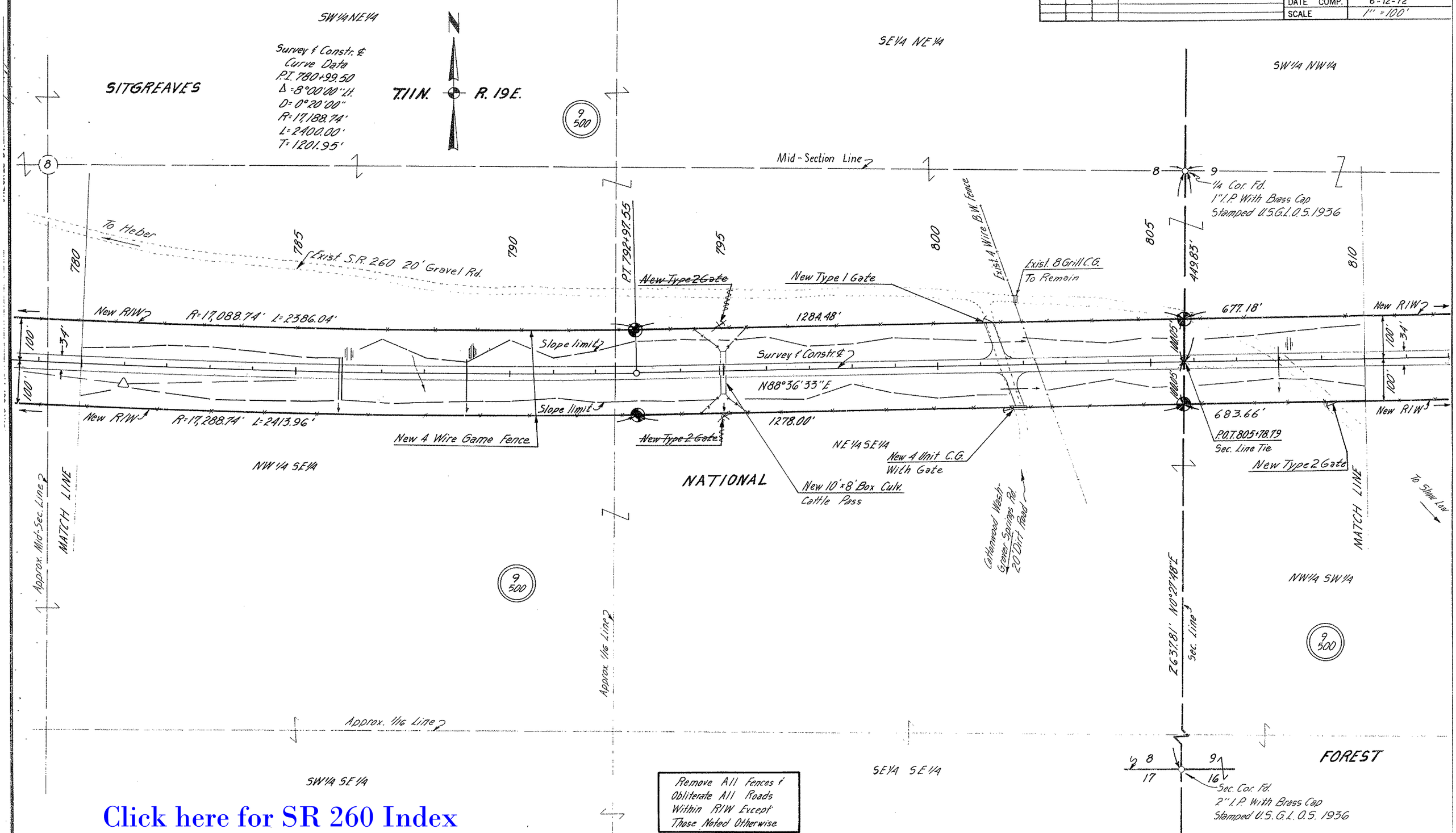

Click here for SR 260 Index

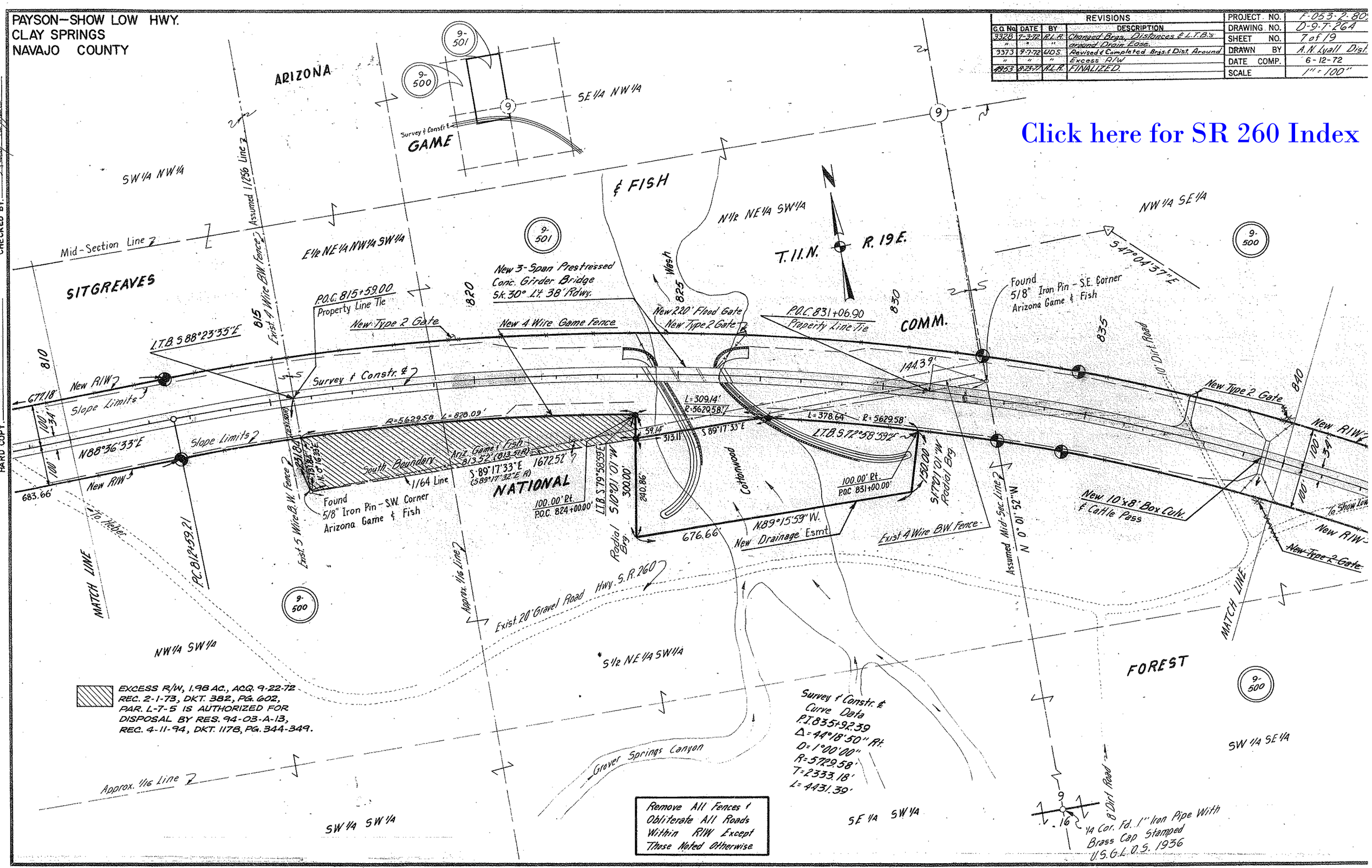
PAYSON—SHOW LOW HWY.
CLAY SPRINGS
NAVAJO COUNTY
REVISIONS
C.O. No. | DATE | BY | DESCRIPTION
3328 | 7-3-72 | R.L.R. | Changed Brgs., Distances & L.T.B.'s around Drain Ease.
3373 | 9-7-72 | WDS | Revised & Completed Brgs. & Dist. Around Excess R/W
4953 | 8-23-77 | R.L.R. | FINALIZED.
PROJECT NO. F-053-2-80
DRAWING NO. D-9-T-264
SHEET NO. 7 of 19
DRAWN BY A.N. Lyall Dist.
DATE COMP. 6-12-72
SCALE 1" = 100"
Click here for SR 260 Index
ARIZONA
GAME
& FISH
SITGREAVES
NATIONAL
COMM.
FOREST
T. 11 N.
R. 19 E.
SE 1/4 NW 1/4
SW 1/4 NW 1/4
E 1/2 NE 1/4 NW 1/4 SW 1/4
N 1/2 NE 1/4 SW 1/4
NW 1/4 SE 1/4
S 1/2 NE 1/4 SW 1/4
NW 1/4 SW 1/4
SW 1/4 SW 1/4
SE 1/4 SW 1/4
SW 1/4 SE 1/4
Mid-Section Line
Assumed 1/256 Line
Exist. 4 Wire B.W. Fence
P.O.C. 815+59.00
Property Line Tie
New Type 2 Gate
New 4 Wire Game Fence
New 3-Span Prestressed Conc. Girder Bridge Sk. 30° Lt. 38' Rdwy.
New 220' Flood Gate
New Type 2 Gate
P.O.C. 831+06.90
Property Line Tie
Found 5/8" Iron Pin - S.E. Corner Arizona Game & Fish
L.T.B. S 88°23'35"E
Survey & Constr. ℄
New R/W
Slope Limits
N 88°36'33"E
R=5629.58 L=828.09'
South Boundary
Ariz. Game & Fish
1/64 Line
Found 5/8" Iron Pin - S.W. Corner Arizona Game & Fish
100.00' Rt. P.O.C. 824+00.00'
L.T.B. S 79°58'59"E
S 10°01'01"W
300.00'
240.86'
676.66'
N 89°15'59"W.
New Drainage Esmt.
Cottonwood
L=309.14'
R=5629.58'
S 89°17'33"E
L=378.64'
R=5629.58'
L.T.B. S 72°58'59"E
100.00' Rt. P.O.C. 831+00.00'
S 17°01'01"W Radial Brg.
144.39'
S 47°04'37"E
New Type 2 Gate
New R/W
New 10'x8' Box Culv. & Cattle Pass
Exist. 4 Wire B.W. Fence
Assumed Mid-Sec. Line
N 0°01'52"W
To Show Low
To Heber
P.C. 812+59.21
Exist. 5 Wire B.W. Fence
Approx. 1/16 Line
Exist. 20' Gravel Road Hwy. S.R. 260
Grover Springs Canyon
Survey & Constr. ℄ Curve Data
P.I. 835+92.39
Δ=44°18'50" Rt.
D=1°00'00"
R=5729.58'
T=2333.18'
L=4431.39'
8' Dirt Road
1/4 Cor. Fd. 1" Iron Pipe With Brass Cap Stamped U.S.G.L.O.S. 1936
MATCH LINE
EXCESS R/W, 1.98 AC., ACQ. 9-22-72 REC. 2-1-73, DKT. 382, PG. 602, PAR. L-7-5 IS AUTHORIZED FOR DISPOSAL BY RES. 94-03-A-13, REC. 4-11-94, DKT. 1178, PG. 344-349.
Remove All Fences & Obliterate All Roads Within R/W Except Those Noted Otherwise
CHECKED BY
HARD COPY 7211-M1

PAYSON—SHOW LOW HWY.
CLAY SPRINGS
NAVAJO COUNTY

REVISIONS				
C.O. No.	DATE	BY	DESCRIPTION	
3328	7-3-72	TEV.	Deleted D.E. Et. 863. Added Dyke, Chg'd. Pipe Culvs.	
4953	8-23-77	R.L.R.	FINALIZED.	

PROJECT NO.	F-053-2-809
DRAWING NO.	D-9-7-264
SHEET NO.	8 of 19
DRAWN BY	R.B. Laguna, Dist. 7
DATE COMP.	6-12-72
SCALE	1"=100'

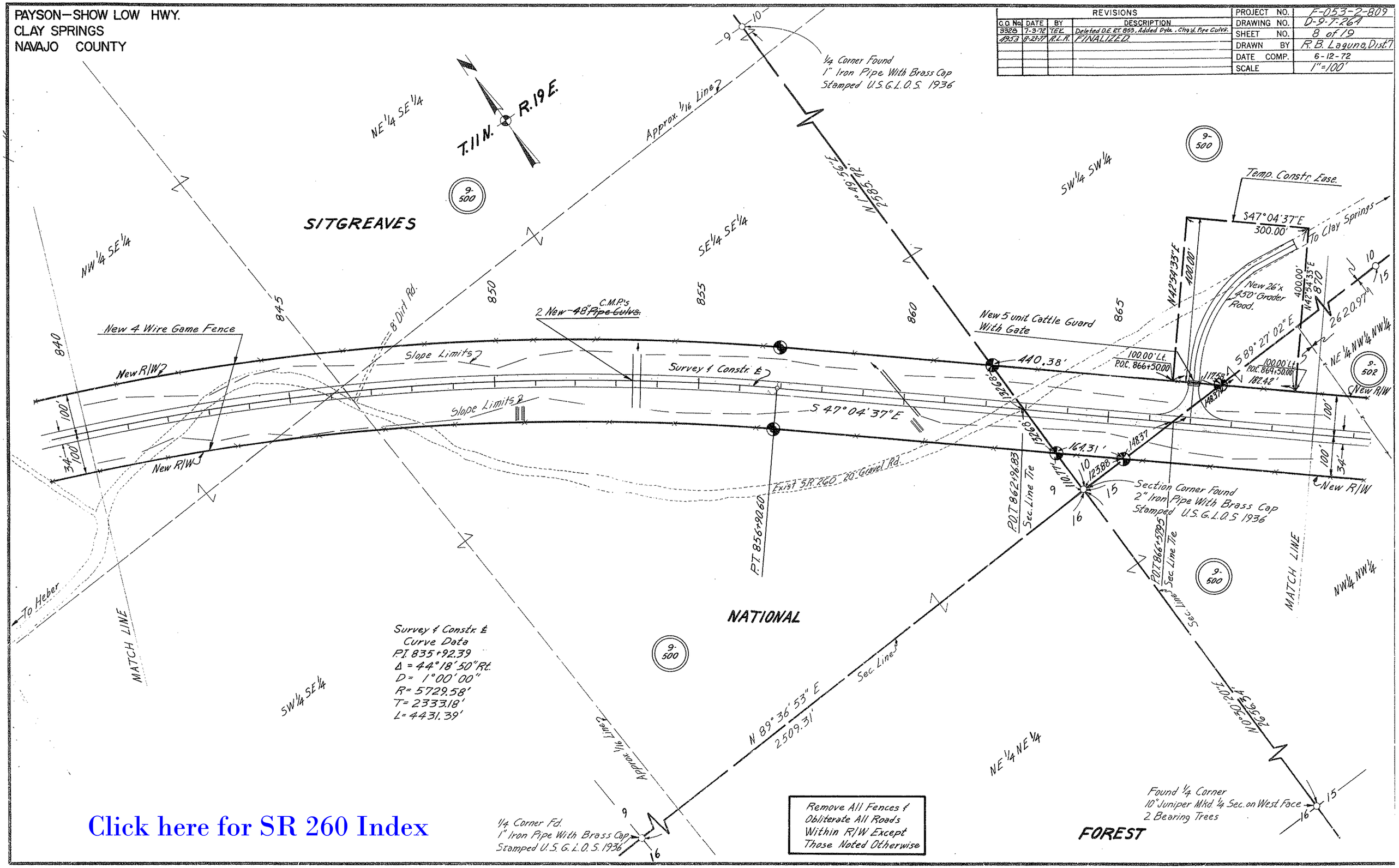

Click here for SR 260 Index

PAYSON—SHOW LOW HWY.
CLAY SPRINGS
NAVAJO COUNTY

REVISIONS				
C.O. No.	DATE	BY	DESCRIPTION	
3328	7-13-72	TEK	Chg'd NEW R/W line Lt. 878-879	PROJECT NO. F-053-2-809
3373	9-27-72	WDS.	Added New 10'x8' Box Culv. C.P. Sta. 897+00	DRAWING NO. D-9-T-264
A953	8-25-97	R.L.R.	FINALIZED.	SHEET NO. 9 of 19
				DRAWN BY R.B. Laguna Dist.
				DATE COMP. 6-12-72
				SCALE 1"=100'

Click here for SR 260 Index

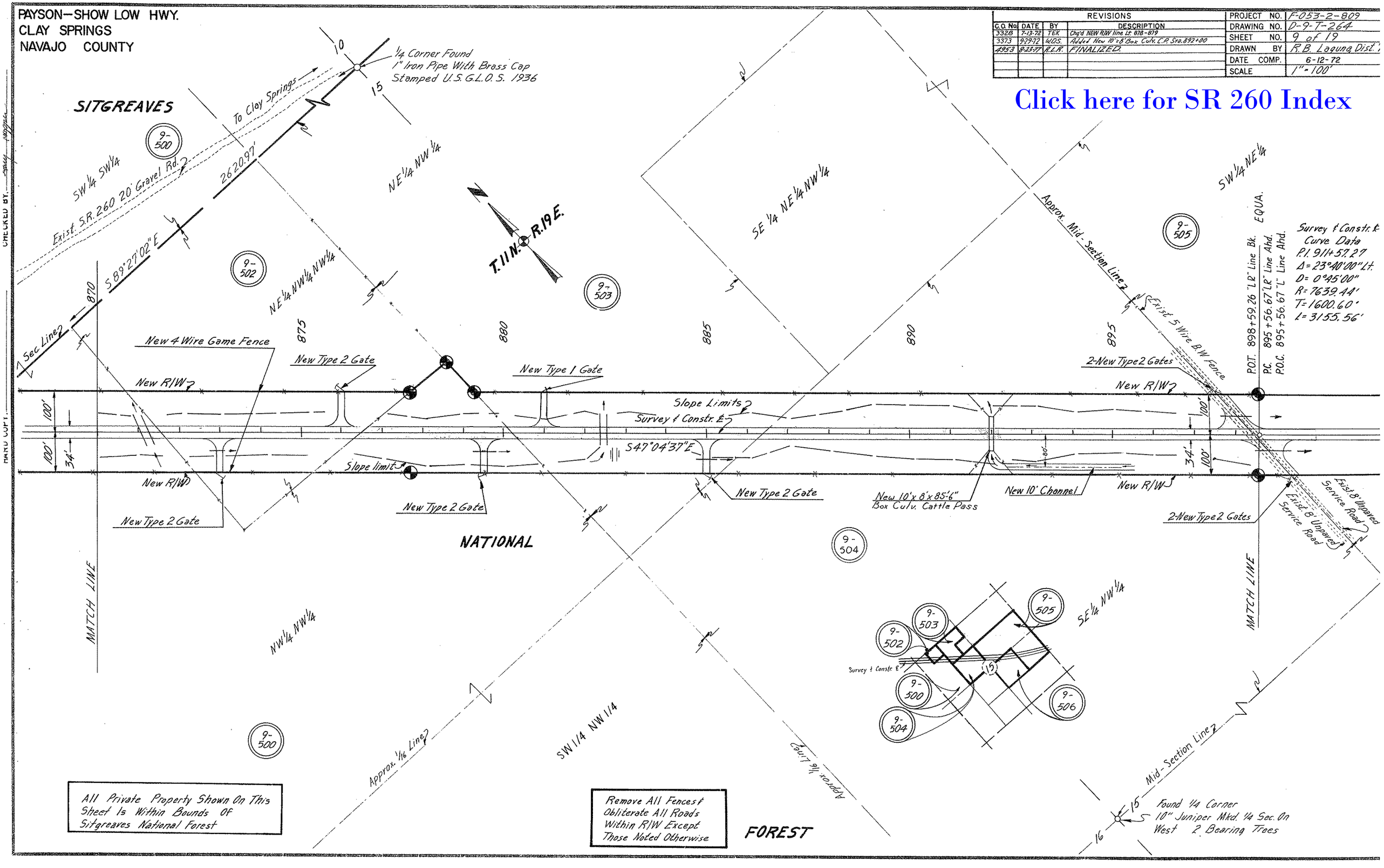

PAYSON—SHOW LOW HWY.
CLAY SPRINGS
NAVAJO COUNTY

Click here for SR 260 Index

REVISIONS				PROJECT NO.	F-053-2-809
C.O. No.	DATE	BY	DESCRIPTION	DRAWING NO.	D-9-T-26A
4953	8-25-77	R.L.R.	FINALIZED.	SHEET NO.	10 of 19
				DRAWN BY	R.B. Laguna, Dist.
				DATE COMP.	6-12-72
				SCALE	1"=100'

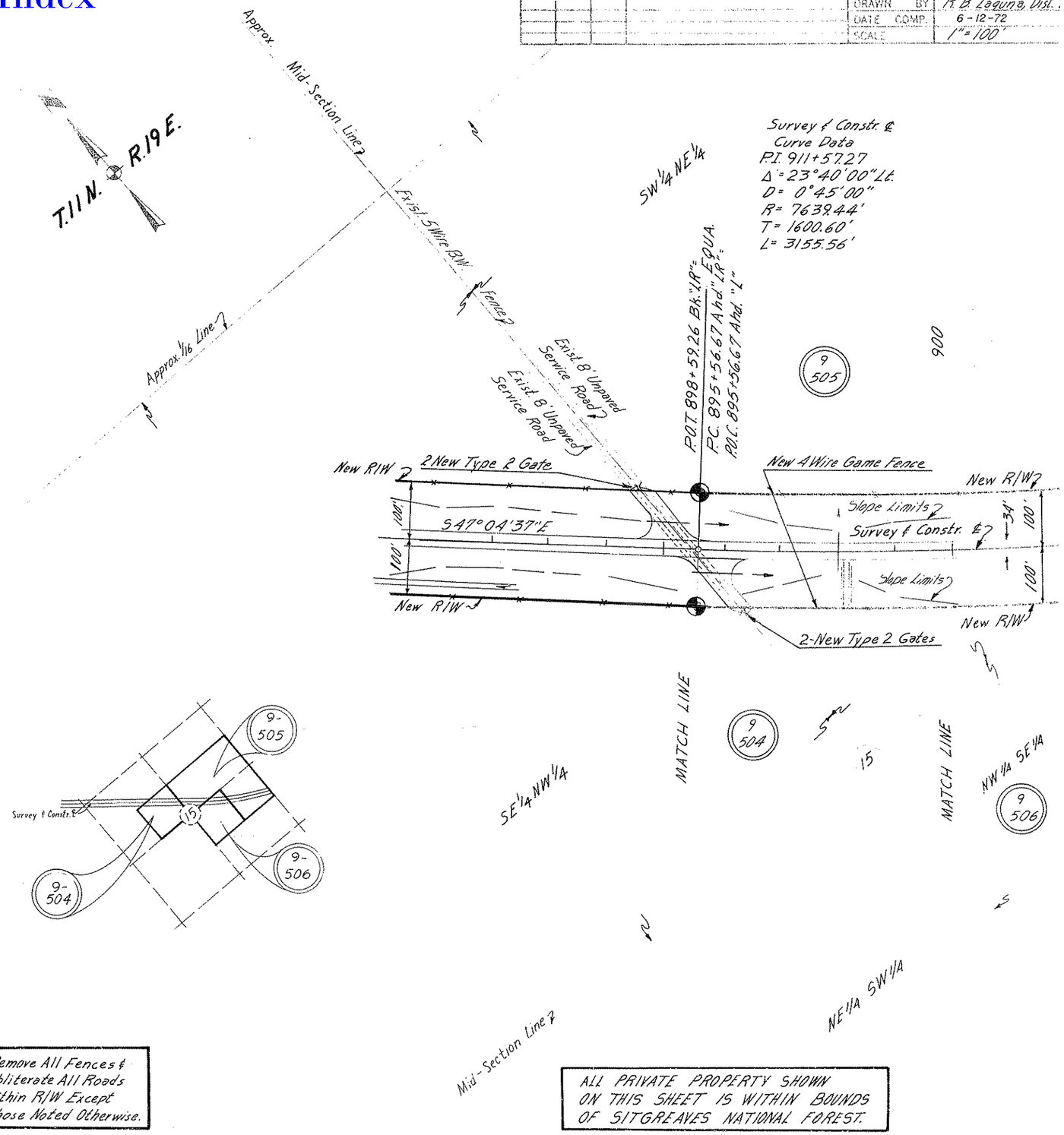

Remove All Fences & Obliterate All Roads Within R/W Except Those Noted Otherwise.

ALL PRIVATE PROPERTY SHOWN ON THIS SHEET IS WITHIN BOUNDS OF SITGREAVES NATIONAL FOREST.

CHECKED BY Gary Hopper

HARD COPY 1211-M1 & 643MR

PAYSON-SHOW LOW HWY.
CLAY SPRINGS
NAVAJO COUNTY

Click here for SR 260 Index

REVISIONS				
C.O. No	DATE	BY	DESCRIPTION	
3328	7-3-72	T.E.K.	Chgd Pipe Culvs at Sta 911 and moved dykes.	PROJECT NO. F-053-2-809
3373	9-29-72	A.L.O.S.	Removed Gates Rt & Lt. Sta. 914+80	DRAWING NO. D-9-7-264
4953	8-23-77	R.L.A.	FINALIZED.	SHEET NO. 11 of 19
				DRAWN BY A.N. Lyall Dist 9
				DATE COMP. 6-12-72
				SCALE 1"=100'

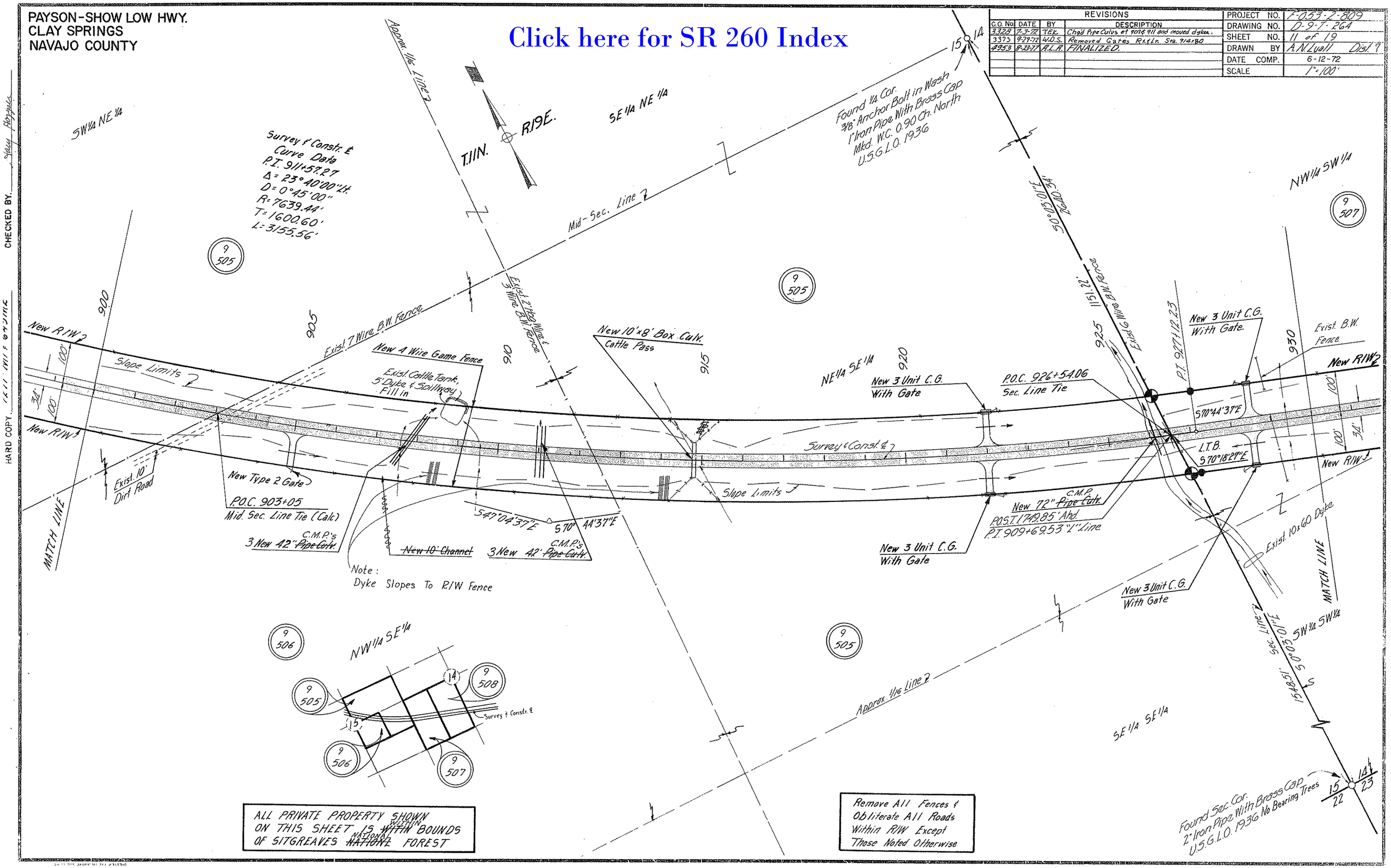

PAYSON—SHOW LOW HWY.
CLAY SPRINGS
NAVAJO COUNTY

Click here for SR 260 Index

REVISIONS			
C.O. No.	DATE	BY	DESCRIPTION
3328	7-31-72	R.L.R.	Chg'd size pipe culv 959±; Added wing fencing 941+50±
3373	9-29-72	W.D.S.	Rmvd. Gates Rt. Sta. 932+50 & 950+10, Lt.
"	"	"	949+50; Added C.G.'s Rt. & Lt. 958; Added
"	"	"	T.O.'s Rt. & Lt. 958+00; Added Stock Fence
"	"	"	New Box Culv. Rt. & Lt. 949+70 & 12" Conduit
"	"	"	Rt. Sta. 940+55
4953	8-23-77	R.L.R.	FINALIZED.

PROJECT NO.	F-053-2-809
DRAWING NO.	D-9-T-264
SHEET NO.	12 of 19
DRAWN BY	R.B. Laguna, Dist.
DATE COMP.	6-12-72
SCALE	1" = 100'

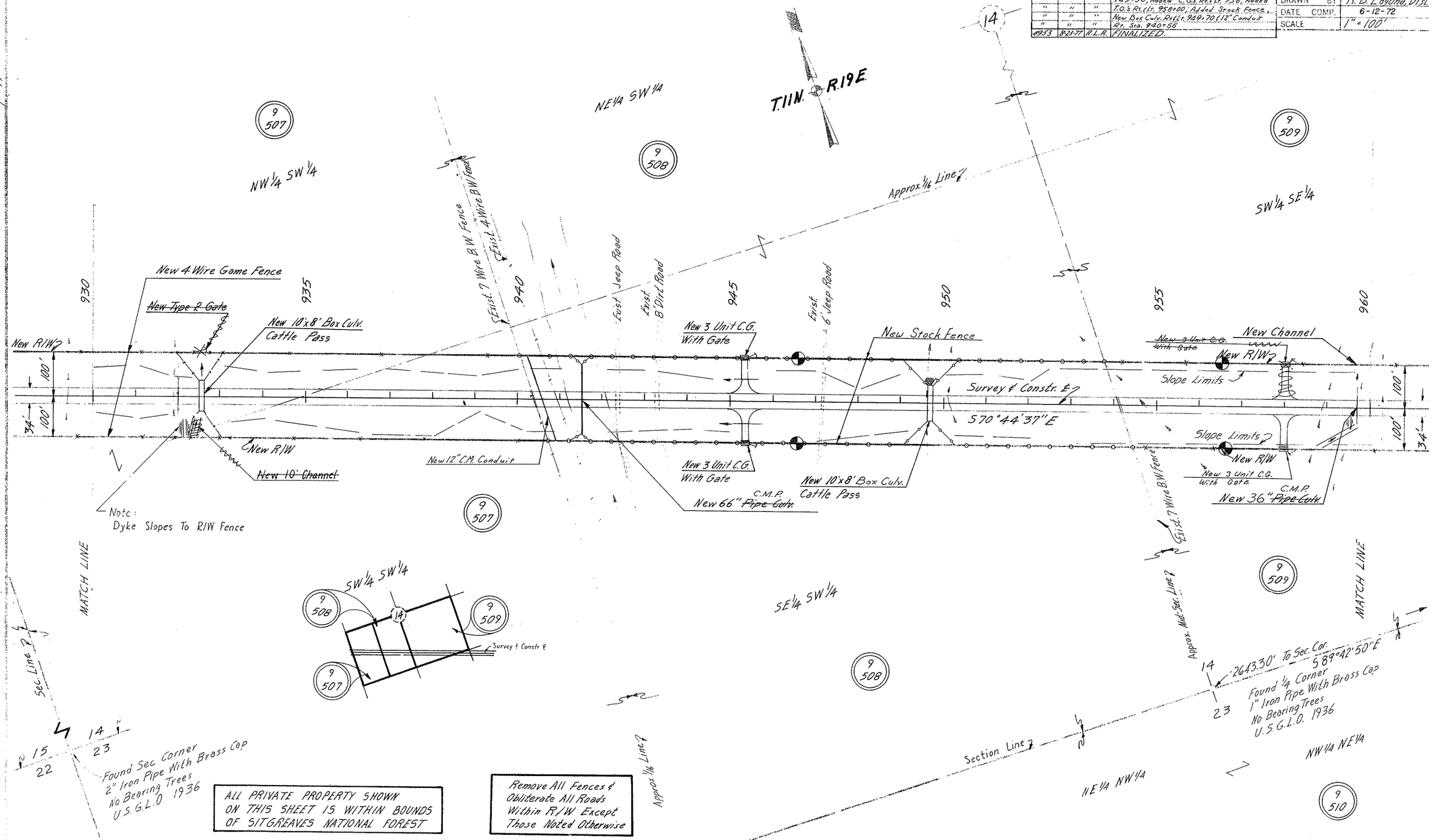

ALL PRIVATE PROPERTY SHOWN ON THIS SHEET IS WITHIN BOUNDS OF SITGREAVES NATIONAL FOREST

Remove All Fences & Obliterate All Roads Within R/W Except Those Noted Otherwise

PAYSON—SHOW LOW HWY.
CLAY SPRINGS
NAVAJO COUNTY

REVISIONS			
C.O. No.	DATE	BY	DESCRIPTION
3328	7-3-72	R.L.R.	Changed 96" Pipe Culv. To 10'x8' C.B.C.
"	"	"	& Cattl. Pass at 967+60 L.
3373	9-29-72	W.O.S.	Removed T.O.'s & C.G.'s Lt. & Rt. Sta. 962+50.
"	"	"	& Gates Lt. & Rt. Sta. 967+60
4954	8-28-77	R.C.O.	Added Connector Rd. & note
4953	8-25-77	R.L.R.	FINALIZED.
5234	10-19-78	R.C.O.	Added Sales Note to Excess R/W.

PROJECT NO.	F-053-2-809
DRAWING NO.	D-9-T-264
SHEET NO.	13 of 19
DRAWN BY	A.N. Lyall Dist. 7
DATE COMP.	6-12-72
SCALE	1" = 100'

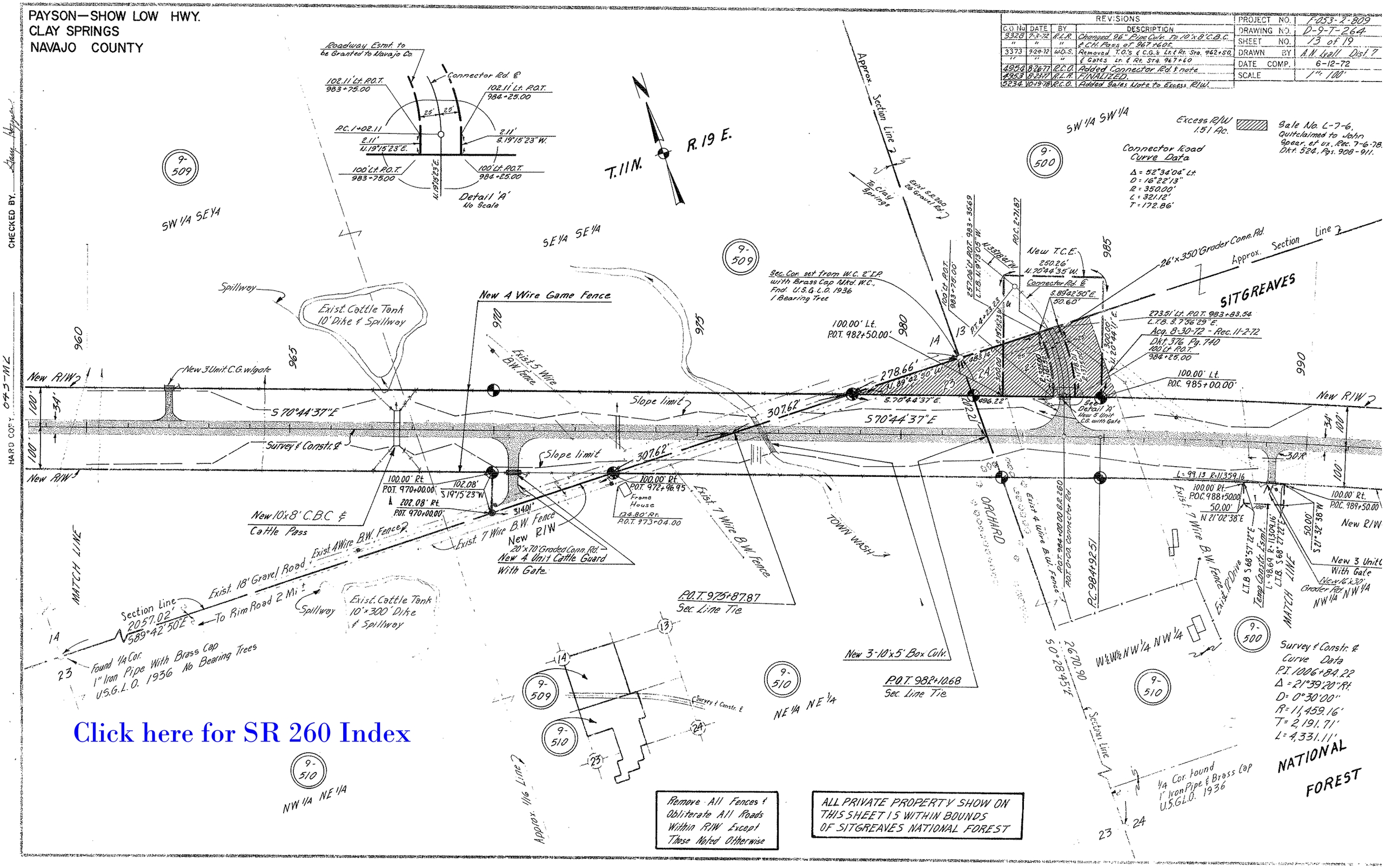

Click here for SR 260 Index

CHECKED BY. Gary Hoffman

HARD COPY 043-M2

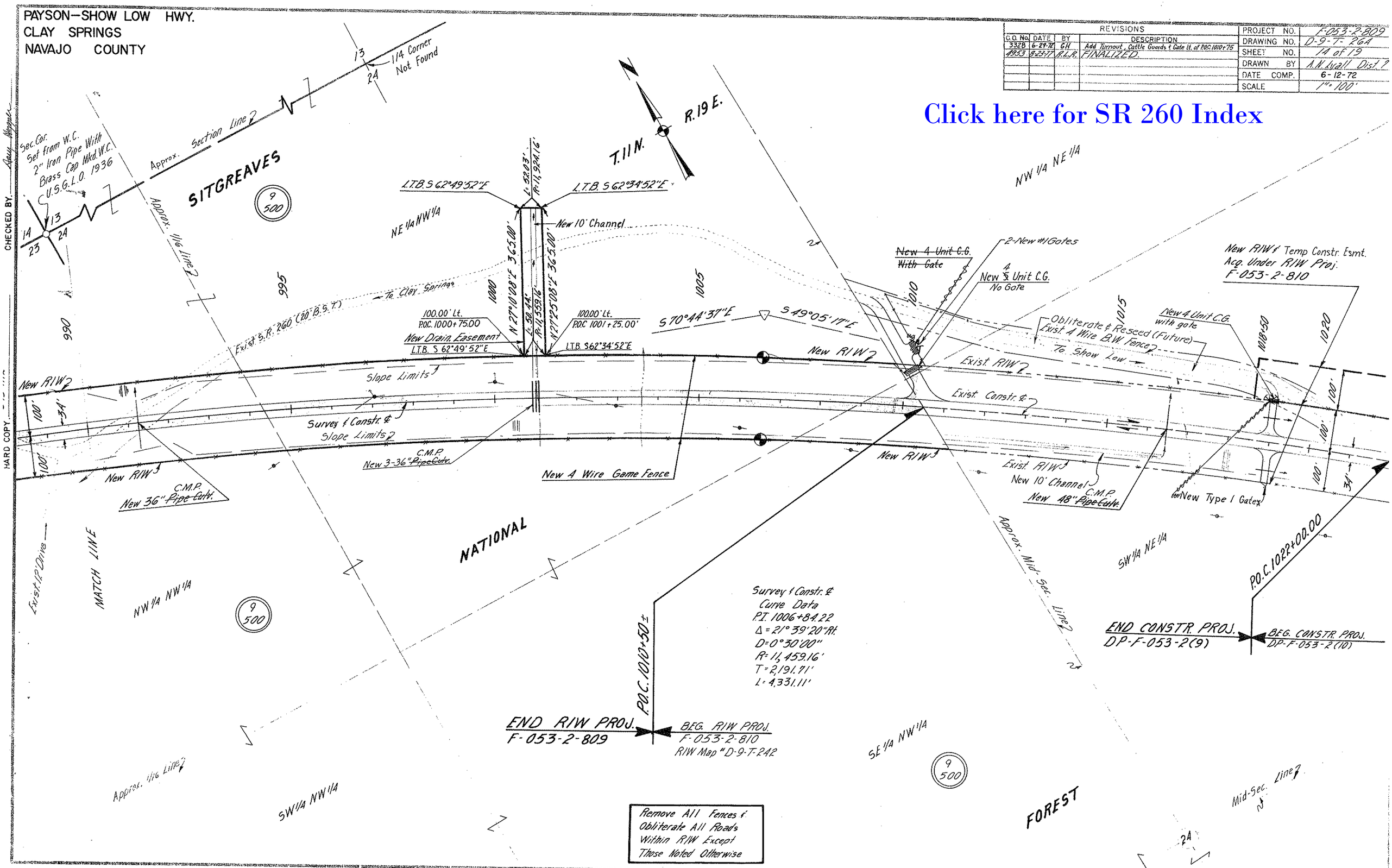
PAYSON—SHOW LOW HWY.
CLAY SPRINGS
NAVAJO COUNTY
REVISIONS
C.O. No. | DATE | BY | DESCRIPTION
3328 | 6-29-72 | GH | Add Turnout, Cattle Guards & Gate Lt. of P.O.C. 1010+75
4953 | 8-23-77 | R.L.R. | FINALIZED.
PROJECT NO. F-053-2-809
DRAWING NO. D-9-T-264
SHEET NO. 14 of 19
DRAWN BY A.N. Lyall Dist. 7
DATE COMP. 6-12-72
SCALE 1" = 100'
Click here for SR 260 Index
SITGREAVES
NATIONAL
FOREST
T.11N.
R.19 E.
Approx. Section Line
Approx. 1/16 Line
Sec. Cor. Set from W.C. 2" Iron Pipe With Brass Cap Mkd. W.C. U.S.G.L.O. 1936
1/4 Corner Not Found
L.T.B. S 62°49'52"E
L.T.B. S 62°34'52"E
New 10' Channel
N 27°10'08"E 365.00'
N 27°25'08"E 365.00'
L=52.03'
R=11,924.16'
L=50.44'
R=11,559.16'
100.00' Lt. P.O.C. 1000+75.00
100.00' Lt. P.O.C. 1001+25.00'
New Drain Easement
L.T.B. S 62°49'52"E
L.T.B. S 62°34'52"E
S 70°44'37"E
S 49°05'17"E
To Clay Springs
Exist. S.R. 260 (20' B.S.T.)
New R/W
Slope Limits
Survey & Constr. ℄
New 3-36" C.M.P. Pipe Culv.
New 36" C.M.P. Pipe Culv.
New 4 Wire Game Fence
New 4 Unit C.G. With Gate
2-New #1 Gates
New 4 Unit C.G. No Gate
Obliterate & Reseed (Future)
Exist. 4 Wire B.W. Fence
To Show Low
Exist. R/W
Exist. Constr. ℄
New 10' Channel
New 48" C.M.P. Pipe Culv.
New Type 1 Gates
New 4 Unit C.G. with gate
New R/W & Temp Constr. Esmt. Acq. Under R/W Proj. F-053-2-810
P.O.C. 1022+00.00
END CONSTR. PROJ. DP-F-053-2(9)
BEG. CONSTR. PROJ. DP-F-053-2(10)
Approx. Mid-Sec. Line
Survey & Constr. ℄ Curve Data
P.I. 1006+84.22
Δ = 21°39'20" Rt.
D = 0°30'00"
R = 11,459.16'
T = 2,191.71'
L = 4,331.11'
P.O.C. 1010+50±
END R/W PROJ. F-053-2-809
BEG. R/W PROJ. F-053-2-810
R/W Map #D-9-T-242
Exist. 12' Drive
MATCH LINE
NW 1/4 NW 1/4
SW 1/4 NW 1/4
SE 1/4 NW 1/4
SW 1/4 NE 1/4
NE 1/4 NW 1/4
NW 1/4 NE 1/4
Approx. 1/16 Line
Mid-Sec. Line
Remove All Fences & Obliterate All Roads Within R/W Except Those Noted Otherwise
CHECKED BY
HARD COPY