FINALIZED - C.O. 5113, 4-11-78 - R.L. Robinson

FED.ROAD DIV. NO.	STATE	PROJECT NO.	SHEET NO.	TOTAL SHEETS
7	ARIZ.	F-053-2-806	1	13

RIGHT OF WAY MAP NO. D-9-T-218

ALIGNMENT, RIGHT OF WAY
APPROVED IN ACCORDANCE WITH HIGHWAY PLANS.
SHEET 1 THRU 13
DATE 2/24/66
ASSISTANT STATE ENGINEER

APPROVED IN ACCORDANCE WITH RESOLUTION DATED: JAN. 17 1967, MINUTES OF THE ARIZONA HIGHWAY COMMISSION RES. NO.: 67-8

A.F.E. NO. 16004

FINALIZED

STATE OF ARIZONA
STATE HIGHWAY DEPARTMENT

RIGHT OF WAY PLAN OF THE
PAYSON - SHOW LOW HWY.
STATE HIGHWAY
PROJECT NO. F-053-2-806
NAVAJO
COUNTY

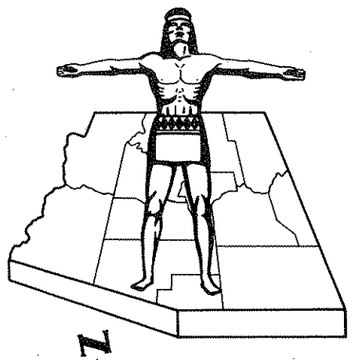

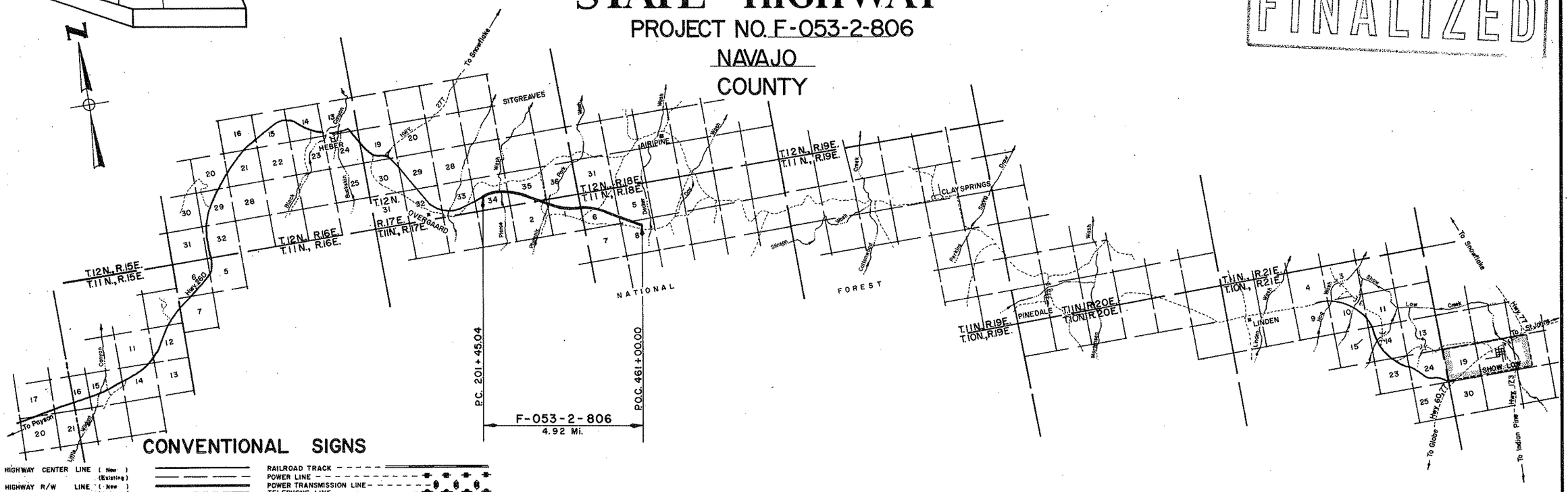

CONVENTIONAL SIGNS

HIGHWAY CENTER LINE (New) (Existing)
HIGHWAY R/W LINE (New) (Existing)
CONTROLLED ACCESS (Decked) (open) (Existing)
R.R. R/W COMMON to HIGHWAY R/W (Existing)
R.R. R/W LINE
TOWNSHIP and RANGE LINE
SECTION LINE
1/4 LINE or MID. SEC. LINE
1/16 LINE
PROPERTY LINE (not part of a Subdivision)
SUBDIVISION or LOT LINE
ORIGINAL LOT LINE
STATE and NATIONAL BOUNDARIES
COUNTY LINE
CITY LIMITS
LAND GRANTS BOUNDARIES
FOREST, NATIONAL MONUMENTS, MILITARY BASES and INDIAN RESERVATION
SURVEY MEANDER LINE
NEW R/W CONTROL POINT
EXISTING R/W CONTROL POINTS
EXISTING R/W MARKER
PARCEL NUMBER (7-001)

RAILROAD TRACK
POWER LINE
POWER TRANSMISSION LINE
TELEPHONE LINE
COMBINATION TELEPHONE & POWER LINE
UNDERGROUND TELEPHONE CABLE
WATER LINE
GAS LINE (Show size of line in alternate spaces)
SEWER LINE
STORM DRAIN
CHAIN LINK FENCE
BARBED WIRE FENCE (call out type)
STREET LIGHT (on est. area)
WATER METER
WATER VALVE
FIRE HYDRANT
GAS METER
GAS VALVE
DOWN GUY
MANHOLE (existing)
ROAD (existing)
PROPERTY ANCHOR BARS
PROPERTY LIMITS ARROWS
TRAFFIC FLOW ARROWS
CANAL, CHANNEL or DITCH
BRIDGE
BOX CULVERTS
CATTLE GUARD
RIVER

Click here for SR 260 Index

REDUCED SIZE
DO NOT SCALE

ARIZONA HIGHWAY COMMISSION
APPROVED FOR RIGHT-OF-WAY ACQUISITION
STATE HIGHWAY ENGINEER
DEPUTY STATE ENGINEER 12-29-66 DATE

DEPARTMENT OF COMMERCE
BUREAU OF PUBLIC ROADS
APPROVED:
DIVISION ENGINEER DATE

PAYSON-SHOW LOW HWY.
OVERGAARD-ARIPINE SEC.
NAVAJO COUNTY

Click here for SR 260 Index

REVISIONS					
C.O. No.	DATE	BY	DESCRIPTION	PROJECT NO.	F-053-2-806
5113	9-11-78	R.L.R.	FINALIZED.	DRAWING NO.	D-9-T-218
				SHEET NO.	2 of 13
				DRAWN BY	Jerry E. Button
				DATE COMP.	12-6-66
				SCALE	

OWNERSHIP						RECORD				ACQUISITION RECORD				
PARCEL NUMBER	OWNER	DESCRIPTION	TOTAL AREA	AREA REQUIRED GROSS INCLUDING EXISTING R/W	AREA REQUIRED NET EXCLUDING EXISTING R/W	EASEMENT AREA	REMAINDER LEFT	REMAINDER RIGHT	SHEET NUMBER	COMM. APPROVAL	TYPE & DATE INSTR.	RECORDED DATE	RECORDED BOOK	RECORDED PAGE
9-024	United States of America Sitgreaves National Forest	All of Sections 34 & 35, T12N, R17E except H.E.S. 246. All of Sections 1 & 2 T11N, R17E except H.E.S. 452. All of Sections 5, 6, & 8 T11N, R18E.	4330.3 Ac.		106.2 Ac.	1.7 Ac.	2086.0 Ac.	2136.4 Ac.	4 thru 13	11-9-78	Deed 10-3-78	11-28-78	540	768-784
9-025	Lawrence A. & Sarah Elizabeth Bones H/W	All of H.E.S. 452 in Sections 1 & 2 T11N, R17E.	90.0 Ac.		10.5 Ac.	1.7 Ac.	31.8 Ac.	46.0 Ac.	7 & 8	12-5-67	W.D. 11-6-67 D.D. 11-6-67	12-27-67	273	387-390

REDUCED SIZE
DO NOT SCALE

CHECKED BY. [signature]

HARD COPY

PAYSON - SHOW LOW HWY.
OVERGAARD - ARIPINE SEC.
NAVAJO COUNTY

Click here for SR 260 Index

REVISIONS				PROJECT NO.	F-053-2-806
C.O. No.	DATE	BY	DESCRIPTION	DRAWING NO.	D-9-T-218
5113	4-11-78	R.L.R.	FINALIZED	SHEET NO.	3 of 13
				DRAWN BY	Jerry E. Button
				DATE COMP.	5-6-64
				SCALE	1"=1000'

CHECKED BY: Leslie B. Gregerich

HARD COPY 6217M5

FINALIZED

SITGREAVES

NATIONAL FOREST

T11N, R18E

T11N, R17E

T-11N, R17E

CURVE DATA
Δ = 27°27'49" Lt.
D = 0°45'00"
T = 1866.67'
R = 7639.44'
L = 3661.59'

CURVE DATA
Δ = 56°54'48" Lt.
D = 1°15'00"
T = 2484.24'
R = 4583.66'
L = 4553.07

CURVE DATA
Δ = 47°16'55" Rt.
D = 0°45'00"
T = 3344.14'
R = 7639.44'
L = 6304.26

CURVE DATA
Δ = 32°14'48" Rt.
D = 1°00'00"
T = 1656.29'
R = 5729.58'
L = 3224.67'

H.E.S. 548 (U.S. Owned)
H.E.S. 549 (U.S. Owned)
H.E.S. 550 (U.S. Owned)
H.E.S. 286 (U.S. Owned)
H.E.S. 452 (J.A. Barnes ET UX Owner)

Sheet #4 · Sheet #5 · Sheet #6 · Sheet #7 · Sheet #8 · Sheet #9 · Sheet #10 · Sheet #11 · Sheet #12 · Sheet #13

Const. ℄ Survey ℄

Phelps Wash

Decker Wash

P.C. 304+00.00

P.T. 304+00.00

P.C. 361+32.27

P.T. 346+13.70

P.C. 309+32.20

P.T. 309+32.20

P.C. 452+53.08

P.C. 201+45.44

S 53°53'00" E

S 58°17'48" E

S 54°06'56" E

N 73°53'04" E

N 69°02'16" E

To Heber 6 Mi.

To Show Low 34 Mi.

S-309-702
END R/W PROJ.

F-053-2-806
BEG. R/W PROJ.

F-053-2(6)
BEG. CONSTR. PROJ.

F-053-2(6)
END CONSTR. PROJ.

F-053-2-806
END R/W PROJ.

P.C. 361+00.00

VICINITY MAP
SCALE: 1"=1000'

REDUCED SIZE
DO NOT SCALE

NOTE: EXISTING R/W.
Payson-Show Low Highway was taken into the State system as STATE HIGHWAY 160 on Jan. 10, 1955.
(Not Recorded and no Width given.)

DIETZGEN 139 IMPERIAL 800 9-63

PAYSON-SHOW LOW HWY.
OVERGAARD-ARIPINE SEC.
NAVAJO COUNTY

Click here for SR 260 Index

REVISIONS					
C.O. No.	DATE	BY	DESCRIPTION	PROJECT NO.	F-053-2-806
1793	11-16-67	M.Ross	Added Exist. R/W & New Fence Callout	DRAWING NO.	D-9-T-218
5113	9/11/78	R.L.R.	FINALIZED.	SHEET NO.	4 of 13
				DRAWN BY	Jerry E. Button
				DATE COMP.	12-6-66
				SCALE	1"=100'

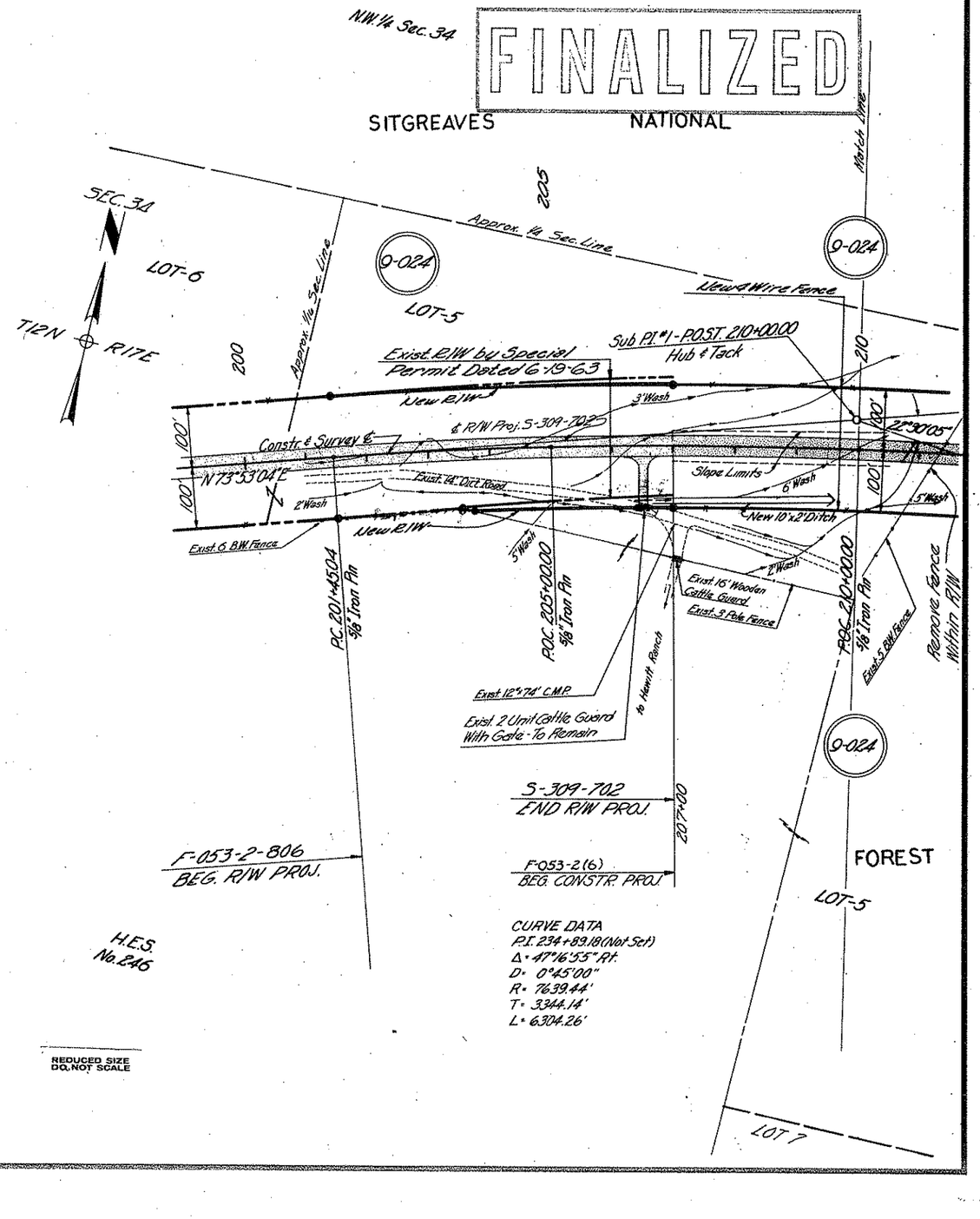

CHECKED BY. John H. Quagers

HARD COPY. 6217M5

PAYSON-SHOW LOW HWY.
OVERGAARD-ARIPINE SEC.
NAVAJO COUNTY

REVISIONS				PROJECT NO.	F-053-2-806
C.O. No.	DATE	BY	DESCRIPTION	DRAWING NO.	D-9-T-218
1799	11-7-67	MLB	Added New Fence Callout, Revised	SHEET NO.	5 of 13
"	"	"	Box Culv. Callout, Added Obliterate	DRAWN BY	Jerry E. Button
"	"	"	Within R/W Callout, Add Temp Const.	DATE COMP.	12-6-66
"	"	"	Easement Callout, Add 28'	SCALE	1"=100'
2215	4-18-69	D.W.B.	Added Bank Protection Callout		
4930	12-8-71	WOS	Revised New D.E. Add. L.T.B.'s		
5113	4-1-72	R.L.A.	FINALIZED.		

FINALIZED

H.E.S. No. 550

CHECKED BY: John Finnigan

HARD COPY: 6217M5

N.W.¼ Sec. 34

LOT-2

SITGREAVES

NATIONAL

Match Line

Approx. ¼ Sec. Line

Pierce Steeps Tank

Exist. 5 B.W. Fence

Semi-Tangent N 73°53'04" E 2489.18'

9-024

Sub P.I. #1-P.O.S.T. 210+0000 Hub & Tack

New 40'x 385' Temp Constr. Easem.

New 4 Wire Fence

3:4

Exist. 8' Dirt Road

Approx. ¼ Sec. Line

New R/W

Obliterate within R/W

Remove Within R/W

Slope Limits

Const. & Survey ℄

Remove

LOT-5

210

220

225

230

235

240

3' Wash

6' Wash

5' Wash

100'

22°00'

New 10'x 2' Dyke

New 10'x 2' Ditch

New 20'x 2' Ditch

Sub-Tangent 3227.96'

S 83°36'51" E

New 2-8'x 7' Conc. Box Culv. & Cattle Pass

Remove

New 4 Wire Temp Constr. Fence Easem.

Exist. 18' Dirt Road

Exist. 3 Pole Fence

Exist. 5 B.W. Fence

P.O.C. 210+00.00 5/8" Iron Pin

P.O.C. 215+00.00 5/8" Iron Pin

P.O.C. 220+00.00 5/8" Iron Pin

P.O.C. 225+00.00 5/8" Iron Pin

P.O.C. 230+00.00 5/8" Iron Pin

P.O.C. 235+00.00 5/8" Iron Pin

P.O.C. 240+00.00 5/8" Iron Pin

Sta. 231+58 to 232+12 New Single Span Conc. T Girder Bridge 34' Clear Rdwy.

Match Line

LOT-5

LOT-4

LOT-6

Remove Within R/W

Exist. 3 B.W. Fence

C=86.82'

R=7539.44

New Bank Protection

L.T.B. = S 88°39'12" E

L.T.B. = S 82°58'42" E

New 10'x 2' Ditch

New Type I Gate

Exist. 8' Dirt Road

2' Wash

Obliterate within R/W

S 5°20'48" W

P.I. 232+30

N 7°01'18" E

S 83°18'57" E

231.40'

New Drainage Easement

CURVE DATA

P.I. = 234+89.18 (Not Set)
Δ = 47°16'55" Rt.
D = 0°45'00"
R = 7639.44'
T = 3344.14'
L = 6304.26'
Ext. = 699.87'
Supar. = 0.015'/ft.

See Sheet #6 for Sec. Line

H.E.S. No. 246

LOT-5

N.W.¼ S.E.¼ Sec. 34

SEC. 34

T12N — R17E

FOREST

Approx. ½ Sec. Line

LOT-4

REDUCED SIZE DO NOT SCALE

Click here for SR 260 Index

DIETZGEN 1300 IMPERIAL 310 11-62

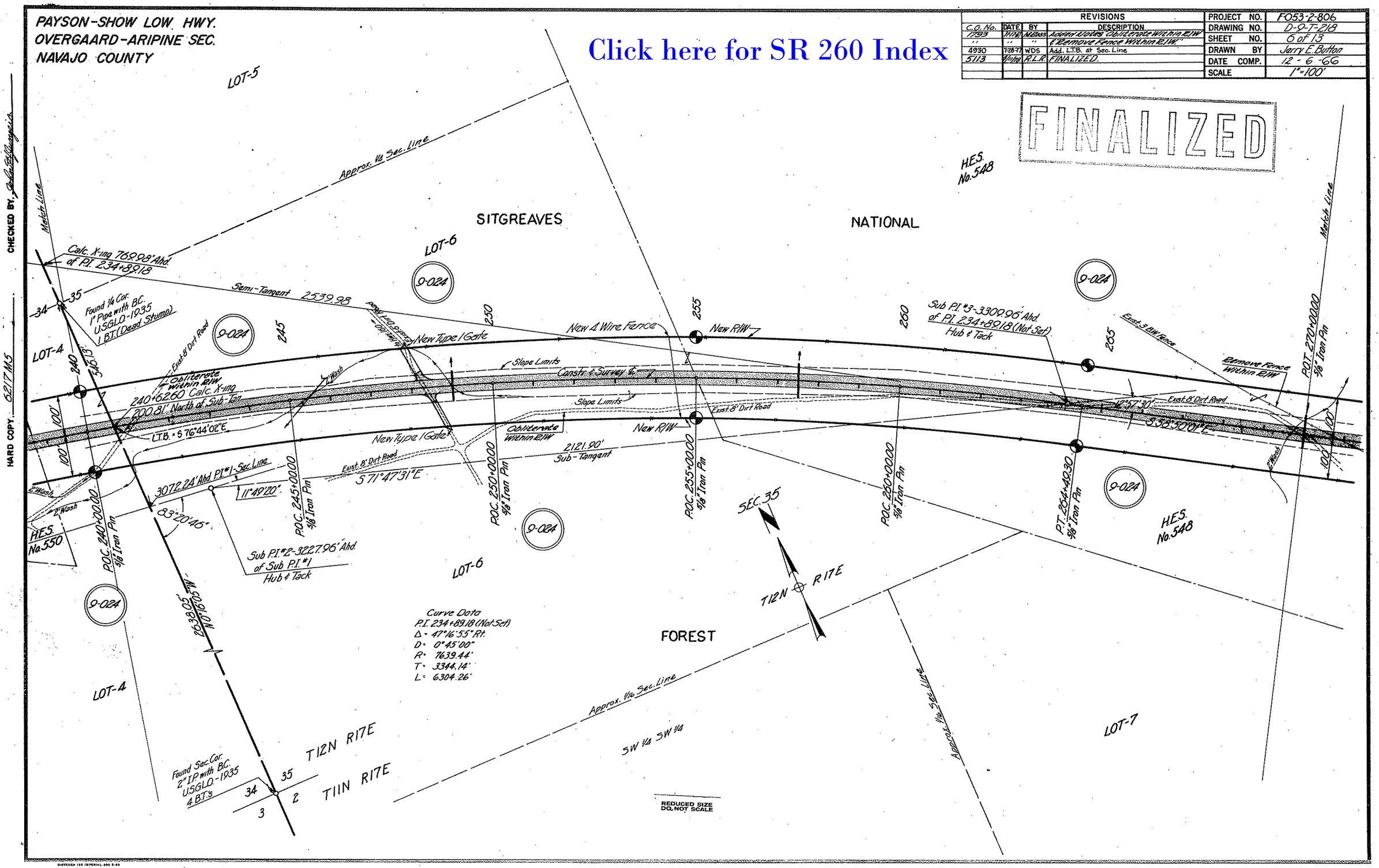
PAYSON-SHOW LOW HWY.
OVERGAARD-ARIPINE SEC.
NAVAJO COUNTY
Click here for SR 260 Index
REVISIONS
C.O. No. | DATE | BY | DESCRIPTION
1793 | 11-17-67 | M.Ross | Added Notes "Obliterate Within R/W"
" | " | " | & "Remove Fence Within R/W."
4930 | 7-28-77 | WDS | Add. L.T.B. at Sec. Line
5113 | 4/11/78 | R.L.R. | FINALIZED.
PROJECT NO. F053-2-806
DRAWING NO. D-9-T-218
SHEET NO. 6 of 13
DRAWN BY Jerry E. Button
DATE COMP. 12-6-66
SCALE 1"=100'
FINALIZED
LOT-5
LOT-6
LOT-4
LOT-7
SITGREAVES
NATIONAL
FOREST
H.E.S. No.548
H.E.S. No.550
Approx. 1/4 Sec. Line
Approx. 1/16 Sec. Line
Match Line
Calc. X-ing 769.98' Ahd. of P.I. 234+89.18
Semi-Tangent 2539.98
Found 1/4 Cor. 1" Pipe with B.C. U.S.G.L.O.-1935 1 B.T. (Dead Stump)
New 4 Wire Fence
New R/W
New Type 1 Gate
Slope Limits
Constr. & Survey ℄
Obliterate Within R/W
240+62.60 Calc. X-ing
200.81' North of Sub-Tan.
L.T.B. = S 76°44'02"E
Exist. 8' Dirt Road
2121.90' Sub-Tangent
S 71°47'31"E
3072.24' Ahd. P.I.#1-Sec. Line
11°49'20"
83°20'46"
Sub P.I.#2-3227.96' Ahd. of Sub P.I.#1 Hub & Tack
Sub P.I.#3-3309.96' Ahd. of P.I. 234+89.18 (Not Set) Hub & Tack
Exist. 3 B.W. Fence
Remove Fence Within R/W
12°57'30"
S 38°50'01"E
P.O.C. 240+00.00 5/8" Iron Pin
P.O.C. 245+00.00 5/8" Iron Pin
P.O.C. 250+00.00 5/8" Iron Pin
P.O.C. 255+00.00 5/8" Iron Pin
P.O.C. 260+00.00 5/8" Iron Pin
P.T. 264+49.30 5/8" Iron Pin
P.O.T. 270+00.00 5/8" Iron Pin
2638.05' N 0°16'05"W
Curve Data
P.I. 234+89.18 (Not Set)
Δ = 47°16'55" Rt.
D = 0°45'00"
R = 7639.44'
T = 3344.14'
L = 6304.26'
SEC. 35
T12N R17E
T11N R17E
SW 1/4 SW 1/4
Found Sec. Cor. 2" I.P. with B.C. U.S.G.L.O.-1935 4 B.T.'s
REDUCED SIZE DO NOT SCALE
CHECKED BY
HARD COPY 6217 M.S.

PAYSON-SHOW LOW. HWY.
OVERGAARD-ARIPINE SEC.
NAVAJO COUNTY

REVISIONS				PROJECT NO.	F-053-2-806
C.O. No.	DATE	BY	DESCRIPTION	DRAWING NO.	D-9-T-218
1793	11-7-68	M.R.S.	Added Dates Obliterate Within R/W	SHEET NO.	7 of 13
"	"	"	E. Barrow Pit Callout Added New Fence	DRAWN BY	Jerry E. Button
"	"	"	Callout.	DATE COMP.	12 - 6 -66
2215	6-13-69	O.W.S.	Added Fence Removal Callout.	SCALE	1"=100'
5113	4-11-72	R.L.R.	FINALIZED.		

FINALIZED

HARD COPY 6217M5 CHECKED BY John Bryan

HES No. 548
HES No. 549
HES No. 452
SITGREAVES
NATIONAL
FOREST
9-024
9-025
Match Line
P.O.T. 270+00.00 ⅝" Iron Pin
P.O.T. 280+00.00 ⅝" Iron Pin
P.O.T. 290+00.00 ⅝" Iron Pin
P.O.T. 292+50.00 ⅝" Iron Pin
P.O.T. 298+00.00 ⅝" Iron Pin
Found Sec. Cor. 2" Iron Pipe with B.C. U.S.G.L.O.-1935 2 B.T.s
Found ¼ Cor. 1" Iron Pipe with B.C. U.S.G.L.O.-1935 L.B.T.
New Type I Gate
New R/W
New 4 Wire Fence
Slope Limits
Constr. & Survey ℄ S 38°30'01"E
New 54" C.M.P. Pipe Culv.
Remove Fence Within R/W
Remove Within R/W
Obliterate Within R/W
Exist. 3 B.W. Fence
Exist. 4 B.W. Fence
Exist. 5 B.W. Fence
Exist. 3' Dirt Road
Exist. 17' Dirt Road
New C.G. With Gate
3' Wash
2' Wash
100'
275
235
295
300
793.35'
429.43'
430.89'
233.23'
47.02'
31°06'56"
S 89°56'57"E 2638.78
291+32.31 Sec. Line
300+60.66 Sec. Line
296+30.5
Approx. ¼ Sec. Line
LOT-1
LOT-2
LOT-7
LOT-8
Lot 1
Lot 2
Lot 4
35
36
2
T12N R17E
T11N R17E
REDUCED SIZE DO NOT SCALE

Click here for SR 260 Index

DIETZGEN 150 IMPERIAL 200 9-63

Click here for SR 260 Index

PAYSON-SHOW LOW HWY.
OVERGAARD-ARIPINE SEC.
NAVAJO COUNTY

REVISIONS			
C.O. No.	DATE	BY	DESCRIPTION
1793	11/16/67	M.L.B.&S.	Revised Coll. to S. Pipe Culv. Box Culv. & E.
"	"	"	Added Note "Obliterate Within R/W"
5113	11/1/68	R.L.R.	FINALIZED.

PROJECT NO.	F-053-2-806
DRAWING NO.	D-9-T-218
SHEET NO.	9 of 13
DRAWN BY	Jerry E. Button
DATE COMP.	12 - 6 - 66
SCALE	1"=100'

CHECKED BY: John F. Ferguson

HARD COPY 6217M5

FINALIZED

LOT-6 LOT-4 LOT-5 LOT-7 LOT-8

SITGREAVES NATIONAL FOREST

SEC. 1

T11N R17E

T12N R17E 36 31 T12N R18E

T11N R18E

Found Township Cor. 2½" Iron Pipe & B.C. USGLO-1935 4 B.T.s

30.68'

Approx. ½ Sec. Line

Match Line

Found 1" Iron Pipe & B.C. Cor. between Lots #16 & #6 in Sec. 1-T11N.R17E 0.59' West of Line

Rangeline 3

CURVE DATA
Δ = 27°27'43" Lt.
D = 0°45'00"
R = 7639.44'
T = 1866.67'
L = 3661.59'

P.O.C. 330+00.00 ⅝" Iron Pin
P.O.C. 335+00.00 ⅝" Iron Pin
P.O.C. 340+00.00 ⅝" Iron Pin
P.T. 346+13.79 ⅝" Iron Pin
P.O.T. 353+33.92 ⅝" Iron Pin

9-024

345 350 355 360

New Type 1 Gate
New 4 Wire Fence
Slope Limits
Const. & Survey ℄
New R/W
East 6' Dirt Road
New Dr. Easent.
10' Wash
4' Wash
6' Wash
New 10'x10' Box Culv.
Obliterate Within R/W
New 54" C.M.P. Pipe Culv.
Sub P.I. #3-99722' Ahd. of P.I. 328+16.87 Hub & Tack
Sub-Tangent
Semi-Tangent
Approx. ¼ Sec. Line
100'
50'
30'
2276.50'
357+08.47 Sec. Line
95°00'00" E
S 86°17'44" E
N 1°07'43" W
842.50'
186.45'
N 10°08'53" W

S.W. ¼ N.E. ¼ Sec. 1

Found ¼ Cor. for Sec. 6 1" Iron Pipe & B.C. U.S.G.L.O.-1935 I.B.T.

Found ¼ Cor. for Sec. 1 1" Iron Pipe & B.C. U.S.G.L.O.-1935

REDUCED SIZE DO NOT SCALE

Click here for SR 260 Index

SIXTEEN 132 IMPERIAL 400 5-63

PAYSON-SHOW LOW HWY.
OVERGAARD-ARIPINE SEC.
NAVAJO COUNTY

REVISIONS				PROJECT NO.	F-053-2-806
C.O. No.	DATE	BY	DESCRIPTION	DRAWING NO.	D-9-T-218
1793	11/7/66	M.B.Cass	Revised Proj. Curb & Gutter, Added Line	SHEET NO.	10 of 13
"	"	"	Fence callout & added Note "Remove Fence	DRAWN BY	Jerry E. Button
"	"	"	Within R/W	DATE COMP.	12-6-66
5113	2/1/67	R.L.R.	FINALIZED.	SCALE	1"=100'

HARD COPY 6217M5 CHECKED BY John E. Ferguson

FINALIZED

SITGREAVES

LOT-3

LOT-4

Approx. 1/16 Sec. Line

LOT-5

Approx. 1/16 Sec. Line

S.E.1/4 N.W.1/4 Sec.6

SW 1/4 N.E.1/4 Sec.6

9-024

Sub P.I. #1 - P.O.S.T. 367+66.93 Hub & Tack

P.I. 378+38.56 (Not Set)

Approx. 1/4 Sec. Line

Match Line

Match Line

360

365

370

375

380

385

390

100'

100'

1071.63'

New R/W

New 4 Wire Fence

New Type I Gate

East 18' Dirt Road

1148.29'

Remove Fence Within R/W

2' Wash

Slope Limits

Const. & Survey &

16°41'43"

2132.71'

Slope Limits

Sub-Tangent

2°37'05"

New R/W

S86°17'44"E

P.C. 361+82.27 5/8" Iron Pin

P.O.C. 365+00.00 Hub & Tack

P.O.C. 370+00.00 5/8" Iron Pin

P.O.C. 375+00.00 Hub & Tack

New Type I Gate

3' Wash

P.O.C. 380+00.00 5/8" Iron Pin

New 48" C.M.P. Pipe-Culvert

Exist. 4 B.W. Fence

P.O.C. 385+00.00 Hub & Tack

Sub P.I. #2 - 1148.29' Ahd of P.I. 378+38.56 Hub & Tack

P.O.C. 390+00.00 5/8" Iron Pin

CURVE DATA
Δ = 32°14'48" Rt.
D = 1°00'00"
R = 5729.58'
T = 1656.29'
L = 3224.67'
Super. = 0.015/ft.

SEC. 6

T11N R18E

Approx. 1/4 Sec. Line

Range Line

6

LOT-5

LOT-6

LOT-7

Approx. 1/4 Sec. Line

NATIONAL FOREST

NE.1/4 S.W.1/4 Sec.6

NW1/4 S.E.1/4 Sec.6

REDUCED SIZE DO NOT SCALE

Click here for SR 260 Index

PAYSON-SHOW LOW HWY.
OVERGAARD-ARIPINE SEC.
NAVAJO COUNTY

REVISIONS				PROJECT NO.	F-053-2-806
C.O. No.	DATE	BY	DESCRIPTION	DRAWING NO.	D-9-T-218
1793	11/7/66	M.Gross	Revised Box Culv. Cattlepass & Access Lines	SHEET NO.	11 of 13
"	"	"	Fence & Cattlepass	DRAWN BY	Jerry E. Button
5113	12/1/66	R.L.R.	FINALIZED.	DATE COMP.	12-6-66
				SCALE	1"=100'

CHECKED BY: Jackie Sprague

HARD COPY: 62 17 M5

FINALIZED

SITGREAVES

SW 1/4 N.E. 1/4 Sec. 6

Match Line

Approx. 1/4 Sec. Line

SEC. 6

NE 1/4 SE 1/4

T 11 N R 18 E

1/4 Cor. Not In

5

6

SW 1/4 SW. 1/4 Sec. 5

Approx. 1/4 Sec. Line

Match Line

9-024

390

395

400

405

410

415

420

POT. 402+00.00 Hub & Tack

POT. 407+00.00 5/8" Iron Pin

POT. 417+50.00 5/8" Iron Pin

POT. 420+50.00 Hub & Tack

New R/W

New 4 Wire Fence

Approx. Sec. Line

100'

100'

Const. & Survey ℄

Slope Limits

S 34° 02' 56" E

Slope Limits

New 10'x2' Ditch

New 10'x8' Box Culv. & Cattle Pass

2 Wings

New R/W

POC. 390+00.00 5/8" Iron Pin

PT. 394+06.94 5/8" Iron Pin

CURVE DATA
Δ = 32° 14' 48" Rt.
D = 1° 00' 00"
R = 5729.58'
T = 1656.29'
L = 3224.67'

NW 1/4 SE 1/4

SE 1/4 SE 1/4

Found Sec. Cor. 3"ø x 10" Sandstone
5 Grooves S
5 Grooves E
1 B.T. (Scribed Stump)

5
6
7
8

N.E. 1/4 S.W. 1/4 Sec. 6

Approx. 1/4 Sec. Line

Approx. 1/4 Sec. Line

NATIONAL

FOREST

REDUCED SIZE DO NOT SCALE

DIETZGEN 125 IMPERIAL 200 8-63

Click here for SR 260 Index

PAYSON - SHOW LOW HWY.
OVERGAARD - ARIPINE SEC.
NAVAJO COUNTY

REVISIONS			
C.O. No.	DATE	BY	DESCRIPTION
1793	11-4-69	MEEKS	Revised Pipe Culvert to Box, Added Wing
"	"	"	New Fence Callout, Added Note "
"	"	"	Obliterate W.L. Rm. R.W. Revised Station
"	"	"	Rel. Callout, Revised Fence Callout
"	"	"	on U.S.D.A. Plot.
2215	4-13-69	D.W.S.	Added Bank Protection Callout
5113	9/1/66	P.L.R.	FINALIZED

PROJECT NO.	F-053-2-806
DRAWING NO.	D-9-T-218
SHEET NO.	12 of 13
DRAWN BY	Jerry E. Button
DATE COMP.	12-6-66
SCALE	1"=100'

FINALIZED

CHECKED BY. John Gillespie

621TM5

HARD COPY

SITGREAVES

SEC. 5

T11N R18E

Match Line

421+00

423+00

SW¼ SW¼

400'

Temporary Constr. Easement

440'

425'

420

POT 420+50.00 Hub & Tack

New Type I Gate

New 12' Grader Road

Exist. 8' Dirt Road

POT 423+78.57 Tack in 12" Pine Stump

9-024

New Drainage Easement

SE¼ S.W. ¼ Sec. 5

S54°02'56"E ~ 115.47'

N55°10'14"E

WASH

430

430+62.53

S35°10'14"W 124.53'

431+78

115.47

POT 433+00.00 96" Iron Pin

New R/W

Found ¼ Cor. 3.5'x8" Sandstone Marked ¼ on West Face 1 BT.

S89°02'41"E

435

USDA. Experimental Plot Stand of 6 dia. Pines

Exist. 2.5 smooth Wire Fence

5' Wash

440

POT 440+71.00 Tack in 12" Pine Stump

NE¼ N.W.¼ Sec. 8

9-024

C.M.P. New 42" Pipe Culv.

445

New 4 Wire Fence

New 10'x2' Ditch & Dyke

POT 447+04.98 Pk. Nail in 18" Stump

Approx. ¼ Sec. Line

NW¼ N.E.¼ Sec. 8

450

1' Wash

100'

431+91.11 Sec. Line

Slope Limits

Constr. & Survey ℄

S54°02'56"E

34°59'51"

New 10'x8' Dyke

New 3-12'x10' Box Culv.

Slope Limits

150'

100'

New Bank Protection

New R/W

New 10'x4' Dyke

Remove Fence Within R/W

1' Wash

5' Wash

5' Wash

Exist. 12' Dirt Road

Obliterate Within R/W

New G. & Gate

New 20' Grader Road

9-024

SW¼ SW¼ Sec. 5

425'

118.69'

267.960'

Found Sec. Cor. 3'x8"x10" Sandstone 5 Grooves S 5 Grooves E 1 BT. (Scribed Stump)

600'

Temporary Constr. Easement

427+00

432+00

New Drainage Easement

433+50

DECKER

NW¼ NW¼

NE¼ NW¼

Approx. ¼ Sec. Line

5 6 7 8

NATIONAL FOREST

REDUCED SIZE DO NOT SCALE

Click here for SR 260 Index

PAYSON-SHOW LOW HWY.
OVERGAARD-ARIPINE SEC.
NAVAJO COUNTY

REVISIONS				PROJECT NO.	F-053-2-806
C.O. No.	DATE	BY	DESCRIPTION	DRAWING NO.	D-9-T-218
1793	9/1/66	Mc Coy	Added Utility Encroachment Agreements	SHEET NO.	13 of 13
"	"	"	"Slope Grant" within R/W	DRAWN BY	Jerry E. Button
5113	9/1/66	R.L.R.	FINALIZED.	DATE COMP.	12-6-66
				SCALE	1"=100'

HARD COPY 6217M5 CHECKED BY John Bjugstad

FINALIZED

SITGREAVES

NATIONAL

Match line

NW¼ NE¼ Sec. 8

Approx. ¼ Sec. Line

SEC. 8

T11N R18E

Approx. ¼ Sec. Line

CURVE DATA
Δ = 56°54'48" Lt.
D = 1°15'00"
R = 4583.66'
T = 2484.24'
L = 4553.07'
Super. = 0.015'/ft.

Sec. Cor. Not In

5 4 9 8

N.W.¼ Sec. 9

9-024

P.C. 452+93.98 3/8" Iron Pin

P.O.C. 457+00.00 Hub & Tack

P.O.C. 460+00.00 3/8" Iron Pin

P.O.C. 465+00.00 Hub & Tack

P.O.C. 470+00.00 3/8" Iron Pin

P.O.C. 474+00.00 Hub & Tack

P.O.C. 475+00.00 Hub & Tack

P.O.C. 480+00.00 3/8" Iron Pin

455

100'

100'

100'

100'

3' Wash

New 10'x3' Ditch & Duke

3' Wash

Exist. 12' Dirt Road

Exist. 12' Dirt Road

Sub-Tangent

S24°08'50"E

New R/W

Slope Limits

S81°09'51"E

Obliterate Within R/W

New 4 Wire Fence

85°03'31"

Slope Limits

Const. & Survey Ø

27°06'55"

3' West

New R/W

Sub P.I. #1 - P.O.S.T. 461+55.29 Hub & Tack

Semi-Tangent

1624.93'

Approx. ¼ Sec. Line

F-053-2-806 END R/W PROJ.

F-053-2(6) END CONSTR. PROJ.

461+00.00

S.W.¼ N.E.¼ Sec. 8

SE¼ NE¼

FOREST

N.W.¼ Sec. 9

Approx. Sec. Line

8 9

¼ Cor. Not In

N69°02'16"E

P.I. 477+80.22 (Not Set)

REDUCED SIZE DO NOT SCALE

Click here for SR 260 Index