FHWA REGION	STATE	PROJECT NUMBER	SHEET NUMBER	TOTAL SHEETS	FINALIZED PLANS
9	ARIZ.	F-053-2-704	1	5	

DRAWING NUMBER	D-4-T-378

STATE OF ARIZONA
DEPARTMENT OF TRANSPORTATION

HIGHWAYS DIVISION
RIGHT OF WAY PLAN OF THE PAYSON - SHOW LOW HWY.
TONTO VILLAGE INTERSECTION
S.R. 260
PROJECT NO. F-053-2-704

GILA COUNTY — DISTRICT 3
LENGTH OF PROJECT — 2.362 MILES

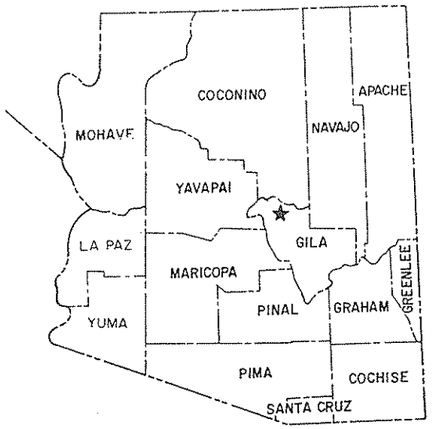

Click here for SR 260 Index

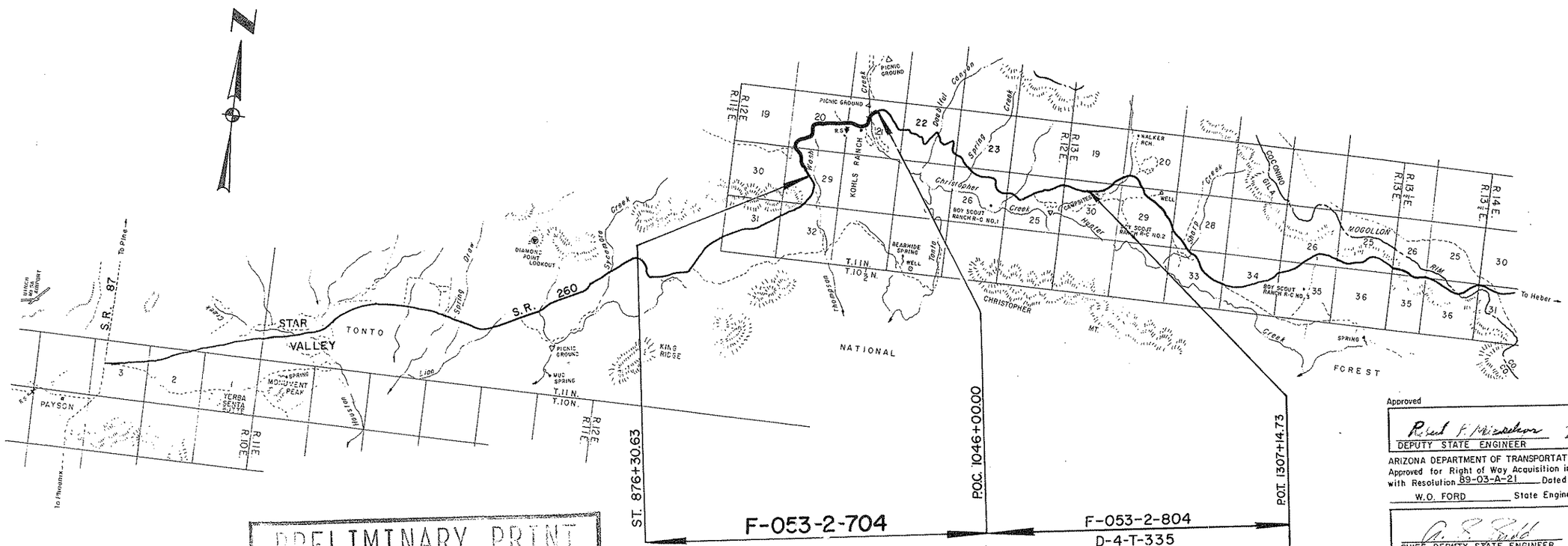

PRELIMINARY PRINT
FOR ENGINEERING USE ONLY
SUBJECT TO DESIGN CHANGES, ADDITIONS, ALTERATIONS & CORRECTIONS
DATE 10/20/94 BY CZ

Approved

Robert F. Mizzelson — 7/7/87
DEPUTY STATE ENGINEER — DATE

ARIZONA DEPARTMENT OF TRANSPORTATION BOARD
Approved for Right of Way Acquisition in accordance with Resolution 89-03-A-21 Dated 3/17/89

W.O. FORD — State Engineer

A. S. Todd — 7/8/87
CHIEF DEPUTY STATE ENGINEER — DATE

U.S. DEPARTMENT OF TRANSPORTATION
FEDERAL HIGHWAY ADMINISTRATION

DIVISION ADMINISTRATOR — DATE

Public Hearing Requirements Certified N/A
Environmental Clearance N/A

NOTE:
THESE PLANS ARE PREPARED FROM "AS BUILT" FOREST SERVICE PLANS, AND ARE FOR THE EXPRESS PURPOSE OF ACQUIRING RIGHTS OF WAY FROM THE TONTO NATIONAL FOREST.

* **NOTE :**
AREAS FOR PARCEL 4-295 ARE BASED ON 1983 SURVEY BY DASHNEY & ASSOCIATES , INC. PAYSON , ARIZONA.
PAR 4-295 TO BE ACQUIRED UNDER H 0584 03R

OWNERSHIP RECORD / ACQUISITION RECORD

PARCEL NUMBER	OWNER	DESCRIPTION	TOTAL AREA	AREA REQUIRED: GROSS INCLUDING EXISTING R/W	AREA REQUIRED: NET EXCLUDING EXISTING R/W	EASEMENT AREA	REMAINDER: LEFT	REMAINDER: RIGHT	SHEET NO.	CHIEF R/W AGENT APPROVAL	INSTRUMENT: TYPE	INSTRUMENT: DATE	RECORDED: DATE	RECORDED: DOCUMENT
4-257	TONTO NATIONAL FOREST (U.S.A.)	PT. SEC. 20,21 & 29, T. 11 N., R. 12 E.			108.0 AC.				3-7					
4-295	KOHL'S RANCH ASSOCIATES	PT. OF TRACT 'J' KOHL'S TONTO CREEK RANCH PLAT 'A'	* 1.09 AC.		* 1.0 AC. ~~1.09 AC.~~		* .09 AC.		6					
		PT. OF TRACT 'K' KOHL'S TONTO CREEK RANCH PLAT 'A'	* 10.25 AC.			* T.C.E. 0.2 AC.		* 10.25 AC.	6					

REVISIONS			
C.O. NO.	DATE	BY	DESCRIPTION
7842	12/16/88	B.D.B.	ADDED PARCEL NO.4-295 AND REDREW SHT.
8110	3/23/90	KJW	REV. AREA & NOTE PAR. 4-295

DRAWING NO.	D-4-T-378
HARD COPY	FH.11-E2,F1,G1
COUNTY	GILA
DRAWN	B.D.B. NOV. 88
CHECKED	H.T. FEB. 89
SCALE	1"=100'
ROUTE	S.R.260
LOCATION	TONTO VILLAGE INTERSECTION

ARIZONA DEPARTMENT OF TRANSPORTATION
HIGHWAYS DIVISION
RIGHT OF WAY PLANS SERVICES

HIGHWAY: PAYSON-SHOW LOW
PROJECT NO. F-053-2-704

SHEET 2 OF 7

TRACS NO. H 0582 03R

___ OF ___

Click here for SR 260 Index

EXISTING ℄ CURVE DATA

CURVE	PI STA	TOTAL CURVE Δ	$T_{AHD.}$ / $T_{BK.}$	L	R·"0"	MAIN CURVE Δ	D	L	R	SPIRAL Δ	L	"0"	a
1	882·86.21	42°12'00" RT.	579.89'	1114.83'	1251.26'	33°18'00" RT.	4°35'01"	726.49'	1250.00'	4°27'00"	194.17'	1.26'	2.36
2	891·79.71	26°32'01" LT.	358.55'	707.15'	1101.48'	16°14'00" LT.	5°12'31"	311.66'	1100.00'	5°09'00"	197.75'	1.48'	2.63
3	911·33.07	107°52'00" RT.	1063.20'	1515.76'	702.33'	91°40'00" RT.	8°11'06"	1119.92'	700.00'	8°06'00"	197.92'	2.33'	4.14

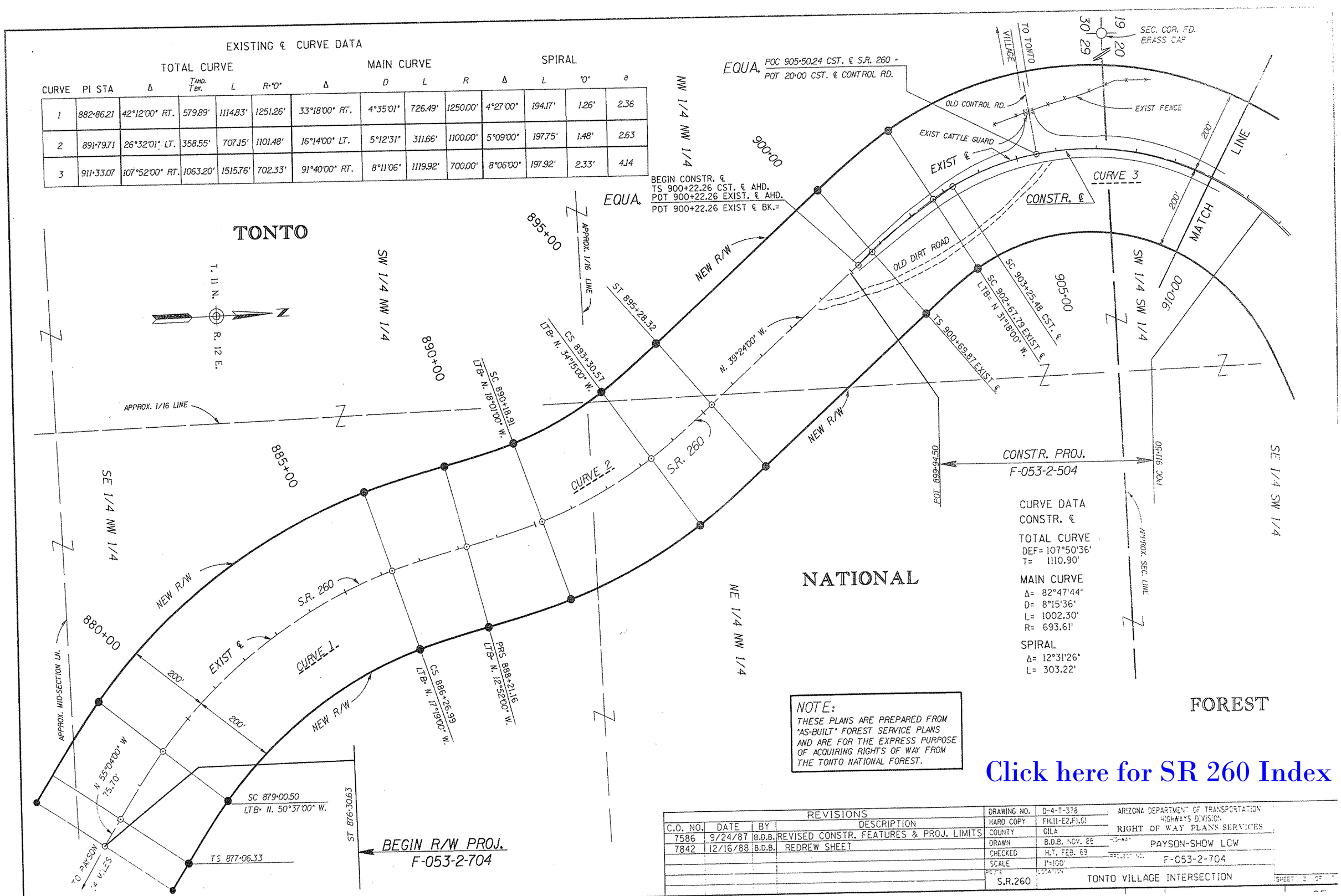

Click here for SR 260 Index

REVISIONS			
C.O. NO.	DATE	BY	DESCRIPTION
7586	9/24/87	B.D.B.	REVISED CONSTR. FEATURES & PROJ. LIMITS
7842	12/16/88	B.D.B.	REDREW SHEET

DRAWING NO.	D-4-T-378
HARD COPY	FH,11-E2,F1,G1
COUNTY	GILA
DRAWN	B.D.B. NOV. 88
CHECKED	H.T. FEB. 89
SCALE	1"=100'
ROUTE	S.R.260
LOCATION	TONTO VILLAGE INTERSECTION

ARIZONA DEPARTMENT OF TRANSPORTATION
HIGHWAYS DIVISION
RIGHT OF WAY PLANS SERVICES

HIGHWAY: PAYSON-SHOW LOW

PROJECT NO.: F-053-2-704

SHEET 3 OF 7

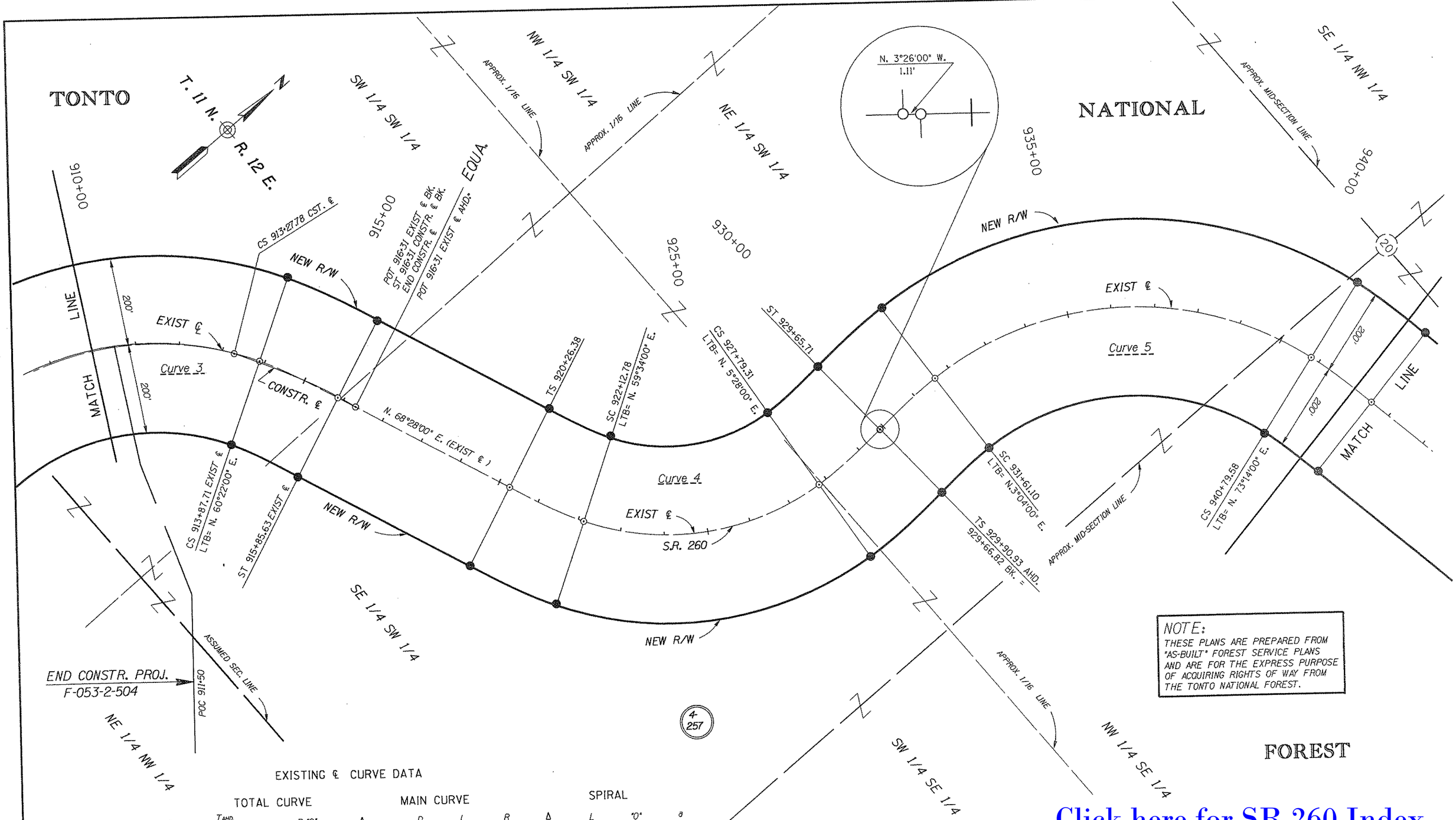

NOTE:
THESE PLANS ARE PREPARED FROM "AS-BUILT" FOREST SERVICE PLANS AND ARE FOR THE EXPRESS PURPOSE OF ACQUIRING RIGHTS OF WAY FROM THE TONTO NATIONAL FOREST.

EXISTING ℄ CURVE DATA

CURVE	PI STA	Δ	TOTAL CURVE $T_{AHD.}$ / $T_{BK.}$	L	R-"0"	Δ	MAIN CURVE D	L	R	Δ	SPIRAL L	"0"	a
3	911+33.07	107°52'00" RT.	1063.20'	1515.76'	702.33'	91°40'00" RT.	8°11'06"	1119.92'	700.00'	8°06'00"	197.92'	2.33'	4.14
4	925+56.38	71°54'00" LT.	530.00'	939.34'	602.41'	54°06'00" LT.	9°32'57"	566.53'	600.00'	8°54'00"	186.40'	2.41'	5.12
5	937+42.90	83°10'00" RT.	751.97'	1258.82'	751.61'	70°10'00" RT.	7°38'22"	918.48'	750.00'	6°30'00"	170.17'	1.61'	4.49

REVISIONS

C.O. NO.	DATE	BY	DESCRIPTION
7586	9/24/87	B.D.B.	REVISED CONSTR. FEATURES & PROJ. LIMITS
7842	12/16/88	B.D.B.	REDREW SHEET

DRAWING NO.	D-4-T-378
HARD COPY	FH,I1-E2,F1,G1
COUNTY	GILA
DRAWN	B.D.B. NOV. 88
CHECKED	H.T. FEB. 89
SCALE	1"=100'
ROUTE	S.R.260

ARIZONA DEPARTMENT OF TRANSPORTATION
HIGHWAYS DIVISION
RIGHT OF WAY PLANS SERVICES

HIGHWAY: PAYSON-SHOW LOW
PROJECT NO.: F-053-2-704
LOCATION: TONTO VILLAGE INTERSECTION

SHEET 4 OF 7

Click here for SR 260 Index

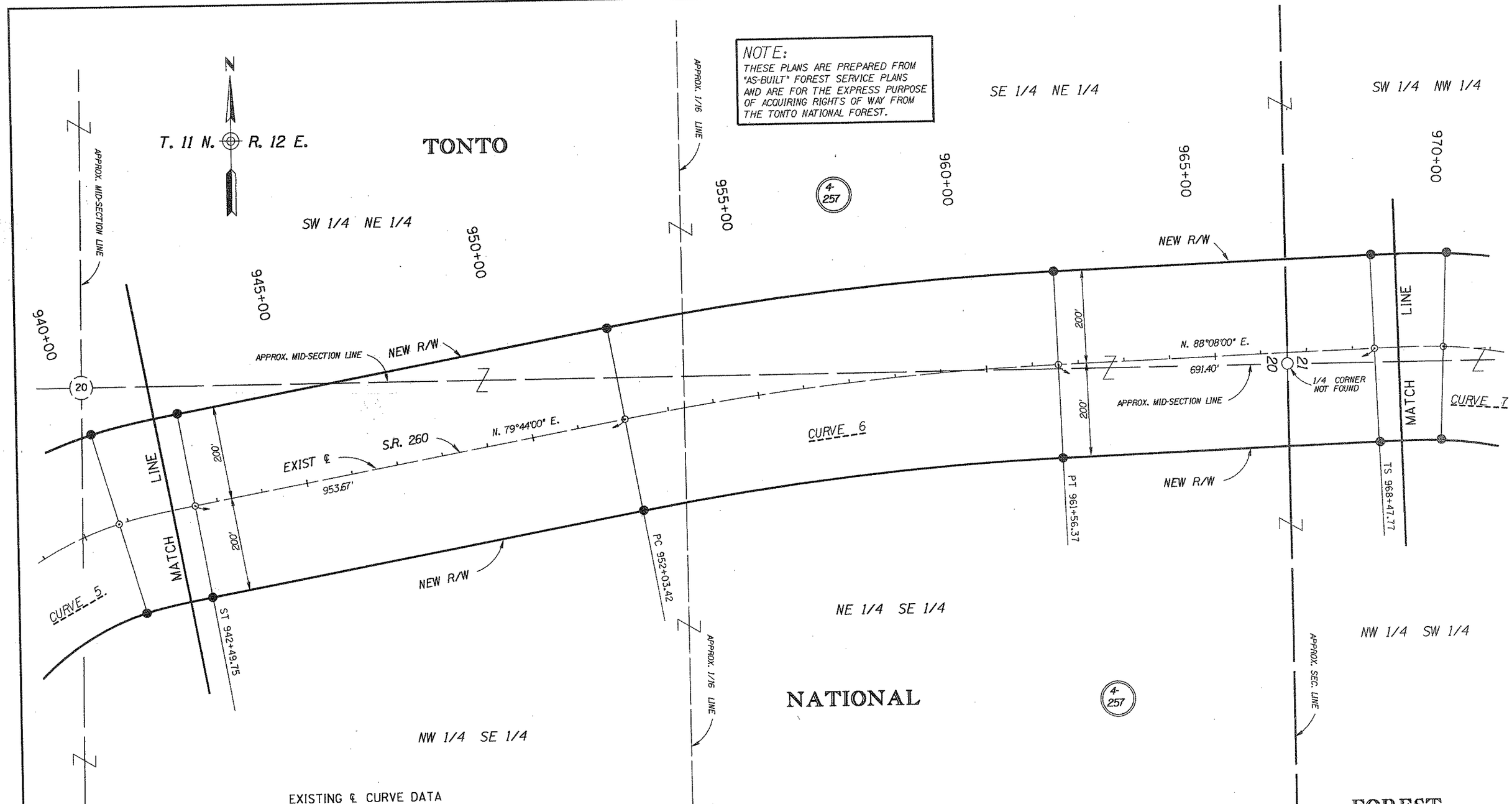

EXISTING ℄ CURVE DATA

CURVE	PI STA	TOTAL CURVE Δ	T AHD. / T BK.	L	R+"0"	MAIN CURVE Δ	D	L	R	SPIRAL Δ	L	"0"	a
5	937+42.90	83°10'00" RT.	751.97'	1258.82'	751.61'	70°10'00" RT.	7°38'22"	918.48'	750.00'	6°30'00"	170.17'	1.61'	4.49
6	956+80.75					8°24'00"	0°52'53"	952.95'	6500.00'				
7	971+07.42	20°54'00" RT.	259.65'	514.87'	1000.94'	12°18'00" RT.	5°43'46"	214.68'	1000.00'	4°18'00"	150.10'	0.94'	3.82

Click here for SR 260 Index

REVISIONS			
C.O. NO.	DATE	BY	DESCRIPTION
7586	9/24/87	B.D.B.	REVISED CONSTR. FEATURES & PROJ. LIMITS
7842	12/16/88	B.D.B.	REDREW SHT

DRAWING NO.	
HARD COPY	FH.11-E2,F1,G1
COUNTY	GILA
DRAWN	B.D.B. NOV. 88
CHECKED	H.T. FEB. 89
SCALE	1"=100'
ROUTE	S.R. 260
LOCATION	TONTO VILLAGE INTERSECTION

ARIZONA DEPARTMENT OF TRANSPORTATION
HIGHWAYS DIVISION
RIGHT OF WAY PLANS SERVICES

HIGHWAY: PAYSON-SHOW LOW
PROJECT NO. F-053-2-704

SHEET 5 OF 7

ZF1:(45,15)K345.DGN VIEW NAME: SHT5

EXISTING ℄ CURVE DATA

CURVE	PI STA	TOTAL CURVE Δ	T AHD. / T BK.	L	R "O"	MAIN CURVE Δ	D	L	R	SPIRAL Δ	L	"O"	a
7	971+07.42	20°54'00" RT.	259.65'	514.88'	1000.94'	12°18'00" RT.	5°43'46"	214.68'	1000.0'	4°18'00"	150.10'	0.94'	3.82
8	1046+64.56	94°30'00" LT.	969.94'	1510.90'	831.01'	84°42'00" LT.	6°54'11"	1226.98'	830.0'	4°54'00"	141.96'	1.01'	4.86
9	1059+15.23	31°38'00" RT.	306.73' / 388.94'	679.82'	1076.16'	27°02'00" RT.	5°19'47"	507.21'	1075.0'	4°36'00"	172.61' BK.	1.16'	3.09
10	1072+59.85	95°50'00" RT.	1151.63' / 1053.75'	1688.46'	951.74'	89°50'00" RT.	6°01'52"	1489.49'	950.0'	6°00'00"	198.97' AHD.	1.74'	3.03

NOTE:
THESE PLANS ARE PREPARED FROM "AS-BUILT" FOREST SERVICE PLANS AND ARE FOR THE EXPRESS PURPOSE OF ACQUIRING RIGHTS OF WAY FROM THE TONTO NATIONAL FOREST.

TANGENT TABLE

O	BEARING	DIST.
A	S.02°51'02"W.	95.00'
B	S.87°08'58"E.	45.00'
C	S.02°51'02"W.	90.00'
D	N.87°08'58"W.	45.00'
E	N.02°51'02"E.	90.00'

AREA TO BE EXCLUDED FROM PURCHASE.

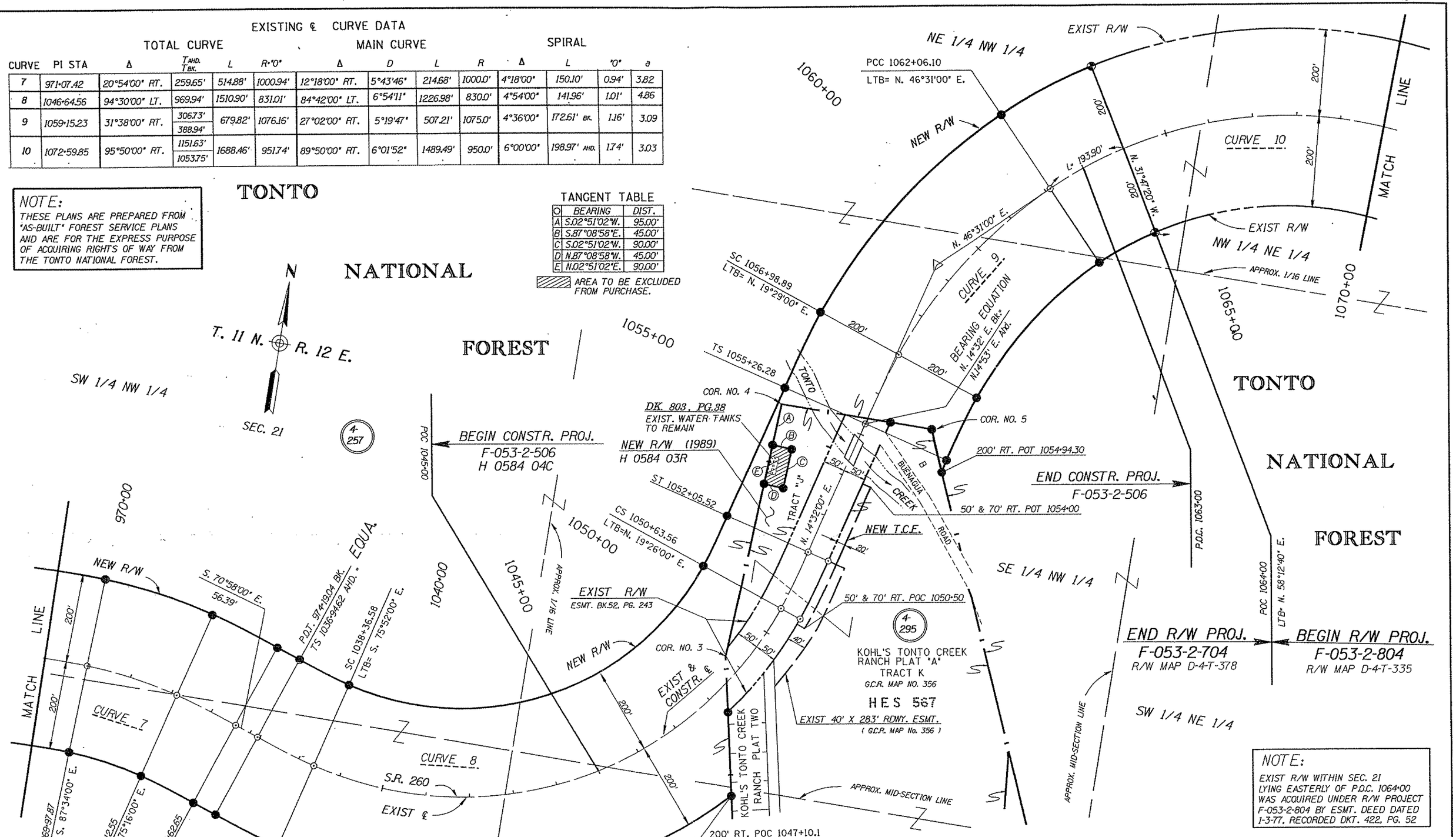

NOTE:
EXIST R/W WITHIN SEC. 21 LYING EASTERLY OF P.O.C. 1064+00 WAS ACQUIRED UNDER R/W PROJECT F-053-2-804 BY ESMT. DEED DATED 1-3-77, RECORDED DKT. 422, PG. 52

REVISIONS

C.O. NO.	DATE	BY	DESCRIPTION
7842	12/16/88	B.D.B.	ADDED PARCEL NO.4-295 AND REDREW SHT.
8110	3/23/90	KJW	REV. NEW R/W PAR. 4-295.

DRAWING NO.	D-4-T-378
HARD COPY	FH,I1-E2,F1,G1
COUNTY	GILA
DRAWN	B.D.B. NOV. 88
CHECKED	H.T. FEB. 89
SCALE	1"=100'
ROUTE	S.R. 260

ARIZONA DEPARTMENT OF TRANSPORTATION
HIGHWAYS DIVISION
RIGHT OF WAY PLANS SERVICES

HIGHWAY: PAYSON-SHOW LOW
PROJECT NO.: F-053-2-704
LOCATION: TONTO VILLAGE INTERSECTION

SHEET 6 OF 7

TRACS NO. H 0582 03R

___ OF ___

VIEW NAME: SHT6

Click here for SR 260 Index

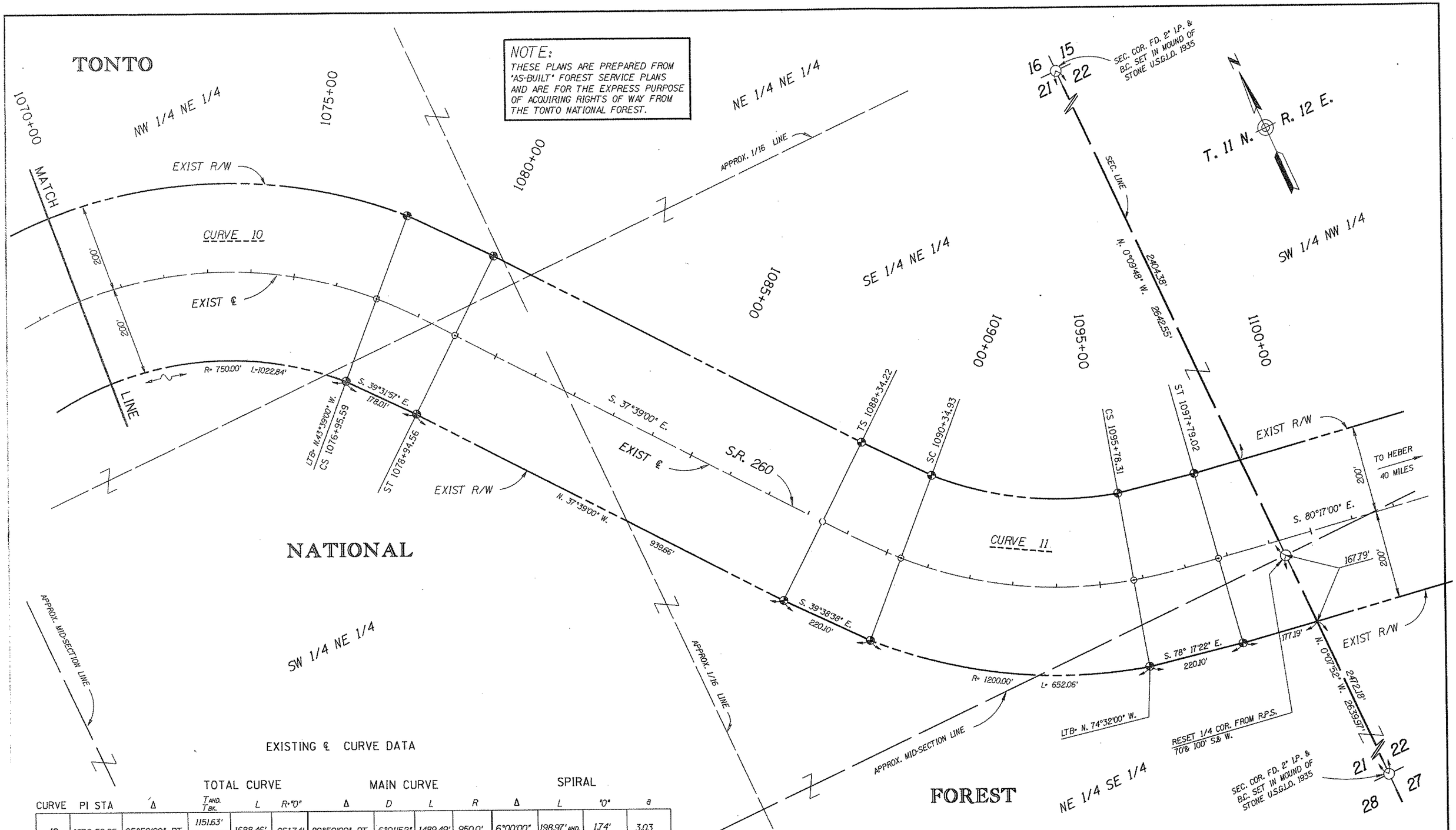

EXISTING ℄ CURVE DATA

CURVE	PI STA	Δ	TOTAL CURVE $T_{AHD.}$ / $T_{BK.}$	TOTAL CURVE L	TOTAL CURVE R=°0"	MAIN CURVE Δ	MAIN CURVE D	MAIN CURVE L	MAIN CURVE R	SPIRAL Δ	SPIRAL L	SPIRAL °0"	SPIRAL a
10	1072+59.85	95°50'00" RT.	1151.63' / 1053.75'	1688.46'	951.74'	89°50'00" RT.	6°01'52"	1489.49'	950.0'	6°00'00"	198.97' AHD.	1.74'	3.03
11	1093+25.41	42°38'00" LT.	491.19'	944.80'	1001.68'	31°08'00" LT.	5°43'46"	543.38'	1000.00'	5°45'00"	200.71'	1.68'	2.85

Click here for SR 260 Index

REVISIONS			
C.O. NO.	DATE	BY	DESCRIPTION
7842	12/16/88	B.D.B.	REDREW SHEET

DRAWING NO.	D-4-T-378
HARD COPY	FH.11-E2,F1,G1
COUNTY	GILA
DRAWN	B.D.B. NOV. 88
CHECKED	H.T. FEB. 89
SCALE	1"=100'
ROUTE	S.R. 260

ARIZONA DEPARTMENT OF TRANSPORTATION
HIGHWAYS DIVISION
RIGHT OF WAY PLANS SERVICES

HIGHWAY: PAYSON-SHOW LOW
PROJECT NO. F-053-2-704
LOCATION: TONTO VILLAGE INTERSECTION

SHEET 7 OF 7

TRACS NO. H 0582 03R

VIEW NAME: SHT7