RIGHT OF WAY PLANS OF THE
PAYSON - SHOW LOW HIGHWAY
WILLOW WASH - TIMBERLAND ROAD
260 NA 317 H7705 01R

ARIZONA DEPARTMENT OF TRANSPORTATION
INTERMODAL TRANSPORTATION DIVISION

ADOT

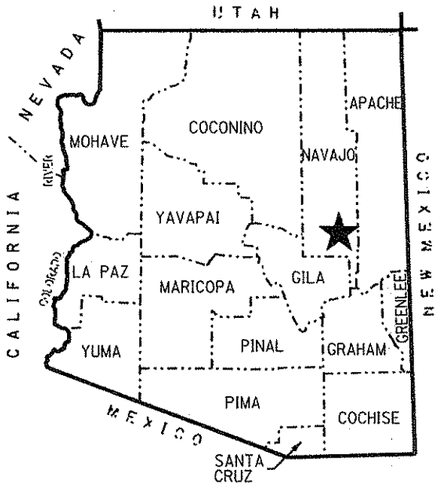

★ PROJECT LOCATION

COUNTY NAME: NAVAJO
LENGTH OF PROJECT: 2.6 MILES
ADOT DISTRICT: GLOBE (G)
DRAWING NUMBER: D-09-T-337

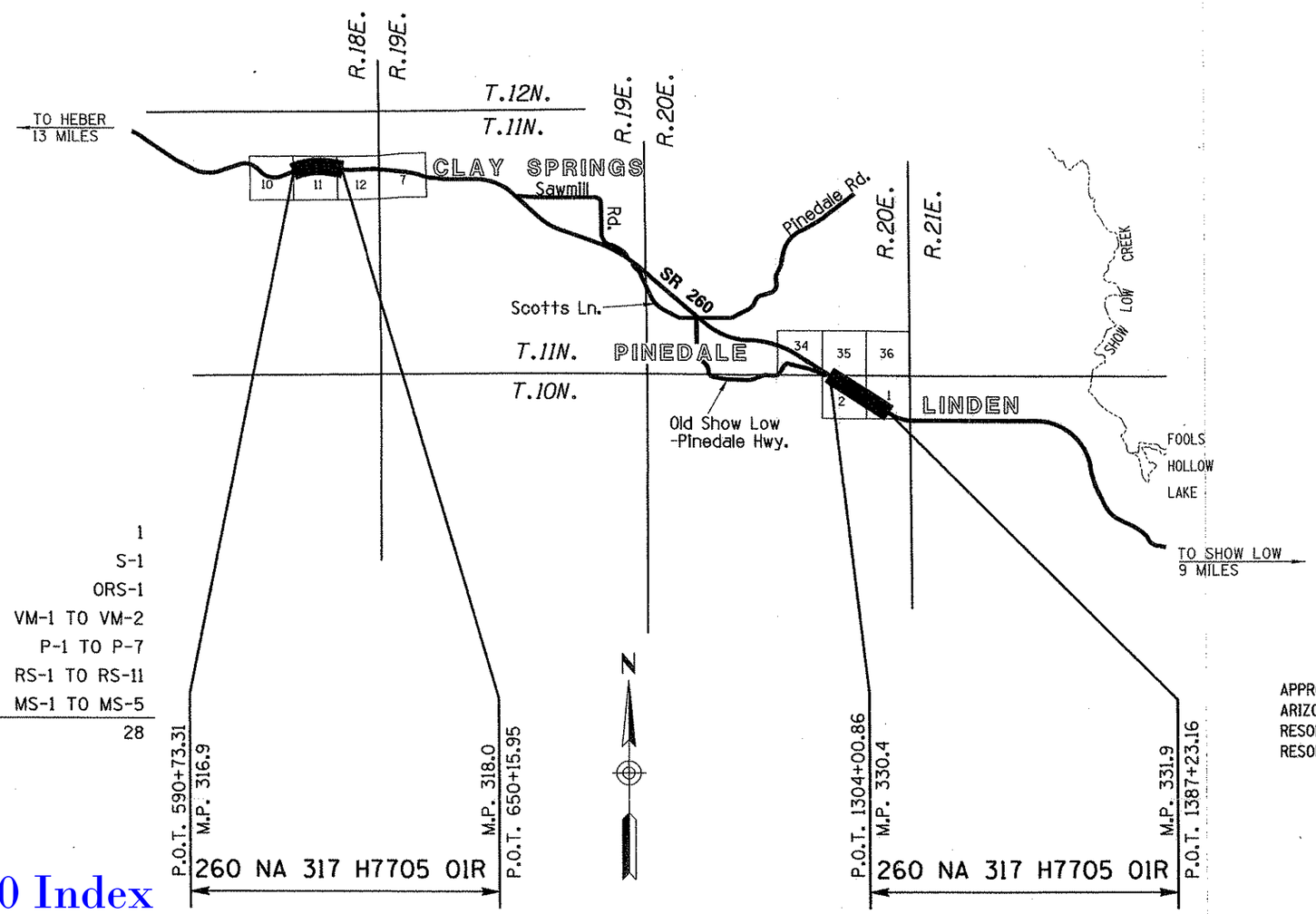

SHEET INDEX

COVER SHEET	1
STANDARD ABBREVIATIONS & SYMBOLS	S-1
OWNERSHIP RECORD SHEET	ORS-1
VICINITY MAP SHEET	VM-1 TO VM-2
PLAN SHEET	P-1 TO P-7
RESULTS OF SURVEY	RS-1 TO RS-11
RIGHT OF WAY MONUMENTATION SURVEY	MS-1 TO MS-5
TOTAL SHEETS	28

APPROVED IN ACCORDANCE WITH
ARIZONA DEPARTMENT OF TRANSPORTATION BOARD
RESOLUTION 2010-04-A-036 DATED 4/16/10
RESOLUTION 2010-09-A-064 DATED 9/16/10

...\DGN\RW\260RW317_CVR.DGN

eps group, Inc.
Engineers, Planners & Surveyors

15573 GERALD HUGHES ARIZONA, U.S.A.
EXPIRES: 3/31/2012

Click here for SR 260 Index

RIGHT OF WAY - STANDARD ABBREVIATIONS & SYMBOLS

A	
Acres	Ac.
Ahead	Ahd.
And Husband	et vir
And Others	et al
And Wife	et ux
Approximate	Approx.
Avenue	Ave.
B	
Back	Bk.
Book	Bk.
Boulevard	Blvd.
Brass Cap	B.C.
Bureau of Indian Affairs	B.I.A.
Bureau of Land Management	B.L.M.
Bureau of Reclamation	B.O.R.
C	
Calculated	(C)
Center	Ctr.
Centerline	℄
Construction	Constr.
Corner	Cor.
County	Co.
Curve Information	
Curve to Spiral	C.S.
Degree of Curve	D
Delta	Δ
Length of Curve	L
Point of Compound Curve	P.C.C.
Point of Curvature	P.C.
Point of Intersection	P.I.
Point of Reverse Curve	P.R.C.
Point of Reverse Spiral	P.R.S.
Point of Tangent	P.T.
Point on Curve	P.O.C.
Point on Tangent	P.O.T.
Point on Semi-Tangent	P.O.S.T.
Radius	R
Spiral rate of change	a
Spiral to Curve	S.C.
Spiral to Tangent	S.T.
Tangent Length	T
Tangent to Spiral	T.S.

D	
Degrees	°
Department	Dept.
Docket	Dkt.
Drainage Easement	DE
Drive	Dr.
E	
Easement	Esmt
East	E.
Electrical	Elec.
Equation	Equa.
Existing	Exist.
F	
Federal	Fed.
Feet	'
Flowage Easement	FE
Final Order of Condemnation	FOC
Found	Fd.
H	
Highway	Hwy.
Highway Easment Deed	HED
Homestead Entry Survey	HES
I	
Inch	In. or "
Irrigation	Irr.
J	
Junction	Jct.
L	
Lane	Ln.
Left	Lt.
Local Tangent Bearing	L.T.B.
M	
Measured	(M)
Mile Post	M.P.
Mineral Survey	M.S.
Minutes	'
Miscellaneous	Misc.
Monument	Mon.
N	
North	N.
Not to Scale	N.T.S.
Number	No.
P	
Page	Pg.
Parcel	Par.
Parkway	Pkwy.
Place	Pl.
Ponding Easement	PE
Public Utility Easement	PUE
Q	
Quit Claim Deed	QCD
R	
Railroad	R.R.
Range	R.
Record	(R)
Right	Rt.
Right of Way	R/W
Road	Rd.
S	
Seconds	"
Section	Sec.
Sheet	Sht.
Slope Easement	SE
South	S.
Special Warranty Deed	SWD
Square	Sq.
Square Feet	S.F.
State Route	S.R.
Station	Sta.
Street	St.
Subdivision	Subd.
T	
Telegraph	Tlg.
Telephone	Tel.
Township	T.
Temporary	Temp.
Temporary Construction Easement	TCE
Traffic Interchange	T.I.
U	
United States General Land Office	U.S.G.L.O.
W	
West	W.
Warranty Deed	WD

Boundary Lines
- City Limit Line
- County Line
- Forest-City Limit Line
- Forest-Reservation Line
- Land Grant Boundary Line
- National-State Boundary Line

Centerlines
- Exist. Centerline w/ticks
- Exist. Centerline wo/ticks
- New Constr. Centerline
- New Survey Centerline
- Railroad Centerline
- Centerline on Results of Survey

Control Lines
- Exist. Access Control Line
- New Access Control Line

Easement Lines
- Exist. Easement Line
- Exist. Drainage Easement Line
- New Perpetual Easement Line
- TCE Line

Misc. Lines
- Ditch-River Line
- Meander Line
- Mining Claim Line

Property Lines
- Lease Property Line
- Property Line
- Subdivision Property/Road Line
- Additional area to be acquired

Public Land Survey Lines
- Mid Section Line
- Section Line
- Sixteenth (1/16) Line
- Township-Range Line

R/W Lines
- Exist. ADOT R/W Line
- Exist. Non-ADOT R/W Line
- New R/W Line
- Railroad R/W Line
- Railroad-Highway R/W Line

Topographic Features
- Cut Slope Limit Line
- Exist. Fence Line
- Exist. Topo Line
- Fill Slope Limit Line
- New Fence Line

Break Line

Data Circle (1)

Data Hex (1)

Data Square (1)

Dimension Arrow

Dimension Tie

Exist. ADOT R/W Monument

New R/W Monument or R/W control point

Centerline Control or Supplemental Monument

Property Anchor Bar

Property-Lease & Unpatented Mining Claim Anchor Bar

Property Limit Arrow

Property-Lease & Unpatented Mining Claim Limit Arrow

Parcel Bubble (7-8858)

Survey Control Pt or Angle Point

T.1S. R.6E.

SECTION 7
MARICOPA CO.

North Arrow

31 | 32 / 6 | 5 — Found or Set Section Corner

4-3 — Found or Set Quarter Corner

(3) — Found or Set Center Quarter Corner

31 | 32 / 6 | 5 — Unfound Section Corner

4 / 9 — Unfound Quarter Corner

(3) — Unfound Center Quarter Corner

MP 115 — Mile Post Marker (approximate location)

Click here for SR 260 Index

...\DGN\RW\260RW317_STD.DGN

DRAWING NO.	D-09-T-337	ARIZONA DEPARTMENT OF TRANSPORTATION INTERMODAL TRANSPORTATION DIVISION RIGHT OF WAY PLANS SECTION	
SURVEY	SEE ATTACHED SURVEY	HIGHWAY NAME: PAYSON - SHOW LOW	
DRAWN/DATE	G MORGAN/NOV 09	FEDERAL AID NO.: UNASSIGNED	
ADOT REVIEW	S. PARKER	PROJECT NO.: 260 NA 317 H7705 01R	
eps group, Inc. Engineers, Planners & Surveyors			
ROUTE NO.: SR 260	LOCATION: WILLOW WASH - TIMBERLAND RD		

EXPIRES: 3/31/2012

SHEET S-1

OWNERSHIP RECORD

NOTES	PARCEL NUMBER	OWNER	DESCRIPTION OF AREA REQUIRED	TOTAL AREA	AREA REQUIRED: GROSS INCLUDING (EXISTING R/W)	AREA REQUIRED: NET EXCLUDING (EXISTING R/W)	AREA REQUIRED: NEW EASEMENTS	REMAINDER: LEFT	REMAINDER: RIGHT	SHEET NO.	ACQUIRED: TYPE	ACQUIRED: DOCUMENT
	09-01452	Cara Quade	Parcel P5, Record of Survey, Pt. W2, Sec. 1 T.10N. R.20E.	174,321		20,480		153,841		P-6 to P-7	WD	2010-12078
	09-01453	Pegasus Commercial Properties, LLC	Lot 1, Record of Survey of Tract D	159,534		21,666		137,868		P-7	WD	2010-11744
	09-01454	SLPR, LLC	Tract E, Record of Survey of Tract D	953,043		904		952,139		P-7	SWD	2010-13016
1 4 5	09-01459	Danny C. Crandell, et ux	SW4, Sec. 1 T.10N. R.20E.	1 506,986		4 8,892			5 498,094	P-7	WD	2010-12273
2	09-01460	The Jerry Lee Roberts and Patricia Romayne Roberts Living Trust	Lot A, Record of Survey, Pt. Sec. 1 T.10N. R.20E.	2 232,862		24,113			2 208,749	P-6 to P-7	WD	2010-10662
	09-01461	Derek M. Hoffland, et ux	Parcel P5, Record of Survey, Pt. SW4 Sec. 1 T.10N. R.20E.	340,204		2,226			337,978	P-6	WD	2010-12399
3 6 7	09-01470	Kenneth C. Cooley, et al	Lot C, Record of Survey, Pt. Sec. 1 T.10N. R.20E.	3 72,857		6 16,521			7 56,337	P-7	WD	2010-13307
	09-01471	U.S.A. (Apache-Sitgreaves National Forest)	SW4NE4, NW4NE4, Sec 11, T.11N. R.18E.			13,284				P-2	HED	2010-13556
			SW4NW4, Sec 12, T.11N. R.18E.			2,600				P-3	HED	2010-13556
			SW4NE4, Sec. 2 T.10N. R.20E.			14,850				P-5	HED	2010-13556

ALL AREAS ARE IN SQUARE FEET UNLESS OTHERWISE NOTED

1. Includes 941 S.F. of overlap with Parcel Nos. 09-01460 & 09-01470
2. Includes 342 S.F. of overlap with Parcel No. 09-01459
3. Includes 599 S.F. of overlap with Parcel No. 09-01459
4. Includes 160 S.F. of overlap with Parcel No. 09-01470
5. Includes 781 S.F. of overlap with Parcel No. 09-01460 & 0901470
6. Includes 160 S.F. of overlap with Parcel No. 09-01459
7. Includes 439 S.F. of overlap with Parcel No. 09-01459

Click here for SR 260 Index

...\DGN\RW\260RW317_ORS01.DGN

CHANGE ORDER REVISIONS			
C.O. NO.	DATE	BY	DESCRIPTION OF REVISIONS
9825	1-20-13	GH	ADDED ACQUISITION RECORD DATA FOR ALL PARCELS

DRAWING NO.	D-09-T-337
SURVEY	SEE ATTACHED SURVEY
DRAWN/DATE	G MORGAN/NOV 09
ADOT REVIEW	S. PARKER

eps group, Inc. Engineers, Planners & Surveyors

ARIZONA DEPARTMENT OF TRANSPORTATION
INTERMODAL TRANSPORTATION DIVISION
RIGHT OF WAY PLANS SECTION

HIGHWAY NAME: PAYSON - SHOW LOW
FEDERAL AID NO.: UNASSIGNED
PROJECT NO.: 260 NA 317 H7705 01R

ROUTE NO.: SR 260
LOCATION: WILLOW WASH - TIMBERLAND RD

Registered Land Surveyor 15573 GERALD HUGHES Date signed 2/28/13 ARIZONA, U.S.A.
EXPIRES: 3/31/2015

SHEET ORS-1

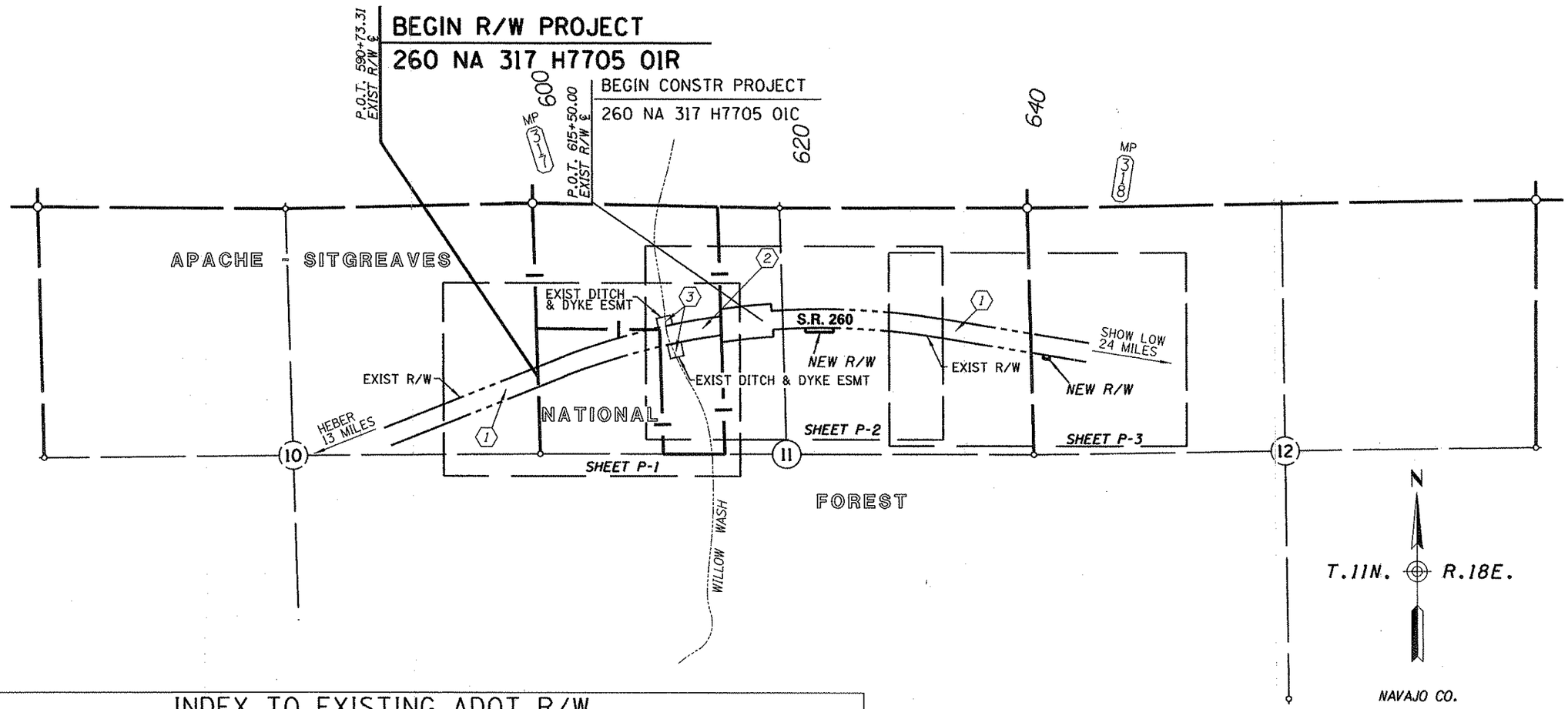

INDEX TO EXISTING ADOT R/W

# ID.	LOCATION	SEC.	T.	R.	ACQ. FROM	TYPE	BK./DKT.	PAGE	WIDTH	YEAR	PARCEL NO.
1	SE4SE4, SW4SE4	10	11N	18E	U.S.A. (Dept of Agriculture, Forest Service)	SUP	AZA-011642	--	200'	1966	9-051
	NW4NW4, SE4NW4, NE4NW4, NW4NE4, SW4NE4, NE4NE4, SE4NE4, Lot 1 & Lot 2	11	11N	18E							
	SW4NW4	12	11N	18E							
1	SE4SE4, SW4SE4	10	11N	18E	U.S.A. (Dept of Transportation,)	ESMT	540	768	VARIES	1978	9-051, 9-053, 9-232
	NW4NW4, SE4NW4, NE4NW4, NW4NE4, SW4NE4, NE4NE4, SE4NE4, Lot 1 & Lot 2	11	11N	18E							
	SW4NW4	12	11N	18E							
2	NW1/4	11	11N	18E	J. N. Anderson, et ux	WD	270	564	200'	1967	9-054
3	NW1/4	11	11N	18E	J. N. Anderson, et ux	DE	270	566	VARIES	1967	9-054

Refers to item number in Existing R/W report dated 2/1/2010

VICINITY MAP

0 300 600
Scale

...\DGN\RW\260RW317_VM01.DGN

CHANGE ORDER REVISIONS			
C.O. NO.	DATE	BY	DESCRIPTION OF REVISIONS

DRAWING NO.	D-09-T-337
SURVEY	SEE ATTACHED SURVEY
DRAWN/DATE	G MORGAN/NOV 09
ADOT REVIEW	S. PARKER

eps group, inc. Engineers, Planners & Surveyors

ARIZONA DEPARTMENT OF TRANSPORTATION
INTERMODAL TRANSPORTATION DIVISION
RIGHT OF WAY PLANS SECTION

HIGHWAY NAME: PAYSON - SHOW LOW
FEDERAL AID NO.: UNASSIGNED
PROJECT NO.: 260 NA 317 H7705 01R
ROUTE NO.: SR 260
LOCATION: WILLOW WASH - TIMBERLAND RD

Registered Land Surveyor
GERALD HUGHES
15573
Date Signed Aug 2012
ARIZONA, U.S.A.
EXPIRES: 3/31/2012

SHEET VM-1

Click here for SR 260 Index

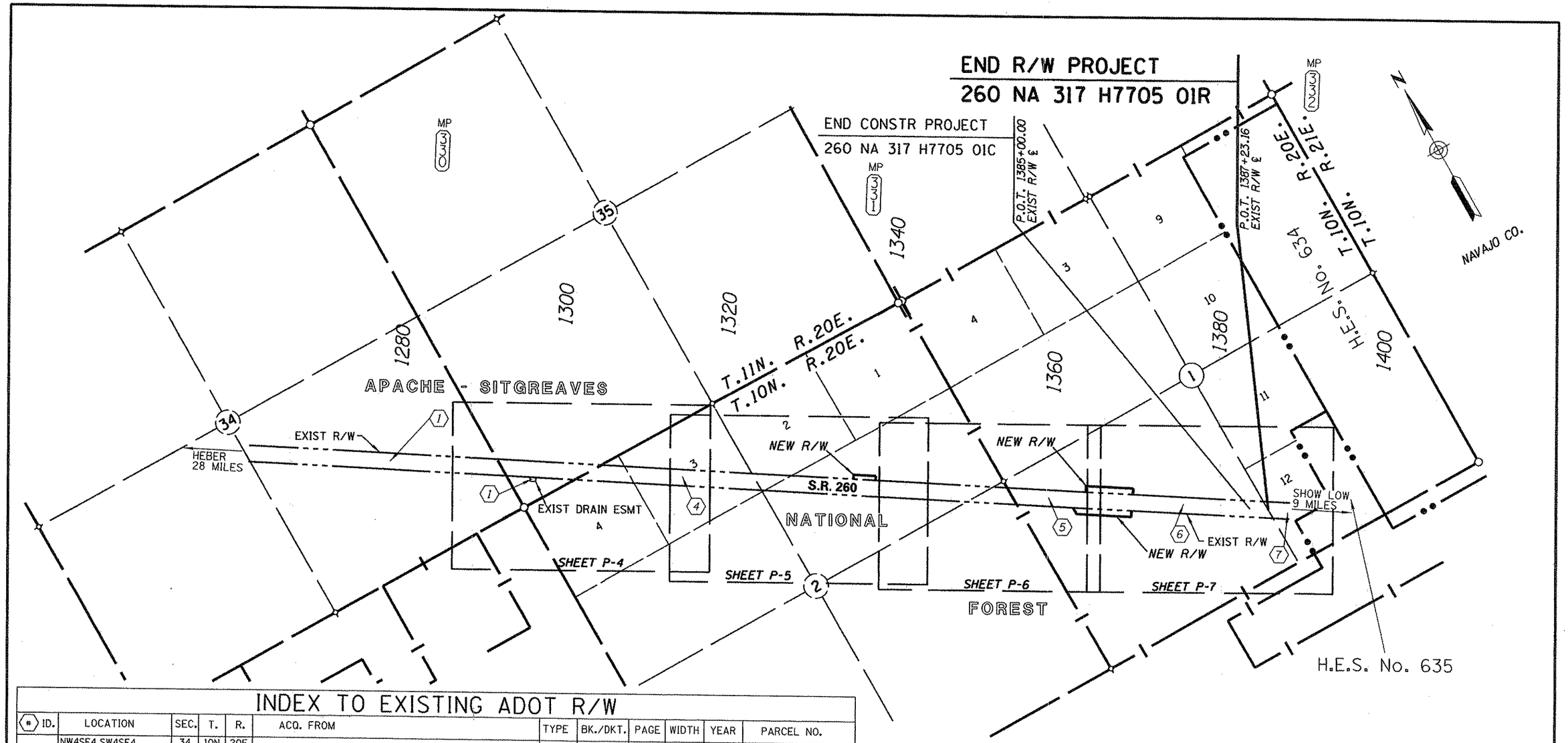

INDEX TO EXISTING ADOT R/W

(#) ID.	LOCATION	SEC.	T.	R.	ACQ. FROM	TYPE	BK./DKT.	PAGE	WIDTH	YEAR	PARCEL NO.
1	NW4SE4,SW4SE4, NE4SE4,SE4SE4	34	10N	20E	U.S.A. (Dept of Agriculture, Forest Service)	SUP	--	--	200'	1966	9-051
	SW4SW4	35	10N	20E							
1	NW4SE4,SW4SE4, NE4SE4,SE4SE4	34	10N	20E	U.S.A. (Dept of Transportation,)	ESMT	540	768	VARIES	1978	9-051, 9-053 & 9-232
	SW4SW4	35	10N	20E							
4	N1/2 & NE1/4SE1/4	2	10N	20E	U.S.A. (Dept of Agriculture, Forest Service)	SUP	AZA-010937	--	200'	1966	9-051
					U.S.A. (Dept of Transportation)	ESMT	461	848	200'	1976	9-168
							516	871		1978	
5	NW 1/4SW1/4	1	10N	20E	Dwight G. Goodson	WD	306	315	200'	1969	9-170
6	SW1/4	1	10N	20E	Transamerican Title Insurance Company of Arizona	WD	306	409	200'	1969	9-169
7	LOT 12	1	10N	20E	Southwest Forest Industries, Inc.	ESMT	316	91	200'	1970	9-171

(#) Refers to item number in Existing R/W report dated 2/1/2010

VICINITY MAP

0 300 600
Scale

...\DGN\RW\260RW317_VM02.DGN

CHANGE ORDER REVISIONS

C.O. NO.	DATE	BY	DESCRIPTION OF REVISIONS

DRAWING NO.	D-09-T-337
SURVEY	SEE ATTACHED SURVEY
DRAWN/DATE	G MORGAN/NOV 09
ADOT REVIEW	S. PARKER

eps group, Inc.
Engineers, Planners & Surveyors

ARIZONA DEPARTMENT OF TRANSPORTATION
INTERMODAL TRANSPORTATION DIVISION
RIGHT OF WAY PLANS SECTION

HIGHWAY NAME: PAYSON - SHOW LOW
FEDERAL AID NO.: UNASSIGNED
PROJECT NO.: 260 NA 317 H7705 01R
ROUTE NO.: SR 260
LOCATION: WILLOW WASH - TIMBERLAND RD

Registered Land Surveyor
CERTIFICATE NO. 15573
GERALD HUGHES
Date Signed 9/22/2011
ARIZONA, U.S.A.
EXPIRES: 3/31/2012

SHEET VM-2

Click here for SR 260 Index

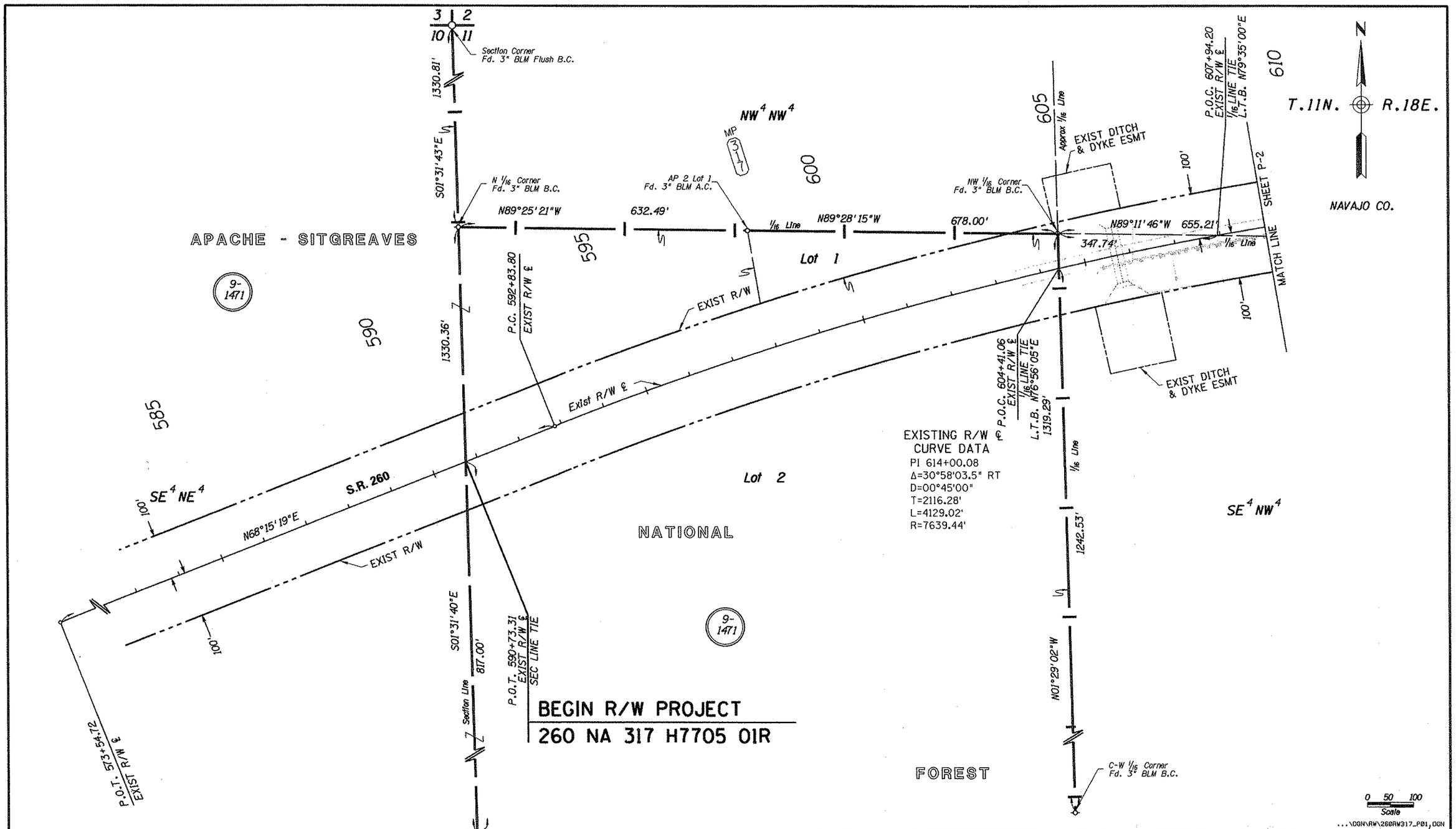

CHANGE ORDER REVISIONS			
C.O. NO.	DATE	BY	DESCRIPTION OF REVISIONS

DRAWING NO.	D-09-T-337
SURVEY	SEE ATTACHED SURVEY
DRAWN/DATE	G MORGAN/NOV 09
ADOT REVIEW	S. PARKER

eps group, Inc.
Engineers, Planners & Surveyors

ARIZONA DEPARTMENT OF TRANSPORTATION
INTERMODAL TRANSPORTATION DIVISION
RIGHT OF WAY PLANS SECTION

HIGHWAY NAME: PAYSON - SHOW LOW
FEDERAL AID NO.: UNASSIGNED
PROJECT NO.: 260 NA 317 H7705 01R
ROUTE NO.: SR 260
LOCATION: WILLOW WASH - TIMBERLAND RD

15573 GERALD HUGHES
ARIZONA, U.S.A.
EXPIRES: 3/31/2012

SHEET P-1

Click here for SR 260 Index

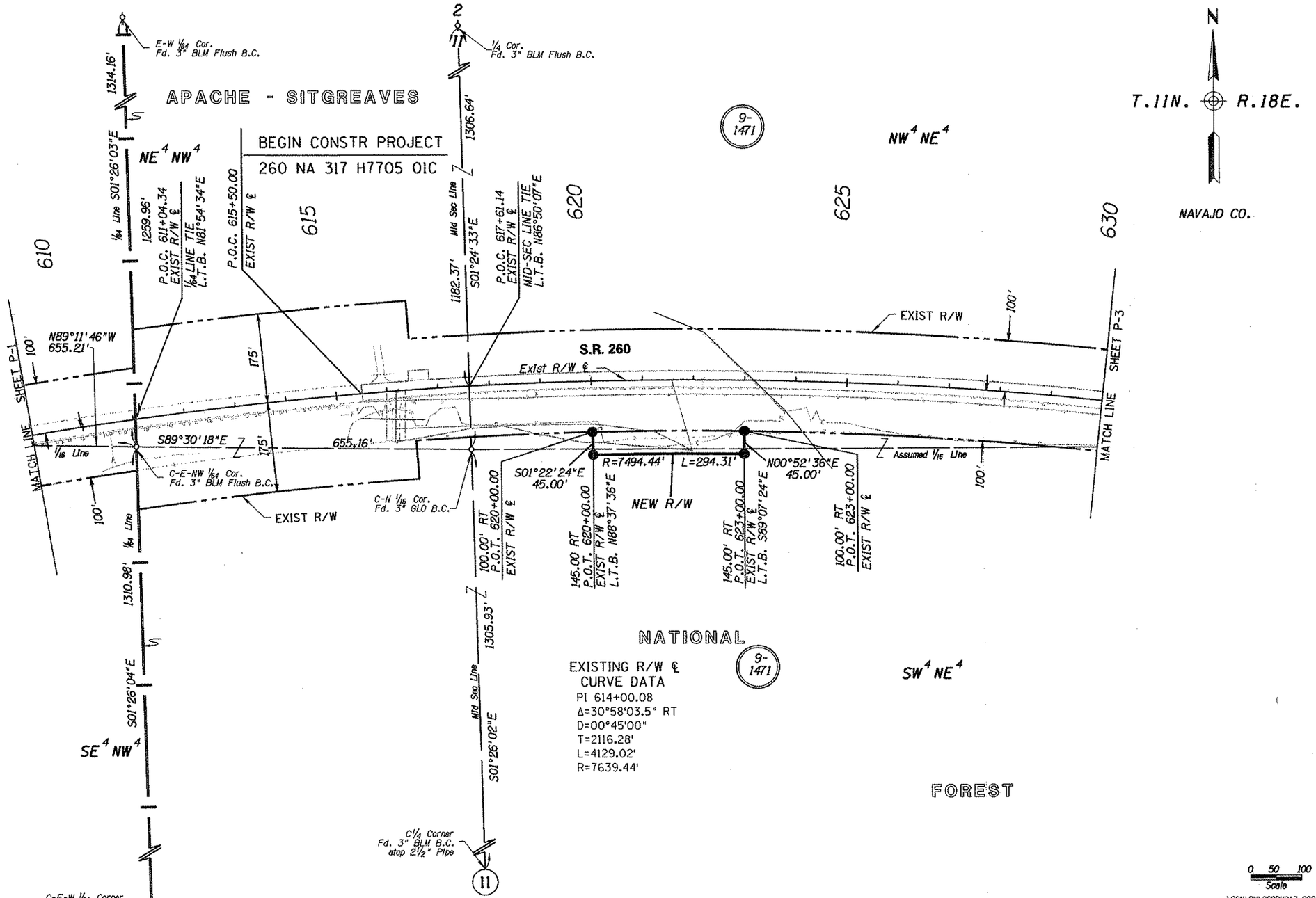

CHANGE ORDER REVISIONS			
C.O. NO.	DATE	BY	DESCRIPTION OF REVISIONS

DRAWING NO.	D-09-T-337
SURVEY	SEE ATTACHED SURVEY
DRAWN/DATE	G MORGAN/NOV 09
ADOT REVIEW	S. PARKER

eps group, Inc. Engineers, Planners & Surveyors

ARIZONA DEPARTMENT OF TRANSPORTATION
INTERMODAL TRANSPORTATION DIVISION
RIGHT OF WAY PLANS SECTION

HIGHWAY NAME: PAYSON - SHOW LOW

FEDERAL AID NO.: UNASSIGNED

PROJECT NO.: 260 NA 317 H7705 01R

ROUTE NO.: SR 260

LOCATION: WILLOW WASH - TIMBERLAND RD

15573 GERALD HUGHES ARIZONA, U.S.A.

EXPIRES: 3/31/2012

SHEET P-2

...\DGN\RW\260RW317_P02.DGN

Click here for SR 260 Index

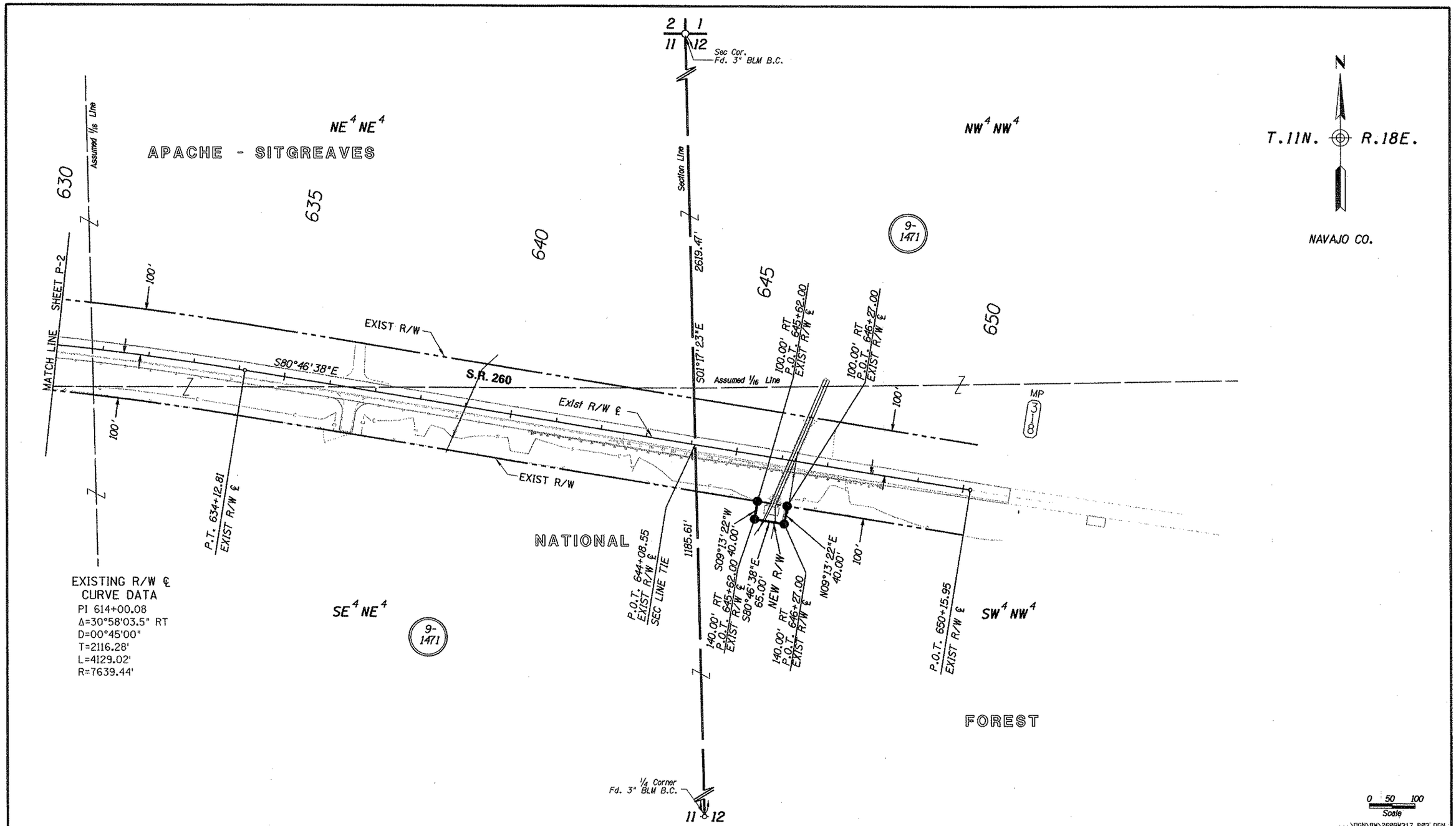

EXISTING R/W ℄
CURVE DATA
PI 614+00.08
Δ=30°58'03.5" RT
D=00°45'00"
T=2116.28'
L=4129.02'
R=7639.44'

...\DGN\RW\260RW317_P03.DGN

CHANGE ORDER REVISIONS			
C.O. NO.	DATE	BY	DESCRIPTION OF REVISIONS

DRAWING NO.	D-09-T-337
SURVEY	SEE ATTACHED SURVEY
DRAWN/DATE	G MORGAN/NOV 09
ADOT REVIEW	S. PARKER
eps group, inc. Engineers, Planners & Surveyors	
ROUTE NO.: SR 260	LOCATION: WILLOW WASH - TIMBERLAND RD

ARIZONA DEPARTMENT OF TRANSPORTATION
INTERMODAL TRANSPORTATION DIVISION
RIGHT OF WAY PLANS SECTION

HIGHWAY NAME: PAYSON - SHOW LOW
FEDERAL AID NO.: UNASSIGNED
PROJECT NO.: 260 NA 317 H7705 01R

Registered Land Surveyor
Certificate No. 15573
GERALD HUGHES
Date Signed 3/12/2009
ARIZONA, U.S.A.
EXPIRES: 3/31/2012

SHEET P-3

Click here for SR 260 Index

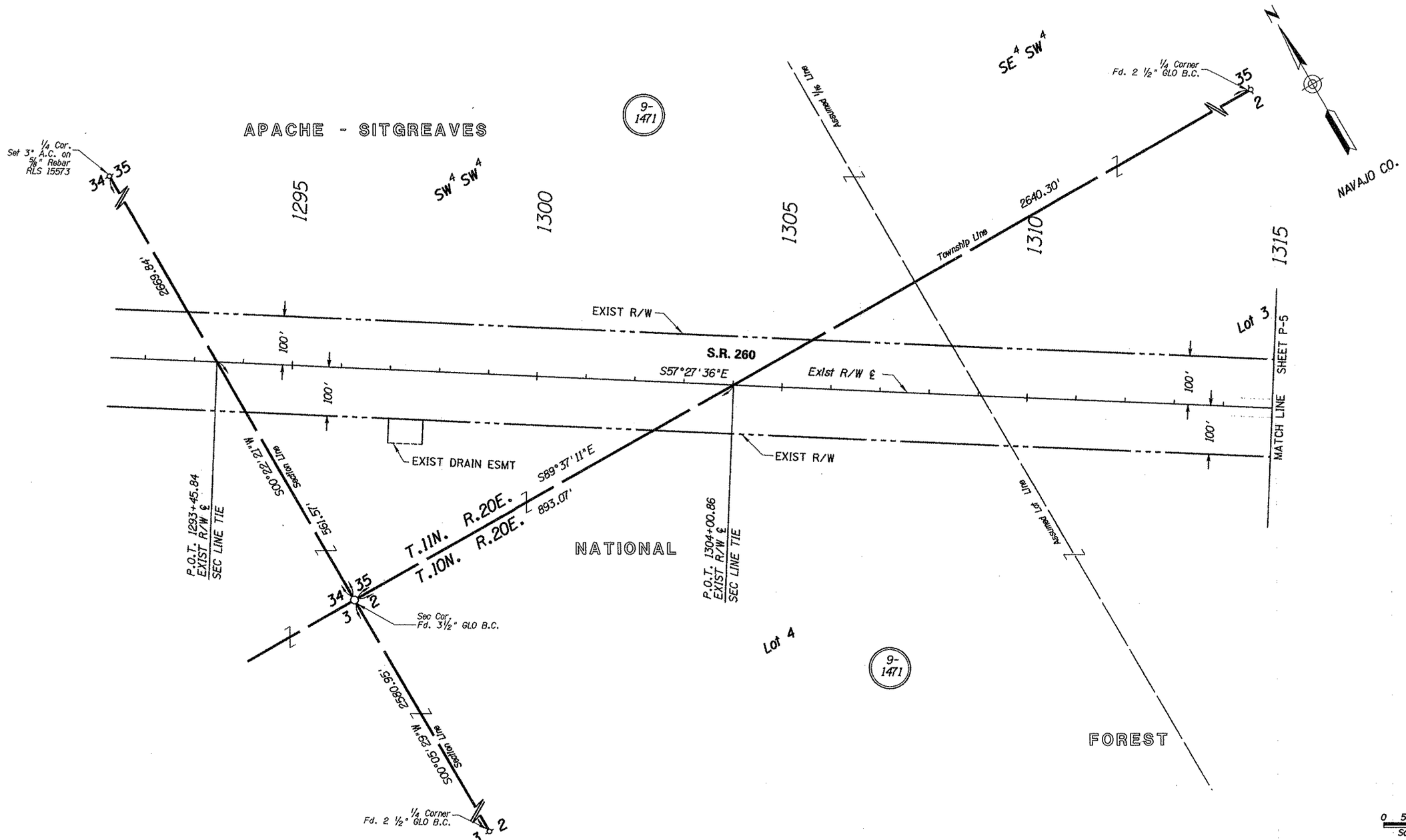

...\DGN\RW\260RW317_P04.DGN

CHANGE ORDER REVISIONS			
C.O. NO.	DATE	BY	DESCRIPTION OF REVISIONS

DRAWING NO.	D-09-T-337
SURVEY	SEE ATTACHED SURVEY
DRAWN/DATE	G MORGAN/NOV 09
ADOT REVIEW	S. PARKER
eps group, inc. Engineers, Planners & Surveyors	
ROUTE NO.:	SR 260
LOCATION:	WILLOW WASH - TIMBERLAND RD

ARIZONA DEPARTMENT OF TRANSPORTATION
INTERMODAL TRANSPORTATION DIVISION
RIGHT OF WAY PLANS SECTION

HIGHWAY NAME: PAYSON - SHOW LOW
FEDERAL AID NO.: UNASSIGNED
PROJECT NO.: 260 NA 317 H7705 01R

Registered Land Surveyor 15573 GERALD HUGHES Date Signed 04/27/2010 ARIZONA U.S.A.
EXPIRES: 3/31/2012

SHEET P-4

Click here for SR 260 Index

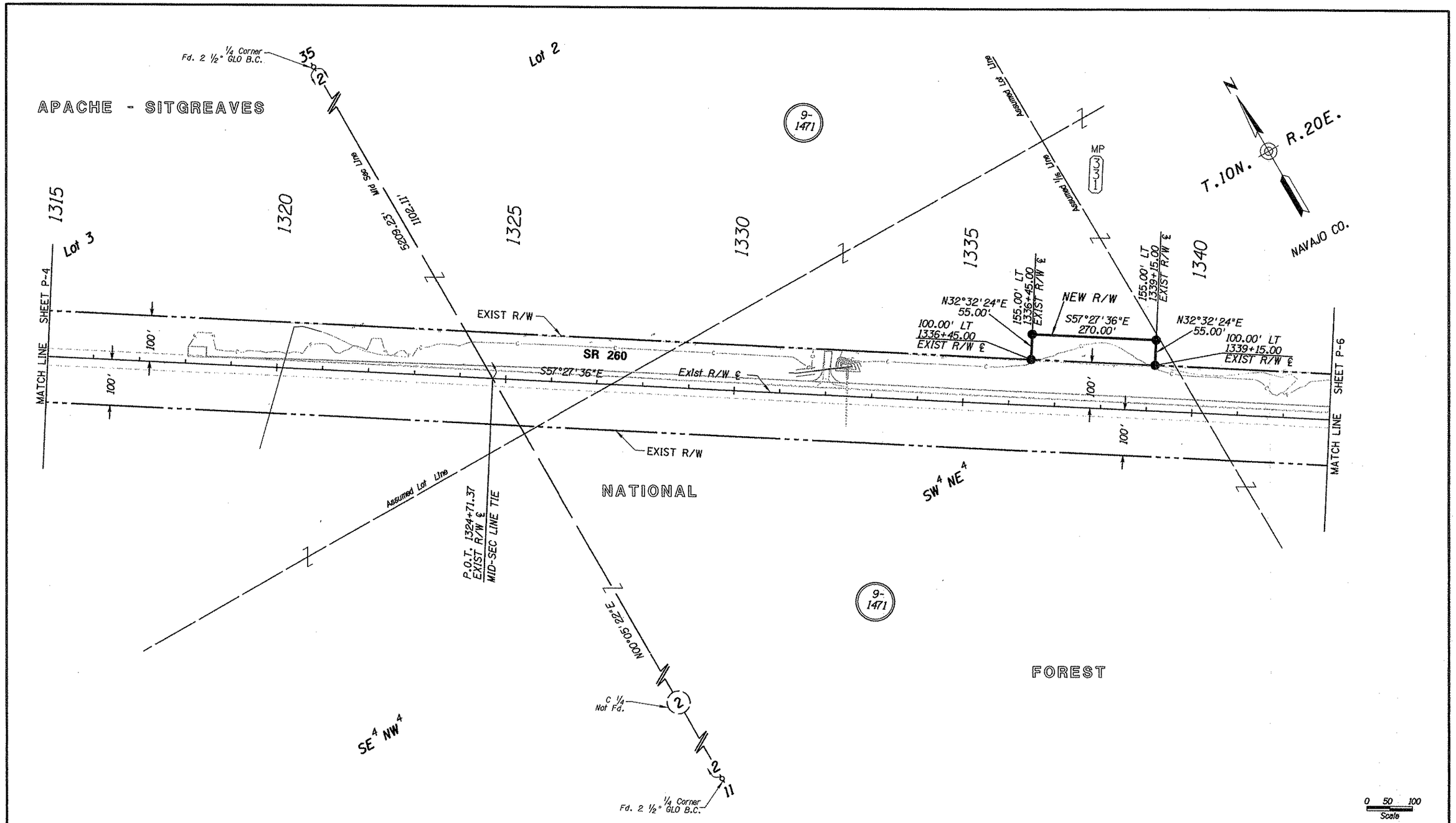

...\DGN\RW\260RW317_A05.DGN

CHANGE ORDER REVISIONS			
C.O. NO.	DATE	BY	DESCRIPTION OF REVISIONS

DRAWING NO.	D-09-T-337
SURVEY	SEE ATTACHED SURVEY
DRAWN/DATE	G MORGAN/NOV 09
ADOT REVIEW	S. PARKER
eps group, Inc. Engineers, Planners & Surveyors	
ROUTE NO.: SR 260	LOCATION: WILLOW WASH - TIMBERLAND RD

ARIZONA DEPARTMENT OF TRANSPORTATION
INTERMODAL TRANSPORTATION DIVISION
RIGHT OF WAY PLANS SECTION

HIGHWAY NAME: PAYSON - SHOW LOW
FEDERAL AID NO.: UNASSIGNED
PROJECT NO.: 260 NA 317 H7705 01R

Registered Land Surveyor
CERTIFICATE NO. 15573
GERALD HUGHES
Date Signed 11/12/2011
ARIZONA, U.S.A.
EXPIRES: 3/31/2012

SHEET P-5

Click here for SR 260 Index

APACHE - SITGREAVES

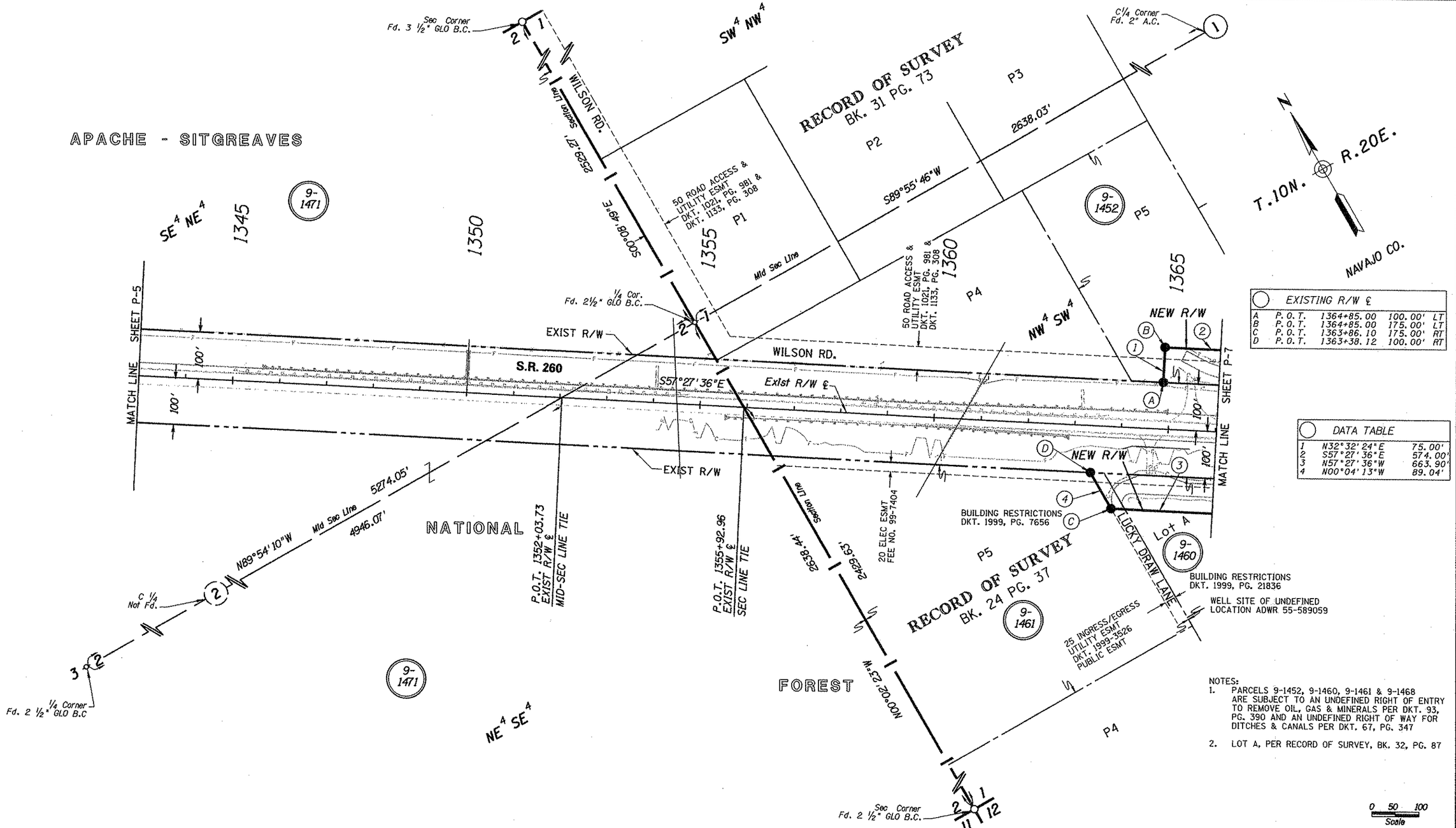

EXISTING R/W ℄				
A	P.O.T.	1364+85.00	100.00'	LT
B	P.O.T.	1364+85.00	175.00'	LT
C	P.O.T.	1363+86.10	175.00'	RT
D	P.O.T.	1363+38.12	100.00'	RT

DATA TABLE		
1	N32°32'24"E	75.00'
2	S57°27'36"E	574.00'
3	N57°27'36"W	663.90'
4	N00°04'13"W	89.04'

NOTES:

1. PARCELS 9-1452, 9-1460, 9-1461 & 9-1468 ARE SUBJECT TO AN UNDEFINED RIGHT OF ENTRY TO REMOVE OIL, GAS & MINERALS PER DKT. 93, PG. 390 AND AN UNDEFINED RIGHT OF WAY FOR DITCHES & CANALS PER DKT. 67, PG. 347
2. LOT A, PER RECORD OF SURVEY, BK. 32, PG. 87

...\DGN\RW\260RW317_P06.DGN

CHANGE ORDER REVISIONS			
C.O. NO.	DATE	BY	DESCRIPTION OF REVISIONS

DRAWING NO.	D-09-T-337
SURVEY	SEE ATTACHED SURVEY
DRAWN/DATE	G MORGAN/NOV 09
ADOT REVIEW	S. PARKER
eps group, Inc. Engineers, Planners & Surveyors	
ROUTE NO.: SR 260	LOCATION: WILLOW WASH - TIMBERLAND RD

ARIZONA DEPARTMENT OF TRANSPORTATION
INTERMODAL TRANSPORTATION DIVISION
RIGHT OF WAY PLANS SECTION

HIGHWAY NAME: PAYSON - SHOW LOW

FEDERAL AID NO.: UNASSIGNED

PROJECT NO.: 260 NA 317 H7705 01R

15573 GERALD HUGHES ARIZONA, U.S.A.

EXPIRES: 3/31/2012

SHEET P-6

Click here for SR 260 Index

DATA TABLE		
1	S57°27'36"E	574.00'
2	S32°32'24"W	75.00'
3	S57°27'36"E	663.90'
4	N32°32'24"E	75.00'

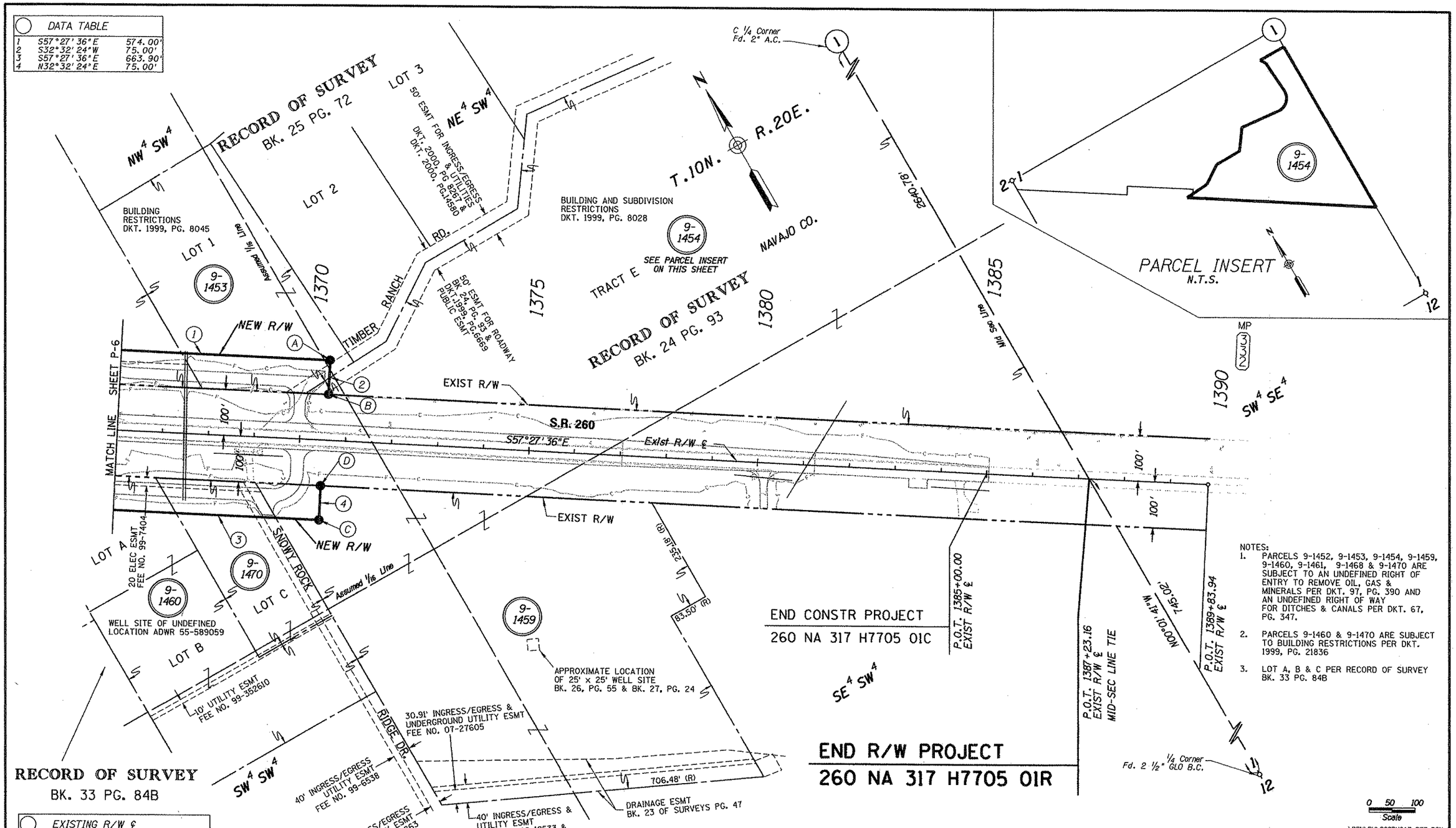

NOTES:

1. PARCELS 9-1452, 9-1453, 9-1454, 9-1459, 9-1460, 9-1461, 9-1468 & 9-1470 ARE SUBJECT TO AN UNDEFINED RIGHT OF ENTRY TO REMOVE OIL, GAS & MINERALS PER DKT. 97, PG. 390 AND AN UNDEFINED RIGHT OF WAY FOR DITCHES & CANALS PER DKT. 67, PG. 347.
2. PARCELS 9-1460 & 9-1470 ARE SUBJECT TO BUILDING RESTRICTIONS PER DKT. 1999, PG. 21836
3. LOT A, B & C PER RECORD OF SURVEY BK. 33 PG. 84B

EXISTING R/W ℄				
A	P.O.T.	1370+59.00	175.00'	LT
B	P.O.T.	1370+59.00	100.00'	LT
C	P.O.T.	1370+50.00	175.00'	RT
D	P.O.T.	1370+50.00	100.00'	RT

...\DGN\RW\260RW317_P07.DGN

CHANGE ORDER REVISIONS			
C.O. NO.	DATE	BY	DESCRIPTION OF REVISIONS

DRAWING NO.	D-09-T-337
SURVEY	SEE ATTACHED SURVEY
DRAWN/DATE	G MORGAN/NOV 09
ADOT REVIEW	S. PARKER
eps group, inc. Engineers, Planners & Surveyors	
ROUTE NO.: SR 260	LOCATION: WILLOW WASH - TIMBERLAND RD

ARIZONA DEPARTMENT OF TRANSPORTATION
INTERMODAL TRANSPORTATION DIVISION
RIGHT OF WAY PLANS SECTION

HIGHWAY NAME: PAYSON - SHOW LOW
FEDERAL AID NO.: UNASSIGNED
PROJECT NO.: 260 NA 317 H7705 01R

Registered Land Surveyor
CERTIFICATE NO. 15573
GERALD HUGHES
Date Signed 11/12/09
ARIZONA, U.S.A.
EXPIRES: 3/31/2012

SHEET P-7

Click here for SR 260 Index

RESULTS OF SURVEY

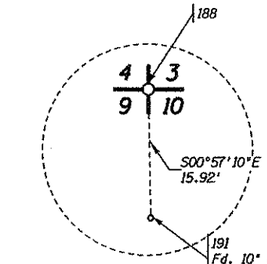

DETAIL "A"

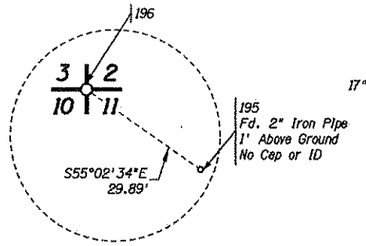

DETAIL "B"

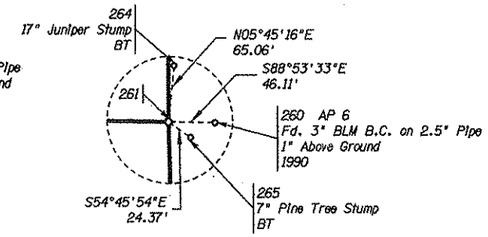

DETAIL "C"

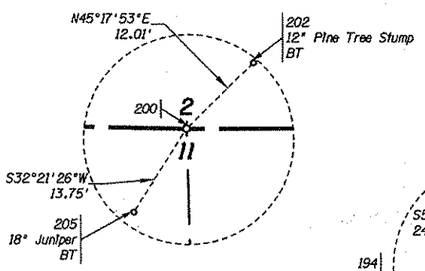

DETAIL "D"

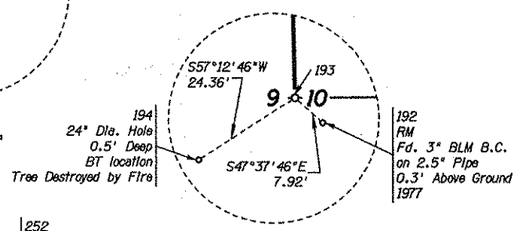

DETAIL "E"

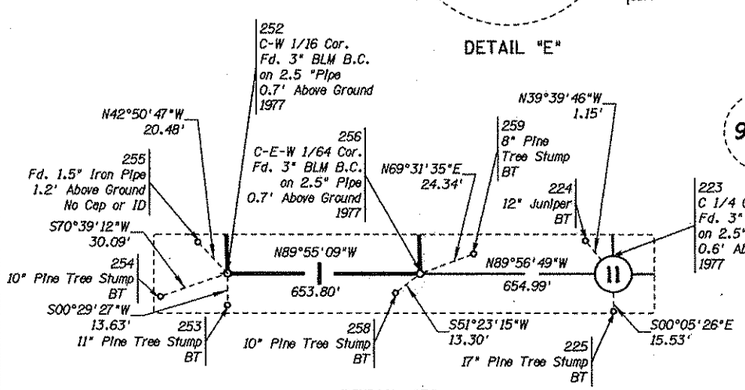

DETAIL "F"

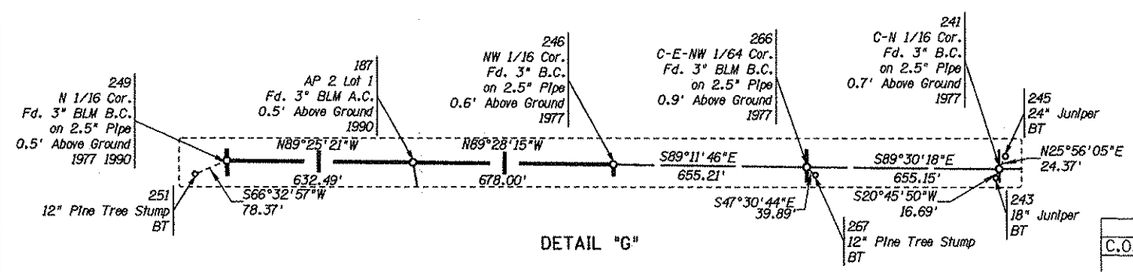

DETAIL "G"

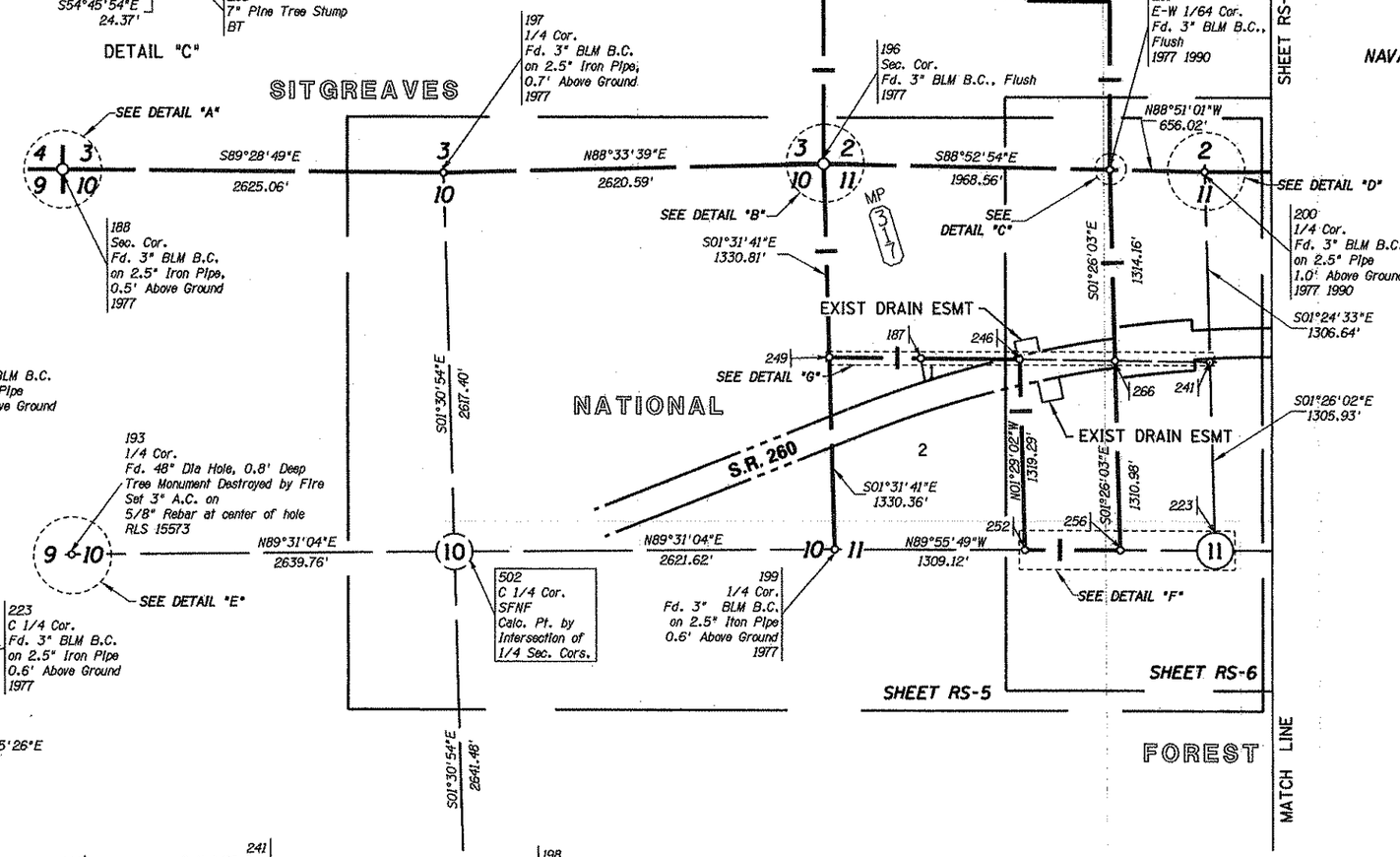

LEGEND

302 Set Monument

300 Found Monument

301 Calculated position

SFNF Searched For Not Found

Existing ADOT R/W monument

BT Bearing Tree

AP Angle Point

0 250 500
Scale

...\DGN\R09\260RW317_RS01.DGN

CHANGE ORDER REVISIONS			
C.O. NO.	DATE	BY	DESCRIPTION OF REVISIONS

DRAWING NO.	D-09-T-337
SURVEY	SEPT 2009
DRAWN/DATE	G MORGAN/NOV 09
ADOT REVIEW	S. PARKER

eps group, inc. Engineers, Planners & Surveyors

ARIZONA DEPARTMENT OF TRANSPORTATION
INTERMODAL TRANSPORTATION DIVISION
RIGHT OF WAY PLANS SECTION

HIGHWAY NAME: PAYSON - SHOW LOW

FEDERAL AID NO.: UNASSIGNED

PROJECT NO.: 260 NA 317 H7705 01R

ROUTE NO.: SR 260

LOCATION: WILLOW WASH - TIMBERLAND RD

Registered Land Surveyor
Certificate No. 16573
GERALD HUGHES
Arizona, U.S.A.
EXP. 3-31-09

SHEET RS-1

Click here for SR 260 Index

RESULTS OF SURVEY

Click here for SR 260 Index

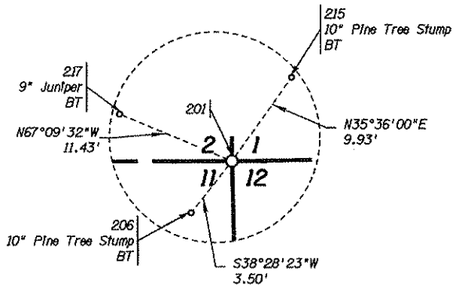

DETAIL "A"

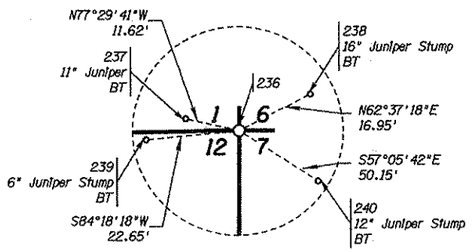

DETAIL "B"

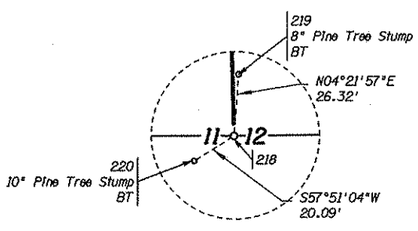

DETAIL "C"

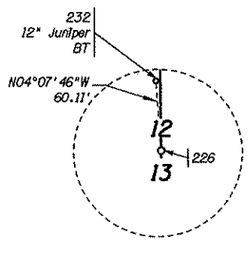

DETAIL "E"

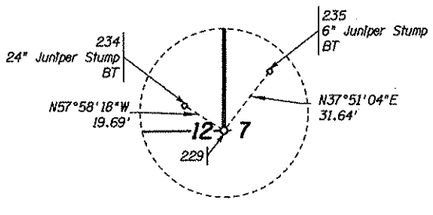

DETAIL "D"

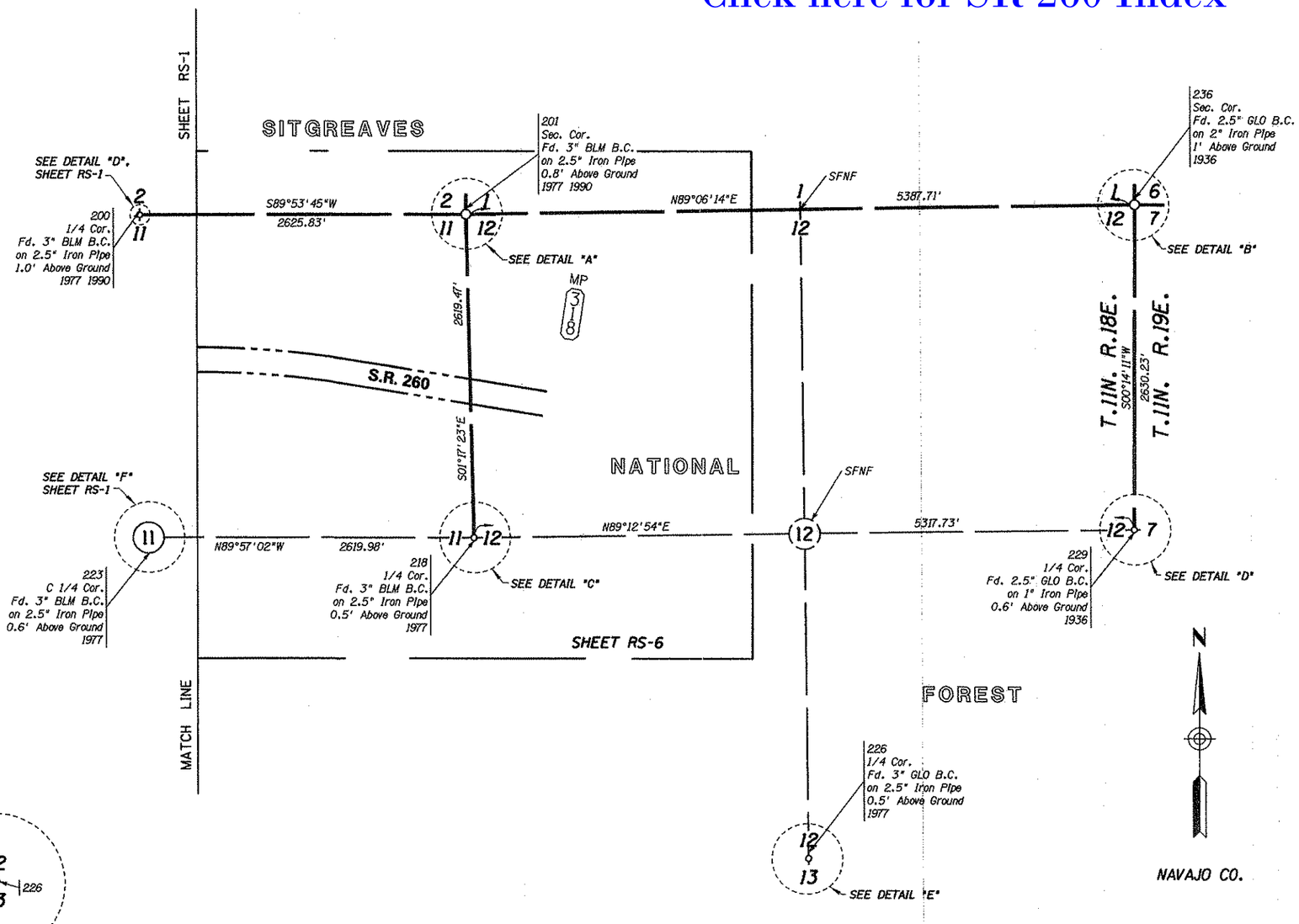

...\DGN\ROS\260RW317_RS02.DGN

LEGEND

302 Set Monument

300 Found Monument

301 Calculated position

SFNF Searched For Not Found

Existing ADOT R/W monument

BT Bearing Tree

AP Angle Point

CHANGE ORDER REVISIONS			
C.O. NO.	DATE	BY	DESCRIPTION OF REVISIONS

DRAWING NO.	D-09-T-337
SURVEY	SEPT 2009
DRAWN/DATE	G MORGAN/NOV 09
ADOT REVIEW	S. PARKER
eps group, Inc. Engineers, Planners & Surveyors	
ROUTE NO.:	SR 260
LOCATION:	WILLOW WASH - TIMBERLAND RD

ARIZONA DEPARTMENT OF TRANSPORTATION
INTERMODAL TRANSPORTATION DIVISION
RIGHT OF WAY PLANS SECTION

HIGHWAY NAME: PAYSON - SHOW LOW

FEDERAL AID NO.: UNASSIGNED

PROJECT NO.: 260 NA 317 H7705 01R

15673 GERALD HUGHES ARIZONA, U.S.A.

EXP. 3-31-09

SHEET RS-2

Click here for SR 260 Index

RESULTS OF SURVEY

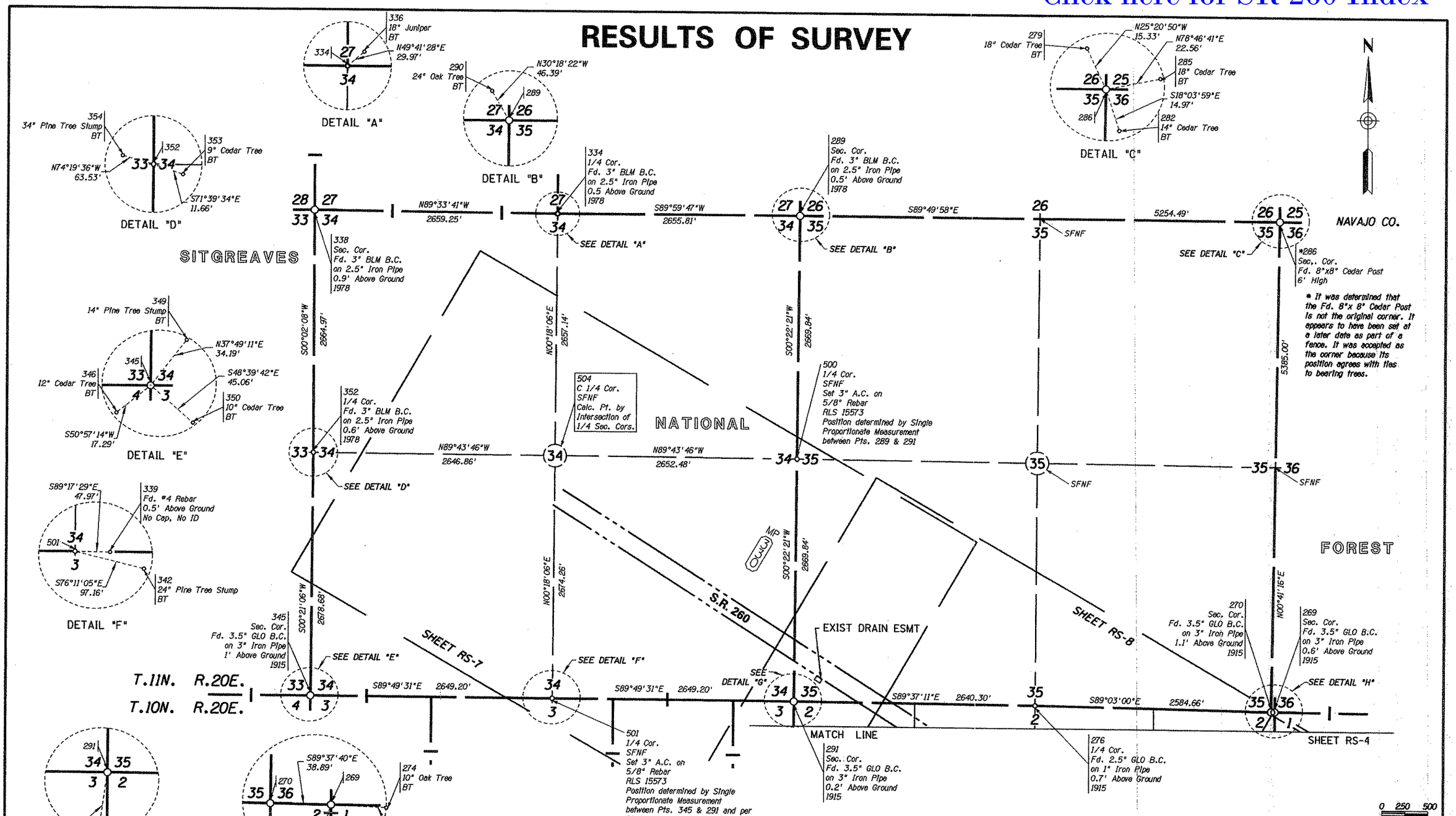

CHANGE ORDER REVISIONS

C.O. NO.	DATE	BY	DESCRIPTION OF REVISIONS

DRAWING NO.	D-09-T-337
SURVEY	SEPT 2009
DRAWN/DATE	G MORGAN/NOV 09
ADOT REVIEW	S. PARKER

eps group, inc. Engineers, Planners & Surveyors

ARIZONA DEPARTMENT OF TRANSPORTATION
INTERMODAL TRANSPORTATION DIVISION
RIGHT OF WAY PLANS SECTION

HIGHWAY NAME: PAYSON - SHOW LOW
FEDERAL AID NO.: UNASSIGNED
PROJECT NO.: 260 NA 317 H7705 01R
ROUTE NO.: SR 260
LOCATION: WILLOW WASH - TIMBERLAND RD

Registered Land Surveyor CERTIFICATE NO. 15573 GERALD HUGHES Date Signed 4/30/09 ARIZONA, U.S.A.
EXP. 3-31-09

SHEET RS-3

RESULTS OF SURVEY

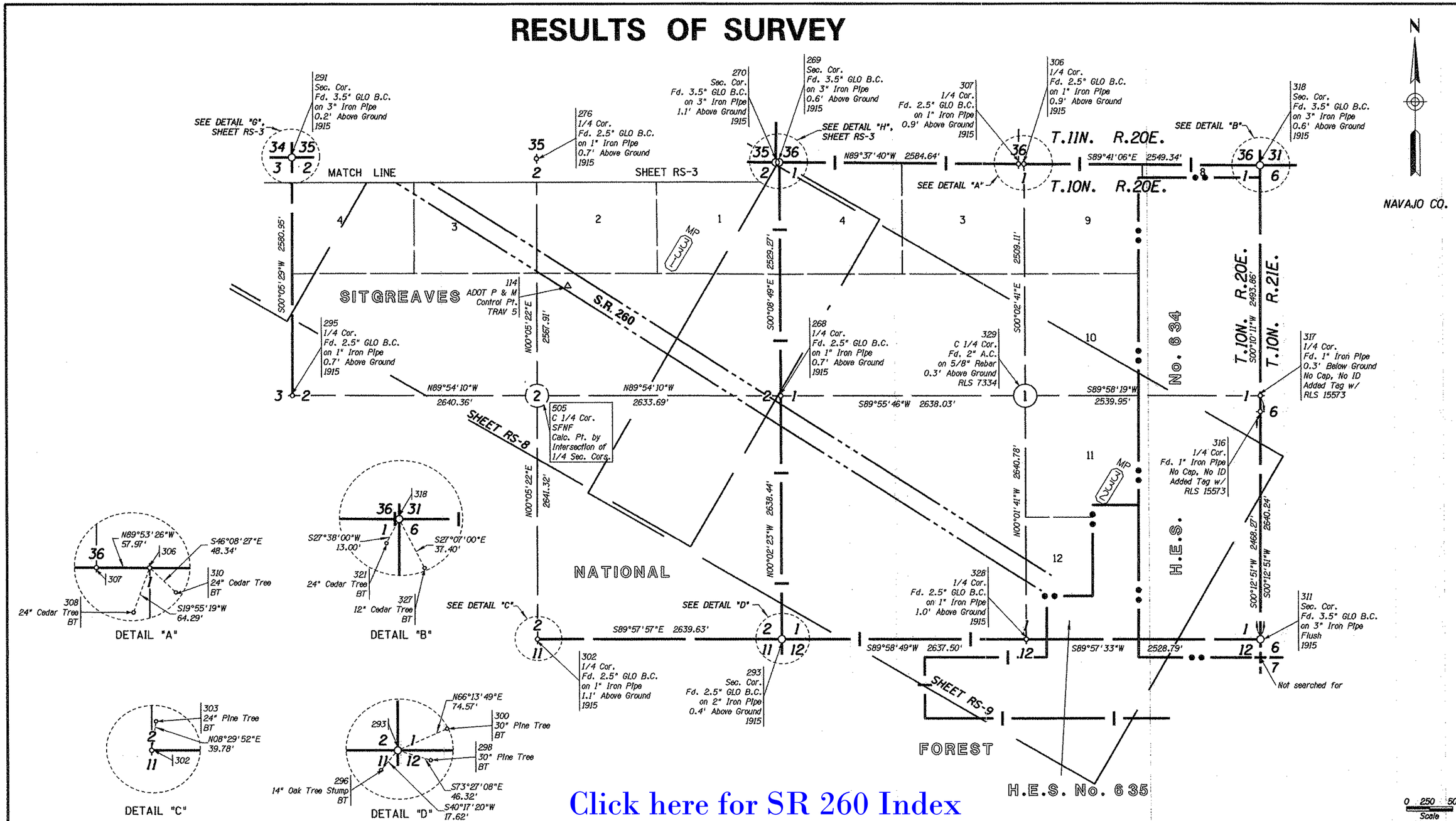

Click here for SR 260 Index

...\DGN\RDS\260RW317_RS04.DGN

LEGEND

- 302 Set Monument
- 300 Found Monument
- 301 Calculated position
- SFNF Searched For Not Found
- Existing ADOT R/W monument
- BT Bearing Tree
- AP Angle Point

CHANGE ORDER REVISIONS			
C.O. NO.	DATE	BY	DESCRIPTION OF REVISIONS

DRAWING NO.	D-09-T-337
SURVEY	SEPT 2009
DRAWN/DATE	G MORGAN/NOV 09
ADOT REVIEW	S. PARKER

eps group, Inc. Engineers, Planners & Surveyors

ARIZONA DEPARTMENT OF TRANSPORTATION
INTERMODAL TRANSPORTATION DIVISION
RIGHT OF WAY PLANS SECTION

HIGHWAY NAME: PAYSON - SHOW LOW

FEDERAL AID NO.: UNASSIGNED

PROJECT NO.: 260 NA 317 H7705 01R

ROUTE NO.: SR 260

LOCATION: WILLOW WASH - TIMBERLAND RD

Registered Land Surveyor CERTIFICATE NO. 15573 GERALD HUGHES Date Signed 6-30-09 ARIZONA, U.S.A.

EXP. 3-31-09

SHEET RS-4

RESULTS OF SURVEY

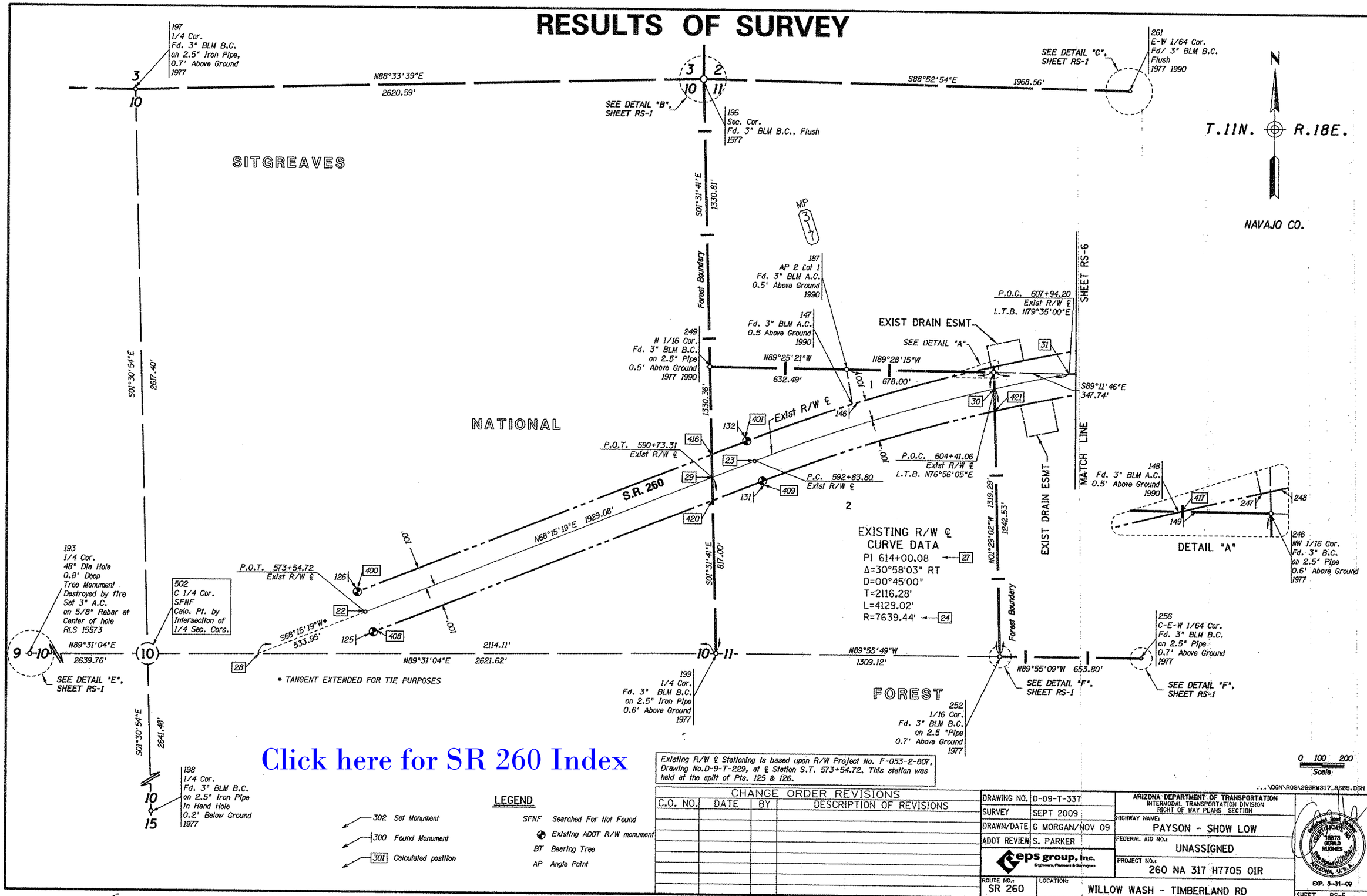

Click here for SR 260 Index

Existing R/W ℄ Stationing is based upon R/W Project No. F-053-2-807, Drawing No.D-9-T-229, at ℄ Station S.T. 573+54.72. This station was held at the split of Pts. 125 & 126.

LEGEND

- 302 Set Monument
- 300 Found Monument
- 301 Calculated position
- SFNF Searched For Not Found
- Existing ADOT R/W monument
- BT Bearing Tree
- AP Angle Point

CHANGE ORDER REVISIONS

C.O. NO.	DATE	BY	DESCRIPTION OF REVISIONS

DRAWING NO.	D-09-T-337
SURVEY	SEPT 2009
DRAWN/DATE	G MORGAN/NOV 09
ADOT REVIEW	S. PARKER

eps group, Inc. Engineers, Planners & Surveyors

ARIZONA DEPARTMENT OF TRANSPORTATION
INTERMODAL TRANSPORTATION DIVISION
RIGHT OF WAY PLANS SECTION

HIGHWAY NAME: PAYSON - SHOW LOW
FEDERAL AID NO.: UNASSIGNED
PROJECT NO.: 260 NA 317 H7705 01R
ROUTE NO.: SR 260
LOCATION: WILLOW WASH - TIMBERLAND RD

EXP. 3-31-09

SHEET RS-5

...\DGN\ROS\260RW317_RS05.DGN

RESULTS OF SURVEY

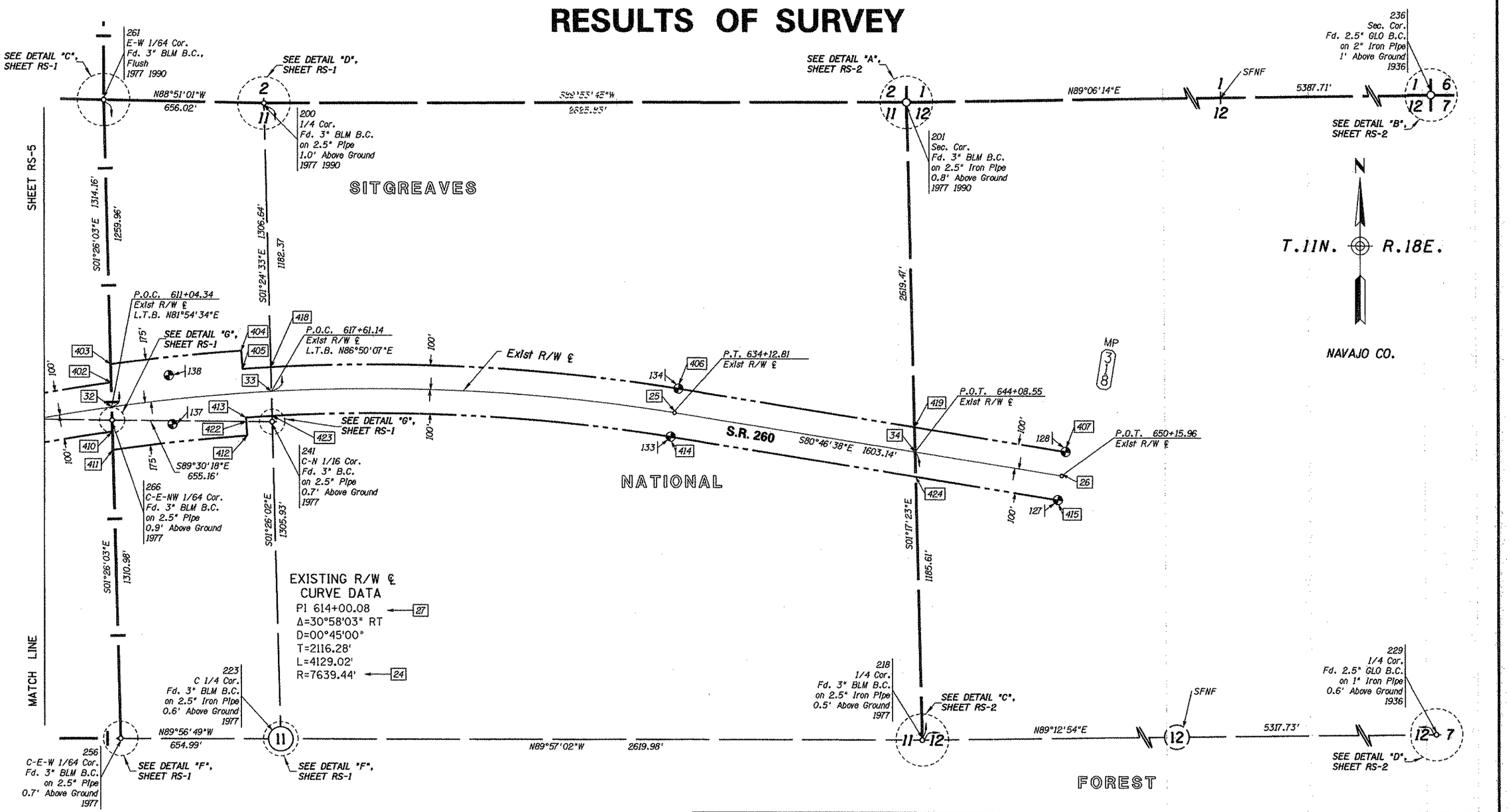

Click here for SR 260 Index

Existing R/W ℄ Stationing is based upon R/W Project No. F-053-2-807, Drawing No.D-9-T-229, at ℄ Station S.T. 573+54.72. This station was held at the split of Pts. 125 & 126.

0 100 200
Scale

...\DGN\ROS\260RW317_RS06.DGN

LEGEND

302 Set Monument
300 Found Monument
301 Calculated position
SFNF Searched For Not Found
Existing ADOT R/W monument
BT Bearing Tree
AP Angle Point

CHANGE ORDER REVISIONS			
C.O. NO.	DATE	BY	DESCRIPTION OF REVISIONS

DRAWING NO.	D-09-T-337
SURVEY	SEPT 2009
DRAWN/DATE	G MORGAN/NOV 09
ADOT REVIEW	S. PARKER
eps group, inc. Engineers, Planners & Surveyors	
ROUTE NO.: SR 260	LOCATION: WILLOW WASH - TIMBERLAND RD

ARIZONA DEPARTMENT OF TRANSPORTATION
INTERMODAL TRANSPORTATION DIVISION
RIGHT OF WAY PLANS SECTION

HIGHWAY NAME: PAYSON - SHOW LOW
FEDERAL AID NO.: UNASSIGNED
PROJECT NO.: 260 NA 317 H7705 01R

Registered Land Surveyor 15573 GERALD HUGHES Arizona U.S.A. 11/10/09
EXP. 3-31-09

SHEET RS-6

RESULTS OF SURVEY

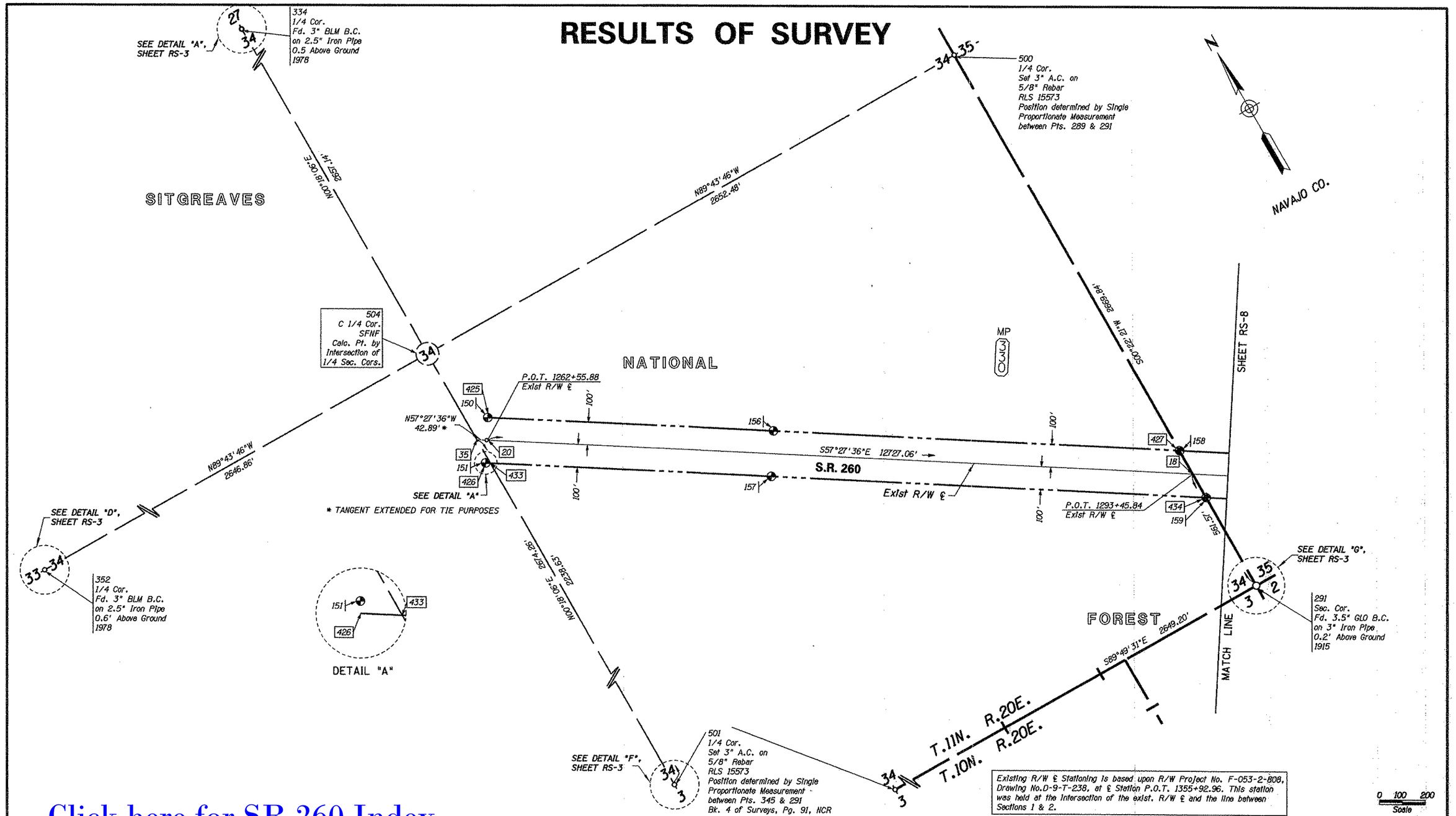

Click here for SR 260 Index

LEGEND

- 302 Set Monument
- 300 Found Monument
- 301 Calculated position
- SFNF Searched For Not Found
- Existing ADOT R/W monument
- BT Bearing Tree
- AP Angle Point

CHANGE ORDER REVISIONS			
C.O. NO.	DATE	BY	DESCRIPTION OF REVISIONS

DRAWING NO.	D-09-T-337
SURVEY	SEPT 2009
DRAWN/DATE	G MORGAN/NOV 09
ADOT REVIEW	S. PARKER
eps group, inc. Engineers, Planners & Surveyors	
ROUTE NO.:	SR 260
LOCATION:	WILLOW WASH - TIMBERLAND RD

ARIZONA DEPARTMENT OF TRANSPORTATION
INTERMODAL TRANSPORTATION DIVISION
RIGHT OF WAY PLANS SECTION

HIGHWAY NAME: PAYSON - SHOW LOW
FEDERAL AID NO.: UNASSIGNED
PROJECT NO.: 260 NA 317 H7705 01R

...\DGN\R05\260RW317_RS07.DGN

Registered Land Surveyor 15573 GERALD HUGHES ARIZONA U.S.A.
EXP. 3-31-09

SHEET RS-7

RESULTS OF SURVEY

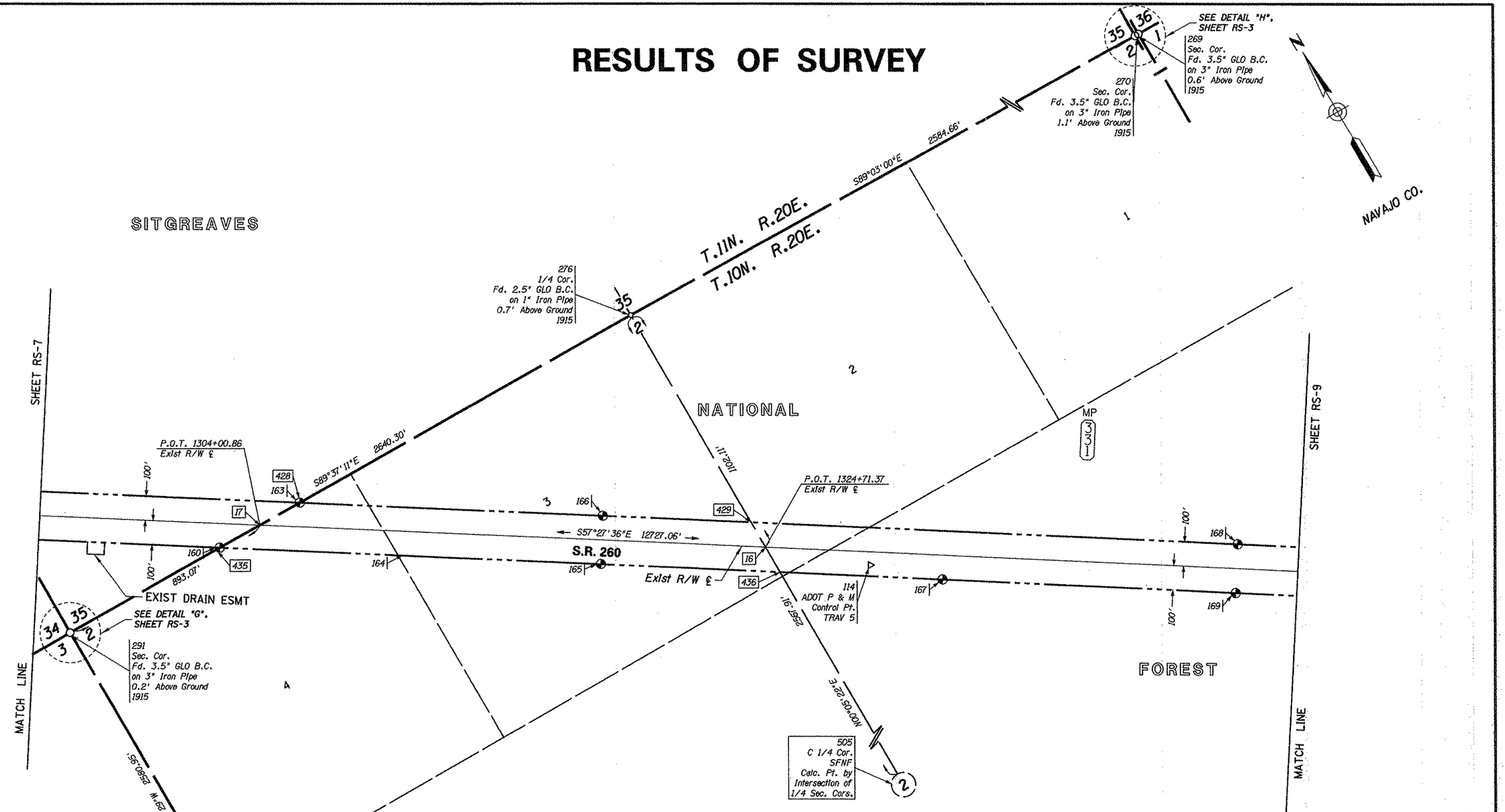

Click here for SR 260 Index

Existing R/W ℄ Stationing is based upon R/W Project No. F-053-2-808, Drawing No.D-9-T-238, at ℄ Station P.O.T. 1355+92.96. This station was held at the intersection of the exist. R/W ℄ and the line between Sections 1 & 2.

0 100 200
Scale

...\DGN\RDS\260RW317_RS08.DGN

LEGEND

- 302 Set Monument
- 300 Found Monument
- 301 Calculated position
- SFNF Searched For Not Found
- Existing ADOT R/W monument
- BT Bearing Tree
- AP Angle Point

CHANGE ORDER REVISIONS			
C.O. NO.	DATE	BY	DESCRIPTION OF REVISIONS

DRAWING NO.	D-09-T-337
SURVEY	SEPT 2009
DRAWN/DATE	G MORGAN/NOV 09
ADOT REVIEW	S. PARKER

eps group, inc. Engineers, Planners & Surveyors

ARIZONA DEPARTMENT OF TRANSPORTATION
INTERMODAL TRANSPORTATION DIVISION
RIGHT OF WAY PLANS SECTION

HIGHWAY NAME: PAYSON - SHOW LOW
FEDERAL AID NO.: UNASSIGNED
PROJECT NO.: 260 NA 317 H7705 01R

ROUTE NO.: SR 260
LOCATION: WILLOW WASH - TIMBERLAND RD

CERTIFICATE NO. 15673 GERALD HUGHES ARIZONA, U.S.A.
EXP. 3-31-09

SHEET RS-8

RESULTS OF SURVEY

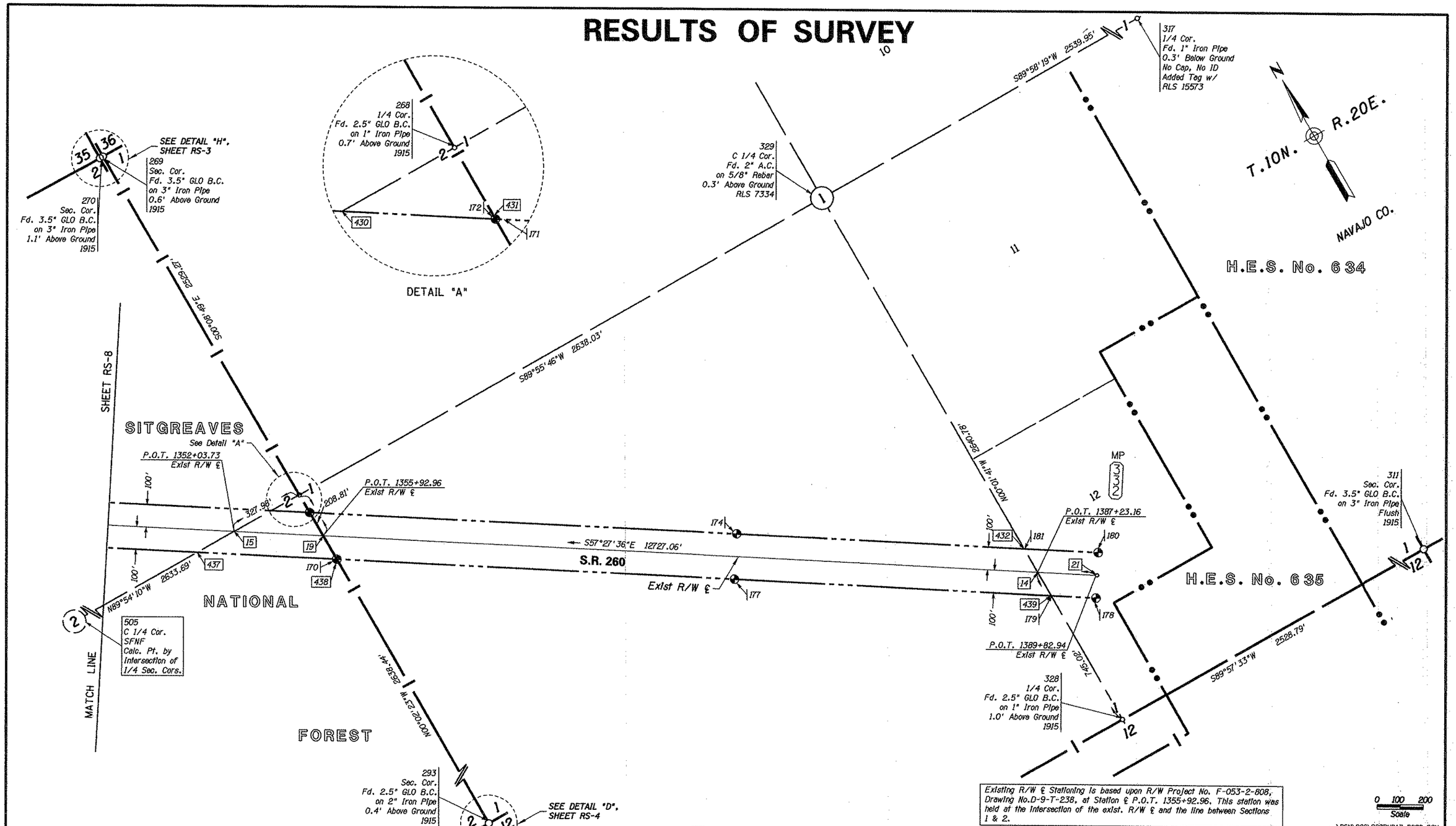

Click here for SR 260 Index

RESULTS OF SURVEY

SECTION CORNERS

PT.	NORTHING	EASTING	DESCRIPTION
187	1226110.48873	627700.48992	AC
188	1227405.20001	621787.81776	BC
191	1227389.28218	621788.08246	BT
192	1224737.34413	621848.15656	BC
193	1224742.68145	621842.30544	SET AC
194	1224729.48917	621821.82499	24" DIA HOLE
196	1227447.20408	627032.52881	BC
197	1227381.38674	624412.76659	BC
198	1222124.34300	624551.80832	BC
199	1224786.97478	627103.49929	BC
200	1227395.61797	629656.60225	BC
201	1227400.39031	632282.42355	BC
202	1227404.06721	629665.13989	BT
205	1227384.00174	629649.24256	BT
206	1227397.65193	632280.24744	BT
215	1227408.46471	632288.20423	BT
217	1227404.82745	632271.88920	BT
218	1224781.58879	632341.38866	BC
219	1224807.82932	632343.39197	BT
220	1224770.89765	632324.37771	BT
223	1224783.85246	629721.41281	BC
224	1224784.73939	629720.67744	BT
225	1224768.32572	629721.43732	BT
226	1222189.62027	635029.64974	BC
229	1224854.43753	637658.62236	BC
232	1222249.57872	635025.32091	BT
234	1224864.88140	637641.92706	BT
235	1224879.42146	637678.03755	BT
236	1227484.64557	637669.47437	BC
237	1227487.16066	637658.13448	BT
238	1227492.44142	637684.52795	BT
239	1227482.39755	637646.93203	BT
240	1227457.40254	637711.57767	BT
241	1226089.37184	629688.73418	BC
243	1226073.76196	629682.81582	BT
245	1226111.28939	629699.39318	BT
246	1226104.22569	628378.45800	BC
249	1226116.86529	627068.02003	BC
251	1226085.67546	626996.11969	BT
252	1224785.38223	628412.62103	BC
253	1224771.75686	628412.50428	BT
254	1224775.41396	628384.23026	BT
256	1224784.45945	629066.42000	BC
258	1224776.16213	629056.03073	BT
259	1224792.97329	629089.22342	BT
260	1227407.89100	629046.81680	BC

PT.	NORTHING	EASTING	DESCRIPTION
261	1227408.78239	629000.71111	BC
264	1227473.51370	629007.23428	BT
265	1227394.72360	629020.61489	BT
266	1226095.03269	629033.60532	BC
267	1226068.08688	629063.02417	BT
268	1198465.51027	695754.54043	BC
269	1200994.77084	695748.05130	BC
270	1200995.02558	695709.16049	BC
274	1200989.88862	695858.02576	BT
275	1200941.24057	695732.59621	BT
276	1201037.88153	693124.85700	BC
279	1206393.49389	695767.22775	BT
282	1206365.41327	695778.43109	BT
285	1206384.03098	695795.91676	BT
286	1206379.64097	695773.79000	CEDAR POST
289	1206394.96805	690519.32175	BC
290	1206435.01767	690495.91288	BT
291	1201055.40249	690484.61720	BC
292	1200985.59467	690474.41518	BT
293	1195827.07383	695756.36567	BC
295	1198474.45188	690480.49846	BC
296	1195813.63591	695744.97391	BT
298	1195813.88051	695800.76964	BT
300	1195857.12874	695824.60664	BT
302	1195828.65422	693116.73626	BC
303	1195867.99533	693122.61426	BT
306	1200977.87147	698390.60410	BC
307	1200977.98224	698332.63656	BC
308	1200917.43324	698368.69964	BT
310	1200944.37525	698425.46139	BT
311	1195829.78411	700922.64861	BC
316	1198298.03266	700931.87429	IRON PIPE
317	1198470.00540	700932.51708	IRON PIPE
318	1200963.85678	700939.90789	BC
321	1200952.33956	700933.87829	BT
327	1200930.57089	700956.95344	BT
328	1195827.98037	698393.86194	BC
329	1198468.75943	698392.56621	RB
334	1206394.80733	687863.51035	BC
336	1206414.19491	687886.36470	BT
338	1206415.17020	685204.33577	BC
342	1201040.28607	687929.77553	BT
345	1201071.57019	685186.24326	BC
346	1201060.67981	685172.81743	BT
349	1201098.57796	685207.20766	BT
350	1201041.80753	685220.07504	BT
352	1203750.20073	685202.68703	BC
353	1203746.53195	685213.75484	BT
354	1203767.36471	685141.51516	BT
500	1203725.18527	690501.96947	SET AC
501	1201063.48625	687835.43025	SET AC
502	1224764.90445	624481.96902	CALC
504	1203737.70641	687849.51541	CALC
505	1198469.97542	693120.85385	CALC

EXISTING R/W LINE

THE FOLLOWING LIST OF POINTS REPRESENTS THE EXISTING RIGHT OF WAY LINE AS DETERMINED BY AN ANALYSIS OF MONUMENTATION FOUND DURING THE COURSE OF THIS SURVEY AND THE EXISTING DOCUMENTATION LISTED HEREIN.

LEFT SIDE			RIGHT SIDE		
PT.	STATION	OFFSET	PT.	STATION	OFFSET
400	573+54.72	100.00 LT	408	573+54.72	100.00 RT
416	591+10.13	100.00 LT	420	590+36.48	100.00 RT
401	592+83.80	100.00 LT	409	592+83.80	100.00 RT
24	Radius Pt.	---	24	Radius Pt.	---
417	603+56.94	100.00 LT	421	604+20.29	100.00 RT
24	Radius Pt.	---	24	Radius Pt.	---
402	611+15.86	100.00 LT	410	610+92.51	100.00 RT
403	611+24.30	175.00 LT	411	610+83.43	175.00 RT
24	Radius Pt.	---	24	Radius Pt.	---
404	616+49.99	175.00 LT	412	616+49.99	175.00 RT
405	616+49.99	100.00 LT	422	616+49.99	116.66 RT
24	Radius Pt.	---	413	616+49.99	100.00 RT
418	617+64.16	100.00 LT	24	Radius Pt.	---
24	Radius Pt.	---	423	617+58.03	100.00 RT
406	634+12.81	100.00 LT	24	Radius Pt.	---
419	643+89.99	100.00 LT	414	634+12.81	100.00 RT
407	650+15.95	100.00 LT	424	644+27.11	100.00 RT
			415	650+15.95	100.00 RT
425	1262+55.88	100.00 LT	426	1262+55.88	100.00 RT
427	1292+82.95	100.00 LT	433	1262+76.05	100.00 RT
428	1305+59.90	100.00 LT	434	1294+08.74	100.00 RT
429	1324+07.79	100.00 LT	435	1302+41.82	100.00 RT
430	1353+61.04	100.00 LT	436	1325+34.96	100.00 RT
431	1355+29.06	100.00 LT	437	1350+46.41	100.00 RT
432	1386+59.29	100.00 LT	438	1356+56.86	100.00 RT
180	1389+82.94	100.00 LT	439	1387+87.04	100.00 RT
			178	1389+82.94	100.00 RT

Click here for SR 260 Index

GENERAL NOTES

TWO NGS CONTROL STATIONS AND TWO CONTROL POINTS FROM ADOT P & M JOB NO. 3794 WERE USED TO ESTABLISH THE CONTROL BASELINE FOR THIS SURVEY AND THEY ARE AS FOLLOWS:

DEER NAD 83(1992) 34°18'22.55353"(N) 110°25'15.51015"(W)
Grid Coordinates N 1202927.19685 E 623204.53028
Ground Coordinates (Pt. 109) N 1203419.19407 E 623459.42093

SHOW LOW 2 NAD 83(1992) 34°15'38.68456"(N) 110°00'11.91150"(W)
Grid Coordinates N 1186306.37964 E 749356.99282
Ground Coordinates (Pt. 123) N 1186791.57293 E 749663.51006

ADOT P & M (TRAV 5) #5 REBAR
Grid Coordinates N 1199168.36167 E 693173.61067
Ground Coordinates (Pt. 114) N 1,199,658.82153 E 693,457.11867

ADOT P & M (TRAV 12) #5 REBAR
Grid Coordinates N 1225284.01933 E 635508.51933
Ground Coordinates (Pt. 124) N 1,225,785.16050 E 635,768.44232

THE FOLLOWING PARAMETERS WERE SET FOR THE BASIS OF THIS SURVEY:

SYSTEM: UNITED STATES STATE PLANE 1983
ZONE: ARIZONA EAST 0201
DATUM: NORTH AMERICAN 1983 (CONUS) EQUIVALENT TO WGS-84
GEOID MODEL: GEOID99 (CONTINENTAL US)

UNITS = INTERNATIONAL FEET (1 FOOT = 0.3048 METERS EXACTLY)

DIRECT SATELLITE OBSERVATIONS WERE MADE ON EACH POINT ON THE NORTH AMERICAN DATUM OF 1983 WITH AUTOMATIC TRANSLATIONS MADE TO THE STATE PLANE GRID SYSTEM.

GPS CALIBRATION AND TRANSLATION TO THE SURFACE WAS PERFORMED BY GPS SURVEY SOFTWARE, A GRID ADJUSTMENT FACTOR OF 1.000409, AS OBTAINED FROM ADOT (P & M JOB NO. 3794), AND SCALE ORIGIN VALUES OF N=0.00, E=0.00, WERE USED FOR THE TRANSLATION TO THE SURFACE.

ALL BEARINGS ARE GRID BEARINGS, DISTANCES ARE GROUND DISTANCES AND COORDINATES ARE GROUND COORDINATES.

THE INFORMATION SHOWN ON THIS "RESULTS OF SURVEY" WAS BASED ON AN OBSERVATION AND EVALUATION OF PHYSICAL CORROBORATING EVIDENCE IN THE FIELD; AND A REVIEW AND ANALYSIS OF EXISTING R/W PLANS, MAPS AND R/W TITLE DOCUMENTS AVAILABLE AT THE TIME THE SURVEY WAS PREPARED, AND MAY NOT REFLECT PRIOR OR PENDING ADOT DISPOSALS OR ACQUISITIONS THAT WERE NOT SHOWN ON SAID PLANS AND DOCUMENTS AT THE TIME SURVEY WAS PREPARED.

THIS RESULTS OF SURVEY IS ON FILE IN THE FILE ROOM OF THE RIGHT OF WAY PLANS SECTION OF THE ARIZONA DEPARTMENT OF TRANSPORTATION, 205 SOUTH 17TH AVENUE, MD 612E, PHOENIX, AZ 85007. (602) 712-7270. SEE ADOT R/W FILE COPY FOR MOST CURRENT ADDITIONS OR REVISIONS.

FOR ADDITIONAL INFORMATION ON SECTION CORNER DESCRIPTIONS, SEE CORNER RECOVERY SHEETS IN THE ADOT R/W PLANS SECTION RECORDS.

MISCELLANEOUS MONUMENTS

PT.	NORTHING	EASTING	DESCRIPTION
146	1225955.29539	627749.48176	2-1/2" IRON PIPE. 1.0' HIGH W/3" U.S.F.S. AC STAMPED " AP3/ STA031/ T 11 N R 18 E/ SEC 11/ RLS 16165/ 1986"
147	1225950.59484	627727.86101	2-1/2"" IRON PIPE. 0.5' HIGH W/ 3" BLM AC STAMPED "T11N R18E AR3 LOT 1 S11 1990"
148	1226104.74507	628271.59550	2-1/2"" IRON PIPE. 0.5' HIGH W/ 3" BLM AC STAMPED "T11N R18E AR3 LOT 1 S11 1990"
149	1226104.53872	628291.25956	2-1/2" BENT IRON PIPE. 1.0' HIGH W/3" U.S.F.S. AC STAMPED "T 11 N R 18 E/ SEC 11/ AP1/ STA031/ RLS 16165/ 1986"
195	1227430.07921	627057.02457	2" IRON W/NO ID 1.0' HIGH PIPE
247	1226126.41767	628367.43843	2" IRON PIPE, 3.0' HIGH W/NO ID
248	1226131.78328	628390.44108	2" IRON PIPE, 1.0' HIGH W/NO ID
255	1224800.39799	628398.69368	1-1/2" IRON PIPE, 1.2' HIGH W/ NO ID
339	1201062.89282	687883.39381	#4 RB, 0.5' HIGH, NO ID

CHANGE ORDER REVISIONS

C.O. NO.	DATE	BY	DESCRIPTION OF REVISIONS

...\DGN\RDS\260RW317_RS10.DGN

DRAWING NO.	D-09-T-337
SURVEY	SEPT 2009
DRAWN/DATE	G MORGAN/NOV 09
ADOT REVIEW	S. PARKER

eps group, inc. Engineers, Planners & Surveyors

ARIZONA DEPARTMENT OF TRANSPORTATION
INTERMODAL TRANSPORTATION DIVISION
RIGHT OF WAY PLANS SECTION

HIGHWAY NAME: PAYSON - SHOW LOW
FEDERAL AID NO.: UNASSIGNED
PROJECT NO.: 260 NA 317 H7705 01R

ROUTE NO.: SR 260
LOCATION: WILLOW WASH - TIMBERLAND RD

Registered Land Surveyor, Certificate No. 15673, GERALD HUGHES, Date Signed 6/18/09, ARIZONA, U.S.A.
EXP. 3-31-09

SHEET RS-10

RESULTS OF SURVEY

CALCULATED POINTS

PT.	NORTHING	EASTING
14	1196573.00065	698393.49639
15	1198466.06633	695426.55660
16	1199935.76956	693123.13890
17	1201049.47613	691377.66312
18	1201616.95822	690488.26704
19	1198256.70300	695754.68488
20	1203279.01529	687883.37947
21	1196433.27182	698612.48879
22	1224966.98930	625485.41394
23	1225681.65832	627277.22279
24	1218585.81673	630107.42320
25	1226126.49396	631331.83695
26	1225869.55019	632914.25145
27	1226465.68154	629242.91560
28	1224769.17696	624989.46142
29	1225603.67779	627081.71102
30	1226027.49334	628380.44566
31	1226099.34666	628726.16646
32	1226149.21556	629032.24867
33	1226213.60366	629685.67824
34	1225966.90205	632314.70007
35	1203302.08633	687847.22099
400	1225059.87365	625448.36670
401	1225774.54267	627240.17556
402	1226249.85382	629029.72885
403	1226325.32116	629027.83926
404	1226381.23499	629562.55227
405	1226306.41753	629567.78173
406	1226225.20120	631347.86449
407	1225968.25742	632930.27899
408	1224874.10495	625522.46118
409	1225588.77397	627314.27003
410	1226048.55936	629034.76894
411	1225973.05499	629036.65945
412	1226032.08684	629586.95644
413	1226106.90430	629581.72697
414	1226027.78673	631315.80941
415	1225770.84296	632898.22391
416	1225710.20502	627078.86905
417	1226105.18208	628274.92918
418	1226313.61975	629683.21798
419	1226068.58350	632312.41060
420	1225497.15055	627084.55299
421	1225925.42086	628383.08972
422	1226090.28643	629582.88850
423	1226113.58633	629688.13854
424	1225865.22060	632316.98953
425	1203363.31686	687937.16837
426	1203194.71372	687829.59058
427	1201735.09008	690489.03484
428	1201048.22942	691565.52902
429	1200054.27344	693123.32364
430	1198465.75030	695612.96389
431	1198375.37714	695754.60278
432	1196691.65955	698393.43817
433	1203183.86189	687846.59830
434	1201498.82636	690487.49924
435	1201050.72283	691189.79722
436	1199817.26569	693122.95416
437	1198466.38237	695240.14930
438	1198138.02887	695754.76698
439	1196454.34175	698393.55461

EXISTING R/W MONUMENTATION

PT.	NORTHING	EASTING	DESCRIPTION	STATION	OFFSET
125	1224873.91821	625522.58509	3" AZHD AC IN CONC 0.2' HIGH	573+54.77	100.22 RT
126	1225059.67605	625448.39629	3" AZHD AC IN CONC 0.2' HIGH	573+54.67	99.81 LT
127	1225771.05730	632898.23916	3" AZHD AC IN CONC 0.2' HIGH	650+15.93	99.79 RT
128	1225968.46996	632930.31350	3" AZHD AC IN CONC 0.2' HIGH	650+15.95	100.22 LT
131	1225588.92910	627314.17359	3" AZHD AC IN CONC 0.1' HIGH	592+83.76	99.82 RT
132	1225774.85230	627240.08662	3" AZHD AC IN CONC 0.1' HIGH	592+83.83	100.32 LT
133	1226028.10814	631315.81481	3" AZHD AC IN CONC 0.1' HIGH	634+12.77	99.68 RT
134	1226225.30348	631347.92804	3" AZHD AC IN CONC 0.1' HIGH	634+12.86	100.11 LT
137*	1226079.01238	629281.19232	ANGLE IRON, 0.1' HIGH	613+44.13	100.83 RT
138*	1226279.60111	629266.26294	ANGLE IRON, 1.7' HIGH	613+51.18	100.19 LT
150	1203363.19715	687937.10532	3" AZHD AC IN CONC 0.2' HIGH STAMPED "1262+55.40"	1262+55.89	99.87 LT
151	1203194.83095	687829.65198	3" AZHD AC IN CONC FLUSH STAMPED "1262+55.40"	1262+55.87	99.87 RT
156	1202691.08290	688990.40431	3" AZHD AC IN CONC FLUSH STAMPED "1275+00"	1275+05.36	99.82 LT
157	1202522.76948	688883.04232	3" AZHD AC IN CONC FLUSH STAMPED "1275+00"	1275+05.39	99.82 RT
158	1201733.98341	690489.97189	3" AZHD AC IN CONC FLUSH STAMPED "1292+83.16"	1292+84.33	99.57 LT
159	1201498.53536	690487.80495	3" AZHD AC IN CONC FLUSH STAMPED "1264+08.74"	1294+09.15	100.08 RT
160	1201050.57144	691189.52595	3" AZHD AC IN CONC FLUSH STAMPED "1302+41.59"	1302+41.67	100.27 RT
163	1201048.29360	691565.25070	3" AZHD AC IN CONC FLUSH STAMPED "1305+59.59"	1305+59.64	99.90 LT
164	1200649.52313	691818.96091	#5 RB W/NO TAG 0.2' HIGH	1309+88.01	99.80 RT
165	1200212.67640	692503.74668	3" AZHD AC IN CONC FLUSH STAMPED "1318+00"	1318+00.27	99.73 RT
166	1200381.10715	692611.06104	3" AZHD AC IN CONC FLUSH STAMPED "1318+00"	1318+00.14	99.99 LT
167	1199459.61219	693683.55949	3" AZHD AC IN CONC FLUSH STAMPED "1332+00"	1331+99.94	99.96 RT
168	1198983.00231	694802.76941	3" AZHD AC IN CONC FLUSH STAMPED "1344+00"	1343+99.81	100.26 LT
169	1198814.03075	694694.87768	3" AZHD AC IN CONC FLUSH STAMPED "1344+00"	1343+99.75	100.22 RT
170	1198138.00521	695754.90620	3" AZHD AC IN CONC FLUSH STAMPED "1356+56.90"	1356+56.99	99.95 RT
171	1198372.67394	695758.66585	#4 RB, 0.2' HIGH W/ 1' PLASTIC CAP STAMPED "RLS 22754"	1355+33.94	99.91 LT
172	1198375.08134	695754.67585	3" AZHD AC IN CONC FLUSH STAMPED "1355+29.02"	1355+29.28	99.79 LT
174	1197369.22979	697331.64751	3" AZHD AC IN CONC FLUSH STAMPED "1374+00"	1373+99.73	100.08 LT
177	1197201.07008	697224.34750	3" AZHD AC IN CONC FLUSH STAMPED "1374+00"	1373+99.72	99.40 RT
178	1196348.99373	698558.72328	3" AZHD AC IN CONC FLUSH STAMPED "13+82.91"	1389+82.94	100.00 RT
179	1196453.08041	698395.28548	#5 RB W/NO TAG FLUSH	1387+89.18	100.13 RT
180	1196517.62076	698666.29979	3" AZHD AC IN CONC FLUSH STAMPED "13+82.91"	1389+82.94	100.00 LT
181	1196690.42402	698395.56137	#5 RB W/NO TAG FLUSH	1386+61.74	100.10 LT

* MONUMENTS LIE ON THE FORMER 100' R/W LINE AND WERE USED IN THE CENTERLINE ANALYSIS.

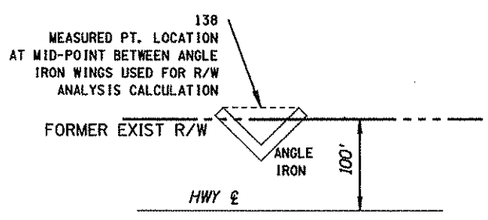

ANGLE IRON DETAIL
NTS

NOTE: DETAIL IS CONCEPTUAL ONLY. ACTUAL LOCATIONAL RELATIONSHIP BETWEEN THE ANGLE IRON, FINAL CALC. PT. AND R/W LINE VARIES FOR EACH POINT

THE METHODOLOGY AND ANALYSIS REGARDING ITEMS SHOWN HEREON IN THE EXISTING R/W MONUMENTATION TABLE AND THE ANGLE IRON DETAIL ARE BASED ON HISTORICAL ADOT R/W MONUMENTATION STANDARDS AND PRACTICES. REFERENCE IS MADE TO HISTORICAL ADOT MONUMENT DETAIL A-1 (1939) AND C-1 (1955)

PUBLIC INFORMATION USED IN PREPARATION OF SURVEY

ADOT RIGHT-OF-WAY PLANS AND AS-BUILTS

PROJECT	DWG NO.	DESCRIPTION	DATE
F-053-2-807	D-9-T-229	PAYSON-SHOW LOW HIGHWAY: ARIPINE SECTION R/W PLANS	1967
F-053-2-808	D-9-T-238	PAYSON-SHOW LOW HIGHWAY: LINDEN SECTION R/W PLANS	1969
F-053-2-810	D-9-T-242	PAYSON-SHOW LOW HIGHWAY: PINEDALE SECTION R/W PLANS	1971
EDA-F-053-2(7)	-----	PAYSON-SHOW LOW HIGHWAY: ARIPINE SECTION AS-BUILT PLANS	1973
F-053-2(8)	-----	PAYSON-SHOW LOW HIGHWAY: LINDEN SECTION AS-BUILT PLANS	1972
DP-F-053-2(10)	-----	PAYSON-SHOW LOW HIGHWAY: PINEDALE SECTION AS-BUILT PLANS	1976

G.L.O. & B.L.M. PLATS

PLAT NO.	NAME	DATE
380	T.10N., R.20E. G. & S.R.M. SUPPLEMENTAL PLAT SECTION 1	5/21/1957
381	T.10N., R.20E. G. & S.R.M. SUPPLEMENTAL PLAT SECTION 12	2/11/1931
382	T.10N., R.20E. G. & S.R.M. SUPPLEMENTAL PLAT SECTION 3	8/18/1924
384	T.10N., R.20E. G. & S.R.M. SUPPLEMENTAL PLAT SECTIONS 3 & 4	10/27/1919
385	T.10N., R.20E. G. & S.R.M. ORIGINAL TOWNSHIP SURVEY	11/14/1918
386	T.10N., R.21E. G. & S.R.M. SUPPLEMENTAL PLAT SECTION 7	2/11/1931
390	T.10N., R.21E. G. & S.R.M. SUPPLEMENTAL PLAT SECTION 7	7/15/1915
395	T.10N., R.21E. G. & S.R.M. ORIGINAL TOWNSHIP SURVEY	7-14-1884
435	T.11N., R.18E. G. & S.R.M. ORIGINAL TOWNSHIP SURVEY	12-24-1884
437	T.11N., R.19E. G. & S.R.M. ORIGINAL TOWNSHIP SURVEY	8/3/1939
442	T.11N., R.20E. G. & S.R.M. ORIGINAL TOWNSHIP SURVEY	8-21-1884
380-A	T.10N., R.20E. G. & S.R.M. SUPPLEMENTAL PLAT SECTION 17	7/19/1966
433-A	T.11N., R.18E. G. & S.R.M. DEPENDANT RE-SURVEY	12/14/1978
433-B	T.11N., R.18E. G. & S.R.M. SUBDIVISION OF SECTIONS 2 & 3	12/14/1978
433-C	T.11N., R.18E. G. & S.R.M. SUBDIVISION OF SECTIONS 4 & 5	12/14/1978
433-D	T.11N., R.18E. G. & S.R.M. SUBDIVISION OF SECTIONS 9, 11 & 22	12/14/1978
433-G	T.11N., R.18E. G. & S.R.M. LOT 5, SEC. 2 & LOT 1, SEC. 11	1/7/1993
447-A	T.11N., R.20E. G. & S.R.M. DEPENDANT RE-SURVEY OF SECTIONS 19, 27, 28, 29, 30, 31 & 32	4/21/1980

HOMESTEAD ENTRY SURVEYS

NO.	NAME	DATE
634	T.10N., R.20E., SEC.1 & 12	5/6/1924
635	T.10N., R.20E., SEC.1 & 12	5/6/1924

G.L.O. & B.L.M. FIELD NOTES

BOOK	PAGES	DATE
70	8-10, 19-21, 30-32	1883
92	1, 12, 13, 23, 24	1882
1392	68-71	1883
1397	20-25	1882
2977	29-33	1915
2979	6, 7	1915
2984	1, 2, 7, 8	1915
4117	24-26	1935
5071	25-28, 35-39, 45-48, 75-78	1977
5114	7, 8, 10, 11	1978
5370	6, 7, 10-13	1989

PLATS & SURVEYS (NAVAJO COUNTY RECORDS)

SEC.	TWP.	RNG.	BK.	PG.	DESCRIPTION
11	11N.	18E.	4	2	RESULTS OF SURVEY: SMALL TRACTS AZ031
3	10N.	20E.	4	91	RESULTS OF SURVEY: US FOREST SERVICE
1	10N.	20E.	7	59	RECORD OF SURVEY
1	10N.	20E.	8	69	RECORD OF SURVEY
1	10N.	20E.	13	76	RECORD OF SURVEY
1	10N.	20E.	14	97	RECORD OF SURVEY
1	10N.	20E.	15	26	RECORD OF SURVEY
1	10N.	20E.	17	91	RECORD OF SURVEY
1	10N.	20E.	21	21	RECORD OF SURVEY
1	10N.	20E.	23	47	RECORD OF SURVEY
1	10N.	20E.	24	37	RECORD OF SURVEY
1	10N.	20E.	24	93	RECORD OF SURVEY
1	10N.	20E.	24	99	RECORD OF SURVEY
1	10N.	20E.	26	55	RECORD OF SURVEY
1	10N.	20E.	31	73	RECORD OF SURVEY
1	10N.	20E.	32	87	RECORD OF SURVEY

...\DGN\ROS\260RW317_RS11.DGN

CHANGE ORDER REVISIONS

C.O. NO.	DATE	BY	DESCRIPTION OF REVISIONS

DRAWING NO.	D-09-T-337
SURVEY	SEPT 2009
DRAWN/DATE	G MORGAN/NOV 09
ADOT REVIEW	S. PARKER

eps group, inc. Engineers, Planners & Surveyors

ARIZONA DEPARTMENT OF TRANSPORTATION
INTERMODAL TRANSPORTATION DIVISION
RIGHT OF WAY PLANS SECTION

HIGHWAY NAME: PAYSON - SHOW LOW
FEDERAL AID NO.: UNASSIGNED
PROJECT NO.: 260 NA 317 H7705 01R
ROUTE NO.: SR 260
LOCATION: WILLOW WASH - TIMBERLAND RD

Registered Land Surveyor 18573 GERALD HUGHES ARIZONA, U.S.A.
EXP. 3-31-09

SHEET RS-11

Click here for SR 260 Index

RIGHT OF WAY MONUMENTATION SURVEY

THIS SURVEY SUPPLEMENTS THE RESULTS OF SURVEY AS SHOWN ON SHEETS RS-1 TO RS-11

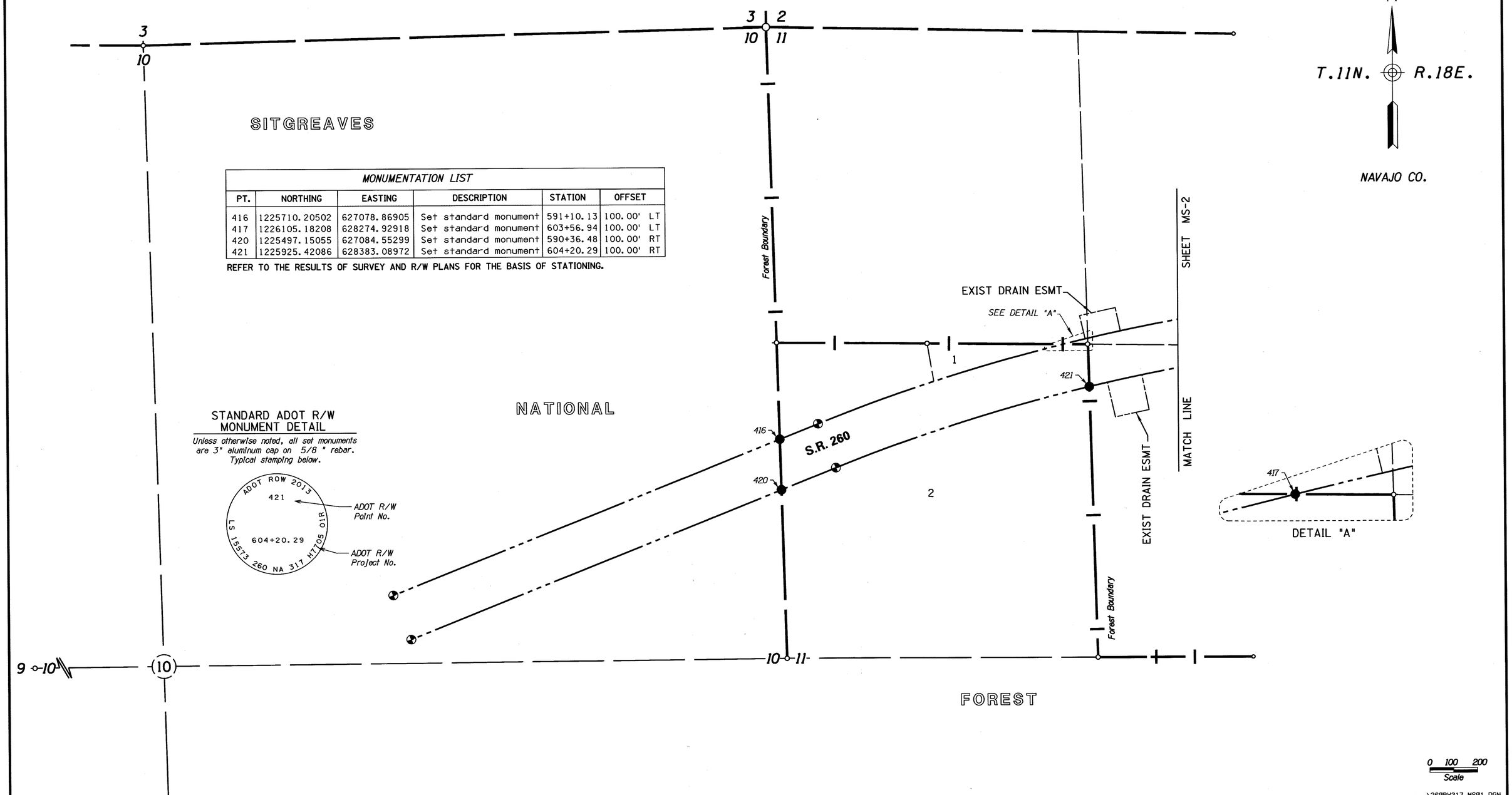

MONUMENTATION LIST					
PT.	NORTHING	EASTING	DESCRIPTION	STATION	OFFSET
416	1225710.20502	627078.86905	Set standard monument	591+10.13	100.00' LT
417	1226105.18208	628274.92918	Set standard monument	603+56.94	100.00' LT
420	1225497.15055	627084.55299	Set standard monument	590+36.48	100.00' RT
421	1225925.42086	628383.08972	Set standard monument	604+20.29	100.00' RT

REFER TO THE RESULTS OF SURVEY AND R/W PLANS FOR THE BASIS OF STATIONING.

...\260RW317_MS01.DGN

LEGEND

- 302 Set Monument
- 300 Found Monument
- New R/W monument
- 301 Calculated position
- Existing ADOT R/W monument

CHANGE ORDER REVISIONS			
C.O. NO.	DATE	BY	DESCRIPTION OF REVISIONS
9825	1-29-13	GM	COMPLETED R/W MONUMENTATION SURVEY

DRAWING NO.	D-09-T-337
SURVEY	JAN 2013
DRAWN/DATE	G MORGAN/JAN 13
ADOT REVIEW	M. MAYES

eps group, Inc. Engineers, Planners & Surveyors

ARIZONA DEPARTMENT OF TRANSPORTATION
INTERMODAL TRANSPORTATION DIVISION
RIGHT OF WAY PLANS SECTION

HIGHWAY NAME: PAYSON - SHOW LOW

FEDERAL AID NO.: UNASSIGNED

PROJECT NO.: 260 NA 317 H7705 01R

ROUTE NO.: SR 260

LOCATION: WILLOW WASH - TIMBERLAND RD

Registered Land Surveyor CERTIFICATE NO. 15573 GERALD HUGHES Date Signed 2/28/13 ARIZONA, U.S.A.

EXPIRES: 3/31/2015

SHEET MS-1

Click here for SR 260 Index

RIGHT OF WAY MONUMENTATION SURVEY

THIS SURVEY SUPPLEMENTS THE RESULTS OF SURVEY AS SHOWN ON SHEETS RS-1 TO RS-11

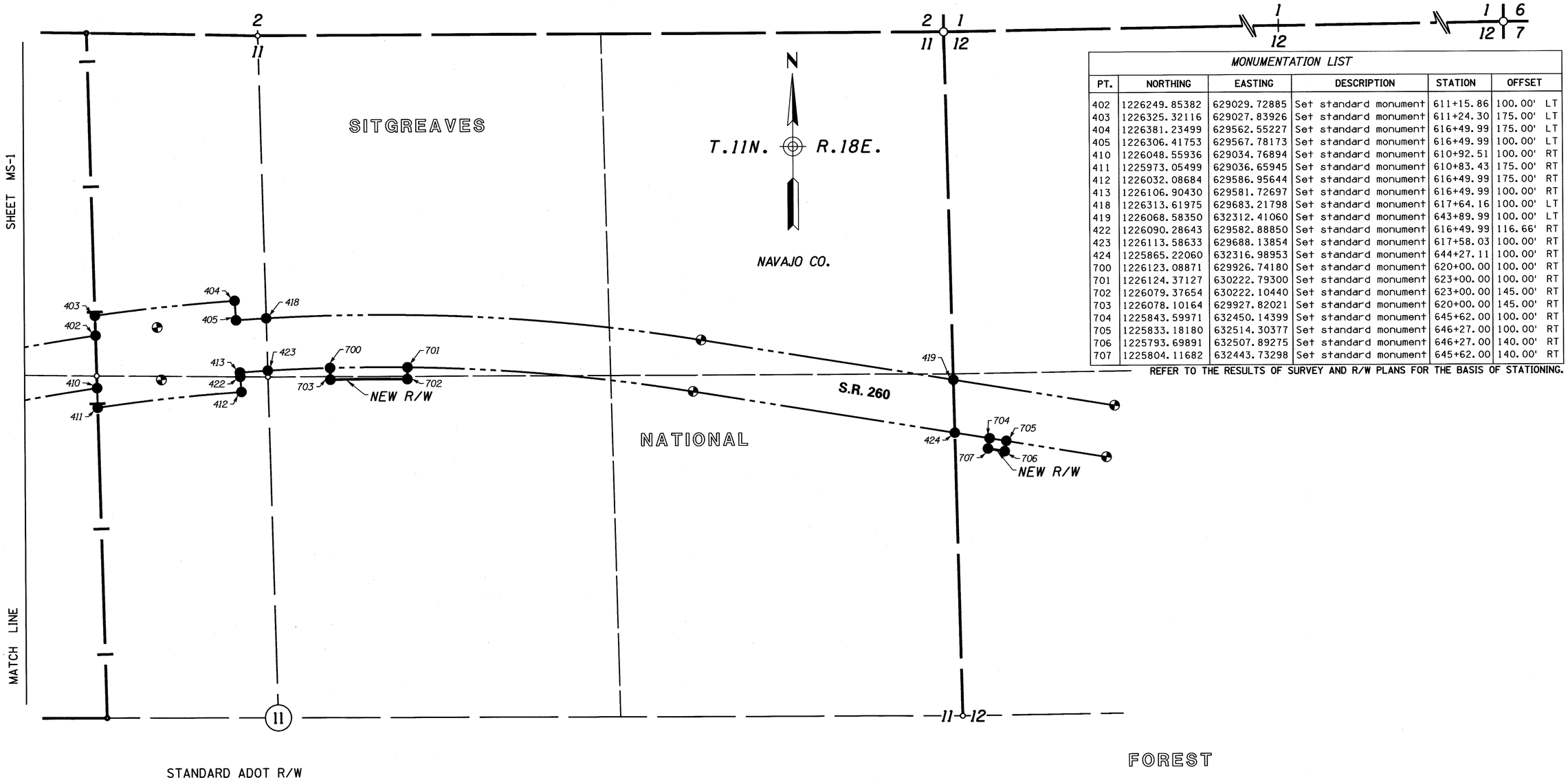

MONUMENTATION LIST					
PT.	NORTHING	EASTING	DESCRIPTION	STATION	OFFSET
402	1226249.85382	629029.72885	Set standard monument	611+15.86	100.00' LT
403	1226325.32116	629027.83926	Set standard monument	611+24.30	175.00' LT
404	1226381.23499	629562.55227	Set standard monument	616+49.99	175.00' LT
405	1226306.41753	629567.78173	Set standard monument	616+49.99	100.00' LT
410	1226048.55936	629034.76894	Set standard monument	610+92.51	100.00' RT
411	1225973.05499	629036.65945	Set standard monument	610+83.43	175.00' RT
412	1226032.08684	629586.95644	Set standard monument	616+49.99	175.00' RT
413	1226106.90430	629581.72697	Set standard monument	616+49.99	100.00' RT
418	1226313.61975	629683.21798	Set standard monument	617+64.16	100.00' LT
419	1226068.58350	632312.41060	Set standard monument	643+89.99	100.00' LT
422	1226090.28643	629582.88850	Set standard monument	616+49.99	116.66' RT
423	1226113.58633	629688.13854	Set standard monument	617+58.03	100.00' RT
424	1225865.22060	632316.98953	Set standard monument	644+27.11	100.00' RT
700	1226123.08871	629926.74180	Set standard monument	620+00.00	100.00' RT
701	1226124.37127	630222.79300	Set standard monument	623+00.00	100.00' RT
702	1226079.37654	630222.10440	Set standard monument	623+00.00	145.00' RT
703	1226078.10164	629927.82021	Set standard monument	620+00.00	145.00' RT
704	1225843.59971	632450.14399	Set standard monument	645+62.00	100.00' RT
705	1225833.18180	632514.30377	Set standard monument	646+27.00	100.00' RT
706	1225793.69891	632507.89275	Set standard monument	646+27.00	140.00' RT
707	1225804.11682	632443.73298	Set standard monument	645+62.00	140.00' RT

REFER TO THE RESULTS OF SURVEY AND R/W PLANS FOR THE BASIS OF STATIONING.

STANDARD ADOT R/W MONUMENT DETAIL

Unless otherwise noted, all set monuments are 3" aluminum cap on 5/8" rebar. Typical stamping below.

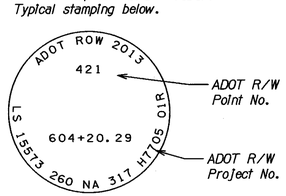

Click here for SR 260 Index

LEGEND

- 302 Set Monument
- 300 Found Monument
- New R/W monument
- 301 Calculated position
- Existing ADOT R/W monument

0 100 200
Scale

...\260RW317_MS02.DGN

CHANGE ORDER REVISIONS			
C.O. NO.	DATE	BY	DESCRIPTION OF REVISIONS
9825	1-29-13	GM	COMPLETED R/W MONUMENTATION SURVEY

DRAWING NO.	D-09-T-337
SURVEY	JAN 2013
DRAWN/DATE	G MORGAN/JAN 13
ADOT REVIEW	M. MAYES

eps group, Inc. Engineers, Planners & Surveyors

ARIZONA DEPARTMENT OF TRANSPORTATION
INTERMODAL TRANSPORTATION DIVISION
RIGHT OF WAY PLANS SECTION

HIGHWAY NAME: PAYSON - SHOW LOW

FEDERAL AID NO.: UNASSIGNED

PROJECT NO.: 260 NA 317 H7705 01R

ROUTE NO.: SR 260

LOCATION: WILLOW WASH - TIMBERLAND RD

Registered Land Surveyor
CERTIFICATE NO. 15573
GERALD HUGHES
Date Signed 2/20/15
ARIZONA, U.S.A.
EXPIRES: 3/31/2015

SHEET MS-2

RIGHT OF WAY MONUMENTATION SURVEY

THIS SURVEY SUPPLEMENTS THE RESULTS OF SURVEY AS SHOWN ON SHEETS RS-1 TO RS-11

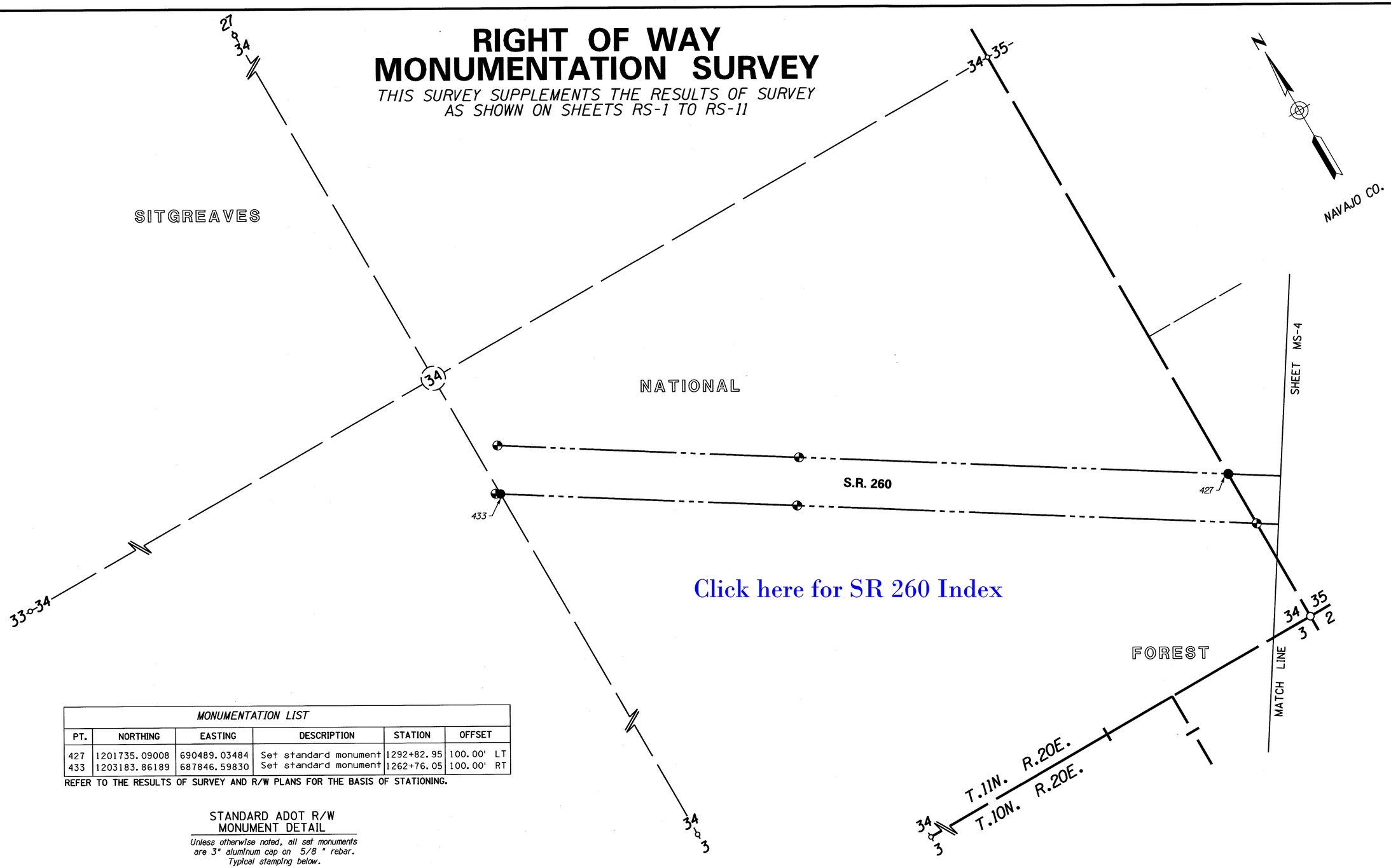

Click here for SR 260 Index

MONUMENTATION LIST					
PT.	NORTHING	EASTING	DESCRIPTION	STATION	OFFSET
427	1201735.09008	690489.03484	Set standard monument	1292+82.95	100.00' LT
433	1203183.86189	687846.59830	Set standard monument	1262+76.05	100.00' RT

REFER TO THE RESULTS OF SURVEY AND R/W PLANS FOR THE BASIS OF STATIONING.

STANDARD ADOT R/W MONUMENT DETAIL

Unless otherwise noted, all set monuments are 3" aluminum cap on 5/8" rebar. Typical stamping below.

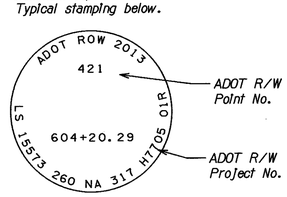

LEGEND

- 302 Set Monument
- 300 Found Monument
- New R/W monument
- 301 Calculated position
- Existing ADOT R/W monument

CHANGE ORDER REVISIONS			
C.O. NO.	DATE	BY	DESCRIPTION OF REVISIONS
9825	1-29-13	GM	COMPLETED R/W MONUMENTATION SURVEY

DRAWING NO.	D-09-T-337
SURVEY	JAN 2013
DRAWN/DATE	G MORGAN/JAN 13
ADOT REVIEW	M. MAYES
eps group, Inc. Engineers, Planners & Surveyors	
ROUTE NO.:	SR 260
LOCATION:	WILLOW WASH - TIMBERLAND RD

ARIZONA DEPARTMENT OF TRANSPORTATION
INTERMODAL TRANSPORTATION DIVISION
RIGHT OF WAY PLANS SECTION

HIGHWAY NAME: PAYSON - SHOW LOW

FEDERAL AID NO.: UNASSIGNED

PROJECT NO.: 260 NA 317 H7705 01R

Registered Land Surveyor CERTIFICATE NO. 15573 GERALD HUGHES Date Signed 1/29/13 ARIZONA, U.S.A.

EXPIRES: 3/31/2015

SHEET MS-3

0 100 200 Scale

...\260RW317_MS03.DGN

RIGHT OF WAY MONUMENTATION SURVEY

THIS SURVEY SUPPLEMENTS THE RESULTS OF SURVEY AS SHOWN ON SHEETS RS-1 TO RS-11

MONUMENTATION LIST					
PT.	NORTHING	EASTING	DESCRIPTION	STATION	OFFSET
429	1200054.27344	693123.32364	Set standard monument	1324+07.79	100.00' LT
436	1199817.26569	693122.95416	Set standard monument	1325+34.96	100.00' RT
708	1199388.79355	694166.30846	Set standard monument	1336+45.00	100.00' LT
709	1199435.15941	694195.89236	Set standard monument	1336+45.00	155.00' LT
710	1199289.92938	694423.50663	Set standard monument	1339+15.00	155.00' LT
711	1199243.56351	694393.92274	Set standard monument	1339+15.00	100.00' LT

REFER TO THE RESULTS OF SURVEY AND R/W PLANS FOR THE BASIS OF STATIONING.

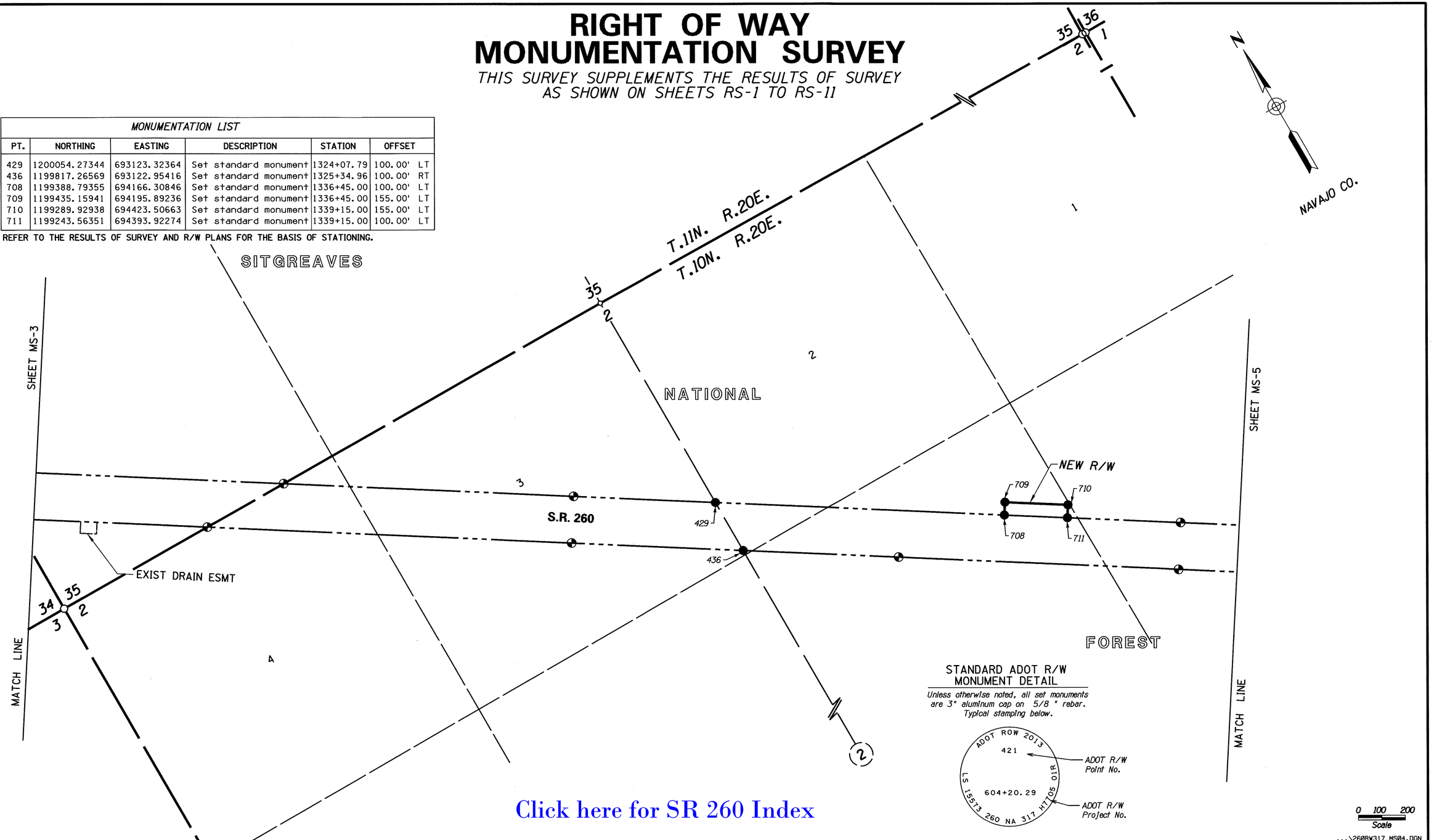

STANDARD ADOT R/W MONUMENT DETAIL

Unless otherwise noted, all set monuments are 3" aluminum cap on 5/8 " rebar. Typical stamping below.

Click here for SR 260 Index

0 100 200
Scale

...\260RW317_MS04.DGN

LEGEND

- 302 Set Monument
- 300 Found Monument
- New R/W monument
- 301 Calculated position
- Existing ADOT R/W monument

CHANGE ORDER REVISIONS			
C.O. NO.	DATE	BY	DESCRIPTION OF REVISIONS
9825	1-29-13	GM	COMPLETED R/W MONUMENTATION SURVEY

DRAWING NO.	D-09-T-337
SURVEY	JAN 2013
DRAWN/DATE	G MORGAN/JAN 13
ADOT REVIEW	M. MAYES

eps group, Inc. Engineers, Planners & Surveyors

ARIZONA DEPARTMENT OF TRANSPORTATION
INTERMODAL TRANSPORTATION DIVISION
RIGHT OF WAY PLANS SECTION

HIGHWAY NAME: PAYSON - SHOW LOW

FEDERAL AID NO.: UNASSIGNED

PROJECT NO.: 260 NA 317 H7705 01R

ROUTE NO.: SR 260

LOCATION: WILLOW WASH - TIMBERLAND RD

Registered Land Surveyor
CERTIFICATE NO. 15573
GERALD HUGHES
Date Signed 2/28/13
ARIZONA, U.S.A.
EXPIRES: 3/31/2015

SHEET MS-4

RIGHT OF WAY MONUMENTATION SURVEY

THIS SURVEY SUPPLEMENTS THE RESULTS OF SURVEY AS SHOWN ON SHEETS RS-1 TO RS-11

MONUMENTATION LIST

PT.	NORTHING	EASTING	DESCRIPTION	STATION	OFFSET
430	1198465.75030	695612.96389	Set standard monument	1353+61.04	100.00' LT
432	1196691.65955	698393.43817	Set standard monument	1386+59.29	100.00' LT
437	1198466.38237	695240.14930	Set standard monument	1350+46.41	100.00' RT
439	1196454.34175	698393.55461	Set standard monument	1387+87.04	100.00' RT
716	1197861.18546	696560.47855	Set standard monument	1364+85.00	100.00' LT
717	1197924.41163	696600.82022	Set standard monument	1364+85.00	175.00' LT
720	1197615.66492	697084.70882	Set standard monument	1370+59.00	175.00' LT
723	1197552.43875	697044.36714	Set standard monument	1370+59.00	100.00' LT
724	1197771.58887	696329.07638	Set standard monument	1363+38.12	100.00' RT
725	1197682.55296	696329.18546	Set standard monument	1363+86.10	175.00' RT
729	1197325.45243	696888.85741	Set standard monument	1370+50.00	175.00' RT
730	1197388.67860	696929.19908	Set standard monument	1370+50.00	100.00' RT

REFER TO THE RESULTS OF SURVEY AND R/W PLANS FOR THE BASIS OF STATIONING.

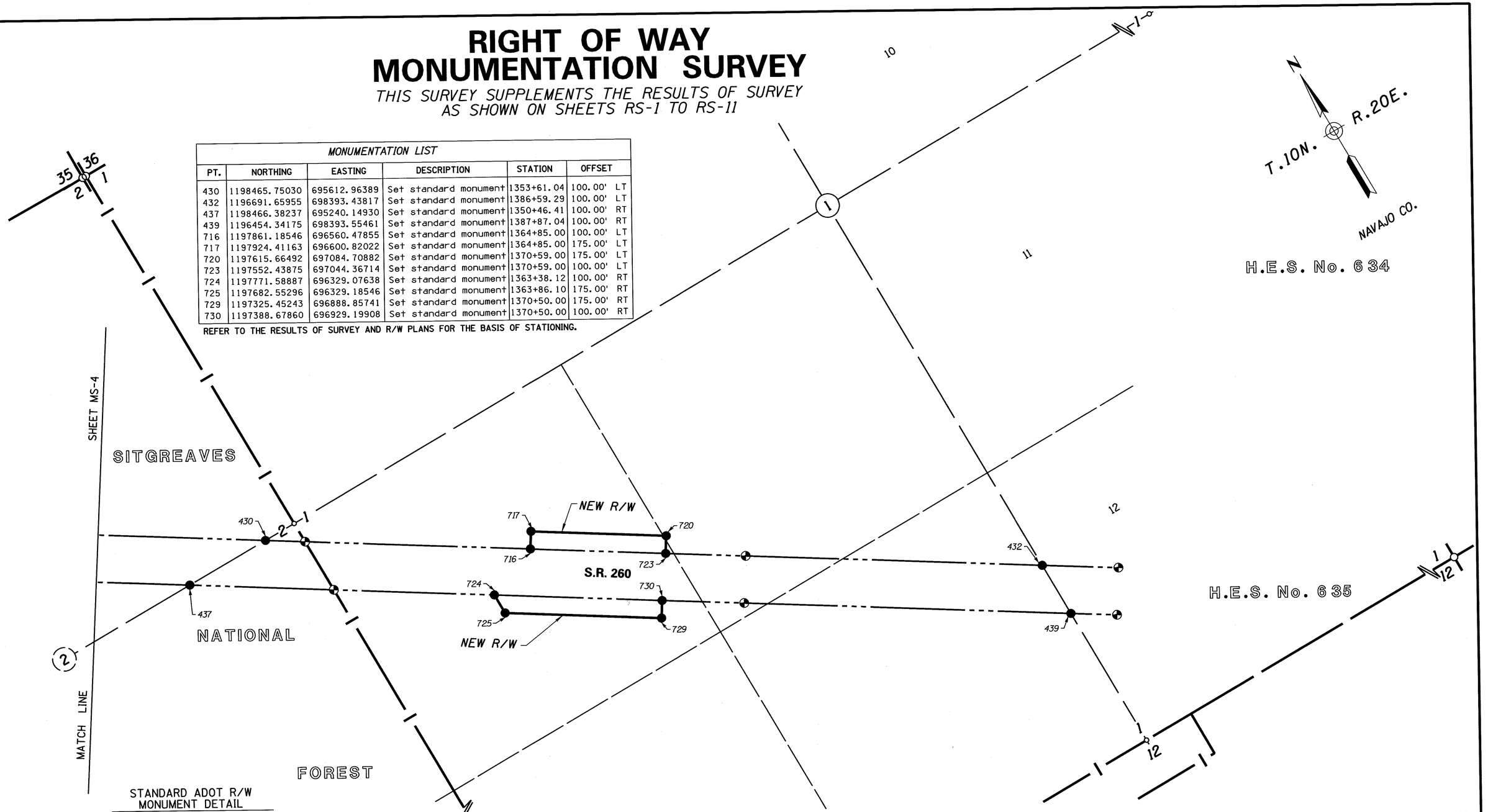

Click here for SR 260 Index

0 100 200
Scale

...\260RW317_MS05.DGN

STANDARD ADOT R/W MONUMENT DETAIL

Unless otherwise noted, all set monuments are 3" aluminum cap on 5/8" rebar. Typical stamping below.

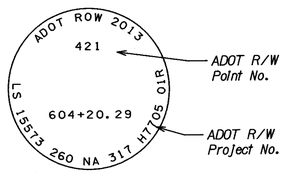

LEGEND

- 302 Set Monument
- 300 Found Monument
- New R/W monument
- 301 Calculated position
- Existing ADOT R/W monument

CHANGE ORDER REVISIONS			
C.O. NO.	DATE	BY	DESCRIPTION OF REVISIONS
9825	1-29-13	GM	COMPLETED R/W MONUMENTATION SURVEY

DRAWING NO.	D-09-T-337
SURVEY	JAN 2013
DRAWN/DATE	G MORGAN/JAN 13
ADOT REVIEW	M. MAYES

eps group, inc. Engineers, Planners & Surveyors

ROUTE NO.: SR 260

LOCATION: WILLOW WASH - TIMBERLAND RD

ARIZONA DEPARTMENT OF TRANSPORTATION
INTERMODAL TRANSPORTATION DIVISION
RIGHT OF WAY PLANS SECTION

HIGHWAY NAME: PAYSON - SHOW LOW

FEDERAL AID NO.: UNASSIGNED

PROJECT NO.: 260 NA 317 H7705 01R

Registered Land Surveyor
CERTIFICATE NO. 15573
GERALD HUGHES
Date Signed 2/28/13
ARIZONA, U.S.A.
EXPIRES: 3/31/2015

SHEET MS-5