RESULTS OF SURVEY

PAYSON - SHOW LOW HIGHWAY

HEBER-SHOW LOW, OVERGAARD-WILLOW WASH SEGMENT

260 NA 309 H7254

260-B(214)A

ARIZONA DEPARTMENT OF TRANSPORTATION

INTERMODAL TRANSPORTATION DIVISION

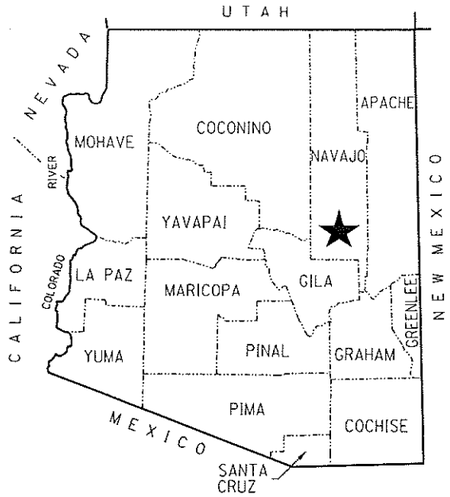

★ PROJECT LOCATION

COUNTY NAME: NAVAJO
LENGTH OF PROJECT: 8.2 MILES
ADOT DISTRICT: GLOBE (G)
DRAWING NUMBER: D-09-T-341

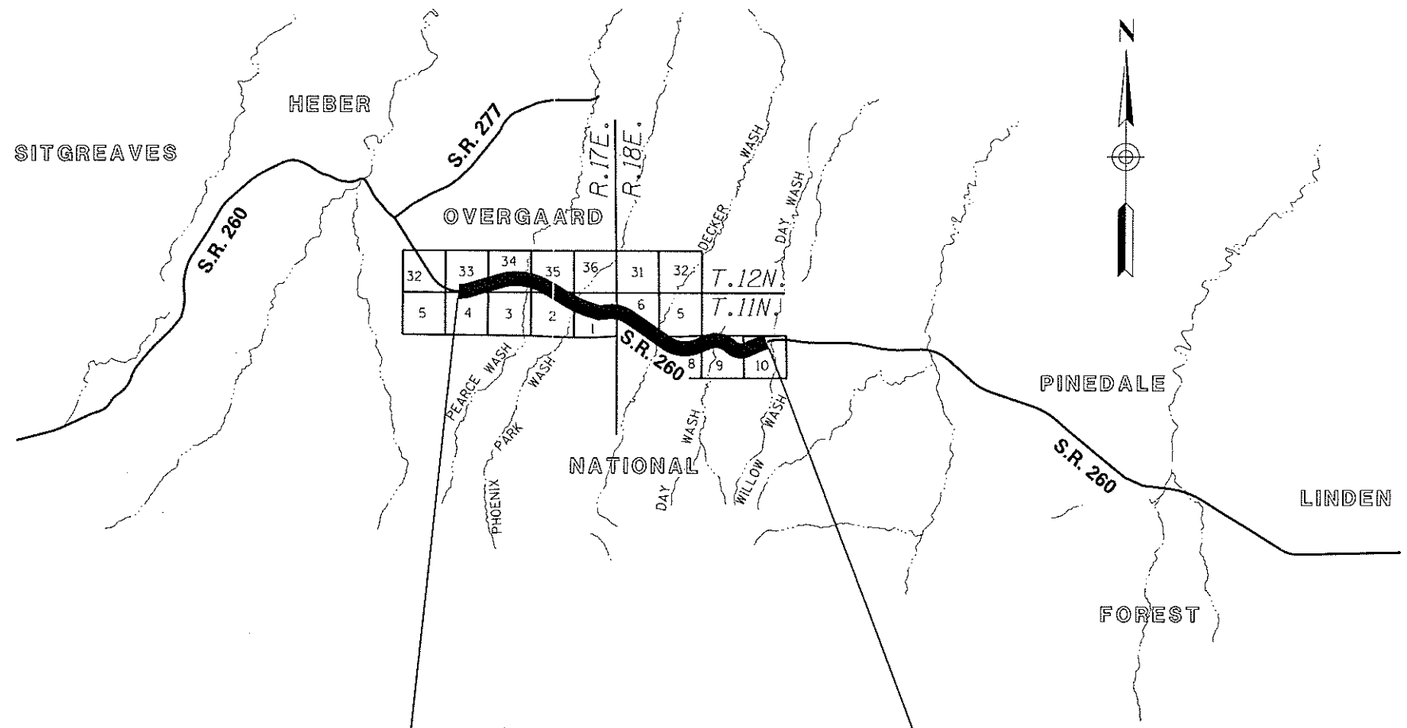

SHEET INDEX

COVER SHEET	1
STANDARD ABBREVIATIONS & SYMBOLS	S-1
RESULTS OF SURVEY	RS-1 TO RS-15
TOTAL SHEETS	17

Click here for SR 260 Index

S-309-702 | P.O.T. 157+92.57 M.P. 308.7 | 260 NA 309 H7254 260-B(214)A | M.P. 316.9 P.O.T. 593+03.85 | 260 NA 317 H7705 OIR & 260 NA 309 H7254 Willow Wash-Timberland Rd. Seg.

...\DGN\260RW214_CVR.DGN

GMTS 8828 NORTH CENTRAL AVENUE SUITE 202 PHOENIX, ARIZONA 85020

REGISTERED LAND SURVEYOR CERTIFICATE NO. 18222 DAVID SHANE Date Signed 3-22-18 ARIZONA, U.S.A. Expires 6/30/2019

RIGHT OF WAY - STANDARD ABBREVIATIONS & SYMBOLS

A	
Acres	Ac.
Ahead	Ahd.
And Husband	et vir
And Others	et al
And Wife	et ux
Approximate	Approx.
Avenue	Ave.
B	
Back	Bk.
Book	Bk.
Boulevard	Blvd.
Brass Cap	B.C.
Bureau of Indian Affairs	B.I.A.
Bureau of Land Management	B.L.M.
Bureau of Reclamation	B.O.R.
C	
Calculated	(C)
Center	Ctr.
Centerline	℄
Construction	Constr.
Corner	Cor.
County	Co.
Curve Information	
Curve to Spiral	C.S.
Degree of Curve	D
Delta	Δ
Length of Curve	L
Point of Compound Curve	P.C.C.
Point of Curvature	P.C.
Point of Intersection	P.I.
Point of Reverse Curve	P.R.C.
Point of Reverse Spiral	P.R.S.
Point of Tangent	P.T.
Point on Curve	P.O.C.
Point on Tangent	P.O.T.
Point on Semi-Tangent	P.O.S.T.
Radius	R
Spiral rate of change	a
Spiral to Curve	S.C.
Spiral to Tangent	S.T.
Tangent Length	T
Tangent to Spiral	T.S.

D	
Degrees	°
Department	Dept.
Docket	Dkt.
Drainage Easement	DE
Drive	Dr.
E	
Easement	Esmt
East	E.
Electrical	Elec.
Equation	Equa.
Existing	Exist.
F	
Federal	Fed.
Feet	'
Flowage Easement	FE
Final Order of Condemnation	FOC
Found	Fd.
H	
Highway	Hwy.
Highway Easment Deed	HED
Homestead Entry Survey	HES
I	
Inch	In. or "
Irrigation	Irr.
J	
Junction	Jct.
L	
Lane	Ln.
Left	Lt.
Local Tangent Bearing	L.T.B.
M	
Measured	(M)
Mile Post	M.P.
Mineral Survey	M.S.
Minutes	'
Miscellaneous	Misc.
Monument	Mon.
N	
North	N.
Not to Scale	N.T.S.
Number	No.
P	

Page	Pg.
Parcel	Par.
Parkway	Pkwy.
Place	Pl.
Ponding Easement	PE
Public Utility Easement	PUE
Q	
Quit Claim Deed	QCD
R	
Railroad	R.R.
Range	R.
Record	(R)
Right	Rt.
Right of Way	R/W
Road	Rd.
S	
Seconds	"
Section	Sec.
Sheet	Sht.
Slope Easement	SE
South	S.
Special Warranty Deed	SWD
Square	Sq.
Square Feet	S.F.
State Route	S.R.
Station	Sta.
Street	St.
Subdivision	Subd.
T	
Telegraph	Tlg.
Telephone	Tel.
Township	T.
Temporary	Temp.
Temporary Construction Easement	TCE
Traffic Interchange	T.I.
U	
United States General Land Office	U.S.G.L.O.
W	
West	W.
Warranty Deed	WD

Boundary Lines
- City Limit Line
- County Line
- Forest-City Limit Line
- Forest-Reservation Line
- Land Grant Boundary Line
- National-State Boundary Line

Centerlines
- Exist. Centerline w/ticks
- Exist. Centerline wo/ticks
- New Constr. Centerline
- New Survey Centerline
- Railroad Centerline
- Centerline on Results of Survey

Control Lines
- Exist. Access Control Line
- New Access Control Line

Easement Lines
- Exist. Easement Line
- Exist. Drainage Easement Line
- New Perpetual Easement Line
- TCE Line

Misc. Lines
- Ditch-River Line
- Meander Line
- Mining Claim Line

Property Lines
- Lease Property Line
- Property Line
- Subdivision Property/Road Line
- Additional area to be acquired

Public Land Survey Lines
- Mid Section Line
- Section Line
- Sixteenth (1/16) Line
- Township-Range Line

R/W Lines
- Exist. ADOT R/W Line
- Exist. Non-ADOT R/W Line
- New R/W Line
- Railroad R/W Line
- Railroad-Highway R/W Line

Topographic Features
- Cut Slope Limit Line
- Exist. Fence Line
- Exist. Topo Line
- Fill Slope Limit Line
- New Fence Line

Break Line

Data Circle

Data Hex

Data Square

Dimension Arrow

Dimension Tie

Exist. ADOT R/W Monument

New R/W Monument or R/W control point

Centerline Control or Supplemental Monument

Property Anchor Bar

Property-Lease & Unpatented Mining Claim Anchor Bar

Property Limit Arrow

Property-Lease & Unpatented Mining Claim Limit Arrow

Parcel Bubble (7-8858)

Survey Control Pt or Angle Point

T.1S. R.6E.

SECTION 7
MARICOPA CO.

North Arrow

31 | 32 / 6 | 5 — Found or Set Section Corner

4 o 3 — Found or Set Quarter Corner

(3) — Found or Set Center Quarter Corner

31 | 32 / 6 | 5 — Unfound Section Corner

4 / 9 — Unfound Quarter Corner

(3) — Unfound Center Quarter Corner

MP 1 5 — Mile Post Marker (approximate location)

Click here for SR 260 Index

...\DGN\260RW214_STD.DGN

DRAWING NO.	D-09-T-341	ARIZONA DEPARTMENT OF TRANSPORTATION INTERMODAL TRANSPORTATION DIVISION RIGHT OF WAY PLANS SECTION	
SURVEY	SEPT. 2011	HIGHWAY NAME: Payson - Show Low	
DRAWN/DATE	AD NOV. 2011		
ADOT REVIEW	M. Kennedy	FEDERAL AID NO.: 260-B(214)A	
GMTS 8828 NORTH CENTRAL AVENUE SUITE 202 PHOENIX, ARIZONA 85020 211004		PROJECT NO.: 260 NA 309 H7254	
ROUTE NO.: SR 260	LOCATION: Heber-Show Low, Overgaard-Willow Wash Seg		SHEET S-1

REGISTERED LAND SURVEYOR CERTIFICATE NO. 18222 DAVID SHANE Date Signed 3-22-13 ARIZONA, U.S.A. Expires 6/30/2013

S:\ADOT_V8\RW\USERS\ADAM\

SECTIONAL CONTROL & KEY MAP

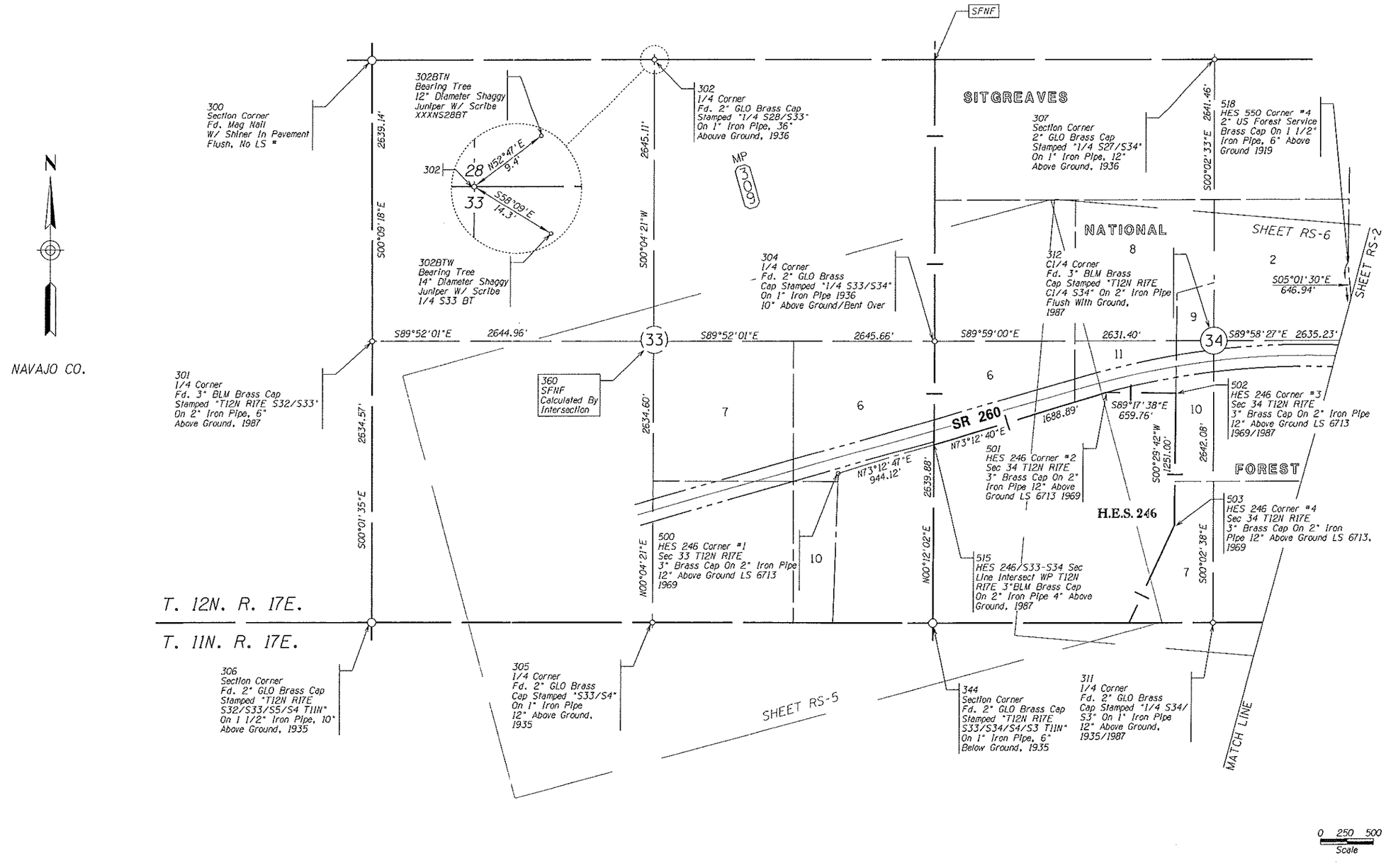

...\DGN\260RW214_RS-01.DGN

Click here for SR 260 Index

LEGEND

302 Set Monument
300 Found Monument
301 Calculated position
Existing ADOT R/W monument
SFNF - Searched For Not Found

CHANGE ORDER REVISIONS			
C.O. NO.	DATE	BY	DESCRIPTION OF REVISIONS

DRAWING NO.	D-09-T-341
SURVEY	SEPT. 2011
DRAWN/DATE	AD NOV. 2011
ADOT REVIEW	M. Kennedy
GMTS 8828 NORTH CENTRAL AVENUE SUITE 202 PHOENIX, ARIZONA 85028 211004	
ROUTE NO.: SR 260	LOCATION: Heber-Show Low, Overgaard-Willow Wash Seg

ARIZONA DEPARTMENT OF TRANSPORTATION
INTERMODAL TRANSPORTATION DIVISION
RIGHT OF WAY PLANS SECTION

HIGHWAY NAME: Payson - Show Low
FEDERAL AID NO.: 260-B(214)A
PROJECT NO.: 260 NA 309 H7254

REGISTERED LAND SURVEYOR CERTIFICATE NO. 18222 DAVID SHANE Date Signed 3-22-13 ARIZONA, U.S.A. Expires 6/30/2013

SHEET RS-1

SECTION CONTROL & KEY MAP

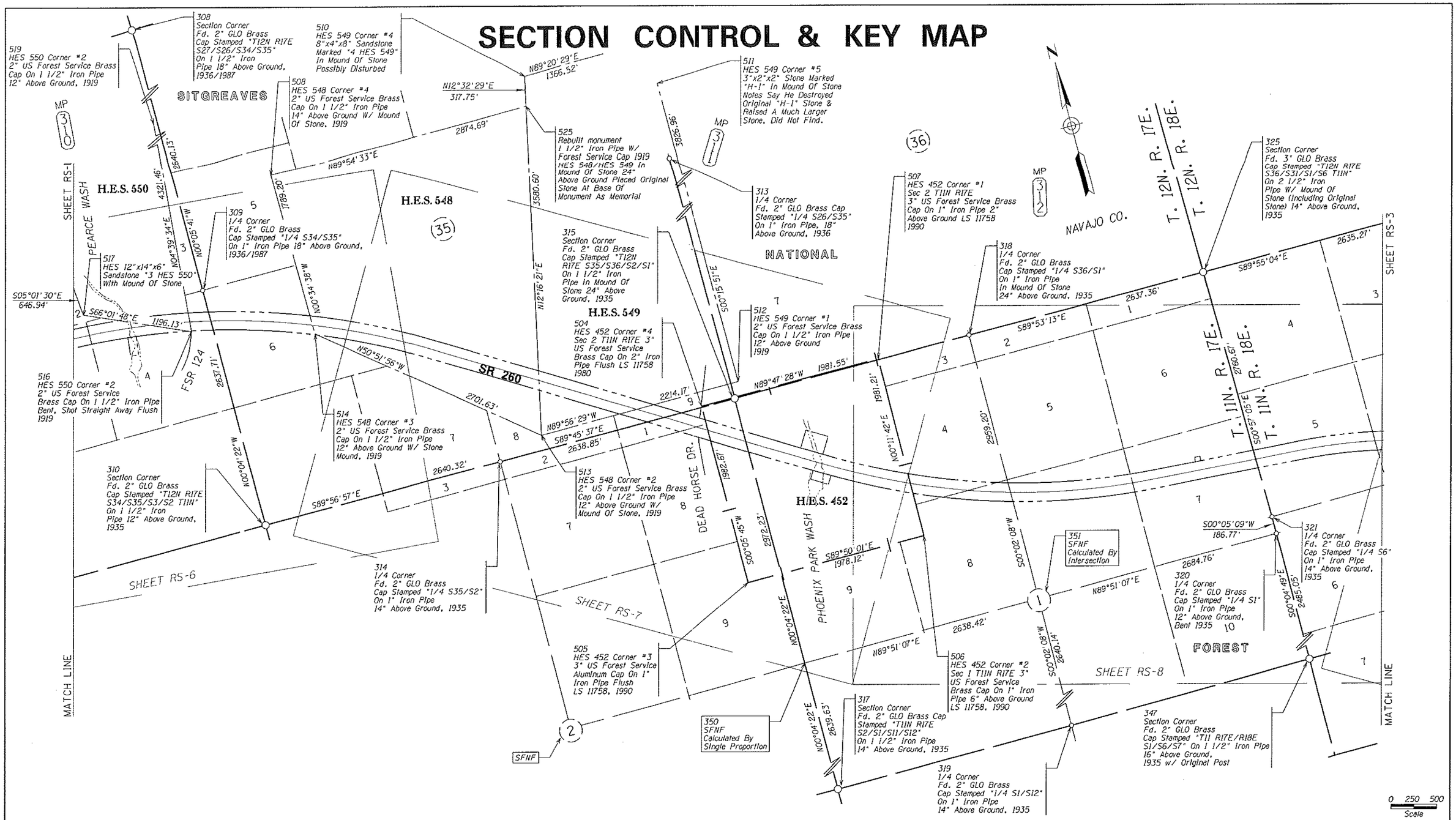

Click here for SR 260 Index

LEGEND

302 Set Monument

300 Found Monument

301 Calculated position

Existing ADOT R/W monument

SFNF - Searched For Not Found

CHANGE ORDER REVISIONS			
C.O. NO.	DATE	BY	DESCRIPTION OF REVISIONS

DRAWING NO.	D-09-T-341	ARIZONA DEPARTMENT OF TRANSPORTATION INTERMODAL TRANSPORTATION DIVISION RIGHT OF WAY PLANS SECTION
SURVEY	SEPT. 2011	HIGHWAY NAME: Payson - Show Low
DRAWN/DATE	AD NOV. 2011	FEDERAL AID NO.: 260-B(214)A
ADOT REVIEW	M. Kennedy	PROJECT NO.: 260 NA 309 H7254
GMTS 8828 NORTH CENTRAL AVENUE SUITE 222 PHOENIX, ARIZONA 85020 211004		
ROUTE NO.: SR 260	LOCATION: Heber-Show Low, Overgaard-Willow Wash Seg	

REGISTERED LAND SURVEYOR CERTIFICATE NO. 18222 DAVID SHANE Date Signed 3-22-13 ARIZONA, U.S.A. Expires 6/30/2013

SHEET RS-2

SECTIONAL CONTROL & KEY MAP

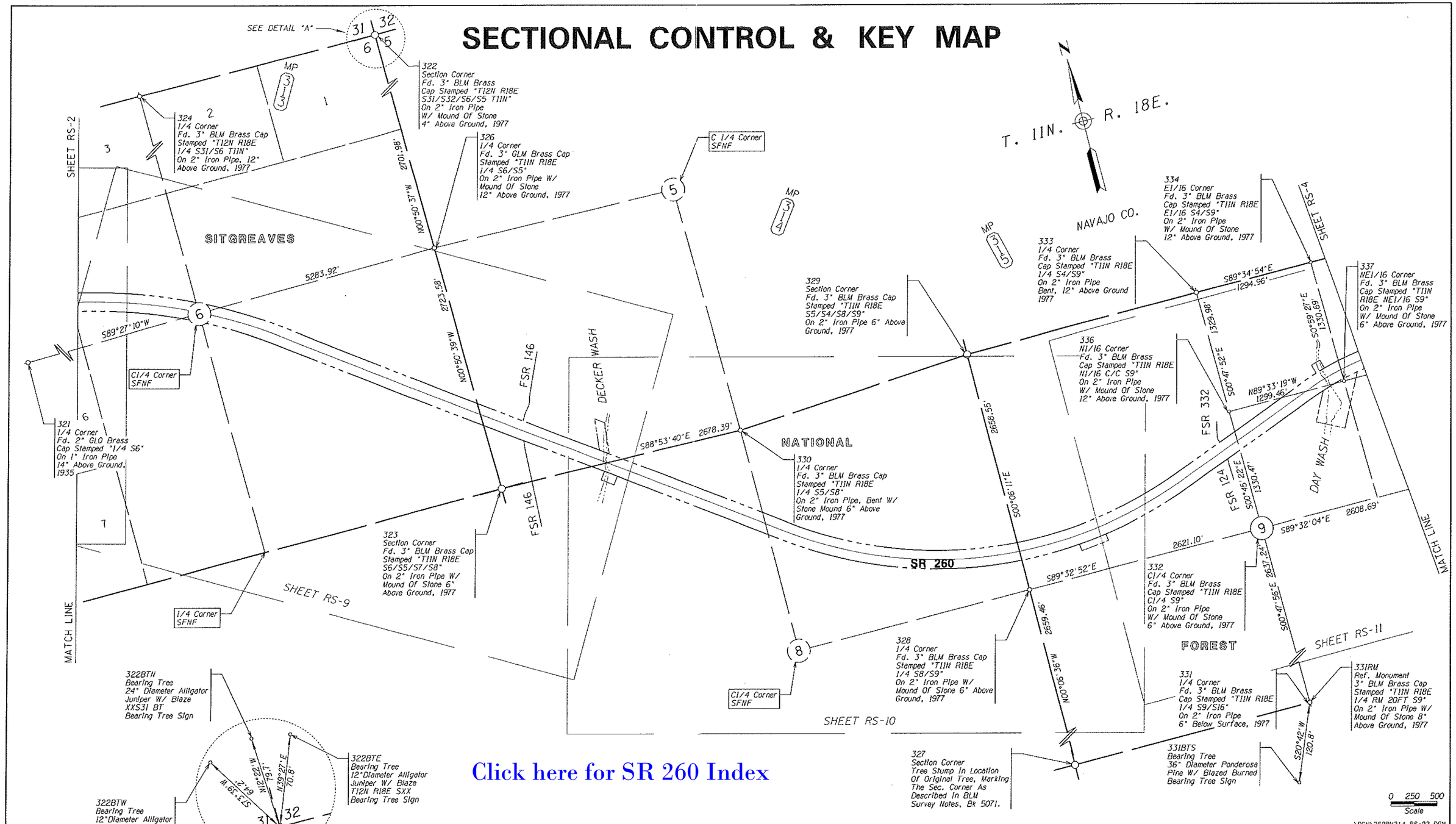

Click here for SR 260 Index

LEGEND

302 Set Monument

300 Found Monument

301 Calculated position

Existing ADOT R/W monument

SFNF - Searched For Not Found

CHANGE ORDER REVISIONS			
C.O. NO.	DATE	BY	DESCRIPTION OF REVISIONS

DRAWING NO.	D-09-T-341
SURVEY	SEPT. 2011
DRAWN/DATE	AD NOV. 2011
ADOT REVIEW	M. Kennedy
GMTS	8828 NORTH CENTRAL AVENUE SUITE 222 PHOENIX, ARIZONA 85020 211004
ROUTE NO.:	SR 260
LOCATION:	Heber-Show Low, Overgaard-Willow Wash Seg

ARIZONA DEPARTMENT OF TRANSPORTATION
INTERMODAL TRANSPORTATION DIVISION
RIGHT OF WAY PLANS SECTION

HIGHWAY NAME: Payson - Show Low

FEDERAL AID NO.: 260-B(214)A

PROJECT NO.: 260 NA 309 H7254

REGISTERED LAND SURVEYOR CERTIFICATE NO. 18222 DAVID SHANE Date Signed 3-22-13 ARIZONA, U.S.A. Expires 6/30/2013

SHEET RS-3

SECTION CONTROL & KEY MAP

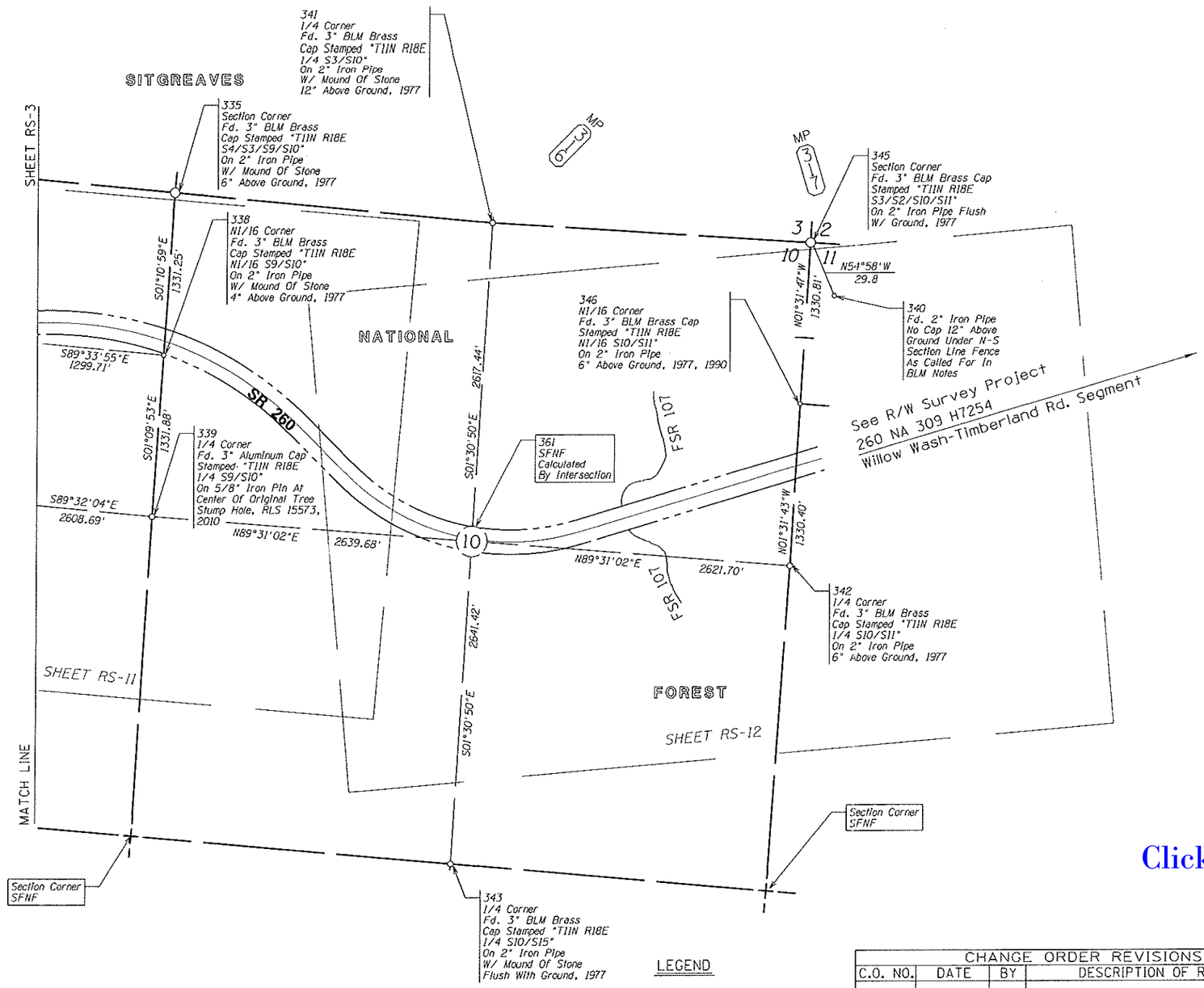

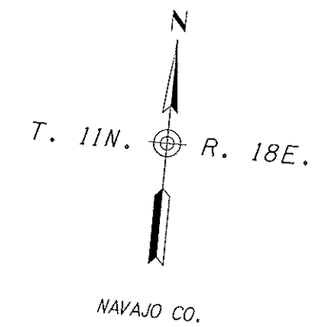

Click here for SR 260 Index

LEGEND

302 Set Monument

300 Found Monument

301 Calculated position

Existing ADOT R/W monument

SFNF - Searched For Not Found

0 250 500
Scale

...\DGN\260RW214_RS-04.DGN

CHANGE ORDER REVISIONS			
C.O. NO.	DATE	BY	DESCRIPTION OF REVISIONS

DRAWING NO.	D-09-T-341
SURVEY	SEPT. 2011
DRAWN/DATE	AD NOV. 2011
ADOT REVIEW	M. Kennedy
GMTS 8828 NORTH CENTRAL AVENUE SUITE 202 PHOENIX, ARIZONA 85020 211004	
ROUTE NO.: SR 260	LOCATION: Heber-Show Low, Overgaard-Willow Wash Seg

ARIZONA DEPARTMENT OF TRANSPORTATION
INTERMODAL TRANSPORTATION DIVISION
RIGHT OF WAY PLANS SECTION

HIGHWAY NAME: Payson - Show Low

FEDERAL AID NO.: 260-B(214)A

PROJECT NO.: 260 NA 309 H7254

REGISTERED LAND SURVEYOR CERTIFICATE NO. 18222 DAVID SHANE Date Signed 5-22-13 ARIZONA, U.S.A. Expires 6/30/2013

SHEET RS-4

Click here for SR 260 Index

RESULTS OF SURVEY

SITGREAVES

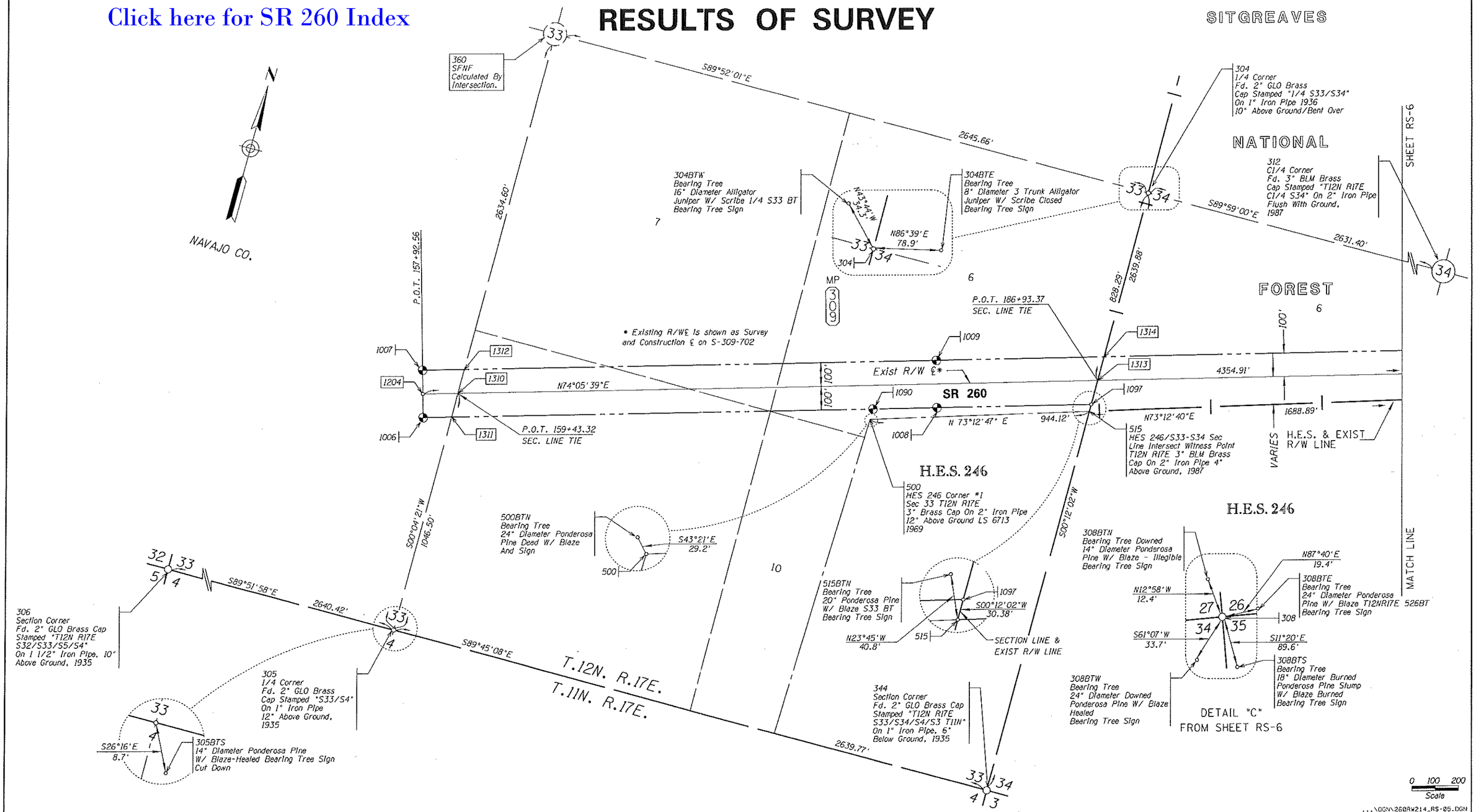

EXISTING R/W ℄ *

Existing R/W ℄ is shown as Survey and Construction ℄ on Right of Way Projects S-309-702, F-053-2-806 & F-053-2-807.

BASIS OF STATIONS

Stationing for the Existing R/W Centerline was established using found monuments #1024 & #1025 at Station 216+00.00 per Right of Way Map No. D-9-T-218 under Right of Way Project No. F-053-2-806.

LEGEND

302 Set Monument

300 Found Monument

Miscellaneous Monument & Centerline Control position

SFNF - Searched For Not Found

301 Calculated position

Existing ADOT R/W monument

CHANGE ORDER REVISIONS			
C.O. NO.	DATE	BY	DESCRIPTION OF REVISIONS

DRAWING NO.	D-09-T-341
SURVEY	SEPT. 2011
DRAWN/DATE	AD NOV. 2011
ADOT REVIEW	M. Kennedy
GMTS 8828 NORTH CENTRAL AVENUE SUITE 202 PHOENIX, ARIZONA 85020 211004	
ROUTE NO.: SR 260	LOCATION: Heber-Show Low, Overgaard-Willow Wash Seg

ARIZONA DEPARTMENT OF TRANSPORTATION
INTERMODAL TRANSPORTATION DIVISION
RIGHT OF WAY PLANS SECTION

HIGHWAY NAME: Payson - Show Low

FEDERAL AID NO.: 260-B(214)A

PROJECT NO.: 260 NA 309 H7254

REGISTERED LAND SURVEYOR CERTIFICATE NO. 18222 DAVID SHANE Date Signed 3-22-13 ARIZONA, U.S.A. Expires 6/30/2013

SHEET RS-5

Click here for SR 260 Index

RESULTS OF SURVEY

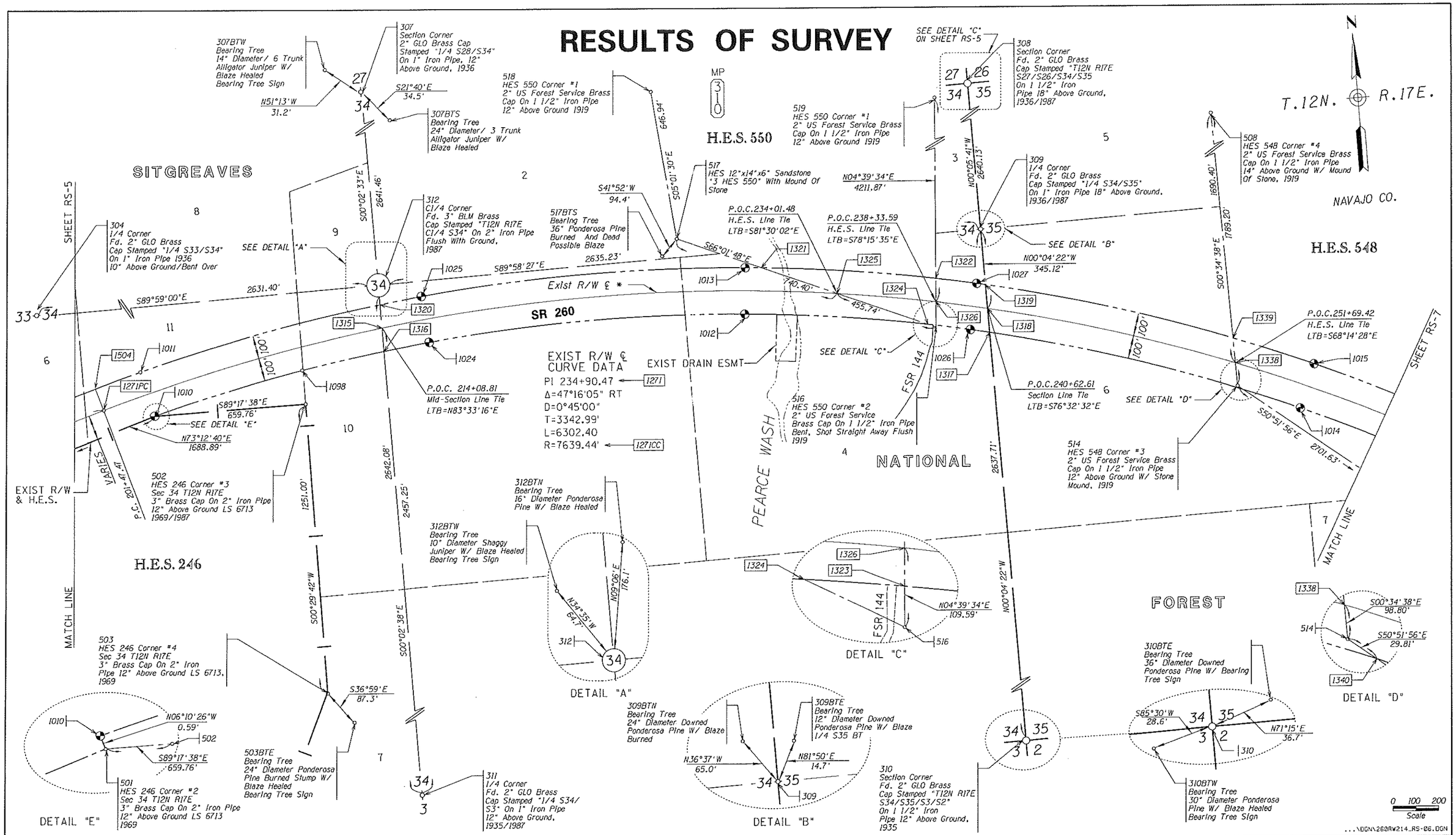

EXISTING R/W ℄ *
Existing R/W ℄ is shown as Survey and Construction ℄ on Right of Way Projects S-309-702, F-053-2-806 & F-053-2-807.

BASIS OF STATIONS
Stationing for the Existing R/W Centerline was established using found monuments #1024 & #1025 at Station 216+00.00 per Right of Way Map No. D-9-T-218 under Right of Way Project No. F-053-2-806.

LEGEND

302 Set Monument
300 Found Monument
301 Calculated position
Existing ADOT R/W monument
Miscellaneous Monument & Centerline Control position
SFNF - Searched For Not Found

CHANGE ORDER REVISIONS			
C.O. NO.	DATE	BY	DESCRIPTION OF REVISIONS

DRAWING NO.	D-09-T-341
SURVEY	SEPT. 2011
DRAWN/DATE	AD NOV. 2011
ADOT REVIEW	M. Kennedy
GMTS 8828 NORTH CENTRAL AVENUE SUITE 202 PHOENIX, ARIZONA 85828 211004	
ROUTE NO.: SR 260	LOCATION: Heber-Show Low, Overgaard-Willow Wash Seg

ARIZONA DEPARTMENT OF TRANSPORTATION
INTERMODAL TRANSPORTATION DIVISION
RIGHT OF WAY PLANS SECTION

HIGHWAY NAME: Payson - Show Low
FEDERAL AID NO.: 260-B(214)A
PROJECT NO.: 260 NA 309 H7254

REGISTERED LAND SURVEYOR CERTIFICATE NO. 18222 DAVID SHANE Date Signed 3-22-13 ARIZONA, U.S.A. Expires 6/30/2013

SHEET RS-6

Click here for SR 260 Index

RESULTS OF SURVEY

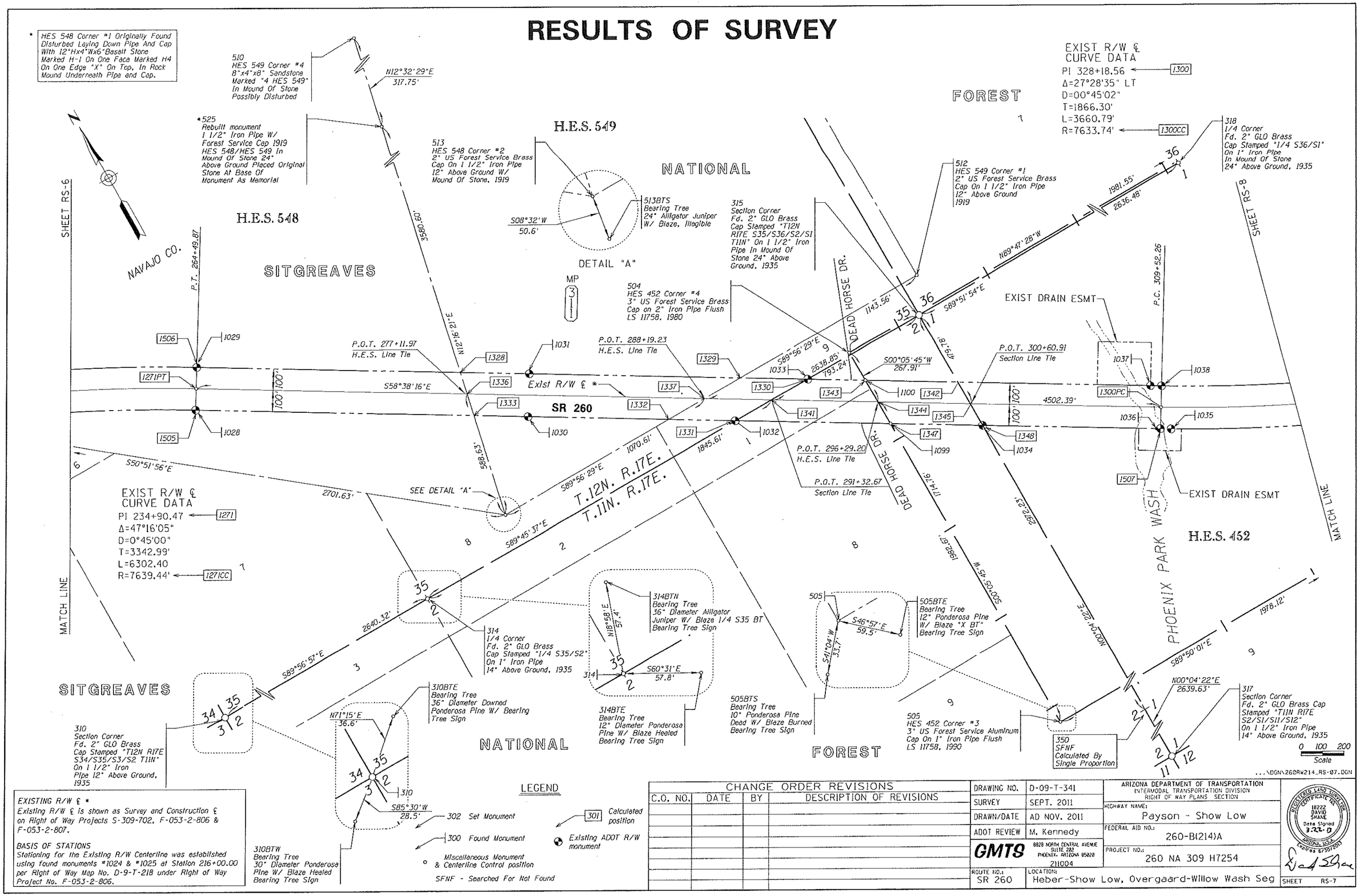

EXISTING R/W ℄ *
Existing R/W ℄ is shown as Survey and Construction ℄ on Right of Way Projects S-309-702, F-053-2-806 & F-053-2-807.

BASIS OF STATIONS
Stationing for the Existing R/W Centerline was established using found monuments #1024 & #1025 at Station 216+00.00 per Right of Way Map No. D-9-T-218 under Right of Way Project No. F-053-2-806.

LEGEND

- 302 Set Monument
- 300 Found Monument
- Miscellaneous Monument & Centerline Control position
- SFNF - Searched For Not Found
- 301 Calculated position
- Existing ADOT R/W monument

CHANGE ORDER REVISIONS			
C.O. NO.	DATE	BY	DESCRIPTION OF REVISIONS

DRAWING NO.	D-09-T-341
SURVEY	SEPT. 2011
DRAWN/DATE	AD NOV. 2011
ADOT REVIEW	M. Kennedy
GMTS	6828 NORTH CENTRAL AVENUE SUITE 202 PHOENIX, ARIZONA 85020 211004
ROUTE NO.:	SR 260

ARIZONA DEPARTMENT OF TRANSPORTATION
INTERMODAL TRANSPORTATION DIVISION
RIGHT OF WAY PLANS SECTION

HIGHWAY NAME: Payson - Show Low
FEDERAL AID NO.: 260-B(214)A
PROJECT NO.: 260 NA 309 H7254
LOCATION: Heber-Show Low, Overgaard-Willow Wash Seg

REGISTERED LAND SURVEYOR CERTIFICATE NO. 18222 DAVID SHANE Date Signed 3.22.0 ARIZONA, U.S.A. Expires 6/30/2011

SHEET RS-7

Click here for SR 260 Index

RESULTS OF SURVEY

315
Section Corner
Fd. 2" GLO Brass
Cap Stamped "T12N
R17E S35/S36/S2/S1
T11N" On 1 1/2" Iron
Pipe In Mound Of
Stone 24" Above
Ground, 1935

SEE DETAIL "A"

T.12N. R.17E.
T.11N. R.17E.

S89°51'54"E
2636.48'

318
1/4 Corner
Fd. 2" GLO Brass
Cap Stamped "1/4 S36/S1"
On 1" Iron Pipe
In Mound Of Stone
24" Above Ground, 1935

507
HES 452 Corner #1
3" US Forest Service Brass
Cap On 1" Iron Pipe 2"
Above Ground LS 11758
1990

325BTN
Bearing Tree
20" Diameter Ponderosa
Pine Dead W/ Blaze -
Burned Nail W/ Bearing
Tree Sign Remnants

N30°49'E
44.0'

N85°01'E
23.3'

325BTS
Bearing Tree
20" Ponderosa Pine
Dead W/ Blaze Burned
Nails For BT Sign, Fd.
Sign Melted

325
Section Corner
Fd. 3" GLO Brass
Cap Stamped "T12N R17E
S36/S31/S1/S6 T11N"
On 2 1/2" Iron
Pipe W/ Mound Of
Stone (Including Original
Stone) 14" Above Ground,
1935

T.11N. R.17E.
T.11N. R.18E.

NAVAJO CO.

SHEET RS-7

SITGREAVES

EXIST R/W ℄
CURVE DATA
PI 328+18.56 — 1300
Δ=27°28'35" LT
D=00°45'02"
T=1866.30'
L=3660.79'
R=7633.74' — 1300CC

1395.46'
N00°11'42"E
1981.21'
2953.20'
1672.68'
2760.67'
P.C. 361+82.83
P.T. 346+13.05

MP 3-2

NATIONAL

15
ADOT P&M
5/8" REBAR

EXIST DRAIN ESMT

1096
1349
1350
1095
1351
1040
1352
1353
1354
1039
1510
1042
1300PT
1509
1041
1355
1357
1356
1044
1512
1267PC
1043
1511

P.O.C. 319+10.65
Section Line Tie
LTB=S65°49'52"E

Exist R/W ℄ *
SR 260

S86°06'51"E
1569.78'

P.O.T. 357+08.20
Section Line Tie

N00°50'75"W
659.10'

100'
100'

SHEET RS-9

H.E.S. 452

N00°11'42"E
585.75'

P.O.C. 324+46.92
Mid Section Tie
LTB=S69°51'22"E

321
1/4 Corner
Fd. 2" GLO Brass
Cap Stamped "1/4 S6"
On 1" Iron Pipe
14" Above Ground,
1935

N89°27'10"E
5283.92'

321 BTN
Bearing Tree
24" Ponderosa Pine
Dead, Possible Blaze

N32°44'E
16.8'

N00°05'09"E
186.77'

506BTN
Bearing Tree
10" Diameter Alligator
Juniper Dead W/Blaze
Bearing Tree Sign

N01°10'W
32.2'

506

S89°50'01"E
1978.12'

MATCH LINE

FOREST

506
HES 452 Corner #2
Sect T11N R17E
3" US Forest Service Brass
Cap On 1" Iron Pipe 6" Above
Ground LS 11758, 1990

N00°02'08"E

351
SFNF
Calculated By
Intersection

2684.76'

N89°51'07"E

2485.05'
S0°04'49"E

320
1/4 Corner
Fd. 2" GLO Brass
Cap Stamped "1/4 S1"
On 1" Iron Pipe
12" Above Ground,
Bent 1935

EXIST R/W ℄
CURVE DATA
PI 378+38.83 — 1267
Δ=32°14'29" RT
D=1°00'00"
T=1656.00'
L=3224.13'
R=5729.58' — 1267CC

507BTW
Bearing Tree
36" Diameter Ponderosa
Pine W/ Blaze Healed
Bearing Tree Sign

507BTN
Bearing Tree
2x12" Diameter Ponderosa
Pine W/ Blaze Healed
Bearing Tree Sign

N37°15'E
26.4'

N55°58'W
46.5'

1981.55'

507

H.E.S.
Boundary Line

Section Line

DETAIL "A"

2638.42'

N89°51'07"E

350
SFNF
Calculated By
Single Proportion

N00°02'08"E
2640.14'

319
1/4 Corner
Fd. 2" GLO Brass
Cap Stamped "1/4 S1/S12"
On 1" Iron Pipe
14" Above Ground, 1935

347
Section Corner
Fd. 2" GLO Brass
Cap Stamped "T11 R17E/R18E
S1/S6/S7" On 1 1/2" Iron Pipe
16" Above Ground,
1935 w/ Original Post

0 100 200
Scale

...\DGN\260RW214_RS-08.DGN

EXISTING R/W ℄ *
Existing R/W ℄ is shown as Survey and Construction ℄ on Right of Way Projects S-309-702, F-053-2-806 & F-053-2-807.

BASIS OF STATIONS
Stationing for the Existing R/W Centerline was established using found monuments #1024 & #1025 at Station 216+00.00 per Right of Way Map No. D-9-T-218 under Right of Way Project No. F-053-2-806.

LEGEND

302 Set Monument
300 Found Monument
Miscellaneous Monument & Centerline Control position
SFNF - Searched For Not Found
301 Calculated position
Existing ADOT R/W monument

CHANGE ORDER REVISIONS			
C.O. NO.	DATE	BY	DESCRIPTION OF REVISIONS

DRAWING NO.	D-09-T-341
SURVEY	SEPT. 2011
DRAWN/DATE	AD NOV. 2011
ADOT REVIEW	M. Kennedy
GMTS 8828 NORTH CENTRAL AVENUE SUITE 202 PHOENIX, ARIZONA 85028 211004	
ROUTE NO.: SR 260	LOCATION: Heber-Show Low, Overgaard-Willow Wash Seg

ARIZONA DEPARTMENT OF TRANSPORTATION
INTERMODAL TRANSPORTATION DIVISION
RIGHT OF WAY PLANS SECTION

HIGHWAY NAME: Payson - Show Low
FEDERAL AID NO.: 260-B(214)A
PROJECT NO.: 260 NA 309 H7254

REGISTERED LAND SURVEYOR CERTIFICATE NO. 18222 DAVID SHANE Date Signed 3-22-13 ARIZONA, U.S.A. Expires 6/30/2013

SHEET RS-8

RESULTS OF SURVEY

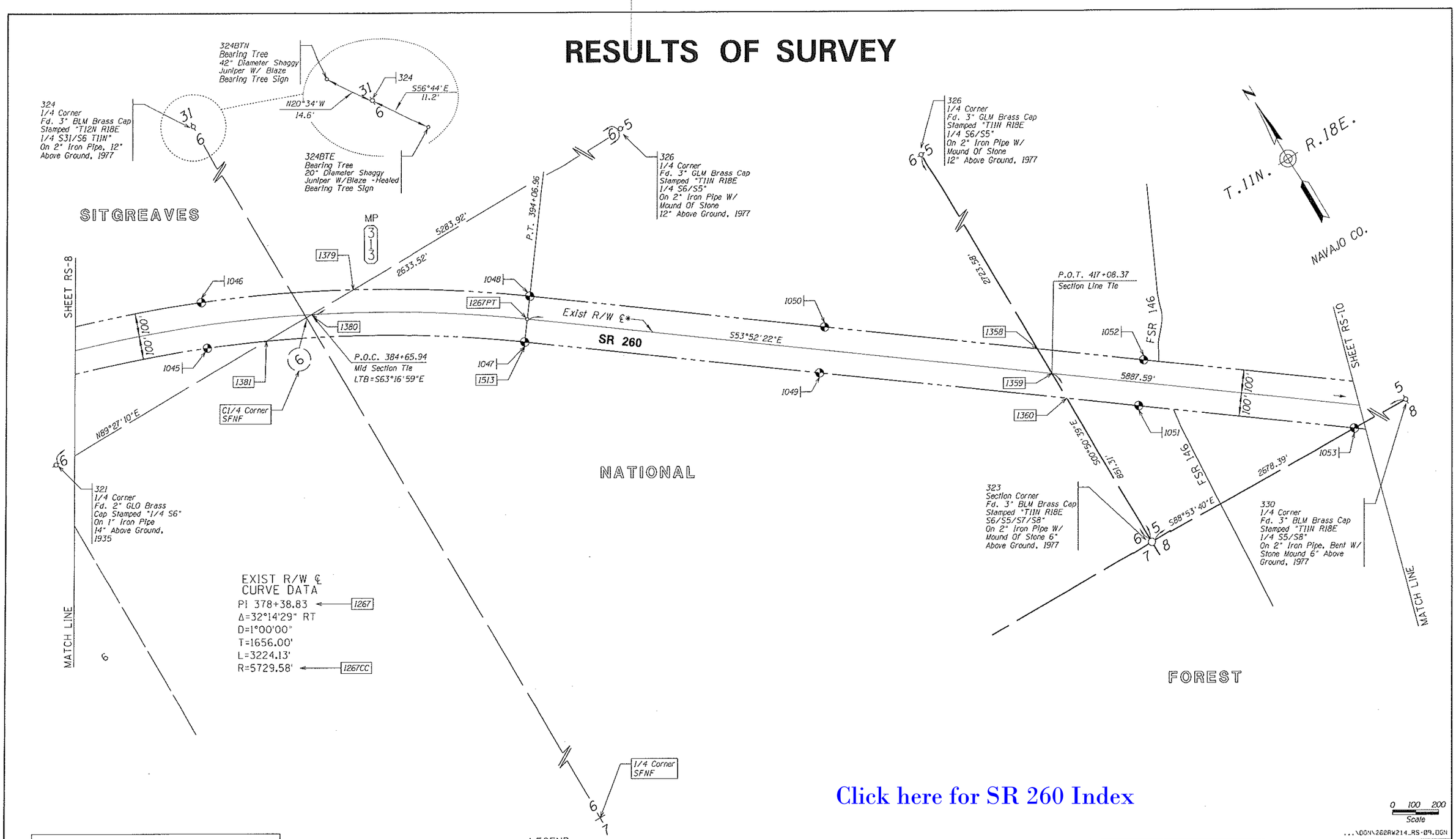

Click here for SR 260 Index

EXISTING R/W ℄*
Existing R/W ℄ is shown as Survey and Construction ℄ on Right of Way Projects S-309-702, F-053-2-806 & F-053-2-807.

BASIS OF STATIONS
Stationing for the Existing R/W Centerline was established using found monuments #1024 & #1025 at Station 216+00.00 per Right of Way Map No. D-9-T-218 under Right of Way Project No. F-053-2-806.

LEGEND

- 302 Set Monument
- 300 Found Monument
- Miscellaneous Monument & Centerline Control position
- SFNF - Searched For Not Found
- 301 Calculated position
- Existing ADOT R/W monument

CHANGE ORDER REVISIONS			
C.O. NO.	DATE	BY	DESCRIPTION OF REVISIONS

DRAWING NO.	D-09-T-341
SURVEY	SEPT. 2011
DRAWN/DATE	AD NOV. 2011
ADOT REVIEW	M. Kennedy
GMTS	8828 NORTH CENTRAL AVENUE SUITE 202 PHOENIX, ARIZONA 85020 211004
ROUTE NO.:	SR 260
LOCATION:	Heber-Show Low, Overgaard-Willow Wash Seg

ARIZONA DEPARTMENT OF TRANSPORTATION
INTERMODAL TRANSPORTATION DIVISION
RIGHT OF WAY PLANS SECTION

HIGHWAY NAME: Payson - Show Low
FEDERAL AID NO.: 260-B(214)A
PROJECT NO.: 260 NA 309 H7254

REGISTERED LAND SURVEYOR CERTIFICATE NO. 18222 DAVID SHANE Date Signed 5-22-13 ARIZONA, U.S.A. Expires 6/30/2015

SHEET RS-9

RESULTS OF SURVEY

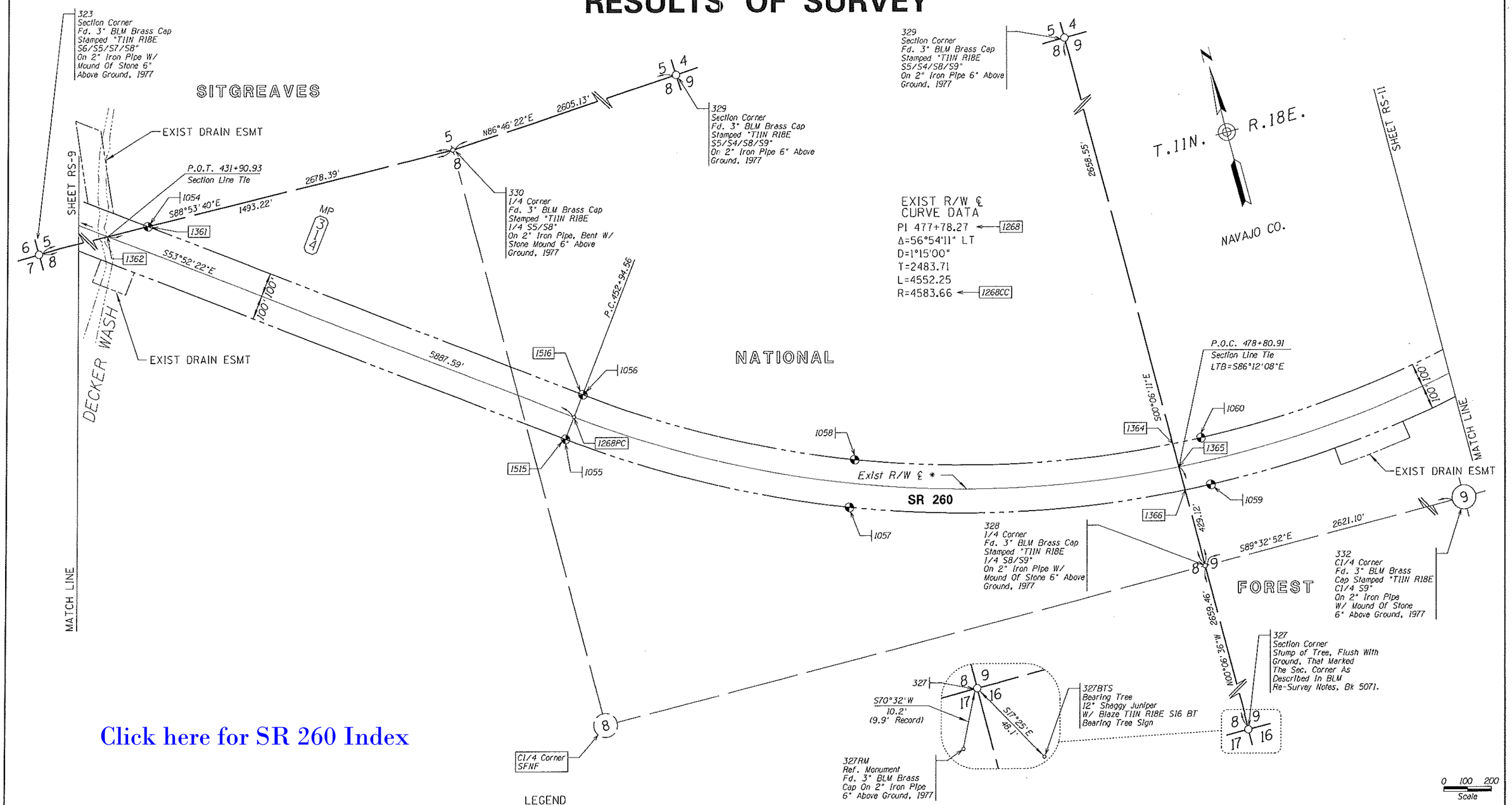

Click here for SR 260 Index

...\DGN\260RW214_RS-10.DGN

EXISTING R/W ℄ *
Existing R/W ℄ is shown as Survey and Construction ℄ on Right of Way Projects S-309-702, F-053-2-806 & F-053-2-807.

BASIS OF STATIONS
Stationing for the Existing R/W Centerline was established using found monuments #1024 & #1025 at Station 216+00.00 per Right of Way Map No. D-9-T-218 under Right of Way Project No. F-053-2-806.

LEGEND

302 Set Monument
300 Found Monument
Miscellaneous Monument & Centerline Control position
SFNF - Searched For Not Found
301 Calculated position
Existing ADOT R/W monument

CHANGE ORDER REVISIONS			
C.O. NO.	DATE	BY	DESCRIPTION OF REVISIONS

DRAWING NO.	D-09-T-341
SURVEY	SEPT. 2011
DRAWN/DATE	AD NOV. 2011
ADOT REVIEW	M. Kennedy
GMTS	8828 NORTH CENTRAL AVENUE SUITE 202 PHOENIX, ARIZONA 85020 211004
ROUTE NO.: SR 260	LOCATION: Heber-Show Low, Overgaard-Willow Wash Seg

ARIZONA DEPARTMENT OF TRANSPORTATION
INTERMODAL TRANSPORTATION DIVISION
RIGHT OF WAY PLANS SECTION

HIGHWAY NAME: Payson - Show Low
FEDERAL AID NO.: 260-B(214)A
PROJECT NO.: 260 NA 309 H7254

REGISTERED LAND SURVEYOR CERTIFICATE NO. 18222 DAVID SHANE Date Signed 3-22-13 ARIZONA, U.S.A. Expires 6/30/2013

David Shane

SHEET RS-10

RESULTS OF SURVEY

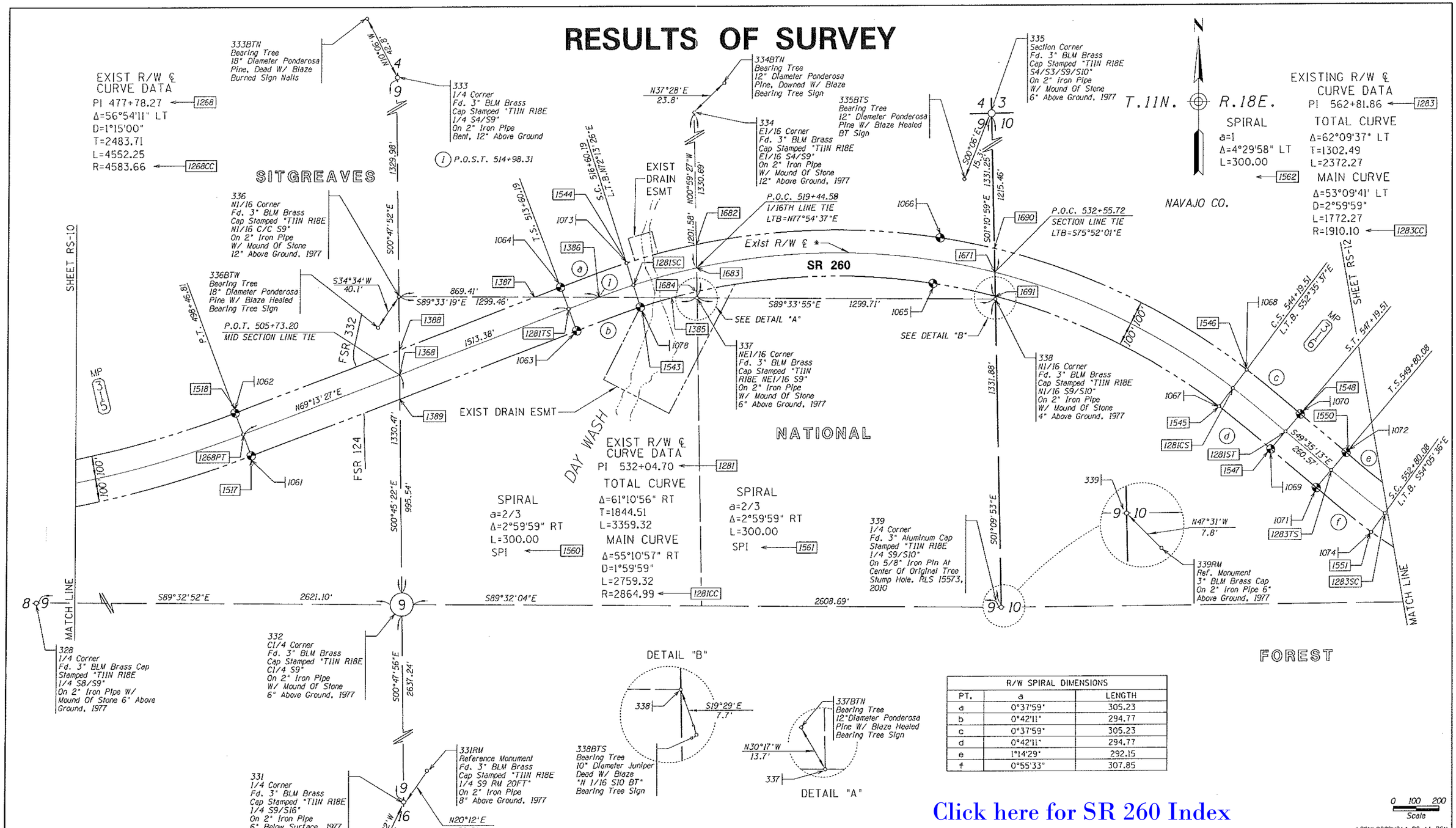

R/W SPIRAL DIMENSIONS		
PT.	a	LENGTH
a	0°37'59"	305.23
b	0°42'11"	294.77
c	0°37'59"	305.23
d	0°42'11"	294.77
e	1°14'29"	292.15
f	0°55'33"	307.85

Click here for SR 260 Index

EXISTING R/W ℄ *
Existing R/W ℄ is shown as Survey and Construction ℄ on Right of Way Projects S-309-702, F-053-2-806 & F-053-2-807.

BASIS OF STATIONS
Stationing for the Existing R/W Centerline was established using found monuments #1024 & #1025 at Station 216+00.00 per Right of Way Map No. D-9-T-218 under Right of Way Project No. F-053-2-806.

CHANGE ORDER REVISIONS			
C.O. NO.	DATE	BY	DESCRIPTION OF REVISIONS

DRAWING NO.	D-09-T-341
SURVEY	SEPT. 2011
DRAWN/DATE	AD NOV. 2011
ADOT REVIEW	M. Kennedy
GMTS 8828 NORTH CENTRAL AVENUE SUITE 202 PHOENIX, ARIZONA 85020 211004	
ROUTE NO.: SR 260	LOCATION: Heber-Show Low, Overgaard-Willow Wash Seg

ARIZONA DEPARTMENT OF TRANSPORTATION
INTERMODAL TRANSPORTATION DIVISION
RIGHT OF WAY PLANS SECTION

HIGHWAY NAME: Payson - Show Low
FEDERAL AID NO.: 260-B(214)A
PROJECT NO.: 260 NA 309 H7254

REGISTERED LAND SURVEYOR CERTIFICATE NO. 18222 DAVID SNANE Date Signed 5-22-19 ARIZONA, U.S.A. Expires 6/30/2019

SHEET RS-11

RESULTS OF SURVEY

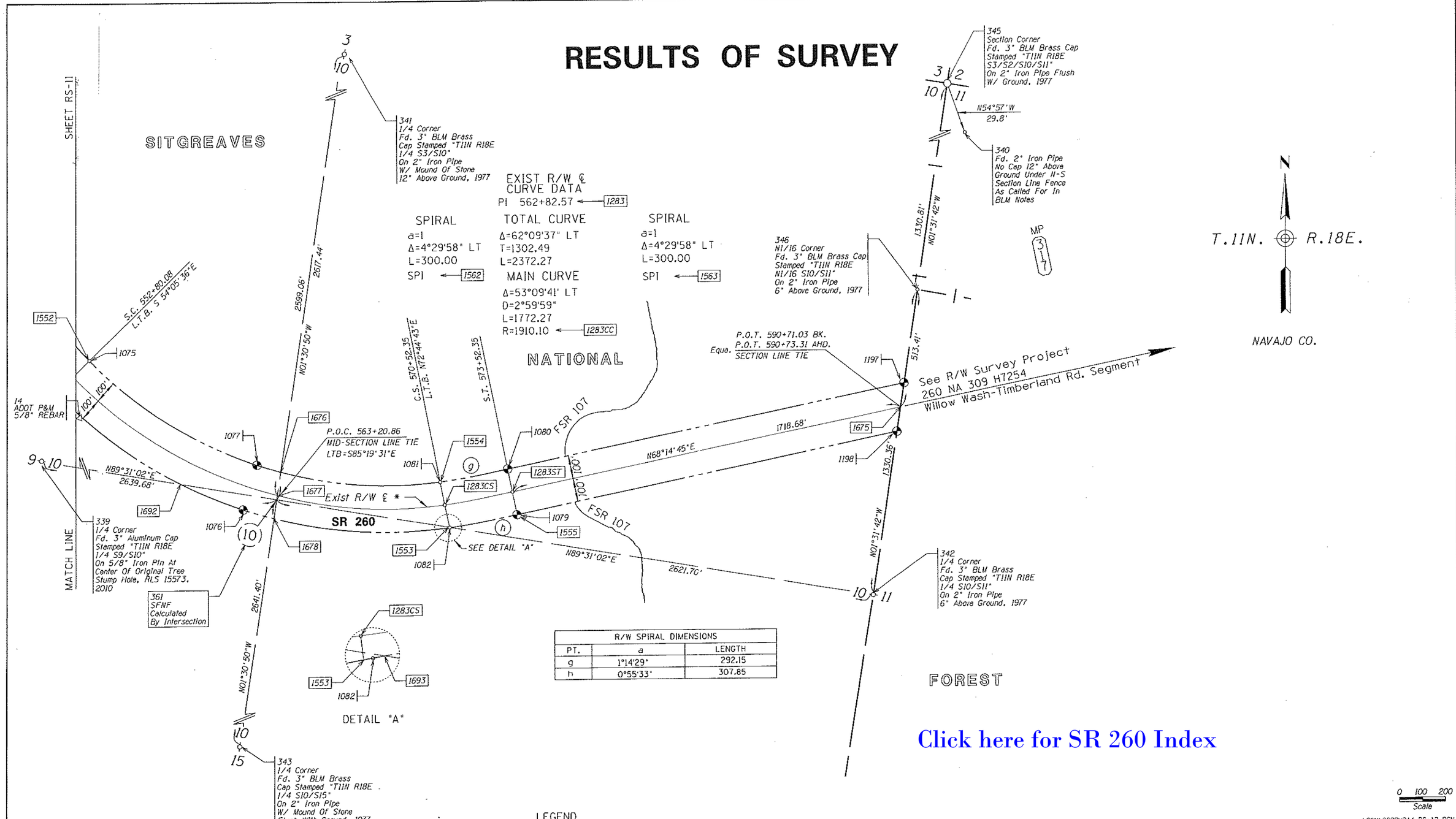

Click here for SR 260 Index

EXISTING R/W ℄ *
Existing R/W ℄ is shown as Survey and Construction ℄ on Right of Way Projects S-309-702, F-053-2-806 & F-053-2-807.

BASIS OF STATIONS
Stationing for the Existing R/W Centerline was established using found monuments #1024 & #1025 at Station 216+00.00 per Right of Way Map No. D-9-T-218 under Right of Way Project No. F-053-2-806.

CHANGE ORDER REVISIONS			
C.O. NO.	DATE	BY	DESCRIPTION OF REVISIONS

DRAWING NO.	D-09-T-341
SURVEY	SEPT. 2011
DRAWN/DATE	AD NOV. 2011
ADOT REVIEW	M. Kennedy
GMTS	8828 NORTH CENTRAL AVENUE SUITE 202 PHOENIX, ARIZONA 85020 211004
ROUTE NO.: SR 260	LOCATION: Heber-Show Low, Overgaard-Willow Wash Seg

ARIZONA DEPARTMENT OF TRANSPORTATION
INTERMODAL TRANSPORTATION DIVISION
RIGHT OF WAY PLANS SECTION

HIGHWAY NAME: Payson - Show Low
FEDERAL AID NO.: 260-B(214)A
PROJECT NO.: 260 NA 309 H7254

REGISTERED LAND SURVEYOR CERTIFICATE NO. 18222 DAVID SHANE Date Signed 3-22-13 ARIZONA, U.S.A. Expires 6/30/2013

SHEET RS-12

RESULTS OF SURVEY

SR-260 EXISTING R/W LINE

THE FOLLOWING LIST OF POINTS REPRESENTS THE EXISTING RIGHT OF WAY LINE AS DETERMINED BY AN ANALYSIS OF MONUMENTATION FOUND DURING THE COURSE OF THIS SURVEY AND THE EXISTING DOCUMENTATION LISTED HEREIN.

LEFT SIDE			RIGHT SIDE		
PT.	STATION	OFFSET	PT.	STATION	OFFSET
1007	157+92.56	100.00	1006	157+92.56	100.00
1312	159+71.96	100.00	1311	159+14.69	100.00
1314	187+22.25	100.00	1097	186+64.50	100.00
1504	201+47.47	100.00	515	186+56.07	129.19
1271CC	RADIUS PT.	----	501	203+47.72	100.58
1320	214+19.89	100.00	1271CC	RADIUS PT.	----
1271CC	RADIUS PT.	----	1010	203+47.50	100.00
1321	230+70.62	100.00	1271CC	RADIUS PT.	----
1271CC	RADIUS PT.	----	1316	213+97.44	100.00
1322	238+21.33	100.00	1271CC	RADIUS PT.	----
1271CC	RADIUS PT.	----	1324	238+06.56	100.00
1319	240+38.86	100.00	1271CC	RADIUS PT.	----
1271CC	RADIUS PT.	----	1323	238+46.18	100.00
1339	251+28.90	100.00	1271CC	RADIUS PT.	----
1271CC	RADIUS PT.	----	1317	240+87.00	100.00
1506	264+49.86	100.00	1271CC	RADIUS PT.	----
1328	276+77.36	100.00	1340	252+36.29	100.00
1329	289+83.68	100.00	1271CC	RADIUS PT.	----
1330	292+98.29	100.00	1505	264+49.86	100.00
1343	295+68.48	100.00	1333	277+46.58	100.00
1342	300+00.13	100.00	1332	286+54.79	100.00
1038	309+52.25	100.00	1331	289+67.04	100.00
1300CC	RADIUS PT.	----	1347	296+89.92	100.00
1349	318+65.54	100.00	1348	301+21.68	100.00
1300CC	RADIUS PT.	----	1507	309+52.26	100.00
1352	324+44.09	100.00	1300CC	RADIUS PT.	----
1300CC	RADIUS PT.	----	1351	319+54.49	100.00
1510	346+13.05	100.00	1300CC	RADIUS PT.	----
1355	356+99.74	100.00	1354	324+49.68	100.00
1512	361+82.83	100.00	1300CC	RADIUS PT.	----
1267CC	RADIUS PT.	----	1509	346+13.05	100.00
1379	386+50.89	100.00	1356	357+16.66	100.00
1267CC	RADIUS PT.	----	1511	361+82.83	100.00
1048	394+06.97	100.00	1267CC	RADIUS PT.	----
1358	416+33.09	100.00	1381	382+61.32	100.00
1361	433+33.63	100.00	1267CC	RADIUS PT.	----
1516	452+94.56	100.00	1513	394+06.97	100.00
1268CC	RADIUS PT.	----	1360	417+83.64	100.00
1364	478+73.94	100.00	1053	430+48.23	100.00
1268CC	RADIUS PT.	----	1515	452+94.56	100.00
1518	498+46.81	100.00	1268CC	RADIUS PT.	----
1388	506+09.64	100.00	1366	478+87.58	100.00
1387	512+40.78	100.00	1268CC	RADIUS PT.	----
1064	513+60.19	100.00	1517	498+46.81	100.00
1544	516+60.19	100.00	1389	505+36.76	100.00
1281CC	RADIUS PT.	----	1063	513+60.19	100.00
1682	519+63.53	100.00	1543	516+60.19	100.00
1281CC	RADIUS PT.	----	1281CC	RADIUS PT.	----
1690	532+29.29	100.00	1385	518+08.81	100.00
1281CC	RADIUS PT.	----	1281CC	RADIUS PT.	----
1546	544+19.51	100.00	1684	519+24.25	100.00
1548	547+19.51	100.00	1281CC	RADIUS PT.	100.00
1550	549+80.08	100.00	1691	532+84.13	100.00
1552	552+80.08	100.00	1281CC	RADIUS PT.	----
1283CC	RADIUS PT.	----	1545	544+19.51	100.00
1676	563+09.39	100.00	1547	547+19.51	100.00
1283CC	RADIUS PT.	----	1071	549+80.08	100.00
1554	570+52.35	100.00	1551	552+80.08	100.00
1080	573+52.35	100.00	1283CC	RADIUS PT.	----
1197	591+07.87	100.00	1692	559+21.43	100.00
			1283CC	RADIUS PT.	----
			1678	563+31.18	100.00
			1283CC	RADIUS PT.	----
			1553	570+52.35	100.00
			1693	570+64.98	100.00
			1555	573+52.35	100.00
			1198	590+34.19	100.00

SR-260 EXISTING R/W ℄

PT.	NORTHING	EASTING	DESCRIPTION
1204	1233822.36688	587343.74904	157+92.56
1271PC	1235015.85218	591531.92842	201+47.47
1271	1235932.01419	594746.92474	P.I.
1271CC	1227668.89805	593625.55454	RADIUS PT.
1271PT	1234192.16610	597601.47949	264+49.87
1300PC	1231848.91024	601446.04051	309+52.26
1300	1230877.59937	603039.66244	P.I.
1300CC	1238367.31719	605419.00262	RADIUS PT.
1300PT	1230751.12221	604901.67188	346+13.05
1267PC	1230644.73965	606467.84658	361+82.83
1267	1230532.51450	608120.03651	P.I.
1267CC	1224928.33358	606079.55918	RADIUS PT.
1267PT	1229556.17228	609457.60218	394+06.96
1268PC	1226084.96717	614213.07074	452+94.56
1268	1224620.62195	616219.18892	P.I.
1268CC	1229787.23821	616915.50520	RADIUS
1268PT	1225501.62930	618541.39545	498+46.81
1281TS	1226038.44634	619956.36668	513+60.19
1560	1226109.40169	620143.39554	S.P.I.
1281SC	1226139.93723	620238.63901	516+60.19
1281	1226692.71889	621680.93343	P.I.
1281CC	1223411.73157	621113.31697	RADIUS PT.
1281CS	1225687.52788	622853.69589	544+19.51
1561	1225626.76745	622933.14887	S.P.I.
1281ST	1225497.10661	623085.46692	547+19.51
1283TS	1225328.20217	623283.88571	549+80.08
1562	1225198.51759	623436.23166	S.P.I.
1283SC	1225139.83869	623517.27353	552+80.08
1283	1224483.92302	624275.69416	P.I.
1283CC	1226686.96761	624637.48512	RADIUS PT.
1283CS	1224862.82982	625204.05661	570+52.35
1563	1224892.51125	625299.61861	S.P.I.
1283ST	1224966.65775	625485.42903	573+52.35
1675	1225603.64132	627081.71199	590+71.03

GENERAL NOTES

FOUR ADOT P&M PROJECT #3794 TRACS H7254 S1D CONTROL STATIONS WERE USED TO ESTABLISH THE CONTROL BASELINE FOR THIS SURVEY AND THEY ARE AS FOLLOWS:

ADOT P&M CONTROL POINT - TRAV 12
GRID COORDINATES N 1225284.01900 E 635508.51900
GROUND COORDINATES (1.000409) N 1225785.16016 E 635768.44198
LATITUDE 34°22'04.00" NORTH, LONGITUDE 110° 22' 49.39" WEST

ADOT P&M CONTROL POINT - TRAV 14
GRID COORDINATES N 1224468.82700 E 623322.29800
GROUND COORDINATES (1.000409) N 1224969.63475 E 623577.23682
LATITUDE 34° 21' 55.66" NORTH, LONGITUDE 110° 25' 14.74" WEST

ADOT P&M CONTROL POINT - TRAV 15
GRID COORDINATES N 1230253.67000 E 606007.02100
GROUND COORDINATES (1.000409) N 1230756.84375 E 606254.87787
LATITUDE 34° 22' 52.41" NORTH, LONGITUDE 110° 28' 41.52" WEST

ADOT P&M CONTROL POINT - TRAV 20
GRID COORDINATES N 1240652.11200 E 578778.53200
GROUND COORDINATES (1.000409) N 1241159.53871 E 579015.25242
LATITUDE 34° 24' 34.32" NORTH, LONGITUDE 110° 34' 0 6.90" WEST

THE FOLLOWING PARAMETERS ARE SET FOR THE BASIS OF THIS SURVEY

SYSTEM: UNITED STATES STATE PLANE 1983
ZONE: ARIZONA EASTERN 0201
DATUM: NAD 83 (92)

UNITS: INTERNATIONAL FEET (1 FOOT = 0.3048 METERS EXACTLY)

GPS CALIBRATION AND TRANSLATION TO THE SURFACE WAS PERFORMED BY GPS SURVEY SOFTWARE. GRID ADJUSTMENT FACTOR (GAF) OF 1.000409 WAS ADOPTED IN CONCURRENCE WITH THE CONTROL SURVEY PERFORMED BY ADOT P&M.

ALL BEARINGS ARE GRID BEARINGS. DISTANCES ARE GROUND DISTANCES AND COORDINATES ARE GROUND COORDINATES. COORDINATES SHOWN TO 5 DECIMAL PLACES ARE FOR CALCULATION PURPOSES ONLY AND DO NOT REPRESENT THE ACCURACY OF THIS SURVEY.

FIELD SURVEYS VERIFIED THE LOCATION OF MONUMENTS. THE FIELD OBSERVATIONS, R/W PLANS, MAPS, AND THE R/W TITLE DOCUMENTS AVAILABLE AT THE TIME THE SURVEY WERE USED TO DETERMINE THE EXISTING RIGHT OF WAY. THIS RIGHT OF WAY MAY NOT REFLECT PRIOR OR PENDING ADOT DISPOSALS OR ACQUISITIONS THAT WERE NOT SHOWN ON SAID PLANS AND DOCUMENTS AT THE TIME THE SURVEY WAS PREPARED.

THIS SURVEY WAS PERFORMED UNDER MY DIRECT SUPERVISION

THIS RESULTS OF SURVEY IS ON FILE IN THE FILE ROOM OF THE RIGHT OF WAY PLANS SECTION OF THE ARIZONA DEPARTMENT OF TRANSPORTATION, 205 SOUTH 17TH AVE. MD 612E, PHOENIX, AZ 85007. (602) 712-7270 SEE ADOT R/W FILE COPY FOR MOST CURRENT ADDITIONS OR REVISIONS.

FOR ADDITIONAL INFORMATION ON SECTION CORNER DESCRIPTIONS, SEE CORNER RECOVERY SHEETS IN THE ADOT R/W PLANS SECTION RECORDS.

Click here for SR 260 Index

...\DGN\260RW214_RS-13.DGN

CHANGE ORDER REVISIONS			
C.O. NO.	DATE	BY	DESCRIPTION OF REVISIONS

DRAWING NO.	D-09-T-341	ARIZONA DEPARTMENT OF TRANSPORTATION INTERMODAL TRANSPORTATION DIVISION RIGHT OF WAY PLANS SECTION	REGISTERED LAND SURVEYOR CERTIFICATE NO. 18222 DAVID SHANE Date Signed 3-22-13 ARIZONA, U.S.A. Expires 6/30/2013
SURVEY	SEPT. 2011		
DRAWN/DATE	AD NOV. 2011	HIGHWAY NAME: Payson - Show Low	
ADOT REVIEW	M. Kennedy	FEDERAL AID NO.: 260-B(214)A	
GMTS 8828 NORTH CENTRAL AVENUE SUITE 202 PHOENIX, ARIZONA 85020 211004		PROJECT NO.: 260 NA 309 H7254	
ROUTE NO.: SR 260	LOCATION: Heber-Show Low, Overgaard-Willow Wash Seg		SHEET RS-13

RESULTS OF SURVEY

CALCULATED POINTS

PT.	NORTHING	EASTING
350	1229820.35935	600681.75864
361	1224764.85863	624481.88427
1204	1233822.36688	587343.74904
1267	1230532.51450	608120.03651
1267CC	1224928.33358	606079.55918
1267PC	1230644.73965	606467.84658
1267PT	1229556.17228	609457.60218
1268	1224620.62195	616219.18892
1268CC	1229787.23821	616915.50520
1268PC	1226084.96717	614213.07074
1268PT	1225501.62930	618541.39545
1271	1235932.01419	594746.92474
1271CC	1227668.89805	593625.55454
1271PC	1235015.85218	591531.92842
1271PT	1234192.16610	597601.47949
1281	1226692.71889	621680.93343
1281CC	1223411.73157	621113.31697
1281CS	1225687.52788	622853.69589
1281SC	1226139.93723	620238.63901
1281ST	1225497.10661	623085.46692
1281TS	1226038.44634	619956.36668
1283	1224483.92302	624275.69416
1283CC	1226686.96761	624637.48512
1283CS	1224862.82982	625204.05661
1283SC	1225139.83869	623517.27353
1283ST	1224966.65775	625485.42903
1283TS	1225328.20217	623283.88571
1300	1230877.59937	603039.66244
1300CC	1238367.31719	605419.00262
1300PC	1231848.91024	601446.04051
1300PT	1230751.12221	604901.67188
1310	1233863.68402	587488.73917
1311	1233759.66536	587488.60762
1312	1233967.70253	587488.87071
1313	1234617.34964	590133.50306
1314	1234721.43452	590133.86752
1315	1235260.04521	592767.94732
1316	1235159.40935	592768.02426
1317	1234995.67385	595403.60804
1318	1235098.56803	595403.47730
1319	1235201.38422	595403.34666
1320	1235360.66447	592767.87039
1321	1235365.68537	594436.94700
1322	1235248.94671	595188.16616
1323	1235048.07548	595171.79457
1324	1235055.99455	595133.50780
1325	1235224.43618	594754.64661
1326	1235148.52124	595179.98120
1328	1233638.70851	598701.67530
1329	1232958.83906	599817.13163
1330	1232795.09984	600085.77725
1331	1232796.71971	599698.83476
1332	1232959.23257	599432.20122
1333	1233431.90658	598656.68877
1336	1233535.30755	598679.18203
1337	1232959.03581	599624.66642
1338	1234764.04215	596457.50360
1339	1234872.03063	596456.41552
1340	1234646.43483	596481.61797
1341	1232795.90978	599892.30600
1342	1232429.82982	600685.07343
1343	1232654.48074	600316.48988
1344	1232537.48950	600316.29407
1345	1232312.81249	600684.92478
1347	1232420.49827	600316.09825
1348	1232195.78985	600684.77613
1349	1231512.31307	602293.90636
1350	1231402.72829	602293.53329
1351	1231293.42708	602293.16118
1352	1231295.37049	602821.91233
1353	1231200.52365	602790.10031
1354	1231105.67778	602758.28861
1355	1230777.24837	605992.64234
1356	1230576.56114	605995.97514
1357	1230676.90476	605994.30874
1358	1228324.46432	611314.62518
1359	1228199.31201	611316.46852
1360	1228074.15970	611318.31186
1361	1227321.86101	612688.16791

CALCULATED POINTS

PT.	NORTHING	EASTING
1362	1227325.22309	612513.94959
1364	1225313.87829	616611.72679
1365	1225213.64105	616611.90701
1366	1225113.41399	616612.08721
1368	1225759.29143	619220.55516
1379	1230048.23509	608867.13693
1380	1230046.21312	608655.48125
1381	1230044.05297	608429.36024
1385	1226084.94908	620406.83217
1386	1226087.44307	620085.51487
1387	1226089.58737	619809.24983
1388	1225865.71327	619219.15045
1389	1225652.86960	619221.95987
1504	1235112.02358	591504.52292
1505	1234106.78190	597549.42626
1506	1234277.56075	597653.51557
1507	1231763.52020	601393.99687
1509	1230651.35211	604894.89499
1510	1230850.89232	604908.44878
1511	1230544.96963	606461.06847
1512	1230744.50980	606474.62280
1513	1229475.39745	609398.64943
1515	1226004.19665	614154.11209
1516	1226165.73871	614272.02800
1517	1225408.13182	618576.86687
1518	1225595.12678	618505.92402
1543	1226044.71157	620269.16889
1544	1226235.16289	620208.10914
1545	1225608.09318	622792.94947
1546	1225766.96259	622914.44231
1547	1225420.95976	623020.64674
1548	1225573.25347	623150.28711
1550	1225404.34903	623348.70590
1551	1225058.84141	623458.62678
1552	1225220.83596	623575.92028
1553	1224767.33023	625233.71848
1554	1224958.32942	625174.39473
1555	1224873.77943	625522.49136
1560	1226109.40169	620143.39554
1561	1225626.76745	622933.14887
1562	1225198.51759	623436.23166
1563	1224892.51125	625299.61861
1671	1226190.01133	621812.83767
1675	1225603.64132	627081.71199
1676	1224883.84205	624478.73963
1677	1224783.25578	624481.39805
1678	1224682.73183	624484.05481
1682	1226315.01490	620511.55993
1683	1226213.19059	620513.32116
1684	1226111.22927	620515.08476
1690	1226293.54057	621810.69961
1691	1226086.21035	621814.98135
1692	1224761.33370	624060.91253
1693	1224771.32418	625246.38881

SECTION CORNERS

PT.	NORTHING	EASTING	DESCRIPTION
300	1238097.05417	584838.65117	MAG NAIL W/ SHINER
301	1235457.92882	584845.79160	3" BLM BRASS CAP
302	1238096.89058	587494.09252	2" GLO BRASS CAP
304	1235445.63687	590136.40336	2" GLO BRASS CAP
305	1232817.18335	587487.41575	2" GLO BRASS CAP
306	1232823.35678	584847.00412	2" GLO BRASS CAP
307	1238086.33247	592765.84924	2" GLO BRASS CAP
308	1238083.81473	595398.67359	2" GLO BRASS CAP
309	1235443.68893	595403.03879	2" GLO BRASS CAP
310	1232805.97939	595406.39026	2" GLO BRASS CAP
311	1232802.79413	592769.82596	2" GLO BRASS CAP
312	1235444.87357	592767.80601	3" BLM BRASS CAP
313	1238074.92149	598046.45979	2" GLO BRASS CAP
314	1232803.63603	598046.70878	2" GLO BRASS CAP
315	1232792.58907	600685.53424	2" GLO BRASS CAP
317	1227180.73148	600678.40555	2" GLO BRASS CAP
318	1232786.38207	603322.00381	2" GLO BRASS CAP
319	1227187.04255	603318.53406	2" GLO BRASS CAP
320	1229834.12619	606004.92288	2" GLO BRASS CAP
321	1230020.89480	606005.20305	2" GLO BRASS CAP
322	1232773.05868	611249.10281	3" BLM BRASS CAP
323	1227348.09024	611329.00598	3" BLM BRASS CAP
324	1232777.40151	608594.62726	3" BLM BRASS CAP
325	1232781.18188	605959.36316	3" GLO BRASS CAP
326	1230071.37018	611288.87867	3" BLM BRASS CAP
327	1222125.06360	616617.78915	TREE STUMP, FLUSH WITH GROUND
327RM	1222121.63376	616608.08320	3" BLM BRASS CAP
328	1224784.52321	616612.67854	3" BLM BRASS CAP
329	1227443.07135	616607.89862	3" BLM BRASS CAP
330	1227296.41206	614006.89657	3" BLM BRASS CAP
331	1222126.85665	619270.47011	3" BLM BRASS CAP
331RM	1222145.63105	619277.38273	3" BLM BRASS CAP
332	1224763.83799	619233.69457	3" BLM BRASS CAP
333	1227424.04662	619197.61417	3" BLM BRASS CAP
334	1227414.59447	620492.54076	3" BLM BRASS CAP
335	1227405.20808	621787.74168	3" BLM BRASS CAP
336	1226094.19098	619216.13468	3" BLM BRASS CAP
337	1226084.10521	620515.55392	3" BLM BRASS CAP
338	1226074.24379	621815.22848	3" BLM BRASS CAP
339	1224742.63657	621842.29996	3" ALUM. CAP RLS 15573
339RM	1224737.33925	621848.08747	3" BLM BRASS CAP
341	1227381.40622	624412.73099	3" BLM BRASS CAP
342	1224786.97478	627103.49929	3" BLM BRASS CAP
343	1222124.37900	624551.67005	3" BLM BRASS CAP
344	1232805.76908	590127.15970	2" GLO BRASS CAP
345	1227447.18890	627032.46714	3" BLM BRASS CAP
346	1226116.85518	627067.99485	3" BLM BRASS CAP
347	1227349.07550	606008.40567	2" GLO BRASS CAP
350	1229820.35935	600681.75864	C 1/4 CORNER CALCULATED
351	1229827.18285	603320.17008	C 1/4 CORNER CALCULATED
360	1235451.78366	587490.74749	C 1/4 CORNER CALCULATED
361	1224764.88139	624481.88367	C 1/4 CORNER CALCULATED

MISCELLANEOUS FOUND MONUMENTS

PT.	NORTHING	EASTING	DESCRIPTION
302BTN	1238102.62138	587501.63847	BEARING TREE
302BTW	1238089.34728	587506.23982	BEARING TREE
304BTE	1235450.24820	590215.25528	BEARING TREE
304BTW	1235470.44291	590112.65797	BEARING TREE
305BTS	1232809.39922	587491.25895	BEARING TREE
307BTS	1238054.22142	592778.61274	BEARING TREE
307BTW	1238105.85167	592741.55489	BEARING TREE
308BTE	1238084.60474	595418.09519	BEARING TREE
308BTN	1238095.94954	595395.87679	BEARING TREE
308BTS	1237995.96361	595416.29678	BEARING TREE
308BTW	1238067.54013	595369.16563	BEARING TREE
309BTE	1235445.78511	595417.64882	BEARING TREE
309BTN	1235495.89788	595364.23205	BEARING TREE
310BTE	1232817.76695	595441.12241	BEARING TREE
310BTW	1232803.73937	595377.89751	BEARING TREE
312BTN	1235618.79294	592795.67283	BEARING TREE
312BTW	1235498.16698	592731.05174	BEARING TREE
314BTE	1232775.15252	598097.10516	BEARING TREE
314BTN	1232857.96401	598065.39264	BEARING TREE
321BTN	1230035.08249	606014.32663	BEARING TREE
322BTN	1232850.96027	611232.00371	BEARING TREE
322BTW	1232754.97911	611187.46350	BEARING TREE
322BTE	1232827.74127	611294.10229	BEARING TREE
324BTE	1232771.25691	608603.99923	BEARING TREE
324BTN	1232791.10549	608589.48499	BEARING TREE
325BTN	1232818.96412	605981.90580	BEARING TREE
325BTS	1232779.15702	605936.07112	BEARING TREE
327BTS	1222079.14953	616632.20104	BEARING TREE
331BTS	1222013.80216	619227.71452	BEARING TREE
333BTN	1227466.24614	619190.09075	BEARING TREE
334BTN	1227433.52034	620507.05141	BEARING TREE
335BTS	1227389.90668	621787.76955	BEARING TREE
336BTW	1226061.14003	619193.36009	BEARING TREE
337BTN	1226095.96173	620508.62720	BEARING TREE
338BTS	1226066.96018	621817.80724	BEARING TREE
340	1227430.04659	627056.91040	2" IRON PIPE NO CAP
500	1234210.20314	589229.14366	3" BRASS CAP ON 2" IRON PIPE LS# 6713
500BTN	1234231.44712	589209.09003	BEARING TREE
501	1234970.70613	591749.93941	3" BRASS CAP ON 2" IRON PIPE LS# 6713
502	1234962.57526	592409.65414	3" BRASS CAP ON 2" IRON PIPE LS# 6713
503	1233711.61860	592398.84506	3" BRASS CAP ON 2" IRON PIPE LS# 6713
503BTE	1233641.88323	592451.38110	BEARING TREE
504	1232805.40082	600316.74249	3" USFS BRASS CAP ON 2" IRON PIPE LS# 11758
505	1230822.72951	600313.42394	3" USFS BRASS CAP ON 2" IRON PIPE LS# 11758
505BTE	1230782.11956	600356.91102	BEARING TREE
505BTS	1230797.26345	600291.22994	BEARING TREE
506	1230816.98234	602291.53918	3" USFS BRASS CAP ON 2" IRON PIPE LS# 11758
506BTN	1230849.24972	602290.87298	BEARING TREE
507	1232798.18029	602298.28396	3" USFS BRASS CAP ON 2" IRON PIPE LS# 11758
507BTN	1232819.21542	602314.28758	BEARING TREE
507BTW	1232824.22902	602259.69523	BEARING TREE
508	1236454.35804	596440.47203	2" USFS BRASS CAP ON 1 1/2" IRON PIPE
510	1236769.07444	599384.15099	8"x4"x8" SANDSTONE MARKED "4 HES 549"
511	1236784.78356	600750.58357	3"x2"x2" STONE MARKED "H-I"
512	1232957.86678	600768.22529	2" USFS BRASS CAP ON 1 1/2" IRON PIPE
513	1232960.13027	598554.06120	2" USFS BRASS CAP ON 1 1/2" IRON PIPE
513BTS	1232910.04212	598546.53885	BEARING TREE
514	1234665.24620	596458.49907	2" USFS BRASS CAP ON 1 1/2" IRON PIPE
515	1234482.87896	590133.03220	3" BLM BRASS CAP ON 2" IRON PIPE
515BTN	1234520.26181	590116.57665	BEARING TREE
516	1235039.29059	595171.07858	2" USFS BRASS CAP ON 1 1/2" IRON PIPE
517	1235525.22697	594078.10387	12"x13"X6" SANDSTONE MARKED "3 HES 550"
517BTS	1235454.92101	594015.08931	BEARING TREE
518	1236169.68274	594021.43727	2" USFS BRASS CAP ON 1 1/2" IRON PIPE
519	1239346.47183	595522.12637	2" USFS BRASS CAP ON 1 1/2" IRON PIPE
525	1236458.91075	599315.15390	2" USFS BRASS CAP ON 1 1/2" IRON PIPE

...\DGN\260RW214_RS-14.DGN

CHANGE ORDER REVISIONS

C.O. NO.	DATE	BY	DESCRIPTION OF REVISIONS

DRAWING NO.	D-09-T-341
SURVEY	SEPT. 2011
DRAWN/DATE	AD NOV. 2011
ADOT REVIEW	M. Kennedy
GMTS	6828 NORTH CENTRAL AVENUE SUITE 202 PHOENIX, ARIZONA 85020 211004
ROUTE NO.:	SR 260
LOCATION:	Heber-Show Low, Overgaard-Willow Wash Seg

ARIZONA DEPARTMENT OF TRANSPORTATION
INTERMODAL TRANSPORTATION DIVISION
RIGHT OF WAY PLANS SECTION

HIGHWAY NAME: Payson - Show Low

FEDERAL AID NO.: 260-B(214)A

PROJECT NO.: 260 NA 309 H7254

REGISTERED LAND SURVEYOR CERTIFICATE NO. 16222 DAVID SHANE Date Signed 3-22-13 ARIZONA, U.S.A. Expires 6/30/2013

SHEET RS-14

Click here for SR 260 Index

RESULTS OF SURVEY

EXISTING R/W MONUMENTATION

PT.	NORTHING	EASTING	DESCRIPTION	STATION	OFFSET	
1006	1233726.19442	587371.15081	ADOT BC IN CONC. STAMPED P.T. STA. 157+91.47,1967	157+92.56	100.00	RT
1007	1233918.53829	587316.34354	ADOT BC IN CONC. STAMPED P.T. STA. 157+91.47,1967	157+92.56	100.00	LT
1008	1234331.16903	589494.44046	ADOT BC IN CONC. STAMPED P.O.T. STA. 180+00.00,1967	180+00.35	100.09	RT
1009	1234523.20734	589439.75328	ADOT BC IN CONC. STAMPED P.O.T. STA. 180+00.00,1967	180+00.39	99.59	LT
1010	1234971.29137	591749.87610	ADOT AC IN CONC., STAMPED 1999	203+47.50	100.00	RT
1011	1235166.20213	591704.56581	3/4" REBAR W/ TAG, STAMPED LS 18436	203+52.05	100.06	LT
1012	1235173.64825	594346.38012	ADOT BC IN CONC. STAMPED STA. 230+00.00	229+99.75	100.15	RT
1013	1235372.76642	594365.49912	ADOT BC IN CONC. STAMPED STA. 230+00.00	229+99.75	99.88	LT
1014	1234542.35865	596723.19017	ADOT BC IN CONC. STAMPED STA. 255+00.00	255+02.83	100.22	RT
1015	1234727.14485	596799.17606	ADOT BC IN CONC. STAMPED STA. 255+00.00	254+96.27	99.47	LT
1024	1235179.67685	592966.89609	ADOT BC IN CONC. STAMPED STA. 216+00.00	216+00.00	99.83	RT
1025	1235378.82633	592949.42531	ADOT BC IN CONC. STAMPED STA. 216+00.00	216+00.00	100.08	LT
1026	1235015.32480	595320.03704	ADOT BC IN CONC. STAMPED STA. 240+00.00	240+00.01	100.12	RT
1027	1235210.15628	595364.96470	ADOT BC IN CONC. STAMPED STA. 240+00.00	240+00.00	99.82	LT
1028	1234107.05783	597548.97356	ADOT BC IN CONC. STAMPED STA. 264+49.30	264+49.32	100.00	RT
1029	1234277.76801	597653.10401	ADOT BC IN CONC. STAMPED STA. 264+49.30	264+49.40	99.96	LT
1030	1233299.75073	598872.91902	ADOT BC IN CONC. STAMPED STA. 280+00.00	280+00.00	100.31	RT
1031	1233470.60109	598977.30604	ADOT BC IN CONC. STAMPED STA. 280+00.00	280+00.21	99.91	LT
1032	1232796.79919	599698.44965	ADOT BC IN CONC. STAMPED STA. 289+66.64	289+66.67	100.13	RT
1033	1232795.12889	600085.55457	ADOT BC IN CONC. STAMPED STA. 292+97.98	292+98.09	99.91	LT
1034	1232195.79751	600684.64536	ADOT BC IN CONC. STAMPED STA.	301+21.57	100.06	RT
1035	1231737.55326	601436.55362	ADOT BC IN CONC. STAMPED STA. 310+02.17	310+01.46	100.19	RT
1036	1231773.24767	601378.03710	ADOT BC IN CONC. STAMPED STA. 309+52.20	309+33.57	100.00	RT
1037	1231960.50142	601455.29968	ADOT BC IN CONC. STAMPED STA. 309+02.23	309+02.08	100.11	LT
1038	1231934.30028	601498.08415	5/8" REBAR W/ NO TAG P.C. STA. 309+52.20	309+52.26	100.00	LT
1039	1231088.95580	602805.08755	ADOT BC IN CONC. STAMPED STA. 325+00.00	324+98.74	99.76	RT
1040	1231276.82872	602873.80186	ADOT BC IN CONC. STAMPED STA. 325+00.00	324+99.92	100.28	LT
1041	1230651.25910	604895.24878	ADOT BC IN CONC. STAMPED P.T. STA. 346+13.79	346+13.41	100.07	RT
1042	1230850.93043	604908.90314	ADOT BC IN CONC. STAMPED P.T. STA. 346+13.79	346+13.50	100.07	LT
1043	1230545.06815	606460.26693	ADOT BC IN CONC. STAMPED P.C. STA. 361+82.27	361+82.02	99.96	RT
1044	1230744.52782	606473.70873	ADOT BC IN CONC. STAMPED P.C. STA. 361+82.27	361+81.92	99.96	LT
1045	1230145.95259	608193.38609	ADOT BC IN CONC. STAMPED P.O.C. STA. 380+00.00	379+99.69	100.03	RT
1046	1230330.92702	608268.27878	ADOT BC IN CONC. STAMPED P.T. STA. 380+00.00	379+99.65	99.53	LT
1047	1229475.52745	609398.38717	ADOT BC IN CONC. STAMPED P.T. STA. 394+06.94	394+06.68	100.05	RT
1048	1229636.93942	609516.56546	ADOT BC IN CONC. STAMPED P.T. STA. 394+06.94	394+06.91	100.00	LT
1049	1228713.15605	610442.85793	ADOT BC IN CONC. STAMPED P.O.T. STA. 407+00.00	406+99.79	100.03	RT
1050	1228874.71366	610560.71478	ADOT BC IN CONC. STAMPED P.O.T. STA. 407+00.00	406+99.73	99.95	LT
1051	1227887.93340	611573.95704	ADOT BC IN CONC. STAMPED P.O.T. STA. 420+50.00	420+99.93	99.69	RT
1052	1228049.15499	611691.62986	ADOT BC IN CONC. STAMPED P.O.T. STA. 420+50.00	420+99.93	99.90	LT
1053	1227328.58517	612339.73127	ADOT BC IN CONC. STAMPED P.O.T. STA. 430+48.29	430+48.14	99.95	RT
1054	1227321.73250	612687.92586	ADOT BC IN CONC. STAMPED P.O.T. STA. 433+00.00	433+33.51	99.75	LT
1055	1226003.82227	614154.63281	ADOT BC IN CONC. STAMPED P.C. STA. 452+95.98	452+95.18	100.00	RT
1056	1226165.29986	614272.62139	ADOT BC IN CONC. STAMPED P.C. STA. 452+95.98	452+95.31	100.00	LT
1057	1225416.64171	615231.22653	ADOT BC IN CONC. STAMPED P.O.T. STA. 465+00.00	464+98.74	100.24	RT
1058	1225602.93057	615303.27147	ADOT BC IN CONC. STAMPED P.O.T. STA. 465+00.00	464+98.98	99.50	LT
1059	1225107.25551	616723.55085	ADOT BC IN CONC. STAMPED P.O.T. STA. 480+00.00	479+96.83	100.26	RT
1060	1225307.10962	616733.68945	ADOT BC IN CONC. STAMPED P.O.T. STA. 480+00.00	479+98.82	99.85	LT
1061	1225408.32491	618577.86819	ADOT BC IN CONC. STAMPED P.T. STA. 498+49.05	498+47.81	100.17	RT
1062	1225595.70557	618506.95728	ADOT BC IN CONC. STAMPED P.T. STA. 498+49.05	498+47.98	100.17	LT
1063	1225944.98537	619991.75739	ADOT BC IN CONC. STAMPED T.S. STA. 513+61.14	513+60.12	100.00	RT
1064	1226131.84755	619920.81842	ADOT BC IN CONC. STAMPED T.S. STA. 513+61.14	513+60.08	100.00	LT
1065	1226143.63837	621544.32814	ADOT BC IN CONC. STAMPED P.O.C. STA. 530+00.00	529+97.37	99.29	RT
1066	1226340.82067	621575.42793	ADOT BC IN CONC. STAMPED P.O.C. STA. 530+00.00	529+97.37	100.33	LT
1067	1225612.03295	622788.20009	5/8" REBAR W/ NO LS C.S. STA. 544+20.86	544+13.12	99.75	RT
1068	1225764.47469	622917.92460	5/8" REBAR W/ NO LS C.S. STA. 544+20.86	544+23.63	100.14	LT
1069	1225421.67842	623019.87335	ADOT BC IN CONC. STAMPED S.T. STA. 547+20.86	547+18.44	99.95	RT
1070	1225573.86299	623149.35682	ADOT BC IN CONC. STAMPED S.T. STA. 547+20.86	547+18.39	99.86	LT
1071	1225251.94177	623219.14156	ADOT BC IN CONC. STAMPED T.S. STA. 549+82.64	549+80.20	100.00	RT
1072	1225404.15082	623348.74327	ADOT BC IN CONC. STAMPED T.S. STA. 549+82.64	549+80.23	100.13	LT
1073	1226233.56847	620203.04274	5/8" REBAR W/ NO LS S.C. STA. 516+61.41	516+55.05	100.03	LT
1074	1225059.60476	623449.54563	5/8" REBAR W/ NO LS, BENT S.C. STA. 552+82.64	552+72.67	104.72	RT
1075	1225215.87226	623582.51805	5/8" REBAR W/ NO LS S.C. STA. 552+82.64	552+88.79	99.83	LT
1076	1224698.28119	624346.18182	ADOT BC IN CONC. STAMPED P.O.C. STA. 562+00.00	561+99.30	99.81	RT
1077	1224896.10847	624371.74439	ADOT BC IN CONC. STAMPED P.O.C. STA. 562+00.00	561+95.74	99.63	LT
1078	1226046.56430	620273.99769	5/8" REBAR W/ NO LS S.C. STA. 516+61.41	516+65.54	99.71	RT
1079	1224873.91291	625522.58693	ADOT BC IN CONC. STAMPED S.T. STA. 573+54.72	573+52.49	99.91	RT
1080	1225059.63986	625448.44056	ADOT BC IN CONC. STAMPED S.T. STA. 573+54.72	573+52.45	100.00	LT
1081	1224955.64370	625167.05643	5/8" REBAR W/ NO TAG C.S. STA. 592+83.79	570+44.11	99.60	LT
1082	1224769.96573	625241.25611	5/8" REBAR W/ NO TAG C.S. STA. 570+54.72	570+59.93	99.73	RT
1090	1234255.46933	589229.97572	ADOT BC IN CONC.	177+25.26	100.41	RT
1095	1231292.75789	602293.29749	5/8" REBAR W/ TAG, LS 14163	319+54.88	100.56	RT
1096	1231511.13208	602294.10187	5/8" REBAR W/ TAG, LS 14163	318+66.21	99.01	LT
1097	1234513.26095	590133.13859	1/2" REBAR W/ PLASTIC CAP ILLEGIBLE	186+64.50	100.00	RT
1098	1235109.17260	592406.77138	1/2" REBAR W/ PLASTIC CAP LS 21085	210+27.84	100.00	RT
1099	1232420.58321	600315.96829	5/8" REBAR W/ TAG, STAMPED LS 14163	296+89.77	100.00	RT
1100	1232654.31343	600316.46805	5/8" REBAR W/ TAG, STAMPED LS 14163	295+68.55	99.85	LT
1197	1225710.17493	627078.86985	ADOT AC FLUSH STAMPED LS 15573 STA. 591+10.13	591+07.87	100.00	LT
1198	1225497.10771	627084.55413	ADOT AC FLUSH STAMPED LS 15573 STA. 590+36.48	590+34.19	100.00	RT

PUBLIC INFORMATION USED IN PREPARATION OF SURVEY

ADOT RIGHT OF WAY PLANS AND AS-BUILTS

PROJECT NO.	DWG NO.	ADOT TRACS NO.	DESCRIPTION	DATE
S-309-702	D-9-T-217		RIGHT OF WAY PLAN SR-260	1963
F-053-2-806	D-9-T-218		RIGHT OF WAY PLAN SR-260	1966
F-053-2-807	D-9-T-229		RIGHT OF WAY PLAN SR-260	1967
	D-09-T-337	260 NA 317 H7705 01R	RESULTS OF SURVEY SR-260	2009
F-053-(2)5			AS BUILT SR 260	1967
F-053-(2)6			AS BUILT SR 260	1972
EDA-F-053-2(7)			AS BUILT SR 260	1973
F-053-2-709	D-4-T-394	260 GI 257 H2849 01R	RIGHT OF WAY PLAN SR-260	1993

GLO & BLM PLATS

PLAT NO.	DESCRIPTION	DATE
00488	T.12N. R.17E. SUBDIVISION OF TOWNSHIP	1939
00488-B	SURVEY OF LOT 13 IN SEC. 32	1987
00488-C	METES AND BOUNDS SURVEY IN SEC. 34	1987
HES 548	PLAT OF H.E.S. NO. 548	1921
HES 246	PLAT OF H.E.S. NO. 246	1916
HES 549	PLAT OF H.E.S. NO. 549	1920
HES 550	PLAT OF H.E.S. NO. 550	1921
00432	T.11N. R.17E. SUBDIVISION OF TOWNSHIP	1939
HES 452	PLAT OF H.E.S. NO. 452	1918
00433-A,C,D	T.11N. R.18E. DEPENDANT RE-SURVEY AND SUBDIVISION	1978
00435	T.11N. R.17E. SUBDIVISON OF TOWNSHIP	1884

GLO & BLM FIELD NOTES

BOOK	PAGES
4116	11-38
H46	1-12
4103	7 & 28
1352	35-37
5071	15-55
5255	3-14
H22	1-11
H40	1-7
H46	1-9
4104	10-11

NAVAJO COUNTY RECORDS

BOOK	PAGES
20	3-6 N.C.R. - SUBDIVISION PLAT - BISON RANCH
6	90 N.C.R - RECORD OF SURVEY

Click here for SR 260 Index

...\DGN\260RW214_RS-15.DGN

CHANGE ORDER REVISIONS			
C.O. NO.	DATE	BY	DESCRIPTION OF REVISIONS

DRAWING NO.	D-09-T-341
SURVEY	SEPT. 2011
DRAWN/DATE	AD NOV. 2011
ADOT REVIEW	M. Kennedy
GMTS	8828 NORTH CENTRAL AVENUE SUITE 202 PHOENIX, ARIZONA 85020 211004
ROUTE NO.:	SR 260
LOCATION:	Heber-Show Low, Overgaard-Willow Wash Seg

ARIZONA DEPARTMENT OF TRANSPORTATION
INTERMODAL TRANSPORTATION DIVISION
RIGHT OF WAY PLANS SECTION

HIGHWAY NAME: Payson - Show Low
FEDERAL AID NO.: 260-B(214)A
PROJECT NO.: 260 NA 309 H7254

REGISTERED LAND SURVEYOR CERTIFICATE NO. 18222 DAVID SHANE Date Signed 3-22-13 ARIZONA, U.S.A. Expires 6/30/2013

SHEET RS-15