FHWA REGION	STATE	PROJECT NUMBER	SHEET NUMBER	TOTAL SHEETS	FINALIZED PLANS
9	ARIZ.	S-987-701	1	52	

DRAWING NUMBER	D-7-T-826

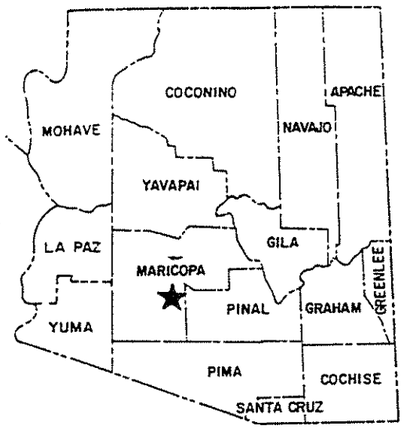

STATE OF ARIZONA
DEPARTMENT OF TRANSPORTATION

R/W PLANS FILE SET

R/W PLANS FILE SET

HIGHWAYS DIVISION
RIGHT OF WAY PLAN OF THE

MARICOPA - MOBILE - GILA BEND
MARICOPA-MOBILE, UNIT I
PROJECT S-987-701

238 MA 009 H1024 03R

MARICOPA COUNTY - DISTRICT 2
LENGTH OF PROJECT = 11.24 MILES

PRELIMINARY PRINT
FOR ENGINEERING USE ONLY
SUBJECT TO DESIGN CHANGES, ADDITIONS, ALTERATIONS & CORRECTIONS
DATE 9-20-93 BY [signature]

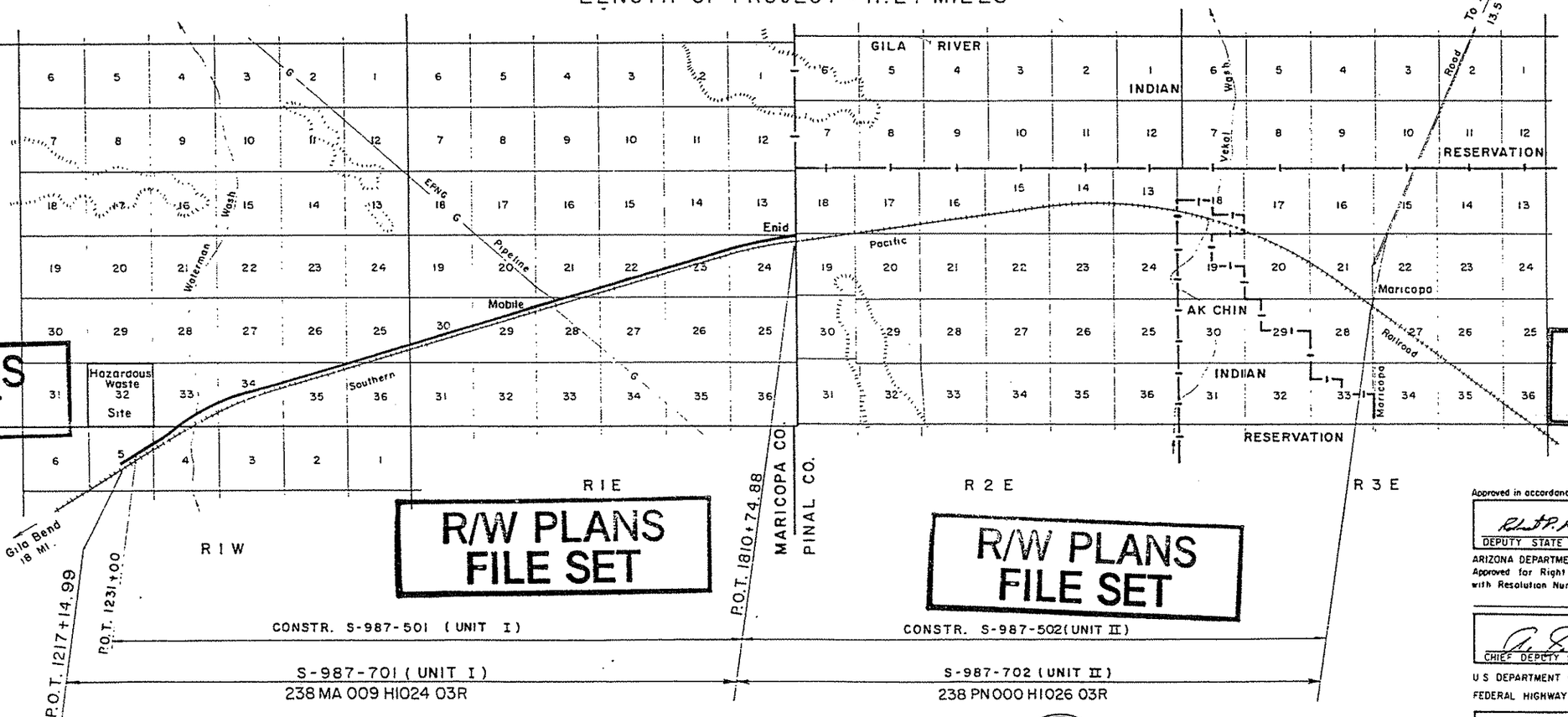

R/W PLANS FILE SET

R/W PLANS FILE SET

R/W PLANS FILE SET

R/W PLANS FILE SET

Approved in accordance with Advance Acquisition

[signature] 4/3/87
DEPUTY STATE ENGINEER DATE

ARIZONA DEPARTMENT OF TRANSPORTATION BOARD
Approved for Right of Way Acquisition in accordance with Resolution Number 87-01-A-01 Dated 1-19-87

State Engineer

[signature] 4/3/87
CHIEF DEPUTY STATE ENGINEER DATE

U S DEPARTMENT OF TRANSPORTATION
FEDERAL HIGHWAY ADMINISTRATION

DIVISION ENGINEER DATE

Public Hearing Requirements Certified N.R.
Environmental Clearance N.R.

REGISTERED LAND SURVEYOR 7140 MYRON G. JASMANN ARIZONA, U.S.A.

Click here for SR 238 Index

MARICOPA-MOBILE-GILA BEND
MARICOPA-MOBILE UNIT I
MARICOPA COUNTY

NOTE
Areas In Acres or Otherwise Noted

Click here for SR 238 Index

REGISTERED LAND SURVEYOR — CERTIFICATE NO. 15973 — KEITH E. HAMMARD — Date Signed 6-30-87 — ARIZONA, U.S.A.

REGISTERED LAND SURVEYOR — CERTIFICATE NO. 21140 — BYRON G. TASMANN — Date Signed 6-30-87 — ARIZONA, U.S.A.

REVISIONS			
C.O. No.	DATE	BY	DESCRIPTION
BC99	8-10-88	RJW	Added Note.

PROJECT NO.	S-987-701
DRAWING NO.	D-7-T-826
SHEET NO.	2 OF 52
DRAWN BY	J.E.V.
DATE COMP.	2-12-87
SCALE	—
CONSULTANT	DIBBLE & ASSOCIATES

Note: See parcel files for T-6059 thru T-6062 and T-6383 thru T-6393.

OWNERSHIP RECORD / ACQUISITION RECORD

PARCEL NUMBER	OWNER	DESCRIPTION	TOTAL AREA	AREA REQUIRED GROSS INCLUDING EXISTING R/W	AREA REQUIRED NET EXCLUDING EXISTING R/W	EASEMENT AREA	REMAINDER LEFT	REMAINDER RIGHT	SHEET NUMBER	BOARD APPROVAL	TYPE & DATE OF INSTRUMENT	RECORDED DATE	RECORDED BOOK	RECORDED PAGE
7-5080	U.S. of A., B.L.M.	Pt. E1/2, Sec. 5, T. 5 S. - R. 1 W.		7.2	2.4				11, 12		F.O.C.	6-14-90	90	265848
M-1	Clem, John et al	Pt. Rainbow #4685, 4686 & 4636	120		2.4				11, 12					
7-5080	U.S. of A., B.L.M.,	Pt. NW1/4, Sec. 4, T. 5 S. - R. 1 W.		9.4	6.3				12, 13		"	6-14-90	90	265848
M-1	Clem, John et al	Pt. Rainbow #4588, 4589 & 4637	120		6.3				12, 13					
7-5080	U.S. of A., B.L.M.	Pt. S1/2, Sec. 33, T. 4 S. - R. 1 W.			10.7				13, 14		"	6-14-90	90	265848
M-1	Clem, John et al	Pt. Rainbow #4523, 4549, 4550 & 4551	160		10.7				13, 14					
7-5080	U.S. of A., B.L.M.	Pt. SW1/4 & Pt. NE1/4, Sec. 34, T. 4 S. - R. 1 W.		11.6	5.5				14, 15, 16		"	6-14-90	90	265848
M-1	Clem, John et al	Pt. Rainbow #4498, 4499, 4523A, 4624 & 4552	200		5.5				14, 15, 16					
7-5080	U.S. of A., B.L.M.,	Pt. NE1/4, Sec. 35, T. 4 S. - R. 1 W.		6.4	2.2				17, 18		"	6-14-90	90	265848
M-1	Clem, John et al	Pt. Rainbow #4472, 4473 & 4500	120		2.2				17, 18					
7-5080	U.S. of A., B.L.M.,	Pt. NW1/4, Sec. 36, T. 4 S. - R. 1 W.		3.8	1.2				18, 19		"	6-14-90	90	265848
7-5080	U.S. of A., B.L.M.,	Pt. SW1/4, Sec. 25, T. 4 S. - R. 1 W.		2.5	1.0				19		F.O.C.	6-14-90	90	265848
M-1	Clem, John et al	Pt. Rainbow #4447	40		1.0				19					
7-5081	Halligan, Joyce A.	Pt. NW1/4 SE1/4, Sec. 34, T. 4 S. - R. 1 W.	34.3	1.9	0.6		1.3	31.1	15, 16	6-19-87	W.D. 5-14-87	6-30-87	87	416350
7-5082	MacDougal, Consuelo Gwendolyn	Pt. NW1/4, Sec. 35, T. 4 S. - R. 1 W.	147.4	6.3	2.4		98.5	42.6	16, 17	4-23-87	W.D. 4-1-87	5-8-87	87	291139
7-5083	Seitz, Margaret Duffy & Clark, H. Robert	Pt. SE1/4, Sec. 25, T. 4 S. - R. 1 W.	147.5	6.4	2.4		113.7	27.4	19, 20	6-19-87	W.D. 4-14-87	7-1-87	87	420266
7-5084	Marchiafava, Damiano, et ux	Pt. SW1/4, Sec. 30, T. 4 S. - R. 1 E.	4.8		0.2		4.6		20	6-19-87	W.D. 4-29-87	6-30-87	87	416349
7-5085	Mormino Trust, et al	Pt. SW1/4, Sec. 30, T. 4 S. - R. 1 E.	142.9	6.2	2.2		61.1	75.6	20, 21	6-19-87	W.D. 6-2-87	7-6-87	87	427653
7-5086	Bright, Walter E. et ux	Pt. E1/2, Sec. 30, T. 4 S. - R. 1 E.	308.4	6.3	2.4		178.3	123.8	21, 22	6-19-87	W.D. 4-17-87	7-20-87	87	459761
7-5089	Lung, Max E.	Pt. NW1/4, Sec. 29, T. 4 S. - R. 1 E.	112.6		2.4		110.2		22, 23	6-19-87	W.D. 5-14-87	7-22-87	87	465002
7-5090	Rhodes, Jerry Lee	Pt. NE1/4, Sec. 29, T. 4 S. - R. 1 E.	80.5		2.1		78.4		23	6-19-87	W.D. 5-14-87	7-15-87	87	448529

Click here for SR 238 Index

MARICOPA–MOBILE–GILA BEND
MARICOPA–MOBILE UNIT I
MARICOPA COUNTY

NOTE:
Areas In Acres or Otherwise Noted.
● *Parcels on Hold.*

REGISTERED LAND SURVEYOR CERTIFICATE NO. 15872 KEITH W. HUBBARD Not Valid Without Signature ARIZONA, U.S.A.

REVISIONS			
C.O. No.	DATE	BY	
7771	8-23-88	M.T.P.	ADDED T.C.E. PAR. 7-5080-A
7955	8-31-89	C.R.D.	ADD PARCEL 7-5080-B
8479	8-12-95	MJW	Plat Parcels on hold.

PROJECT NO.	S-987-701
DRAWING NO.	D-7-T-826
SHEET NO.	3 OF 52
DRAWN BY	J.E.V.
DATE COMP.	2-12-87
SCALE	–
CONSULTANT	DIBBLE & ASSOC.

OWNERSHIP RECORD										ACQUISITION RECORD				
PARCEL NUMBER	OWNER	DESCRIPTION	TOTAL AREA	AREA REQUIRED GROSS INCLUDING EXISTING R/W	AREA REQUIRED NET EXCLUDING EXISTING R/W	EASEMENT AREA	REMAINDER LEFT	REMAINDER RIGHT	SHEET NUMBER	BOARD APPROVAL	TYPE & DATE OF INSTRUMENT	RECORDED DATE	RECORDED BOOK	RECORDED PAGE
7–5091	School District # 86 of Maricopa County, Arizona	Pt. NE 1/4, Sec. 29, T 4 S – R 1 E	1.7		0.3		1.4		23		W. D.	10-13-87	87-630059	
7–5093	Hocker, R. Kelley Ross, A. Glynn	Pt. NW 1/4 NW 1/4, Sec. 28, T 4 S – R 1 E	1.0		2255 S.F.		1.0		24		F.O.C.	3-08-90	90-103091	
7–5094	Taylor, Alice May Nelson, Enda Lee Nelson, Ronnie Nelson, Athen Nelson, Chazz Nelson, Wayne Nelson, Hazel	Pt. NW 1/4, Sec. 28, T 4 S – R 1 E	5.6		0.2		5.4		24		O. I. P.	12-16-87	87-28131	
7–5095	GL-39 Partnership	Pt. SW 1/4 SE 1/4, Sec. 21, T 4 S – R 1 E	39.2	1.3	0.4		37.9		24, 25		F. O. C. 9-11-89	9-26-89	89-445518	
7–5096	Jones, Edward L. et ux	Pt. SW 1/4, Sec. 22, T 4 S – R 1 E	10.0		231 S.F.		10.0		26	6-19-87	W.D. 5-20-87	7-31-87	87	484-597
7–5097	Treadaway, Anne Personal Rep.	Pt. NE 1/4, Sec. 23, T 4 S – R 1 E, "Jefferson City"	117.2	2.1	0.9		20.6 & 33.0	61.5	28, 29		F. O. C. 10-18-89	11-27-89	89-543914	
7–5098	Johnson, James D. et al	Pt. NE 1/4, Sec. 24, T 4 S – R 1 E	73.2	2.9	0.4		18.5	51.8	30		W. D.	10-29-87	87-659467	
7–5099	Echeveste, Samuel P. et ux	Pt. Lot 1, NE 1/4, Sec. 24, T 4 S – R 1 E	85.8	5.8+0.8= 6.6 *	2.9+0.8= 3.7 *		11.8	67.4	30, 31		W. D.	9-16-87	87-578295	
~~7–5080–A M–1~~	~~U.S.A., B.L.M.~~ ~~Clem, John et al~~	~~Pt. NE 1/4, Sec. 34, T 4 S – R 1 W~~		DELETED 12-01-06		~~2.75 Ac. T.C.E.~~			~~16~~					
~~7–5080–B M–1~~	~~U.S.A., B.L.M.~~ ~~Clem, John et al~~	~~Pt. E 1/2, Sec. 5, T 5 S – R 1 W~~ ~~Pt. Rainbow # 4685, 4686 & 4636~~	~~117.6~~	DELETED 12-01-06		~~0.1 Ac. D.E.~~			~~11, 12~~					
~~7–5080–B M–1~~	~~U.S.A., B.L.M.~~ ~~Clem, John et al~~	~~Pt. NW 1/4, Sec. 4, T 5 S – R 1 W~~ ~~Pt. Rainbow # 4588, 4589 & 4637~~	~~113.7~~	DELETED 12-01-06		~~0.2 Ac. D.E.~~			~~12, 13~~					
~~7–5080–B M–1~~	~~U.S.A., B.L.M.~~ ~~Clem, John et al~~	~~Pt. S 1/2, Sec. 33, T 4 S – R 1 W~~ ~~Pt. Rainbow # 4523, 4549, 4550 & 4551~~	~~149.3~~	DELETED 12-01-06		~~2.1 Ac. D.E.~~			~~13, 14~~					
~~7–5080–B M–1~~	~~U.S.A., B.L.M.~~ ~~Clem, John et al~~	~~Pt. SW 1/4 & Pt. NE 1/4 Sec. 34, T 4 S – R 1 W~~ ~~Pt. Rainbow # 4498, 4499, 4523A, 4524 & 4552~~	~~194.5~~	DELETED 12-01-06		~~0.5 Ac. D.E.~~			~~14–16~~					
~~7–5080–B M–1~~	~~U.S.A., B.L.M.~~ ~~Clem, John et al~~	~~Pt. NE 1/4, Sec. 35, T 4 S – R 1 W~~ ~~Pt. Rainbow # 4472, 4473 & 4500~~	~~117.8~~	DELETED 12-01-06		~~1.8 Ac. D.E.~~			~~17, 18~~					
~~7–5080–B~~	~~U.S.A., B.L.M.~~	~~Pt. NW 1/4, Sec. 36, T 4 S – R 1 W~~		DELETED 12-01-06		~~0.5 Ac. D.E.~~			~~14, 15, 18, 19~~					
~~7–5080–B M–1~~	~~U.S.A., B.L.M.~~ ~~Clem, John et al~~	~~Pt. SW 1/4, Sec. 25, T 4 S – R 1 W~~ ~~Pt. Rainbow # 4447~~	~~39.0~~	DELETED 12-01-06		~~0.9 Ac. D.E.~~			~~19~~					

* 0.8 Additional Take

Click here for SR 238 Index

MARICOPA–MOBILE–GILA BEND
MARICOPA–MOBILE UNIT I
MARICOPA COUNTY

NOTE:
Areas In Acres or Otherwise Noted.
● Parcels on hold.

REGISTERED LAND SURVEYOR CERTIFICATE NO. 6811 JOHN W. HUBBARD ARIZONA, U.S.A.

REVISIONS			
C.O. No.	DATE	BY	
7955	8-31-88	C.R.D.	ADD SHEET
8699	8-10-93	M.W.	Put Parcels on hold.

PROJECT NO.	S-987-701
DRAWING NO.	D-7-T-826
SHEET NO.	4 OF 52
DRAWN BY	J.E.V.
DATE COMP.	2-12-87
SCALE	–
CONSULTANT	DIBBLE & ASSOC.

OWNERSHIP RECORD									ACQUISITION RECORD					
PARCEL NUMBER	OWNER	DESCRIPTION	TOTAL AREA	AREA REQUIRED GROSS INCLUDING EXISTING R/W	AREA REQUIRED NET EXCLUDING EXISTING R/W	EASEMENT AREA	REMAINDER LEFT	REMAINDER RIGHT	SHEET NUMBER	BOARD APPROVAL	TYPE & DATE OF INSTRUMENT	RECORDED DATE	RECORDED BOOK	RECORDED PAGE
● ~~7-5082-A~~	~~MacDougal, Consuelo Gwendolyn~~	~~Pt. NW 1/4, Sec. 35, T 4 S – R 1 W~~	~~141.1~~	DELETED 12-01-06		~~4.5 Ac. D.E.~~	~~94.0~~	~~42.6~~	~~16, 17~~					
● ~~7-5083-A~~	~~Seitz, Margaret Duffy & Clark, H. Robert~~	~~Pt. SE 1/4, Sec. 25, T 4 S – R 1 W~~	~~141.1~~	DELETED 12-01-06		~~4.7 Ac. D.E.~~	~~112.0~~	~~27.4~~	~~19, 20~~					
● ~~7-5084-A~~	~~Marchiafava, Damiano, et ux~~	~~Pt. SW 1/4, Sec. 30, T 4 S – R 1 E~~	~~4.6~~	DELETED 12-01-06		~~1.5 Ac. D.E.~~	~~3.1~~		~~20~~					
● ~~7-5085-A~~	~~Mormino Trust, et al~~	~~Pt. SW 1/4, Sec. 30, T 4 S – R 1 E~~	~~136.7~~	DELETED 12-01-06		~~2.3 Ac. D.E.~~	~~58.8~~	~~75.6~~	~~20, 21~~					
● ~~7-5086-A~~	~~Bright, Walter E., et ux~~	~~Pt. E 1/2, Sec. 30, T 4 S – R 1 E~~	~~302.1~~	DELETED 12-01-06		~~2.8 Ac. D.E.~~	~~175.5~~	~~123.8~~	~~21, 22~~					
● ~~7-5089-A~~	~~Lung, Max E.~~	~~Pt. NW 1/4, Sec. 29, T 4 S – R 1 E~~	~~110.2~~	DELETED 12-01-06		~~7.4 Ac. D.E.~~	~~102.8~~		~~22, 23~~					
● ~~7-5090-A~~	~~Rhodes, Jerry Lee~~	~~Pt. NE 1/4, Sec. 29, T 4 S – R 1 E~~	~~78.4~~	DELETED 12-01-06		~~0.8 Ac. D.E.~~	~~77.6~~		~~23~~					
● ~~7-5093-A~~	~~Hocker, R. Kelly Ross, A. Glynn~~	~~Pt. NW 1/4, NW 1/4, Sec. 28, T 4 S – R 1 E~~	~~1.0~~	DELETED 12-01-06			~~1.0~~		~~24~~					
~~7-5094-A~~	~~Taylor, Alice May Nelson, Enda Lee Nelson, Ronnie Nelson, Athen Nelson, Chazz Nelson, Wayne Nelson, Hazel~~	~~Pt. NW 1/4, Sec. 28, T 4 S – R 1 E~~	~~5.4~~	DELETED 12-01-06		~~0.8 Ac. D.E.~~	~~4.5~~		~~24~~		OIP	12-16 1987	87-28131	
● ~~7-5095-A~~	~~CL-39 Partnership~~	~~Pt. SW 1/4, SW 1/4, Sec. 21, 28 T 4 S – R 1 E~~	~~40.5~~	DELETED 12-01-06		~~2.0 Ac. D.E.~~	~~36.5~~	~~1.9~~	~~24, 25~~					
● ~~7-5097-A~~	~~Mobile Joint Venture~~	~~Pt. NE 1/4, Sec. 23, T 4 S – R 1 E "Jefferson City"~~	~~115.1~~	DELETED 12-01-06			~~20.6 & 33.0~~	~~61.5~~	~~28, 29~~					
● ~~7-5098-A~~	~~J & A Land Investment # 3~~	~~Pt. NE 1/4, Sec. 24, T 4 S – R 1 E~~	~~149.5~~	DELETED 12-01-06			~~30.3~~	~~116.5~~	~~30, 31~~					
● ~~7-6586~~	~~Southern Pacific Transportation Company~~	~~Pt. Sec. 21, 22, 23, 24 and 28, T 4 S – R 1 E~~	~~401.9~~	DELETED 12-01-06		~~2.4 Ac. D.E.~~		~~98.6~~	~~24-29~~					
● ~~7-6587~~	~~Gaines, Boyd L.~~	~~Pt. NW 1/4, Sec. 28, T 4 S – R 1 E~~	~~0.6~~	DELETED 12-01-06			~~0.6~~		~~24~~					
● ~~7-6588~~	~~Cohen, Joseph H., et ux~~	~~Pt. NW 1/4, Sec. 28, T 4 S – R 1 E~~	~~0.4~~	DELETED 12-01-06			~~0.4~~		~~24~~					
● ~~7-6589~~	~~Mobile Road 148 Partnership~~	~~Pt. S 1/2, Sec. 22, T 4 S – R 1 E~~	~~100.2~~	DELETED 12-01-06		~~2.0 Ac. D.E.~~	~~98.1~~		~~25-27~~					
● ~~7-6590~~	~~Harper, Louis C.~~	~~Pt. SW 1/4, Sec. 22, T 4 S – R 1 E~~	~~10.0~~	DELETED 12-01-06		~~3507 S.F. D.E.~~	~~9.9~~		~~26~~					
● ~~7-6591~~	~~The 4-M Hog Ranch~~	~~Pt. SW 1/4, Sec. 22, T 4 S – R 1 E~~	~~10.0~~	DELETED 12-01-06		~~2.2 Ac. D.E.~~	~~7.8~~		~~26~~					
● ~~7-6592~~	~~Williams, Ora Mae~~	~~Pt. S 1/2, Sec. 22, T 4 S – R 1 E~~	~~5.0~~	DELETED 12-01-06		~~4033 S.F. D.E.~~	~~4.9~~		~~27~~					
● ~~7-6593~~	~~Arizona Conference Corporation of Seventh Day Adventists~~	~~Pt. S 1/2, Sec. 22, T 4 S – R 1 E~~	~~1.0~~	DELETED 12-01-06		~~3014 S.F. D.E.~~	~~0.9~~		~~27~~					

PER ASST. A.G. CONDEMN.
DISMISSED 2-12-1992.

MARICOPA–MOBILE–GILA BEND
MARICOPA–MOBILE UNIT I
MARICOPA COUNTY

NOTE:
Areas In Acres or Otherwise Noted.
● Parcels on hold.

REVISIONS			
C.O. No.	DATE	BY	
7955	8-31-89	C.R.D.	ADD SHEET
8699	8-10-93	HJW	Put Parcels on hold.

PROJECT NO.	S–987–701
DRAWING NO.	D–7–T–826
SHEET NO.	5 OF 52
DRAWN BY	J.E.V.
DATE COMP.	2–12–87
SCALE	–
CONSULTANT	DIBBLE & ASSOC.

	OWNERSHIP RECORD									ACQUISITION RECORD					
	PARCEL NUMBER	OWNER	DESCRIPTION	TOTAL AREA	AREA REQUIRED GROSS INCLUDING EXISTING R/W	AREA REQUIRED NET EXCLUDING EXISTING R/W	EASEMENT AREA	REMAINDER LEFT	REMAINDER RIGHT	SHEET NUMBER	BOARD APPROVAL	TYPE & DATE OF INSTRUMENT	RECORDED DATE	RECORDED BOOK	RECORDED PAGE
●	~~7-6594~~	~~Hill, Charles A., et al~~	~~Pt. S 1/2, Sec. 22, T 4 S – R 1 E~~	~~1.1~~	DELETED 12-01-06		~~1695 S.F. D.E.~~	~~1.1~~		~~27~~					
●	~~7-6595~~	~~Walker, Hudson, et ux~~	~~Pt. S 1/2, Sec. 22, T 4 S – R 1 E~~	~~4.0~~	DELETED 12-01-06		~~11111 S.F. D.E.~~	~~3.7~~		~~27~~					
●	~~7-6596~~	~~Williams, Ora Mae~~	~~Pt. S 1/2, Sec. 22, T 4 S – R 1 E~~	~~2.1~~	DELETED 12-01-06		~~1772 S.F. D.E.~~	~~2.1~~		~~27~~					
●	~~7-6597~~	~~Oppenheimer, Audrey Myrna Et Vir~~	~~Pt. W 1/2, Sec. 23, T 4 S – R 1 E~~	~~127.8~~	DELETED 12-01-06			~~24.4~~	~~103.4~~	~~27-29~~					
●	~~7-6598~~	~~Oppenheimer, Seth Frederick~~	~~Pt. NW 1/4, Sec. 23, T 4 S – R 1 E~~	~~9.6~~	DELETED 12-01-06		~~1.1 Ac. D.E.~~	~~7.8~~	~~0.4~~	~~28~~					
●	~~7-6599~~	~~Wretten, Lloyd A, et al~~	~~Pt. E 1/2, E 1/2, Sec. 23, T 4 S – R 1 E~~	~~27.6~~	DELETED 12-01-06		~~0.7 Ac. D.E.~~	~~17.3~~	~~9.6~~	~~29~~					
●	~~7-6600~~	~~S.A.M. Ventures, et al~~	~~Pt. W 1/2, NW 1/4, Sec. 24, T 4 S – R 1 E~~	~~73.7~~	DELETED 12-01-06		~~1.0 Ac. D.E.~~	~~40.0~~	~~32.7~~	~~29~~					

Click here for SR 238 Index

MARICOPA - MOBILE - GILA BEND
MARICOPA - MOBILE UNIT I
MARICOPA COUNTY

Click here for SR 238 Index

REVISIONS				PROJECT NO.	S-987-701
C.O. NO.	DATE	BY	DESCRIPTION	DRAWING NO.	D-7-T-826
				SHEET NO.	6 OF 52
				DRAWN BY	J.E.V.
				DATE COMP.	2-12-87
				SCALE	NONE
				CONSULTANT	DIBBLE & ASSOCI

INDEX TO EXISTING RIGHT OF WAY

NO.	SUBDIVISION	SEC.	TWP.	RANGE	ACQUIRED FROM	TYPE	BOOK	PAGE	WIDTH	YEAR	ORIGINAL PARCEL NO.
1		28	4-S	1-E	Mobile Elem. School District # 86	Esmt.	14583	628	17'	1980	
2		28	4-S	1-E	Opal Gaines	Esmt.	14583	558	17'	1980	
3		28	4-S	1-E	Opal Gaines	Esmt.	14583	558	17'	1980	
4		28	4-S	1-E	Richard L. Piper	Esmt.	14583	630	17'	1980	
5		28	4-S	1-E	Opal Gaines	Esmt.	14583	558	17'	1980	
6		28	4-S	1-E	Opal Gaines	Esmt.	14583	558	17'	1980	
7		28	4-S	1-E	Walter E. & Wylma M. Sample	Esmt.	14583	632	17'	1980	
8		28	4-S	1-E	Richard J. & Elaine L. Herbert Melvin R. & Marian R. Martin	Esmt. Esmt.	15709	771 773	17' 17'	1981 1981	
9		28	4-S	1-E	Cordella Mongomery	Esmt.	14583	560	17'	1980	
10		28	4-S	1-E	Baptist Church of Galilee	Esmt.	14583	562	80'	1980	
11		28	4-S	1-E	Provident Energy Co. Inc.	Esmt.	14583	564	80'	1980	
12		21	4-S	1-E	Robert F. & Dorothy M. Garcia Mary T. Silva Donald R. & Judith O. Holmes Leonard T. & Marlene K. O'Neil	Esmt. Esmt. Esmt. Esmt.	14583 14583 15825 15900	568 570 961 293	80' 80' 80' 80'	1982 1982 1982 1982	
13		22	4-S	1-E	Ora Mae Williams	Esmt.	14583	572	63' 80'	1980	
14		22	4-S	1-E	William M. & Patricia M. Stoute	Esmt.	14583	566	17'	1980	
15		22	4-S	1-E	Harry C. & Patricia Brock	Esmt.	14583	574	17'	1980	
16		22	4-S	1-E	Henry & Seletha L. Moore	Esmt.	14583	576	17'	1980	
17		22	4-S	1-E	Henry Moore Jr Ora Mae Williams	Esmt.	14583	578 580	17'	1980	
18		22	4-S	1-E	Ariz. Conference Corp. of Seventh-Day Adventists	Esmt.	14583	582	17'	1980	
19		22	4-S	1-E	Hudson & Ira L. Walker	Esmt.	14583	584	17'	1980	
20		23	4-S	1-E	Leonard S. & Audrey M. Oppenheimer Audrey Comer & Leonard Oppenheimer Audrey Comer & Leonard S. Oppenheimer Audrey Comer & Leonand Oppenheimer	Esmt. Esmt. Esmt. Esmt.	14583 14583 14967 14583	1185 586 184 592	40' 80' 80' 80'	1978 1980 1980 1980	
21		23	4-S	1-E	Seth Frederich Oppenheimer	Esmt.	14583	590	80'	1980	
22	Jefferson City	23	4-S	1-E	The Peoples Farming - Industrial Cooperative, a Corp. of Maricopa Co. Az.	R/W	31	18	63'		
23		23	4-S	1-E	Lora Mae Jones	Esmt.	14583	594	80'	1980	
24		24	4-S	1-E	Ronald E. & Patricia L. Thoene (Jt. Tenants)	Esmt.	14583	596	80'	1980	
25		24	4-S	1-E	Nick & Congretta Ligreci & Lorenzo & Carmella Geraci; Grace Lutheran Church; Edwin A. & Cheryl White; Miriam Louise Weiler;	Esmt. Esmt. Esmt. Esmt.	14583 15906 15906 15937	598 284 288 739	80' 80' 80' 80'	1980 1982 1982 1982	
26		24	4-S	1-E	James O. & Nancy W. Johnson Evelyn W. Thullen	Esmt.	14634 14694	398 396	80' 80'	1980 1980	
27		24	4-S	1-E	Samuel P. Echeveste Foundation Invest. Corp.	Esmt.	14683 14683	624 626	80' 80'	1980 1980	

INDEX TO EXISTING RIGHT OF WAY

NO.	SUBDIVISION	SEC.	TWP.	RANGE	ACQUIRED FROM	TYPE	BOOK	PAGE	WIDTH	YEAR	ORIGINAL PARCEL NO.
A		5, 4 33, 34 35, 36 25	5-S & 4-S	1-W	U.S. of A., BLM	Esmt.	A.R.S. 28-1861		66'	1987	
A		34, 35 25, 30 29, 28 21, 23	4-S	1-W & 1-E	Various	Esmt.	A.R.S. 28-1861		63'	1987	

MARICOPA-MOBILE-GILA BEND
MARICOPA-MOBILE UNIT I
MARICOPA COUNTY

REVISIONS			
C.O. No.	DATE	BY	DESCRIPTION
7955	8-31-89	C.R.D.	ADD NEW R/W & NEW D.E.-1989 & REVISE SHT. NO.

PROJECT NO.	S-987-701
DRAWING NO.	D-7-T-826
SHEET NO.	7 OF 52
DRAWN BY	J.E.V.
DATE COMP.	2-12-87
SCALE	1"= 500'
CONSULTANT	DIBBLE & ASSOCIA

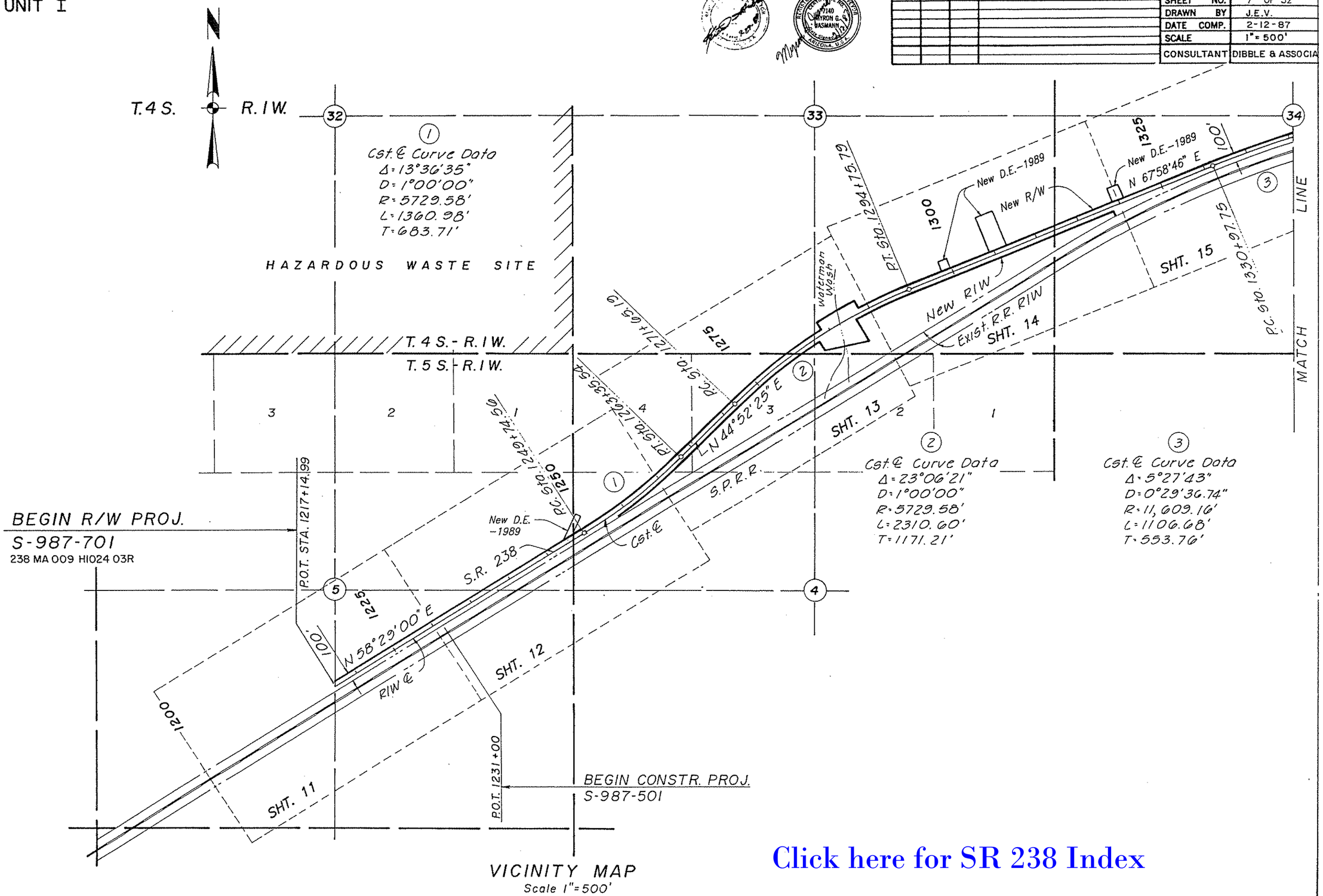

VICINITY MAP
Scale 1"=500'

Click here for SR 238 Index

MARICOPA-MOBILE-GILA BEND
MARICOPA-MOBILE UNIT I
MARICOPA COUNTY

REVISIONS				PROJECT NO.	S-987-701
C.O No.	DATE	BY	DESCRIPTION	DRAWING NO.	D-7-T-826
7955	8-31-89	C.R.D.	ADD NEW R/W & NEW D.E.-1989 & REVISE SHT. NO.	SHEET NO.	8 OF 52
				DRAWN BY	J.E.V.
				DATE COMP.	2-12-87
				SCALE	1"=500'
				CONSULTANT	DIBBLE & ASSOCI

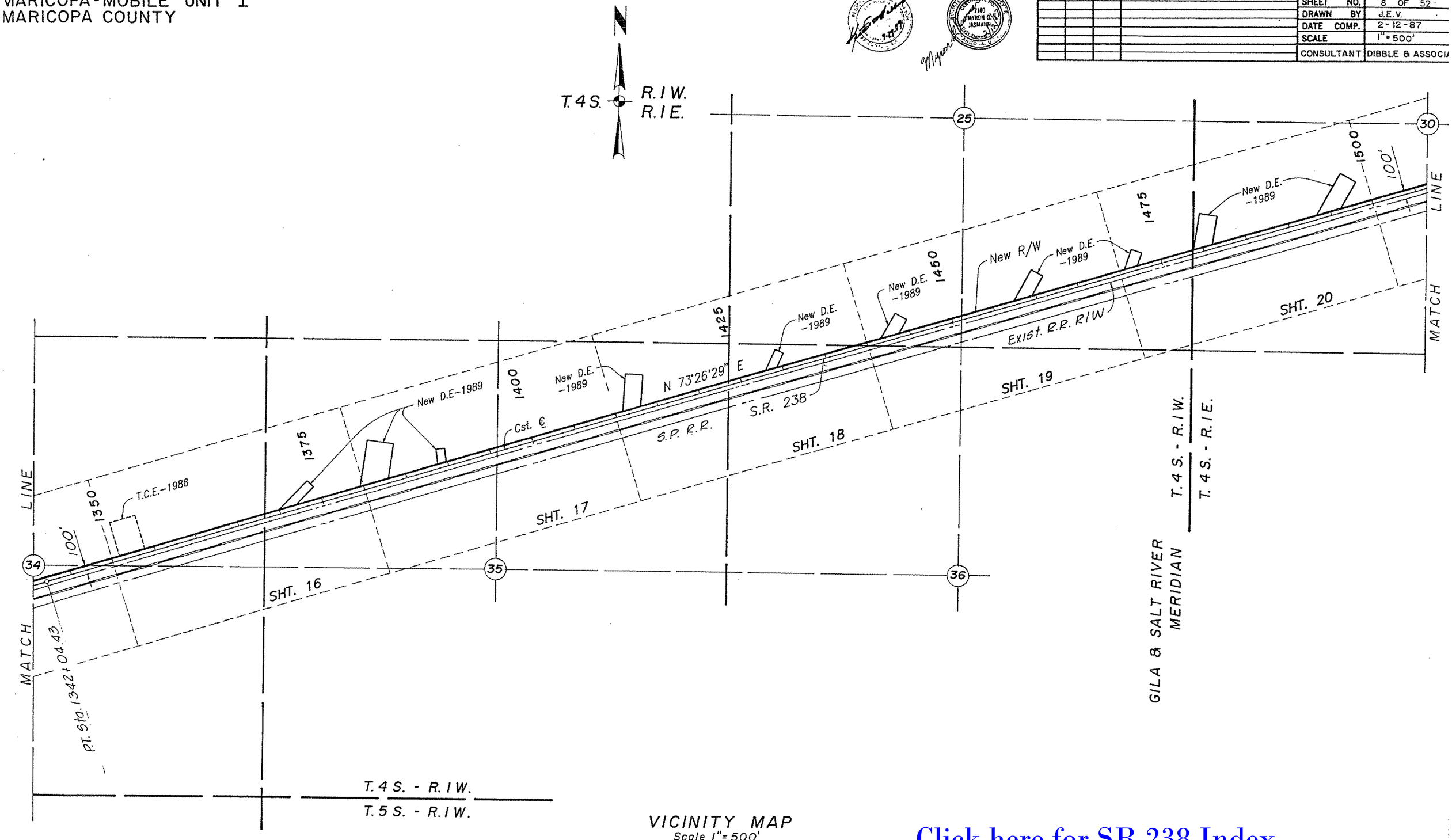

VICINITY MAP
Scale 1"=500'

Click here for SR 238 Index

MARICOPA-MOBILE-GILA BEND
MARICOPA-MOBILE UNIT I
MARICOPA COUNTY

REVISIONS				PROJECT NO.	S-987-701
C.O No.	DATE	BY	DESCRIPTION	DRAWING NO.	D-7-T-826
7955	8-31-89	C.R.D.	ADD NEW R/W & NEW D.E.-1989 & REVISE SHT. NO.	SHEET NO.	9 OF 52
				DRAWN BY	J.E.V.
				DATE COMP.	2-12-87
				SCALE	1"= 500'
				CONSULTANT	DIBBLE & ASSOC

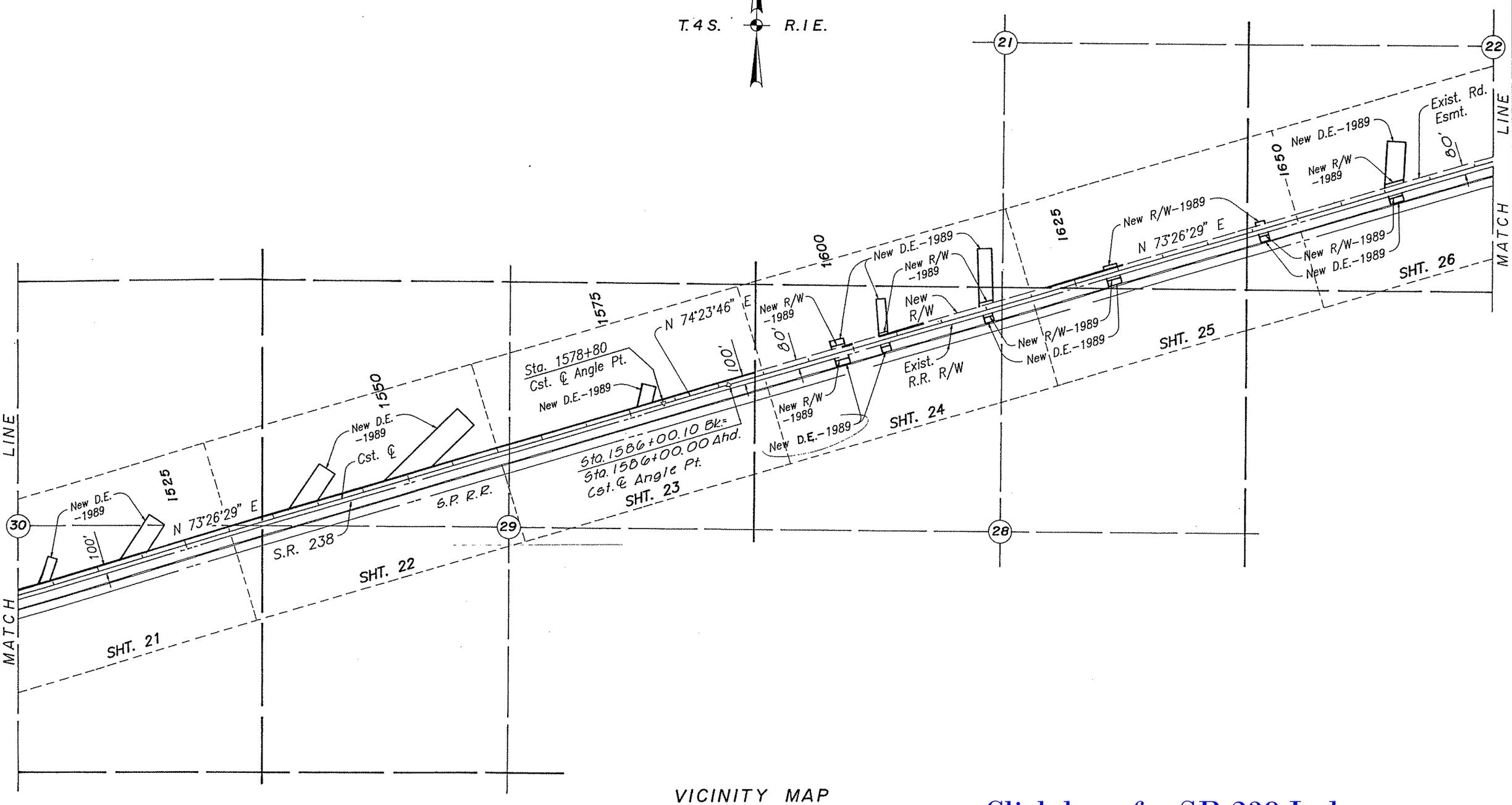

VICINITY MAP
Scale 1"= 500'

Click here for SR 238 Index

MARICOPA-MOBILE-GILA BEND
MARICOPA-MOBILE UNIT I
MARICOPA COUNTY

REVISIONS				PROJECT NO.	S-987-701
C.O. No.	DATE	BY	DESCRIPTION	DRAWING NO.	D-7-T-826
7955	8-31-89	C.R.D.	ADD NEW R/W & NEW D.E.-1989 & REVISE SHT. NO.	SHEET NO.	10 OF 52
				DRAWN BY	J.E.V.
				DATE COMP.	2-12-87
				SCALE	1"=500'
				CONSULTANT	DIBBLE & ASSOC

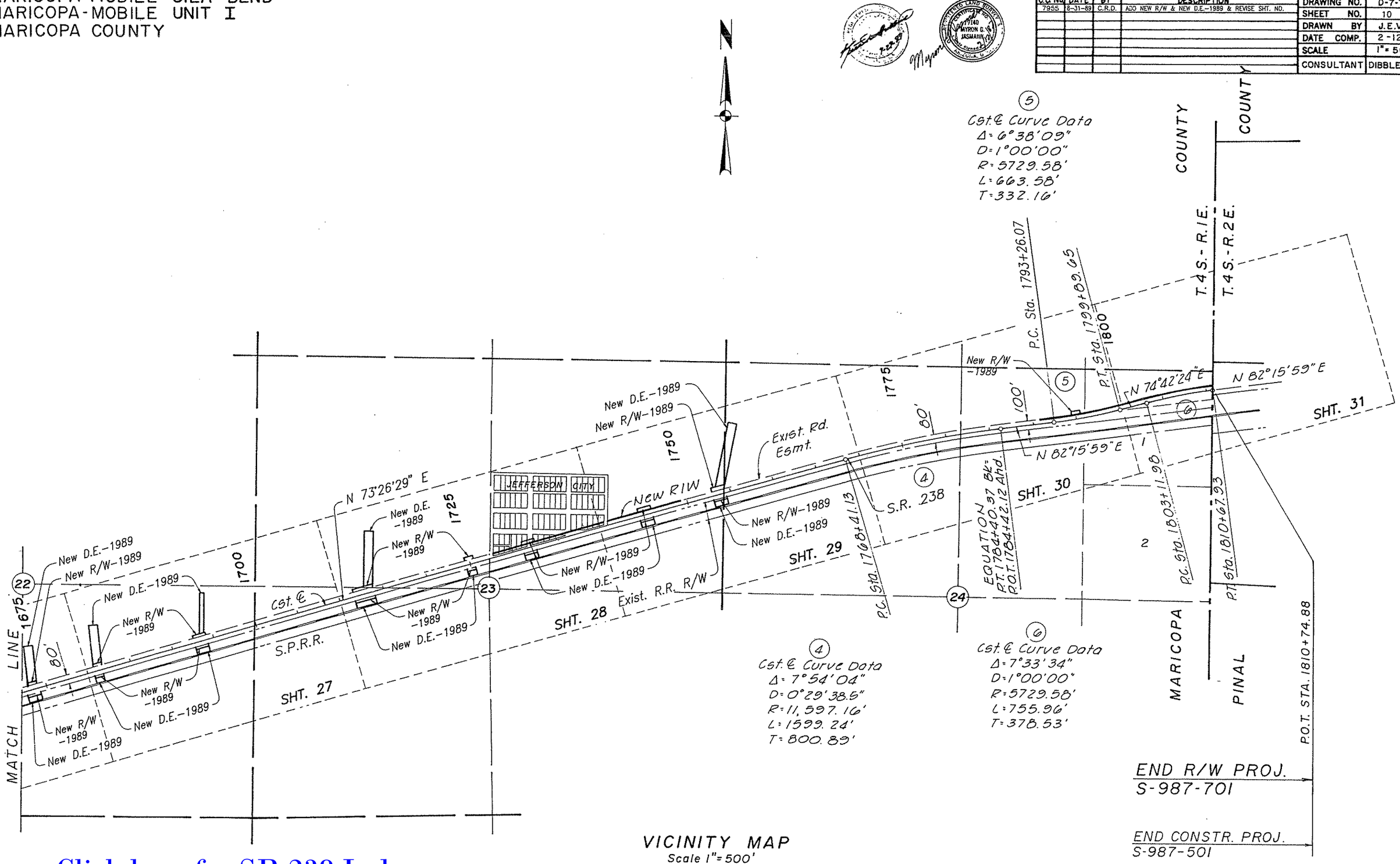

VICINITY MAP
Scale 1"=500'

Click here for SR 238 Index

MARICOPA-MOBILE-GILA BEND
MARICOPA-MOBILE UNIT I
MARICOPA COUNTY

REVISIONS				PROJECT NO.	S-987-701
C.O. No.	DATE	BY	DESCRIPTION	DRAWING NO.	D-7-T-826
7543	7-23-87	JMG	Added distance along Mid-Sec. Line.	SHEET NO.	11 OF 52
				DRAWN BY	J.E.V.
				DATE COMP.	2-12-87
				SCALE	1"=100'
				CONSULTANT	DIBBLE & ASSOCIA

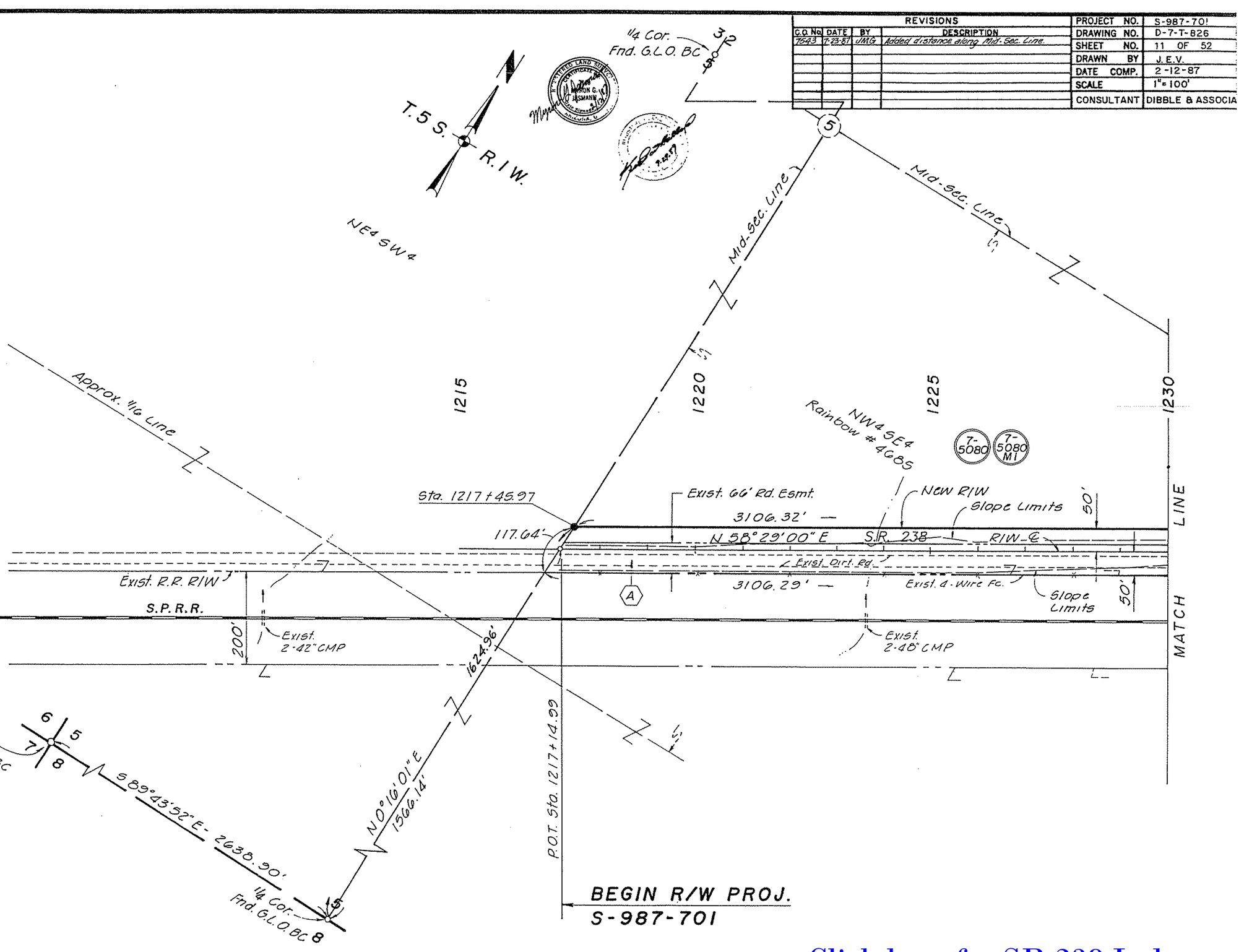

Click here for SR 238 Index

MARICOPA-MOBILE-GILA BEND
MARICOPA-MOBILE UNIT I
MARICOPA COUNTY

TANGENT TABLE		
NO.	BEARING	DISTANCE
T-1	N 58°29'00" E	90.11'
T-2	N 25°17'29" E	181.14'
T-3	N 0°16'47" E	116.67'
T-4	N 25°17'29" E	94.43'
T-5	N 64°31'00" W	50.00'
T-6	N 25°17'29" E	200.00'

REVISIONS			
C.O No.	DATE	BY	DESCRIPTION
7543	7-23-87	UMG	Added distance along Section Line.
7955	8-31-89	C.R.D.	ADD PARCEL 7-5080-B & REVISE SHEET NO.

PROJECT NO.	S-987-701
DRAWING NO.	D-7-T-826
SHEET NO.	12 OF 52
DRAWN BY	J.E.V.
DATE COMP.	2-12-87
SCALE	1"=100'
CONSULTANT	DIBBLE & ASSOCIA

T. 4 S. - R. 1 W.
T. 5 S. - R. 1 W.
Hazardous Waste Site
LOT 1
LOT 4
32
33
5
4
Sec. Cor. Fnd. G.L.O. BC
Approx. 1116 Line
SE 1/4 NE 1/4 Rainbow #4636
Mid-Sec. Line
Rainbow #4685
1230
1235
1240
1245
1250
1255
1260
2022.63'
N 0°16'47" E
2081.46'
Sec. Line
7-5080
7-5080 M1
7-5080-B
T1
T2
T3
T4
T5
T6
50.00' Lt.
P.O.T. 1247+62.19
New D.E.-1989
P.O.T. Sta. 1237+57.38
Slope Limits
Exist. 66' Rd. Esmt.
New R/W
122.27'
R=5679.58'
L=1349.10'
N 44°52'25" E
50'
S.R. 238
N 58°29'00" E
Cst. ℄
117.66'
189.98'
3106.32'
3106.29'
Slope Limits
Exist. R.R. R/W
S.P.R.R.
Exist. 20' Wood Bridge
Exist. Dirt Rd.
N31°31'00"W 66.00'
1056.21'
Exist 4 Wire Fc.
60'
MATCH LINE
MATCH LINE
200'
618.65'
559.82'
S 89°45'18" E
808.92'
Sta. 1258+41.28
50.00' Rt.
Sta. 1258+31.53
115.25' Rt.
P.O.T. Sta. 1248+21.30
P.C. Sta. 1249+74.56
Rainbow #4637 SW1/4 NW1/4
Rainbow #4686 NE4 SE4
STA. 1231+00
BEGIN CONSTR. PROJ.
S-987-501
1/4 Cor. Fnd. G.L.O. BC
Cst. ℄ Curve Data
PI. Sta. 1256+58.27
Δ=13°36'35"
D=1°00'00"
R=5729.58'
L=1360.98'
T=683.71'

[Click here for SR 238 Index]

MARICOPA-MOBILE-GILA BEND
MARICOPA-MOBILE UNIT I
MARICOPA COUNTY

REVISIONS			
C.O. No.	DATE	BY	DESCRIPTION
7543	7-23-87	JMG	Added dist. & LTB's bet. sta. 1279 & 1285.

PROJECT NO.	S-987-701
DRAWING NO.	D-7-T-826
SHEET NO.	13 OF 52
DRAWN BY	J.E.V.
DATE COMP.	2-12-87
SCALE	1"=100'
CONSULTANT	DIBBLE & ASSOCI

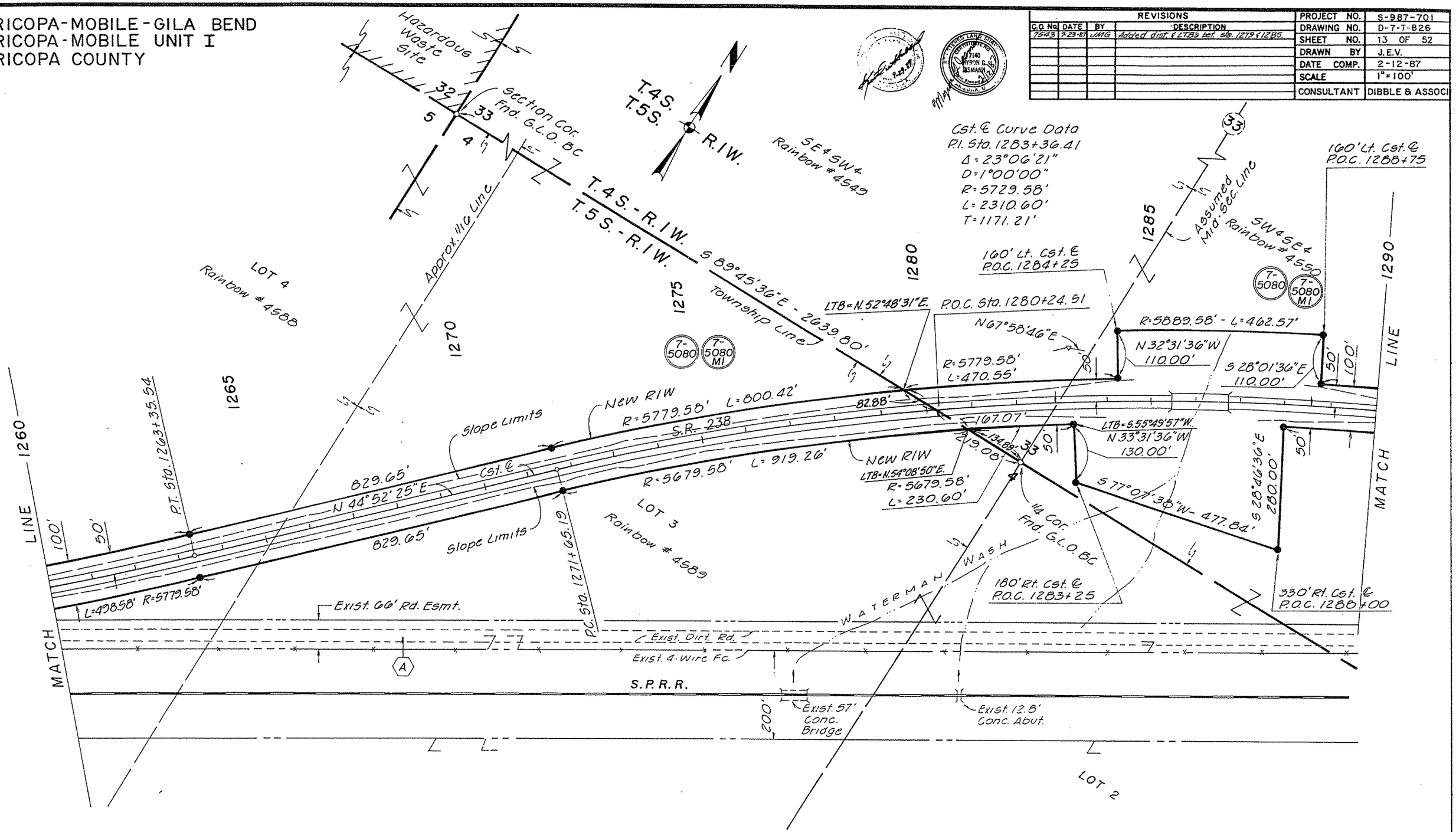

Click here for SR 238 Index

MARICOPA-MOBILE-GILA BEND
MARICOPA-MOBILE UNIT I
MARICOPA COUNTY

TANGENT TABLE					
NO.	BEARING	DISTANCE	NO.	BEARING	DISTANCE
T-1	N 22°01'14" W	100.00'	T-7	S 22°01'14" E	400.00'
T-2	N 67°58'46" E	100.00'	T-8	N 67°58'46" E	200.00'
T-3	S 22°01'14" E	100.00'	T-9	N 22°01'14" W	150.00'
T-4	N 67°58'46" E	100.00'	T-10	N 67°58'46" E	125.00'
T-5	N 22°01'14" W	400.00'	T-11	N 67°58'46" E	125.00'
T-6	N 67°58'46" E	200.00'			

REVISIONS			
C.O. No.	DATE	BY	DESCRIPTION
7955	8-31-89	C.R.D.	ADD PARCEL 7-5080-B & REVISE SHEET NO.

PROJECT NO.	S-987-701
DRAWING NO.	D-7-T-826
SHEET NO.	14 OF 52
DRAWN BY	J.E.V.
DATE COMP.	2-12-87
SCALE	1"=100'
CONSULTANT	DIBBLE & ASSOCIA

T.4S. R.1W.

NE¼SE¼ Rainbow #4523

NW¼SW¼ Rainbow #4523A

SW¼SE¼ Rainbow #4550

Rainbow #4551 SE¼SE¼

Rainbow #4552 SW¼SW¼

New D.E.–1989

Approx. ¼¼ Line

Sec. Line N 0°30'52"E 1271.19'

1¼ Cor. Fnd. G.L.O. BC

1290 1295 1300 1305 1310 1315 1320

50.00' Lt. P.O.T. 1298+85.00

50.00' Lt. P.O.T. 1304+50.00

50.00' Lt. P.O.T. 1299+85.00

50.00' Lt. P.O.T. 1306+50.00

50.00' Lt. P.O.T. 1219+37.50

Sta. 1318+60.75 50.00' Rt.

1864.77'

1757.20'

7-5080-B

7-5080

7-5080 M1

T1 T2 T3 T4 T5 T6 T7 T8 T9 T10 T11

R=5779.58' L=653.86'

New R/W

Slope Limits

S.R. 238

N 67°58'46"E 108.27'

50'

L=669.72' R=5679.58'

P.T. Sta. 1294+75.79

MATCH LINE

1715.70'

669.27'

N 28°07'43"W 66.00'

Sta. 1318+67.78 115.62' Rt.

Exist. 66' Rd. Esmt.

Exist. Dirt rd.

Exist. 4-Wire Fc.

Exist. 12.8' Conc. Abut.

Exist. 2-58"x36" CMPA

S.P.R.R.

200'

Exist. 13.8' Conc. w/ Picrs Drain. Str.

P.O.T. Sta. 1312+12.24

1317.26'

1371.39'

T.4S.-R.1W. / T.5S.-R.1W.

33 34 4 3

Section Cor. Fnd. G.L.O. BC

Click here for SR 238 Index

MARICOPA-MOBILE-GILA BEND
MARICOPA-MOBILE UNIT I
MARICOPA COUNTY

REVISIONS				PROJECT NO.	S-987-701
C.O No.	DATE	BY	DESCRIPTION	DRAWING NO.	D-7-T-826
7543	7-23-87	JMG	Added dist. & LTB's along Mid-Sec. Line.	SHEET NO.	15 OF 52
7955	8-31-89	C.R.D.	ADD PARCEL 7-5080-B & REVISE SHEET NO.	DRAWN BY	J.E.V.
				DATE COMP.	2-12-87
				SCALE	1"=100'
				CONSULTANT	DIBBLE & ASSOCIA

TANGENT TABLE		
NO.	BEARING	DISTANCE
T-12	S 22°01'14" E	150.00'

1/4 Cor. Fnd. G.L.O. BC
33 34
T. 4 S. R. 1 W.
NW4SW4 Rainbow #4523A
Mid-Sec. Line
3395.55'
N 89°43'51" W
Approx. 1/16 Line
1320 1325 1330 1335 1340 1345 1350
27 34
1/4 Cor. Fnd. G.L.O. BC
3281.55'
Mid-sec. Line
2873.79'
SW4NE4 Rainbow #4498
7-5080-B
New D.E.-1989
T12
50' Lt.
P.O.T. 1320+62.50
LINE
50'
Slope Limits
1864.77'
N 67°58'46" E
Cst. ℄
Exist. 66' Rd. Esmt.
7-5080 M1
7-5080
New R/W
NE4SW4 Rainbow #4524
R=11,659.16'
L=965.06'
S.R. 238
L.T.B.=N 72°43'20" E
104.89'
P.O.C. 1340+42.91
P.O.T. Sta. 1348+45.84
R=11,659.16'
L=146.39'
N 89°43'51" W
476.09'
N 73°26'29" E
2136.35'
598.42'
345.43'
806.73'
Exist. 63' Rd. Esmt.
Exist. 66' Rd. Esmt.
50'
LINE
MATCH
Exist. Dirt Rd.
Exist. 4-Wire Fc.
Slope Limits
L=2157.55'
A
R=11,559.16'
Exist. R.R. R/W
S.P.R.R.
200'
L=176.66'
R=11,559.16'
LTB=S 72°33'57" W.
R=11,622.16'
L=157.58'
2460.03'
N 0°12'50" E - 2421.29'
2407.66'
2355.20'
P.C. Sta. 1330+97.75
P.T. Sta. 1342+04.43
MATCH
Cst.℄ Curve Data
P.I. Sta. 1336+51.51
Δ = 5°27'43"
D = 0°29'36.74"
R = 11,609.16'
L = 1106.68'
T = 553.76'
7-5081
NW4SE4
100' A.P.S. Esmt. Mar. Co. Recorders No 85-362706
Township Line
3 4
1/4 Cor. Fnd. G.L.O. BC
T. 4 S. - R. 1 W.
T. 5 S. - R. 1 W
PARCEL INSERT
34
7-5081

Click here for SR 238 Index

MARICOPA-MOBILE-GILA BEND
MARICOPA-MOBILE UNIT I
MARICOPA COUNTY

REVISIONS			
C.O. No.	DATE	BY	DESCRIPTION
7771	8-23-88	MTP	ADDED PAR. 7-5080-A., T.C.E.-1988,
"	"	"	STA. ± 1352.-
7955	8-31-89	C.R.D.	ADD PARCEL 7-5082-A & REVISE SHEET NO.

PROJECT NO.	S-987-701
DRAWING NO.	D-7-T-826
SHEET NO.	16 OF 52
DRAWN BY	J.E.V.
DATE COMP.	2-12-87
SCALE	1"=100'
CONSULTANT	DIBBLE & ASSOCIATES

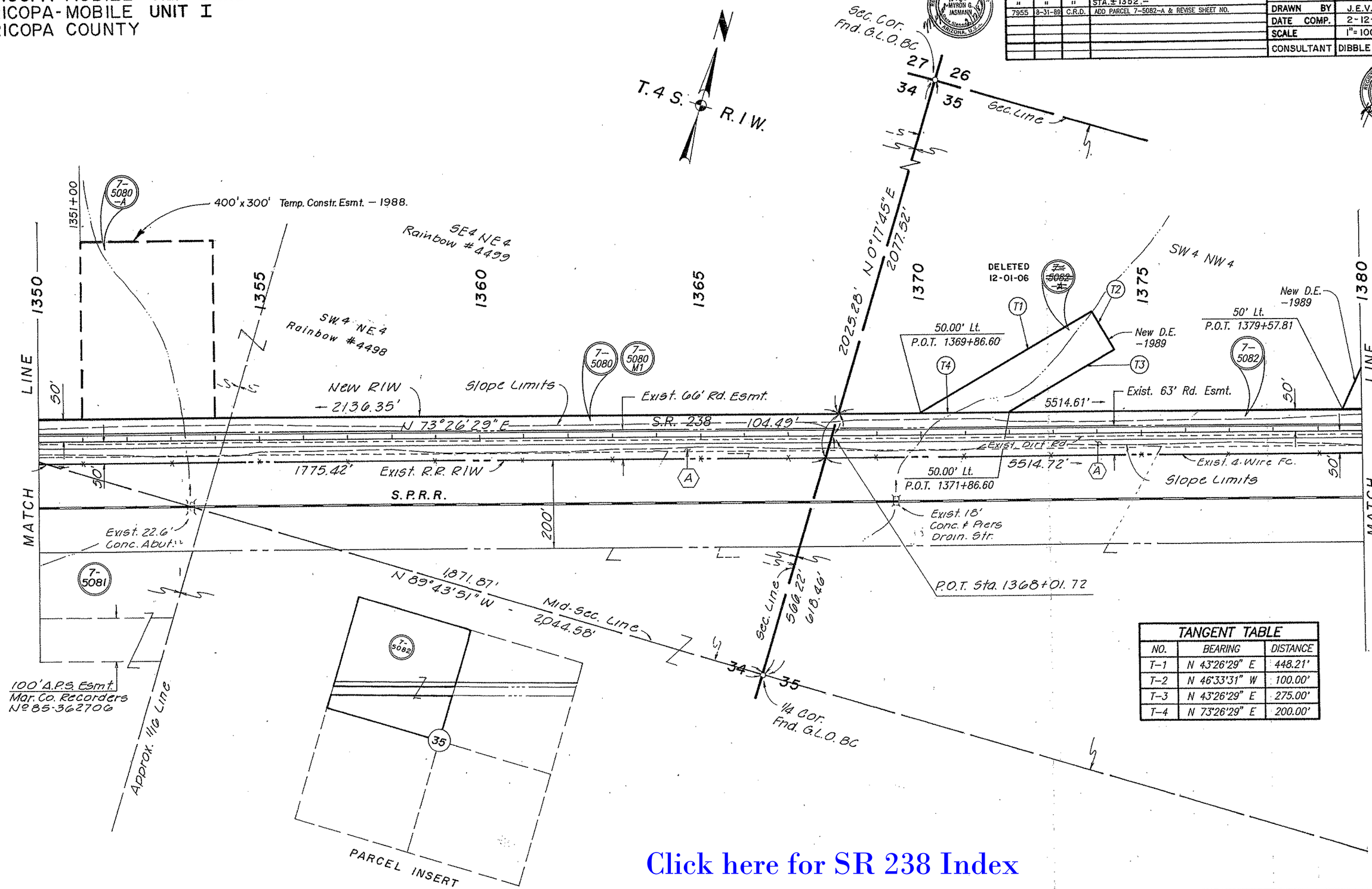

TANGENT TABLE		
NO.	BEARING	DISTANCE
T-1	N 43°26'29" E	448.21'
T-2	N 46°33'31" W	100.00'
T-3	N 43°26'29" E	275.00'
T-4	N 73°26'29" E	200.00'

Click here for SR 238 Index

MARICOPA-MOBILE-GILA BEND
MARICOPA-MOBILE UNIT I
MARICOPA COUNTY

REVISIONS			
C.O. No.	DATE	BY	DESCRIPTION
7955	8-31-89	C.R.D.	ADD PARCEL 7-5082-A & REVISE SHEET NO.

PROJECT NO.	S-987-701
DRAWING NO.	D-7-T-826
SHEET NO.	17 OF 52
DRAWN BY	J.E.V.
DATE COMP.	2-12-87
SCALE	1" = 100'
CONSULTANT	DIBBLE & ASSOCIATES

TANGENT TABLE					
NO.	BEARING	DISTANCE	NO.	BEARING	DISTANCE
T-1	S 8°26'29" W	539.89'	T-5	S 6°33'31" E	167.63'
T-2	N 81°33'31" W	300.00'	T-6	N 83°26'29" E	100.00'
T-3	N 8°26'29" E	400.00'	T-7	N 6°33'31" W	150.00'
T-4	N 73°26'29" E	331.01'	T-8	N 73°26'29" E	101.54'

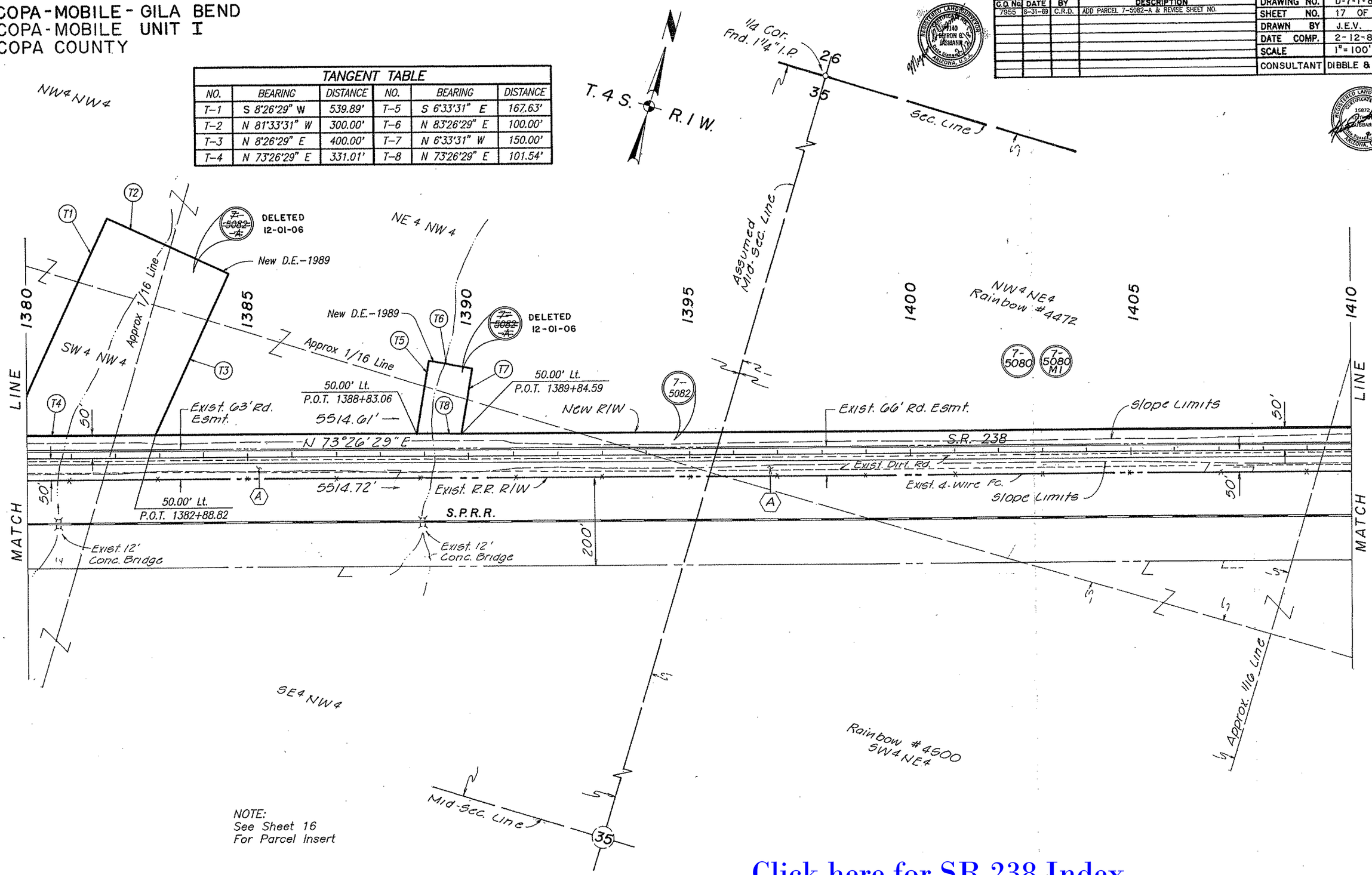

NOTE:
See Sheet 16
For Parcel Insert

Click here for SR 238 Index

MARICOPA-MOBILE-GILA BEND
MARICOPA-MOBILE UNIT I
MARICOPA COUNTY

REVISIONS			
C.O. No.	DATE	BY	DESCRIPTION
7955	8-31-89	C.R.D.	ADD PARCEL 7-5080-B & REVISE SHEET NO.

PROJECT NO.	S-987-701
DRAWING NO.	D-7-T-826
SHEET NO.	18 OF 52
DRAWN BY	J.E.V.
DATE COMP.	2-12-87
SCALE	1"=100'
CONSULTANT	DIBBLE & ASSOCIATES

TANGENT TABLE

NO.	BEARING	DISTANCE	NO.	BEARING	DISTANCE
T-1	N 3°26'29" E	432.79'	T-5	N 23°26'29" E	258.91'
T-2	N 86°33'31" W	200.00'	T-6	N 66°33'31" W	100.00'
T-3	N 3°26'29" E	360.00'	T-7	N 23°26'29" E	175.00'
T-4	N 73°26'29" E	212.84'	T-8	N 73°26'29" E	130.54'

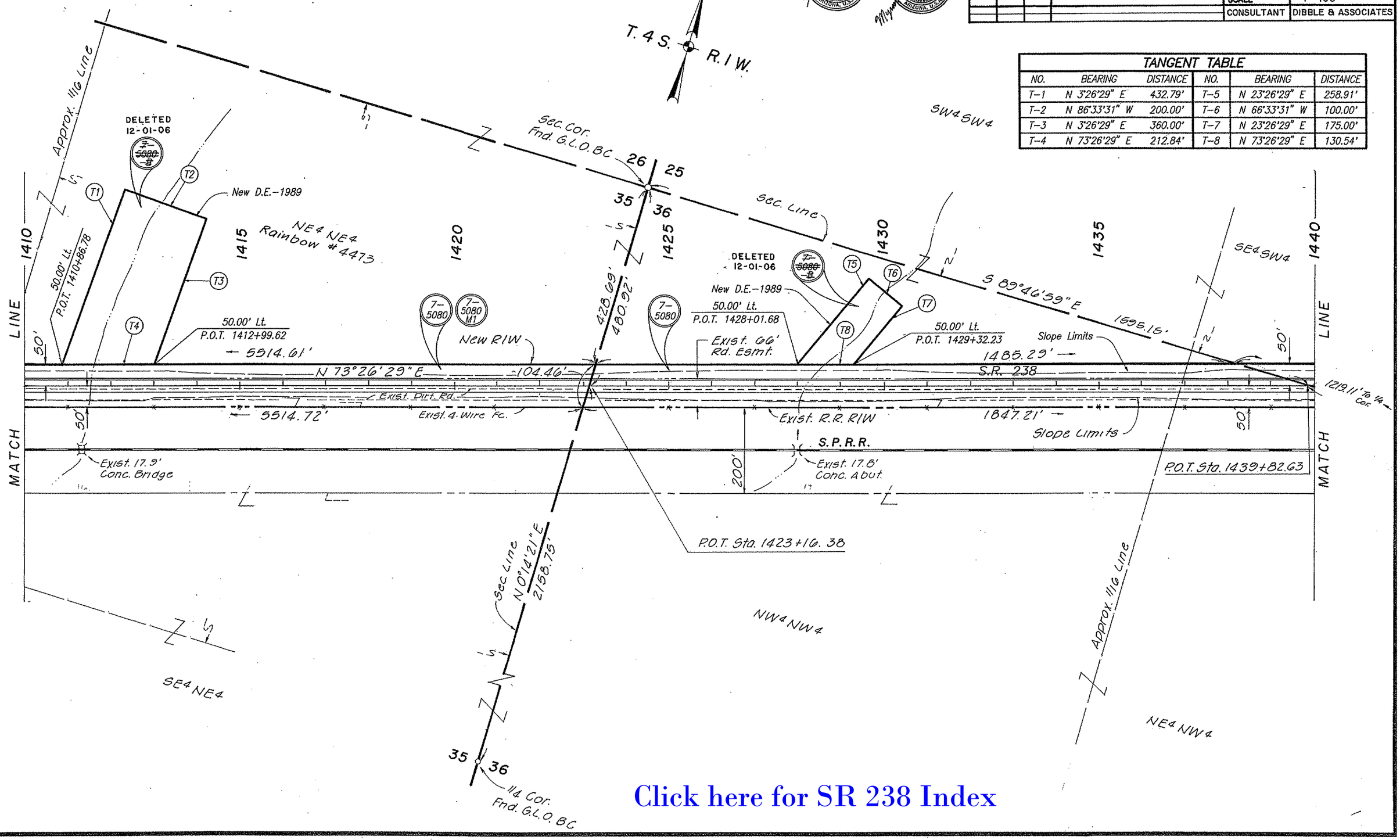

Click here for SR 238 Index

MARICOPA-MOBILE-GILA BEND
MARICOPA-MOBILE UNIT I
MARICOPA COUNTY

REVISIONS			
C.O. No.	DATE	BY	DESCRIPTION
7955	8-31-89	C.R.D.	ADD PAR. 7-5080-B, 7-5083-A & REVISE SHT. NO.

PROJECT NO.	S-987-701
DRAWING NO.	D-7-T-826
SHEET NO.	19 OF 52
DRAWN BY	J.E.V.
DATE COMP.	2-12-87
SCALE	1" = 100'
CONSULTANT	DIBBLE & ASSOCIATES

TANGENT TABLE

NO.	BEARING	DISTANCE	NO.	BEARING	DISTANCE
T-1	N 28°26'29" E	325.00'	T-5	N 28°26'29" E	400.00'
T-2	N 61°33'31" W	150.00'	T-6	N 61°33'31" W	150.00'
T-3	N 28°26'29" E	175.00'	T-7	N 28°26'29" E	250.00'
T-4	N 73°26'29" E	212.13'	T-8	N 73°26'29" E	212.13'

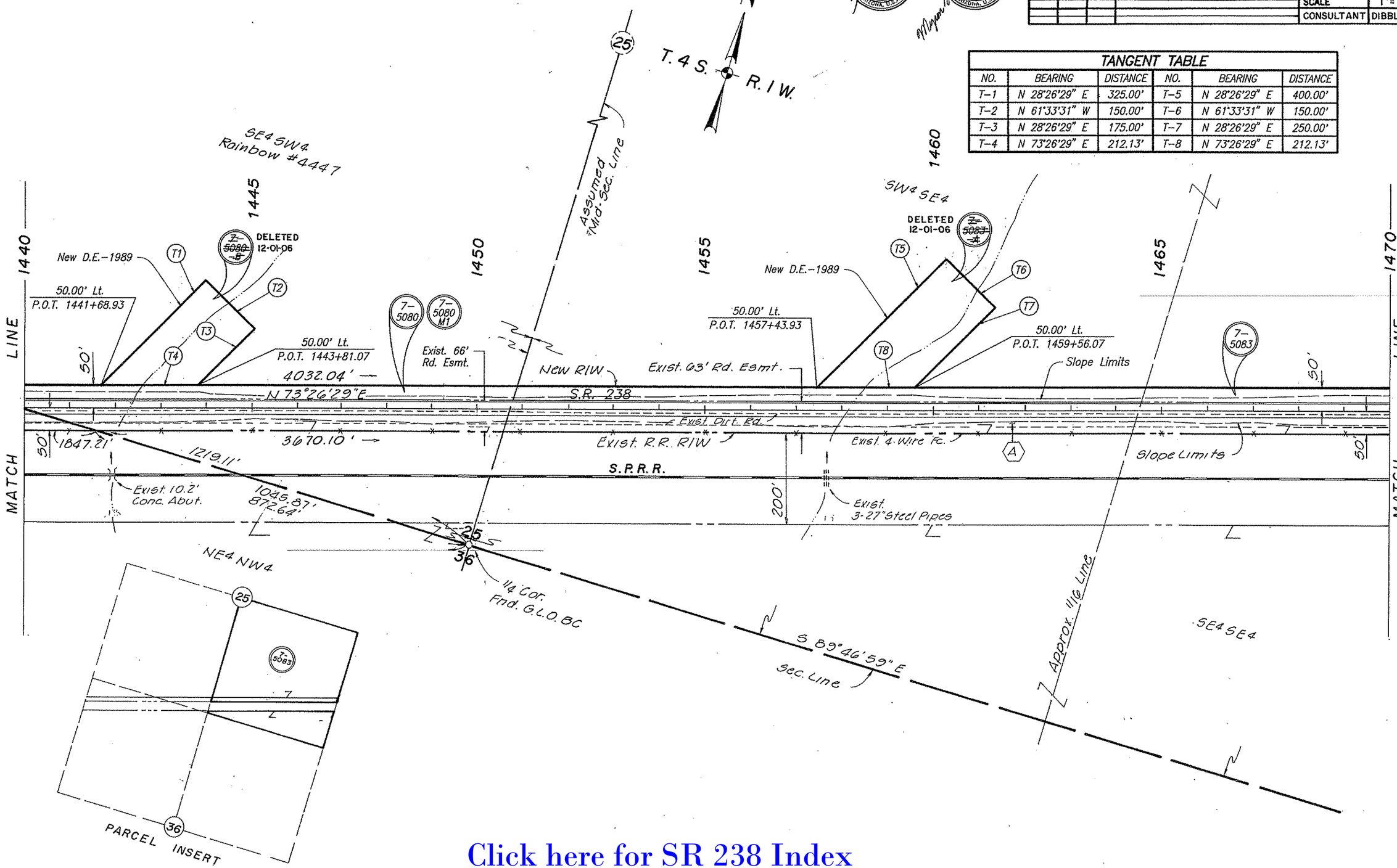

Click here for SR 238 Index

MARICOPA-MOBILE-GILA BEND
MARICOPA-MOBILE UNIT I
MARICOPA COUNTY

REVISIONS			
C.O. No.	DATE	BY	DESCRIPTION
7955	8-31-89	C.R.D.	ADD PARCELS 7-5083-A, 7-5084-A, 7-5085-A &

PROJECT NO.	S-987-701
DRAWING NO.	D-7-T-826
SHEET NO.	20 OF 52
DRAWN BY	J.E.V.
DATE COMP.	2-12-87
SCALE	1"=100'
CONSULTANT	DIBBLE & ASSOCIATES

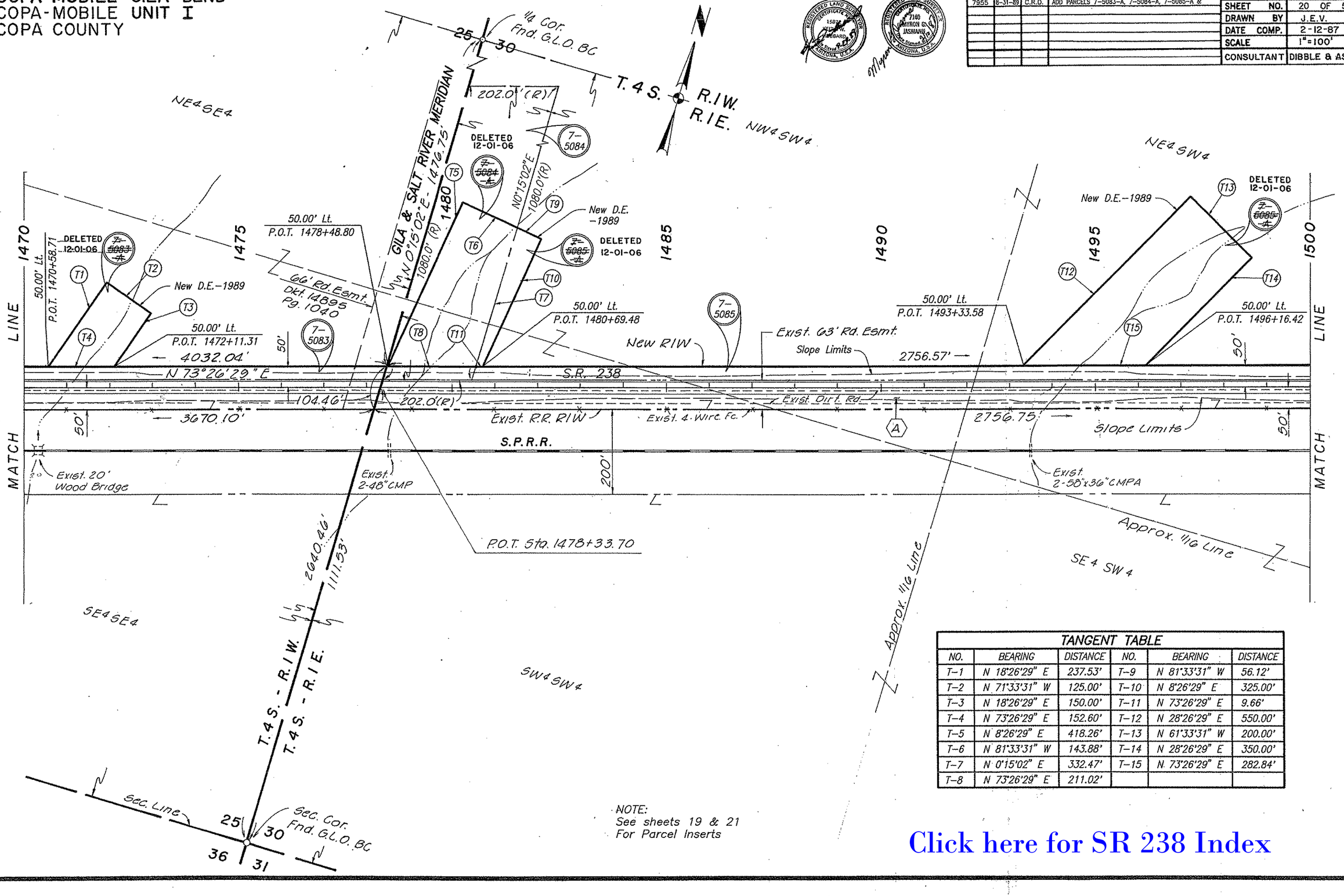

TANGENT TABLE					
NO.	BEARING	DISTANCE	NO.	BEARING	DISTANCE
T-1	N 18°26'29" E	237.53'	T-9	N 81°33'31" W	56.12'
T-2	N 71°33'31" W	125.00'	T-10	N 8°26'29" E	325.00'
T-3	N 18°26'29" E	150.00'	T-11	N 73°26'29" E	9.66'
T-4	N 73°26'29" E	152.60'	T-12	N 28°26'29" E	550.00'
T-5	N 8°26'29" E	418.26'	T-13	N 61°33'31" W	200.00'
T-6	N 81°33'31" W	143.88'	T-14	N 28°26'29" E	350.00'
T-7	N 0°15'02" E	332.47'	T-15	N 73°26'29" E	282.84'
T-8	N 73°26'29" E	211.02'			

NOTE:
See sheets 19 & 21
For Parcel Inserts

Click here for SR 238 Index

MARICOPA-MOBILE-GILA BEND
MARICOPA-MOBILE UNIT I
MARICOPA COUNTY

REVISIONS			
C.O. No.	DATE	BY	DESCRIPTION
7955	8-31-89	C.R.D.	ADD PARCEL 7-5086-A & REVISE SHEET NO.

PROJECT NO.	S-987-701
DRAWING NO.	D-7-T-826
SHEET NO.	21 OF 52
DRAWN BY	J.E.V.
DATE COMP.	2-12-87
SCALE	1" = 100'
CONSULTANT	DIBBLE & ASSOCIATES

TANGENT TABLE

NO.	BEARING	DISTANCE	NO.	BEARING	DISTANCE
T-1	N 18°26'29" E	320.02'	T-5	N 33°26'29" E	588.35'
T-2	N 71°33'31" W	100.00'	T-6	N 56°33'31" W	200.00'
T-3	N 18°26'29" E	250.00	T-7	N 33°26'29" E	350.00'
T-4	N 73°26'29" E	122.08'	T-8	N 73°26'29" E	311.15'

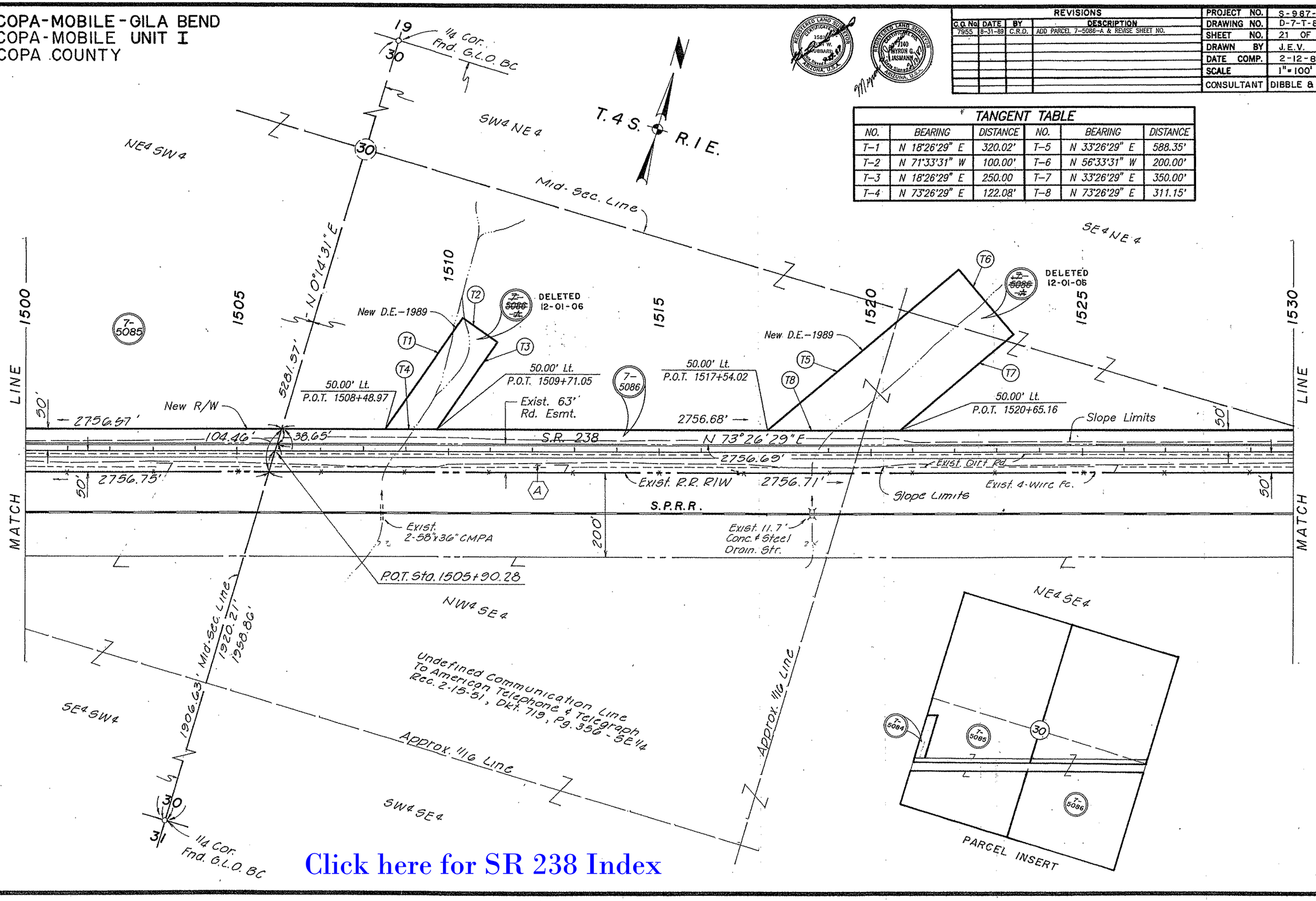

Click here for SR 238 Index

RICOPA-MOBILE-GILA BEND
RICOPA-MOBILE UNIT I
RICOPA COUNTY

REVISIONS			
C.O. No.	DATE	BY	DESCRIPTION
7955	8-31-89	C.R.D.	ADD PARCEL 7-5089-A & REVISE SHEET NO.

PROJECT NO.	S-987-701
DRAWING NO.	D-7-T-826
SHEET NO.	22 OF 52
DRAWN BY	J.E.V.
DATE COMP.	2-12-87
SCALE	1"=100'
CONSULTANT	DIBBLE & ASSOCIATES

TANGENT TABLE					
NO.	BEARING	DISTANCE	NO.	BEARING	DISTANCE
T-1	N 33°26'29" E	588.35'	T-5	N 45°26'29" E	1120.18'
T-2	N 56°33'31" W	200.00'	T-6	N 44°33'31" W	250.00'
T-3	N 33°26'29" E	350.00'	T-7	N 45°26'29" E	650.00'
T-4	N 73°26'29" E	311.14'	T-8	N 73°26'29" E	532.51'

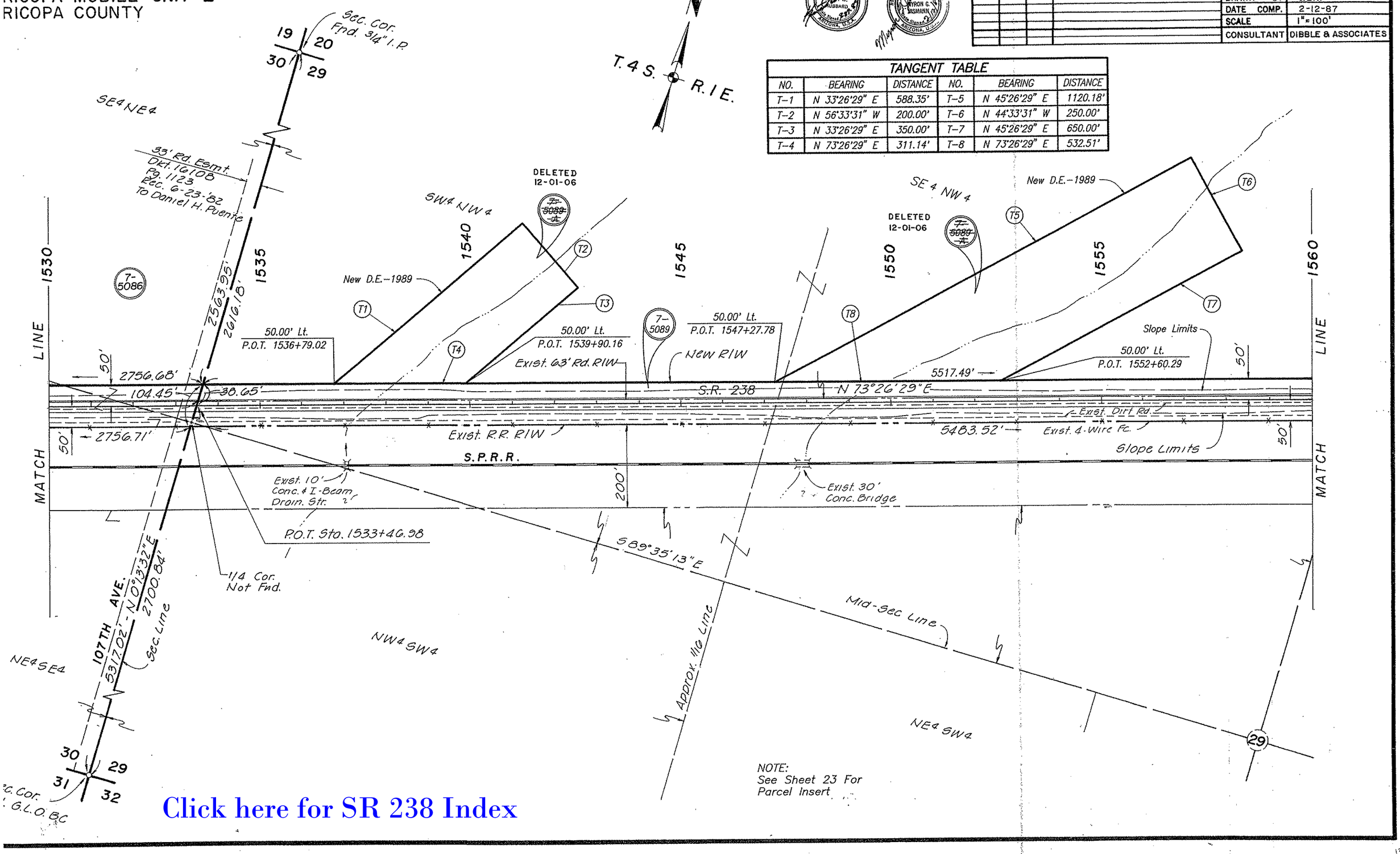

NOTE:
See Sheet 23 For Parcel Insert

Click here for SR 238 Index

MARICOPA-MOBILE-GILA BEND
MARICOPA-MOBILE UNIT I
MARICOPA COUNTY

REVISIONS			
C.O. No.	DATE	BY	DESCRIPTION
7955	8-31-89	C.R.D.	ADD PARCEL 7-5090-A & REVISE SHEET NO.

PROJECT NO.	S-987-701
DRAWING NO.	D-7-T-826
SHEET NO.	23 OF 52
DRAWN BY	J.E.V.
DATE COMP.	2-12-87
SCALE	1" = 100'
CONSULTANT	DIBBLE & ASSOCIATES

TANGENT TABLE		
NO.	BEARING	DISTANCE
T-1	N 13°26'29" E	261.60'
T-2	N 76°33'31" W	150.00'
T-3	N 13°26'29" E	175.00'
T-4	N 73°26'29" E	173.21'

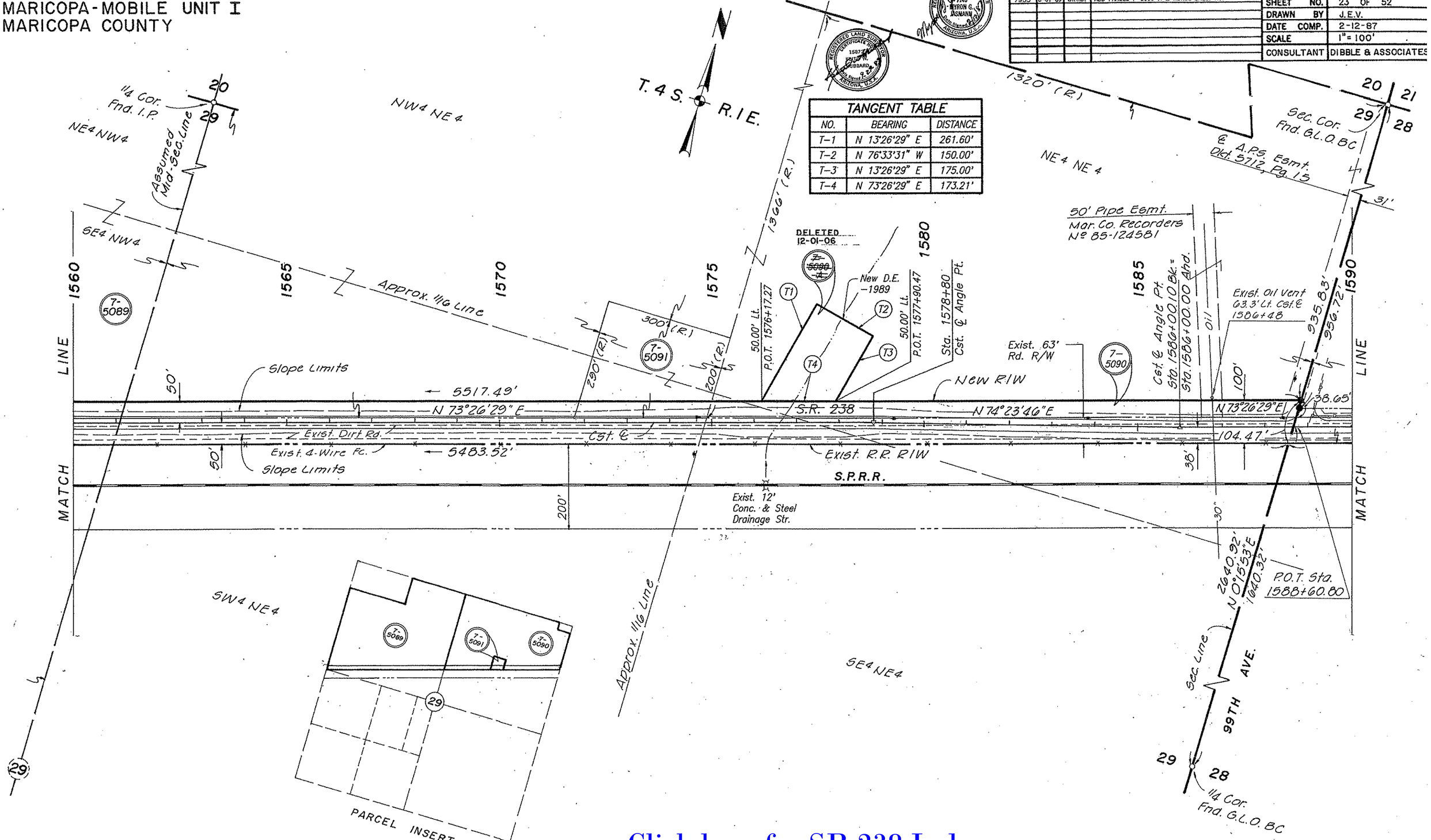

Click here for SR 238 Index

ARICOPA-MOBILE-GILA BEND
ARICOPA-MOBILE UNIT I
ARICOPA COUNTY

REVISIONS			
C.O. No.	DATE	BY	DESCRIPTION
7955	8-31-89	C.R.D.	ADD PAR. 7-5093-A, 7-5094-A, 7-5095-A, 7-6586,
"	"	"	7-6587, 7-6588 & REVISE SHEET NO.

PROJECT NO.	S-987-701
DRAWING NO.	D-7-T-826
SHEET NO.	24 OF 52
DRAWN BY	J.E.V.
DATE COMP.	2-12-87
SCALE	1" = 100'
CONSULTANT	DIBBLE & ASSOCIATES

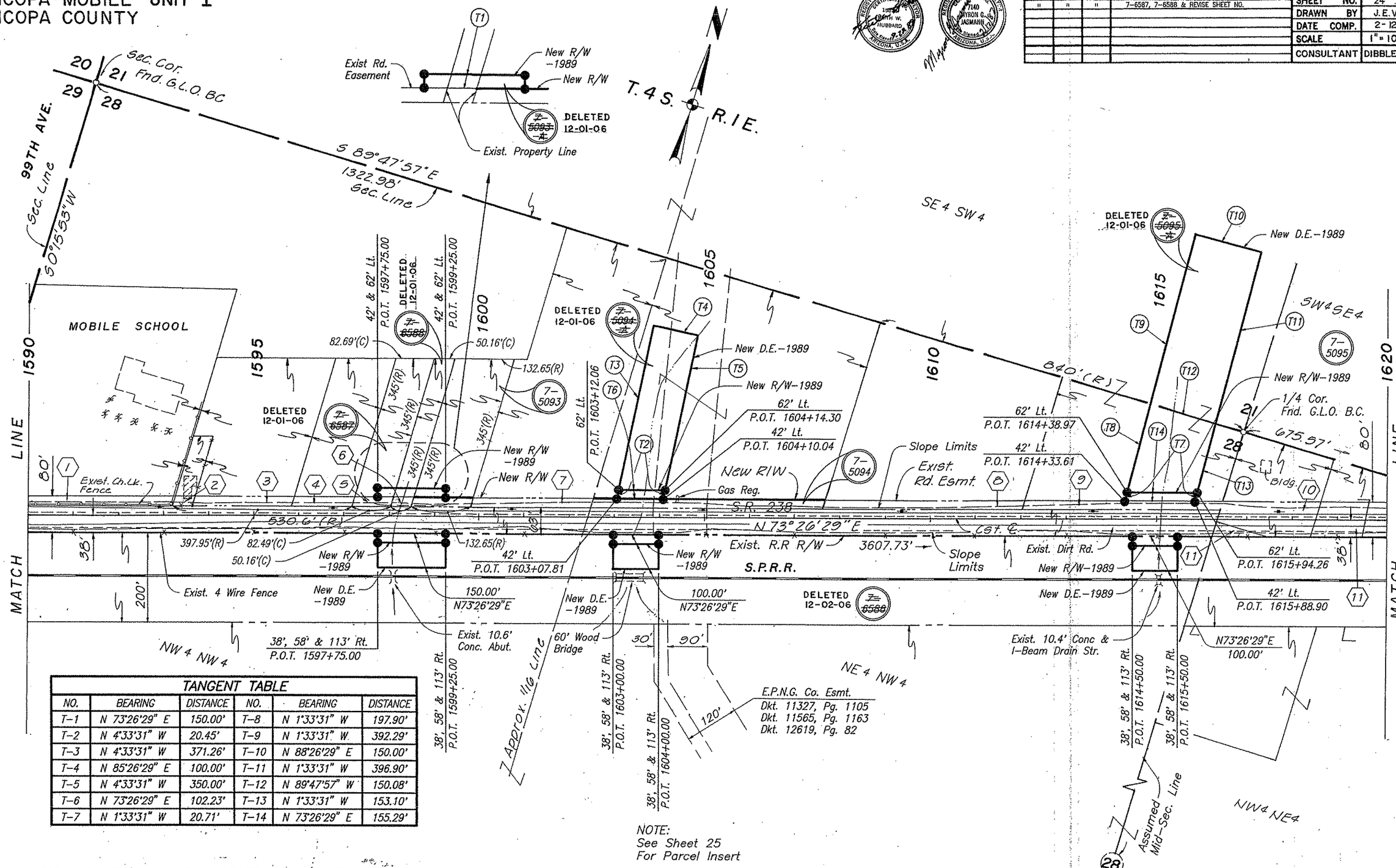

TANGENT TABLE					
NO.	BEARING	DISTANCE	NO.	BEARING	DISTANCE
T-1	N 73°26'29" E	150.00'	T-8	N 1°33'31" W	197.90'
T-2	N 4°33'31" W	20.45'	T-9	N 1°33'31" W	392.29'
T-3	N 4°33'31" W	371.26'	T-10	N 88°26'29" E	150.00'
T-4	N 85°26'29" E	100.00'	T-11	N 1°33'31" W	396.90'
T-5	N 4°33'31" W	350.00'	T-12	N 89°47'57" W	150.08'
T-6	N 73°26'29" E	102.23'	T-13	N 1°33'31" W	153.10'
T-7	N 1°33'31" W	20.71'	T-14	N 73°26'29" E	155.29'

NOTE:
See Sheet 25
For Parcel Insert

Click here for SR 238 Index

MARICOPA-MOBILE-GILA BEND
MARICOPA-MOBILE UNIT I
MARICOPA COUNTY

REVISIONS			
C.O. No.	DATE	BY	DESCRIPTION
7955	8-31-89	C.R.D.	ADD PAR. 7-5095-A, 7-6586, 7-6589 & REVISE SHT. NO.

PROJECT NO.	S-987-701
DRAWING NO.	D-7-T-826
SHEET NO.	25 OF 52
DRAWN BY	J.E.V.
DATE COMP.	2-12-87
SCALE	1" = 100'
CONSULTANT	DIBBLE & ASSOCIATES

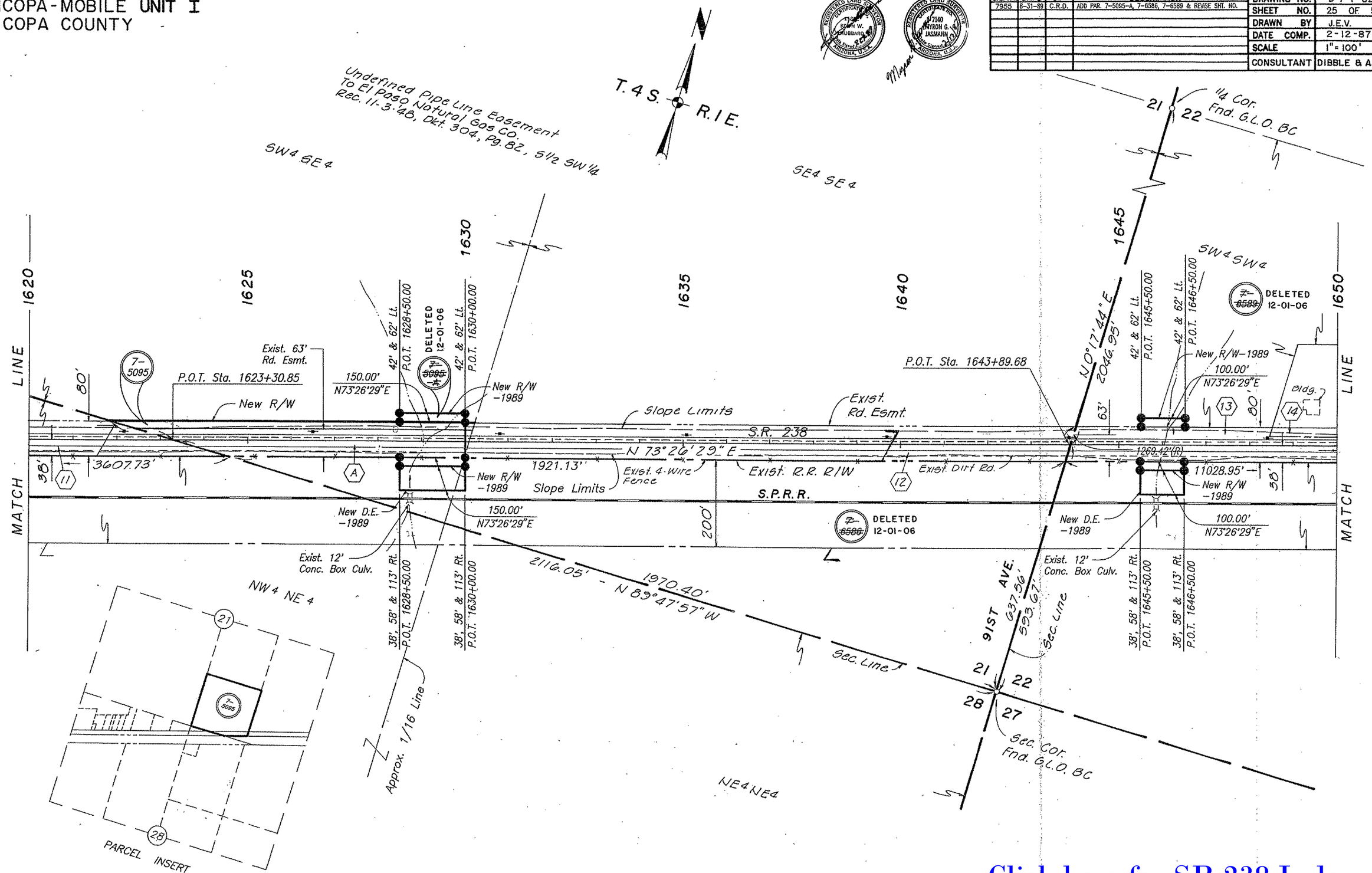

Click here for SR 238 Index

MARICOPA-MOBILE-GILA BEND
MARICOPA-MOBILE UNIT I
MARICOPA COUNTY

REVISIONS			
C.O. No.	DATE	BY	DESCRIPTION
7955	8-31-89	C.R.D.	ADD PAR. 7-6586, 7-6589, 7-6590, 7-6591 &

PROJECT NO.	S-987-701
DRAWING NO.	D-7-T-826
SHEET NO.	26 OF 52
DRAWN BY	J.E.V.
DATE COMP.	2-12-87
SCALE	1"=100'
CONSULTANT	DIBBLE & ASSOCIATES

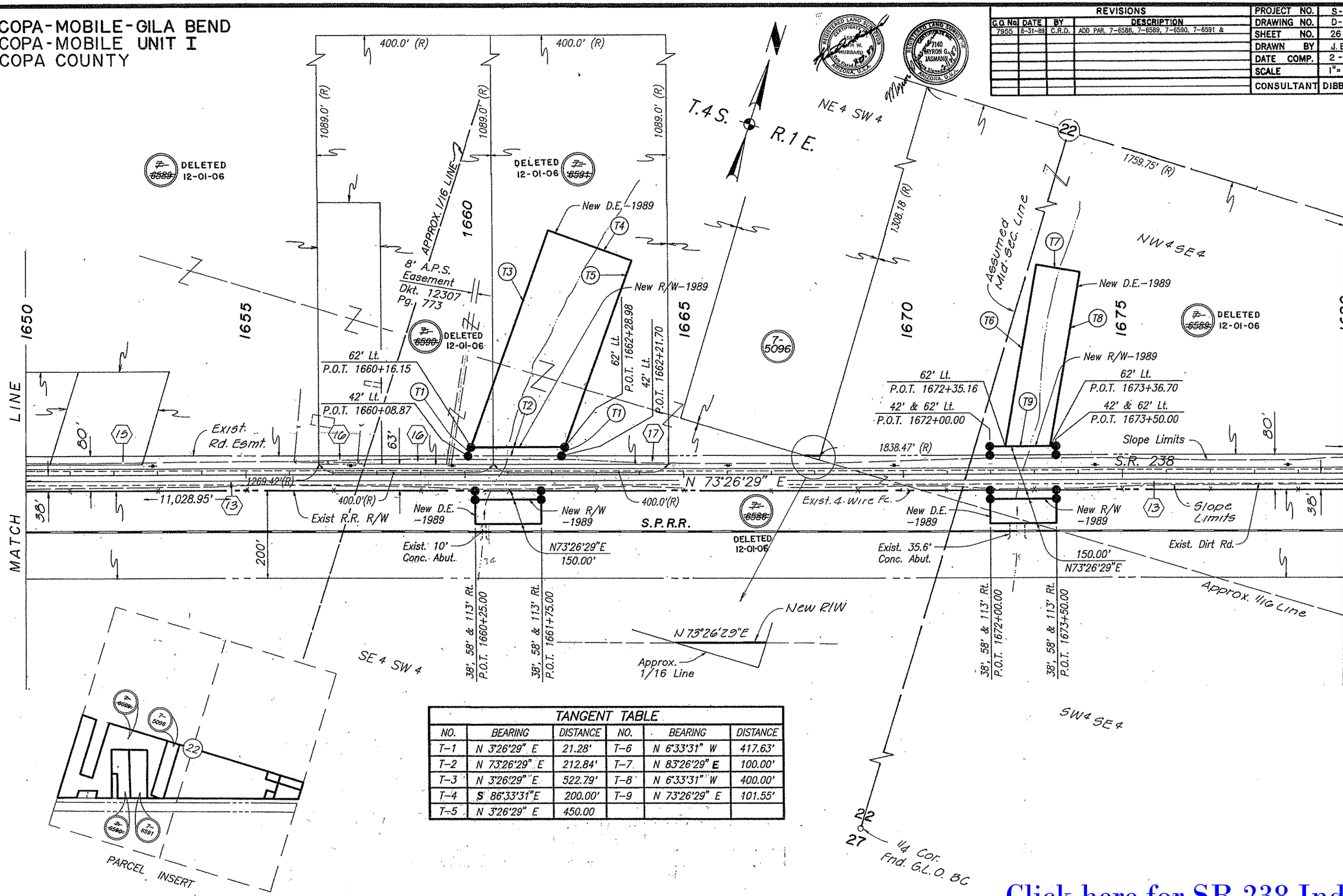

TANGENT TABLE					
NO.	BEARING	DISTANCE	NO.	BEARING	DISTANCE
T-1	N 3°26'29" E	21.28'	T-6	N 6°33'31" W	417.63'
T-2	N 73°26'29" E	212.84'	T-7	N 83°26'29" E	100.00'
T-3	N 3°26'29" E	522.79'	T-8	N 6°33'31" W	400.00'
T-4	S 86°33'31" E	200.00'	T-9	N 73°26'29" E	101.55'
T-5	N 3°26'29" E	450.00			

Click here for SR 238 Index

MARICOPA-MOBILE-GILA BEND
MARICOPA-MOBILE UNIT I
MARICOPA COUNTY

REVISIONS			
C.O. No.	DATE	BY	DESCRIPTION
7955	8-31-89	C.R.D.	ADD PAR. 7-6586, 7-6589, 7-6592, 7-6593, 7-6594,
"	"	"	7-6595, 7-6596, 7-9597 & REVISE SHEET NO.

PROJECT NO.	S-987-701
DRAWING NO.	D-7-T-826
SHEET NO.	27 OF 52
DRAWN BY	J.E.V.
DATE COMP.	2-12-86
SCALE	1"=100'
CONSULTANT	DIBBLE & ASSOCIATES

REGISTERED LAND SURVEYOR CERTIFICATE NO. 27140 BYRON G. MSMANN — Date Signed 2-12-86

REGISTERED LAND SURVEYOR CERTIFICATE NO. 9822 KEITH W. HUBBARD — Date Signed 2-12-86 — ARIZONA, U.S.A.

T.4S. R.1E.

Sec. Cor. Fnd. G.L.O. BC

1207.42' (R)

917.92' (R)

158.00'(R) 157.92'(C)

201.02'(R)

201.66'(R)

175.38'(R)

Assumed Mid-Sec. Line

520.00'(R) 519.92'(C)

1/4 Cor. Not Fnd.

1680 1685 1690 1695 1700 1705 1710

LINE

MATCH

NW4SE4 NE4SE4 SW4NW4 NW4SW4

Approx. 111a Line

776.36'(R)

708.89'(R)

240.0'(R)

186.32'(R)

413.66'(R)

175.98'(R)

256.50'(R)

432.48'(R)

Approx. 116 Line

Approx. Sec. Line

83RD AVE.

DELETED 12-01-06 — #6588

DELETED 12-01-06 — #6594

DELETED 12-01-06 — #6596

DELETED 12-01-06 — #6592

DELETED 12-01-06 — #6595

DELETED 12-01-06 — #6593

DELETED 12-01-06 — #6597

DELETED 12-01-06 — #6586

New D.E.–1989

New R/W–1989

Exist Rd. Esmt.

Exist. Rd. Esmt. Line

20' Rd. Esmt. Dkt. 12825 Pg. 534

40' Rd. Esmt. Dkt. 13173 Pg. 1185

Bldg.

Slope Limits

Exist. Dirt Rd.

Exist. R.R. R/W

Exist. 4–40" Steel Pipes

Exist. 4 Wire Fence

Exist. 18' Conc. & Wood Beam Drain Str.

S.P.R.R.

S.R. 238

N 73°26'29" E

11,028.95'

205.78'(C)

543.15'(R)

T1 T2 T3 T4 T5 T6 T7 T8

42' Lt. P.O.T. 1680+81.63

62' Lt. P.O.T. 1680+85.16

N73°26'29"E 101.54'

62' Lt. P.O.T. 1681+86.70

42' Lt. P.O.T. 1681+83.18

42' & 62' Lt. P.O.T. 1692+75.00

62' Lt. P.O.T. 1693+54.70

N73°26'29"E 150.00'

247.08' (R)

62' Lt. P.O.T. 1694+06.93

42' & 62' Lt. P.O.T. 1694+25.00

N73°26'29"E 100.00'

38', 58' & 113' Rt. P.O.T. 1680+75.00

38', 58' & 113' Rt. P.O.T. 1681+75.00

38', 58' & 113' Rt. P.O.T. 1692+75.00

38', 58' & 113' Rt. P.O.T. 1694+25.00

New R/W–1989 N73°26'29"E 150.00'

New D.E.–1989 210.00'

New R/W–1989

New R/W–1989 20' 30'

New D.E.–1989

Exist. Rd. Esmt. Line

Sec. Cor. Not Fnd.

22 23 27 26

15 14 22 23

18 19 13 20

80' 63' 38' 200'

NOTE:
See Sheets 26 & 28
For Parcel Inserts

TANGENT TABLE

NO.	BEARING	DISTANCE	NO.	BEARING	DISTANCE
T–1	N 6°33'31" W	20.31'	T–5	N 0°15'29" E	440.13'
T–2	N 6°33'31" W	442.63'	T–6	N 89°44'31"W	50.00'
T–3	N 83°26'29" E	100.00'	T–7	N 0°15'29" E	425.00'
T–4	N 6°33'31" W	425.00'	T–8	N 73°26'29" E	52.23'

Click here for SR 238 Index

MARICOPA-MOBILE-GILA BEND
MARICOPA-MOBILE UNIT I
MARICOPA COUNTY

REVISIONS			
C.O. No.	DATE	BY	DESCRIPTION
7955	8-31-89	C.R.D.	ADD PAR. 7-5097-A, 7-6596, 7-6597, 7-6598.

PROJECT NO.	S-987-701
DRAWING NO.	D-7-T-826
SHEET NO.	28 OF 52
DRAWN BY	J.E.V.
DATE COMP.	2-12-87
SCALE	1" = 100'
CONSULTANT	DIBBLE & ASSOCIATES

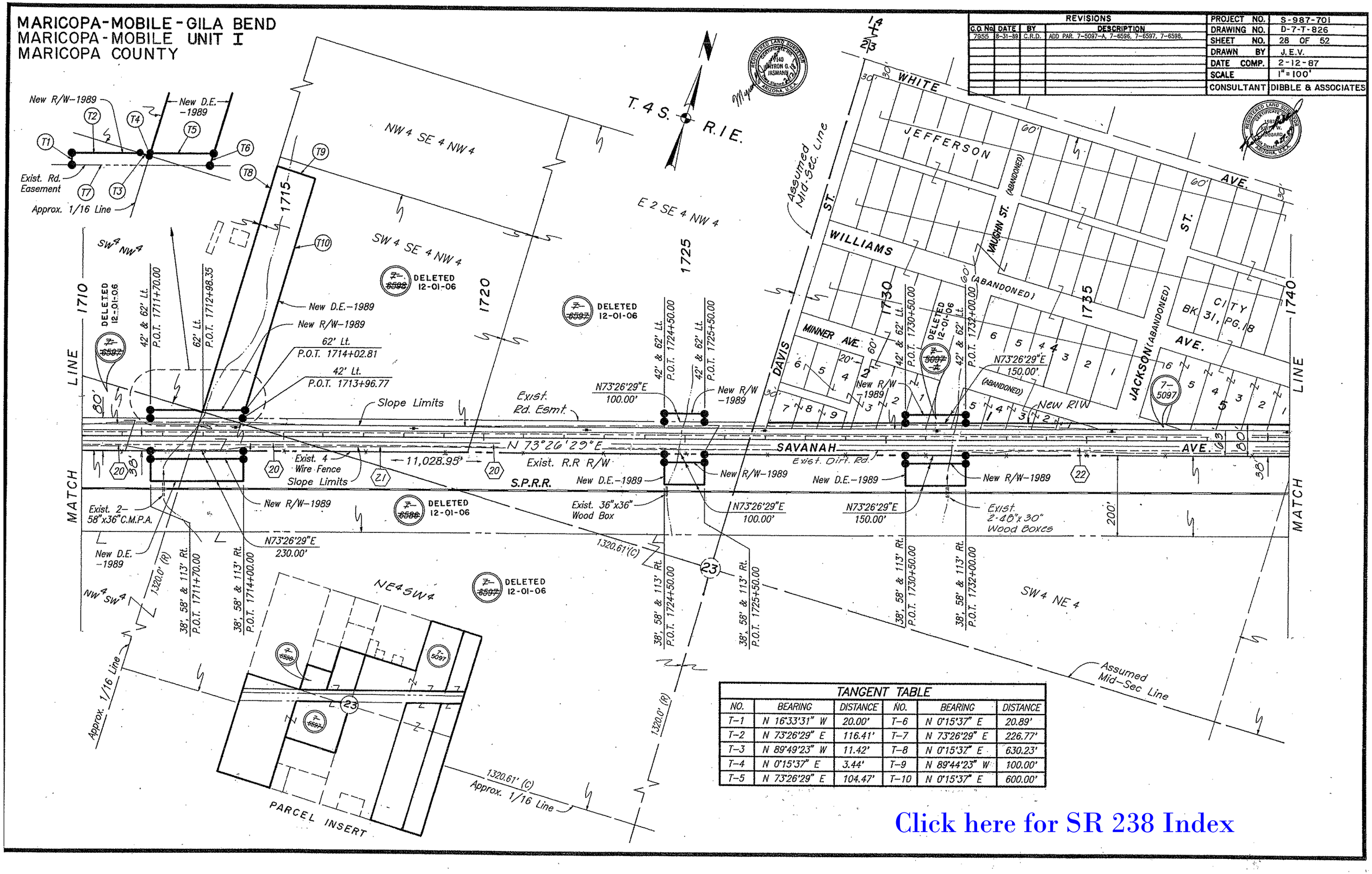

TANGENT TABLE					
NO.	BEARING	DISTANCE	NO.	BEARING	DISTANCE
T-1	N 16°33'31" W	20.00'	T-6	N 0°15'37" E	20.89'
T-2	N 73°26'29" E	116.41'	T-7	N 73°26'29" E	226.77'
T-3	N 89°49'23" W	11.42'	T-8	N 0°15'37" E	630.23'
T-4	N 0°15'37" E	3.44'	T-9	N 89°44'23" W	100.00'
T-5	N 73°26'29" E	104.47'	T-10	N 0°15'37" E	600.00'

Click here for SR 238 Index

MARICOPA-MOBILE-GILA BEND
MARICOPA-MOBILE UNIT I
MARICOPA COUNTY

REVISIONS			
C.O. No.	DATE	BY	DESCRIPTION
7955	8-31-89	C.R.D.	ADD PAR. 7-5097-A, 7-6586, 7-6599, 7-6600

PROJECT NO.	S-987-701
DRAWING NO.	D-7-T-826
SHEET NO.	29 OF 52
DRAWN BY	J.E.V.
DATE COMP.	2-12-87
SCALE	1"=100'
CONSULTANT	DIBBLE & ASSOCIATES

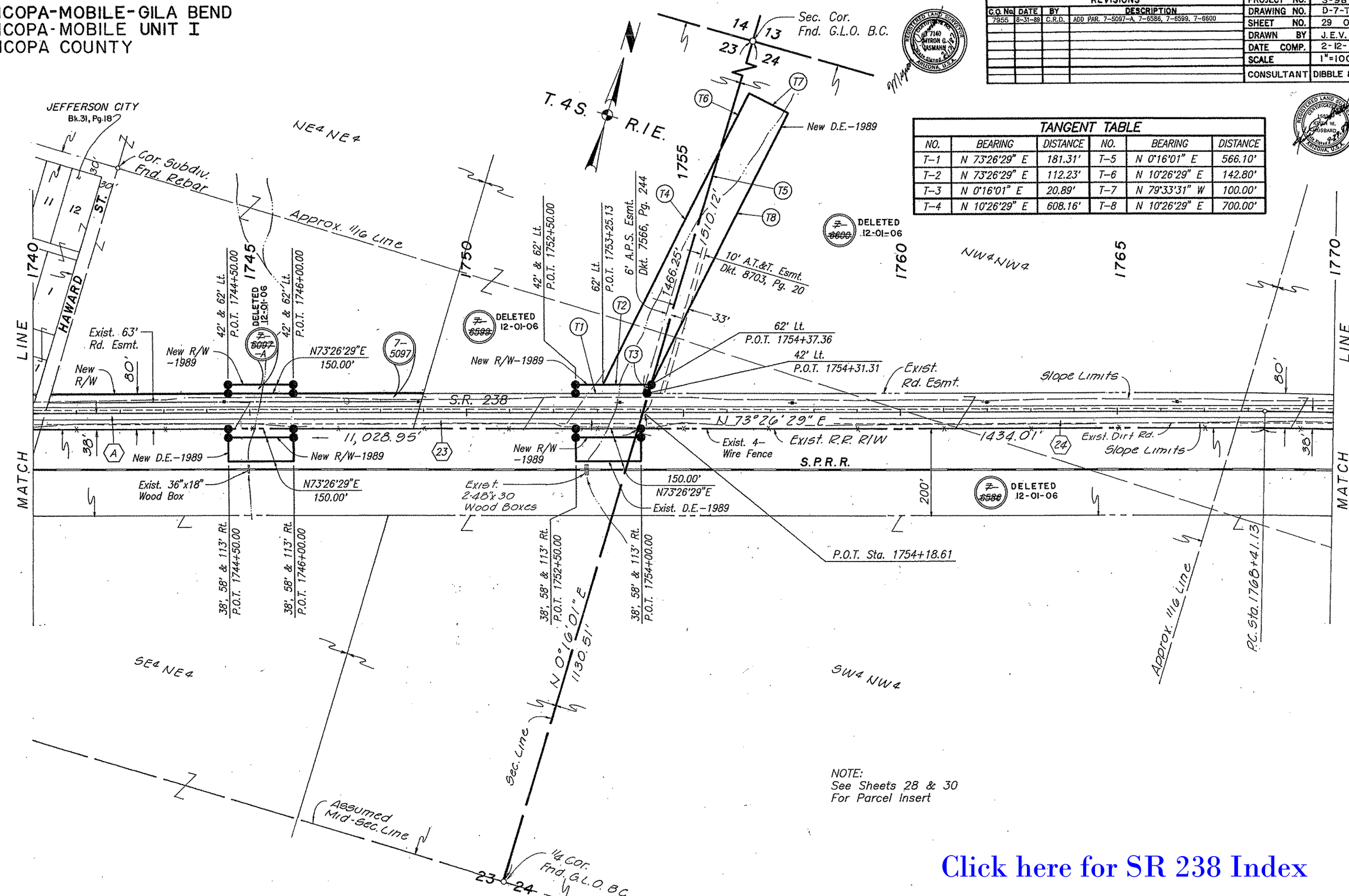

TANGENT TABLE					
NO.	BEARING	DISTANCE	NO.	BEARING	DISTANCE
T-1	N 73°26'29" E	181.31'	T-5	N 0°16'01" E	566.10'
T-2	N 73°26'29" E	112.23'	T-6	N 10°26'29" E	142.80'
T-3	N 0°16'01" E	20.89'	T-7	N 79°33'31" W	100.00'
T-4	N 10°26'29" E	608.16'	T-8	N 10°26'29" E	700.00'

NOTE:
See Sheets 28 & 30
For Parcel Insert

Click here for SR 238 Index

MARICOPA-MOBILE-GILA BEND
MARICOPA-MOBILE UNIT I
MARICOPA COUNTY

REVISIONS			
C.O. No.	DATE	BY	DESCRIPTION
7955	8-31-89	C.R.D.	ADD PAR. 7-5098-1 & REVISE SHEET NO.

PROJECT NO.	S-987-701
DRAWING NO.	D-7-T-826
SHEET NO.	30 OF 52
DRAWN BY	J.E.V.
DATE COMP.	2-12-87
SCALE	1" = 100'
CONSULTANT	DIBBLE & ASSOCIATES

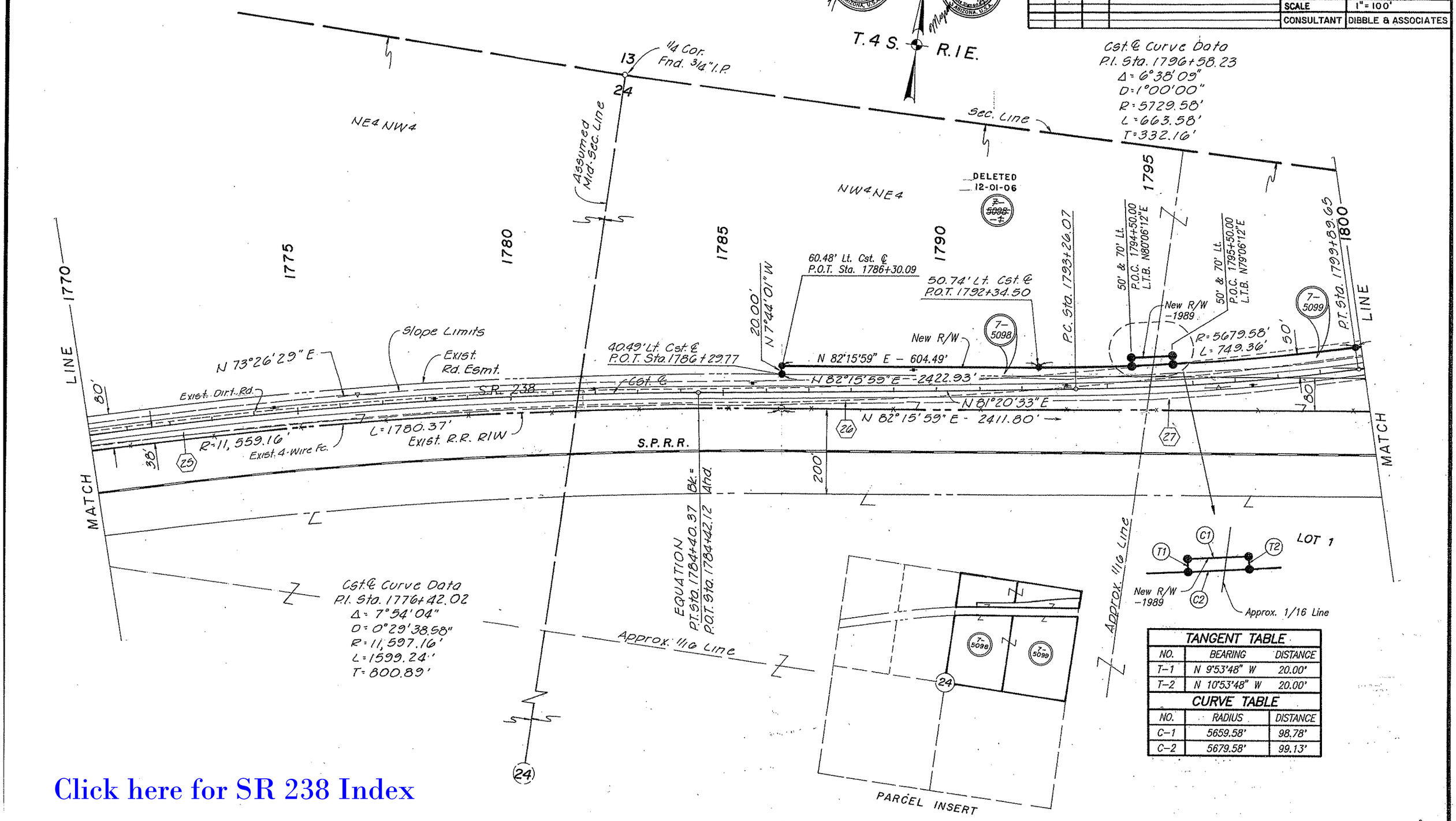

TANGENT TABLE		
NO.	BEARING	DISTANCE
T-1	N 9°53'48" W	20.00'
T-2	N 10°53'48" W	20.00'
CURVE TABLE		
NO.	RADIUS	DISTANCE
C-1	5659.58'	98.78'
C-2	5679.58'	99.13'

Click here for SR 238 Index

MARICOPA-MOBILE-GILA BEND
MARICOPA-MOBILE UNIT I
MARICOPA COUNTY

REVISIONS				PROJECT NO.	S-987-701
C.O. No.	DATE	BY	DESCRIPTION	DRAWING NO.	D-7-T-826
7955	8-31-89	C.R.D.	ADD PAR. 7-5098-1 & REVISE SHEET NO.	SHEET NO.	31 OF 52
				DRAWN BY	J.E.V.
				DATE COMP.	2-12-87
				SCALE	1"=100'
				CONSULTANT	DIBBLE & ASSOCIATES
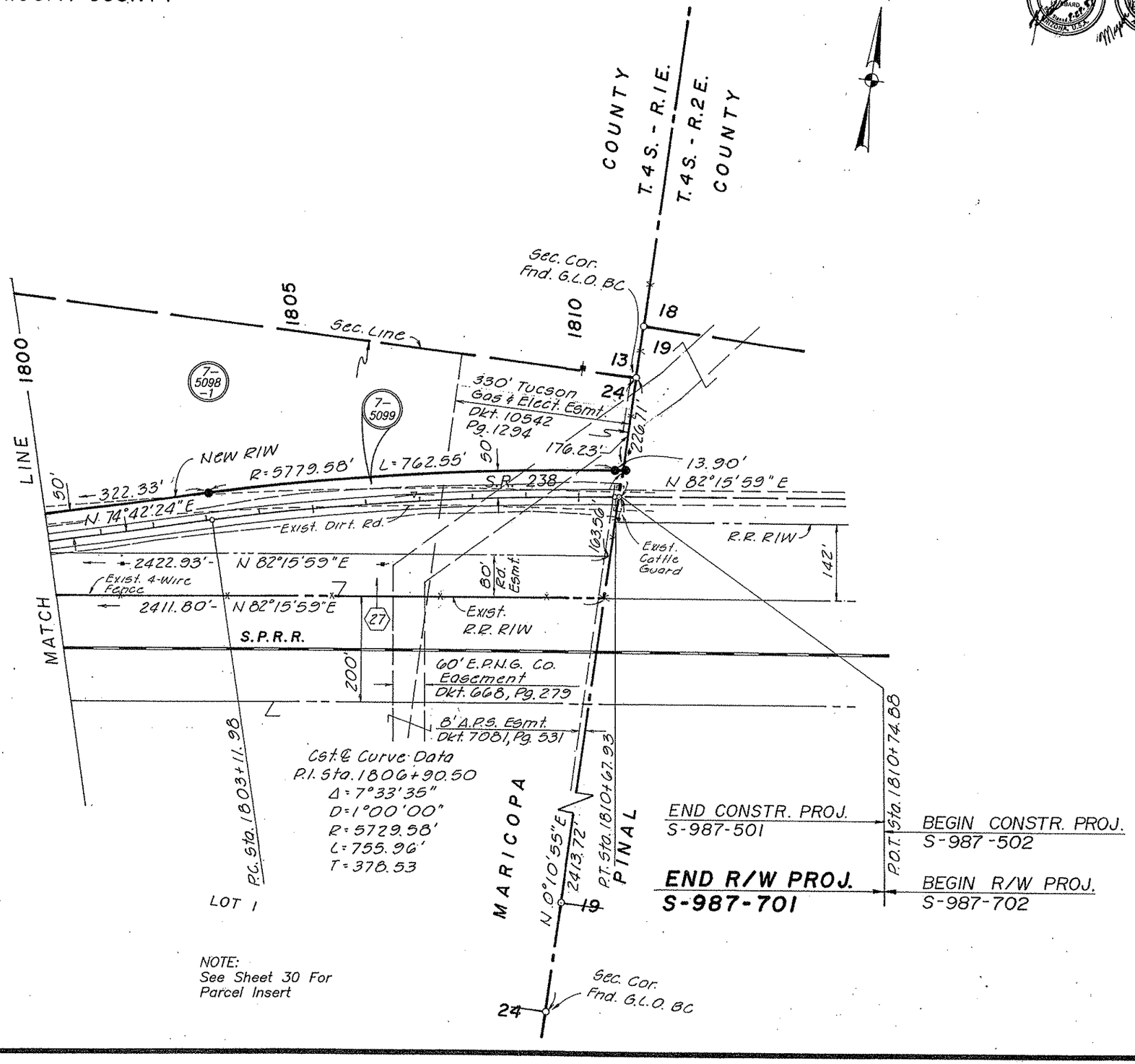
Click here for SR 238 Index