RIGHT OF WAY PLANS OF THE

RED MOUNTAIN FREEWAY
HIGLEY ROAD-US 60
202L MA 000 H5401 01R
RAM 600-8-804

Click here for SR 202 Index

ARIZONA DEPARTMENT OF TRANSPORTATION
INTERMODAL TRANSPORTATION DIVISION

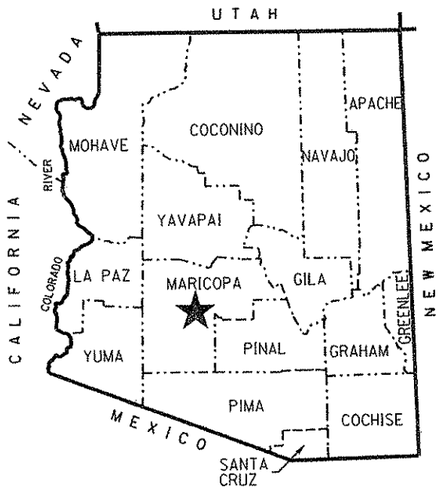

★ PROJECT LOCATION

COUNTY NAME: MARICOPA
LENGTH OF PROJECT: 7.8 MILES
ADOT DISTRICT: PHOENIX (E)
DRAWING NUMBER: D-7-T-921

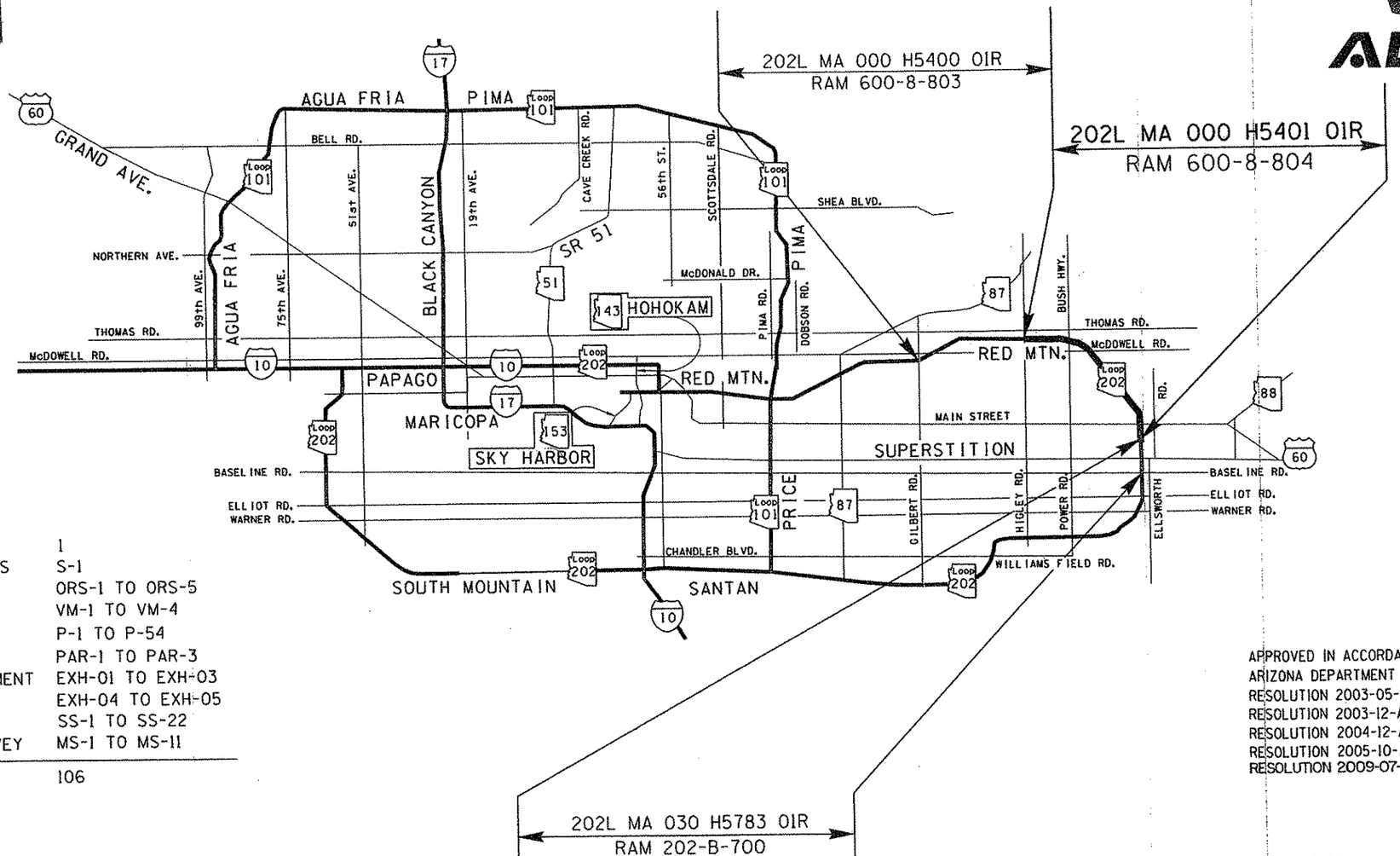

SHEET INDEX

COVER SHEET	1
STANDARD ABBREVIATIONS & SYMBOLS	S-1
OWNERSHIP RECORD SHEET	ORS-1 TO ORS-5
VICINITY MAP SHEET	VM-1 TO VM-4
PLAN SHEET	P-1 TO P-54
PARCEL INSERT SHEET	PAR-1 TO PAR-3
MCFCD 5 YEAR MAINTENANCE AGREEMENT	EXH-01 TO EXH-03
ADOT DRAINAGE EASEMENT EXHIBIT	EXH-04 TO EXH-05
SUPPLEMENTAL RESULTS OF SURVEY	SS-1 TO SS-22
RIGHT OF WAY MONUMENTATION SURVEY	MS-1 TO MS-11
TOTAL SHEETS	106

APPROVED IN ACCORDANCE WITH
ARIZONA DEPARTMENT OF TRANSPORTATION BOARD
RESOLUTION 2003-05-A-025 DATED 5-23-03
RESOLUTION 2003-12-A-076 DATED 12-19-03
RESOLUTION 2004-12-A-075 DATED 12-17-04
RESOLUTION 2005-10-A-054 DATED 10-21-05
RESOLUTION 2009-07-A-044 DATED 7-17-09

...\DGN\202LRW000R.COVER

GMTS
6828 NORTH CENTRAL AVENUE
SUITE 202
PHOENIX, ARIZONA 85020
200001

REGISTERED LAND SURVEYOR
CERTIFICATE NO.
35870
JAMES P. TRUJILLO
Date Signed
6-30-09
ARIZONA, U.S.A.
Expires 3/31/2010

RIGHT OF WAY - STANDARD ABBREVIATIONS & SYMBOLS

A	
Acres	Ac.
Ahead	Ahd.
And Husband	et vir
And Others	et al
And Wife	et ux
Approximate	Approx.
Avenue	Ave.
B	
Back	Bk.
Book	Bk.
Boulevard	Blvd.
Brass Cap	B.C.
Bureau of Indian Affairs	B.I.A.
Bureau of Land Management	B.L.M.
Bureau of Reclamation	B.O.R.
C	
Calculated	(C)
Center	Ctr.
Centerline	℄
Construction	Constr.
Corner	Cor.
County	Co.
Curve Information	
Curve to Spiral	C.S.
Degree of Curve	D
Delta	Δ
Length of Curve	L
Point of Compound Curve	P.C.C.
Point of Curvature	P.C.
Point of Intersection	P.I.
Point of Reverse Curve	P.R.C.
Point of Reverse Spiral	P.R.S.
Point of Tangent	P.T.
Point on Curve	P.O.C.
Point on Tangent	P.O.T.
Point on Semi-Tangent	P.O.S.T.
Radius	R
Spiral rate of change	a
Spiral to Curve	S.C.
Spiral to Tangent	S.T.
Tangent Length	T
Tangent to Spiral	T.S.

D	
Degrees	°
Department	Dept.
Docket	Dkt.
Drainage Easement	DE
Drive	Dr.
E	
Easement	Esmt.
East	E.
Electrical	Elec.
Equation	Equa.
Existing	Exist.
F	
Federal	Fed.
Feet	'
Final Order of Condemnation	FOC
Flowage Easement	FE
Found	Fd.
H	
Highway	Hwy.
Highway Easment Deed	HED
Homestead Entry Survey	HES
I	
Inch	In. or "
Irrigation	Irr.
J	
Junction	Jct.
L	
Lane	Ln.
Left	Lt.
Local Tangent Bearing	L.T.B.
M	
Measured	(M)
Mile Post	M.P.
Mineral Survey	M.S.
Minutes	'
Miscellaneous	Misc.
Monument	Mon.
N	
North	N.
Not to Scale	N.T.S.
Number	No.
P	
Page	Pg.

Parcel	Par.
Parkway	Pkwy.
Place	Pl.
Ponding Easement	PE
Public Utility Easement	PUE
Q	
Quit Claim Deed	Q.C.D.
R	
Railroad	R.R.
Range	R
Record	(R)
Right	Rt.
Right of Way	R/W
Road	Rd.
S	
Seconds	"
Section	Sec.
Sheet	Sht.
Slope Easement	SE
South	S.
Special Warranty Deed	S.W.D.
Square	Sq.
Square Feet	S.F.
State Route	S.R.
Station	Sta.
Street	St.
Subdivision	Subd.
T	
Telegraph	Tlg.
Telephone	Tel.
Township	T
Temporary	Temp.
Temporary Construction Easement	TCE
Traffic Interchange	T.I.
U	
United States General Land Office	U.S.G.L.O.
W	
West	W.
Warranty Deed	W.D.

Boundary Lines
- City Limit Line
- County Line
- Forest-City Limit Line
- Forest-Reservation Line
- Land Grant Boundary Line
- National-State Boundary Line

Centerlines
- Exist. Centerline w/ticks
- Exist. Centerline wo/ticks
- New Constr. Centerline
- New Survey Centerline
- Railroad Centerline
- Centerline on Results of Survey

Control Lines
- Exist. Access Control Line
- New Access Control Line

Easement Lines
- Exist. Easement Line
- Exist. Drainage Easement Line
- New Perpetual Easement Line
- TCE Line

Misc. Lines
- Ditch-River Line
- Meander Line
- Mining Claim Line

Property Lines
- Lease Property Line
- Property Line
- Subdivision Property/Road Line
- Additional area to be acquired

Public Land Survey Lines
- Mid Section Line
- Section Line
- Sixteenth (1/16) Line
- Township-Range Line

R/W Lines
- Exist. ADOT R/W Line
- Exist. Non-ADOT R/W Line
- New R/W Line
- Railroad R/W Line
- Railroad-Highway R/W Line

Topographic Features
- Cut Slope Limit Line
- Exist. Fence Line
- Exist. Topo Line
- Fill Slope Limit Line
- New Fence Line

Break Line

Data Circle

Data Hex

Data Square

Dimension Arrow

Dimension Tie

Exist. R/W Monument

New R/W Monument

PC - PT Circle

Property Anchor Bar

Property-Lease & Unpatented Mining Claim Anchor Bar

Property Limit Arrow

Property-Lease & Unpatented Mining Claim Limit Arrow

Parcel Bubble (7-8858)

NGS Control Pt or Angle Point

N

North Arrow

31 | 32 / 6 | 5 — Found or Set Section Corner

4 o 3 — Found or Set Quarter Corner

(3) — Found or Set Center Quarter Corner

31 | 32 / 6 | 5 — Unfound Section Corner

4 / 9 — Unfound Quarter Corner

(3) — Unfound Center Quarter Corner

MP 1 / 5 — Mile Post Marker

Click here for SR 202 Index

...\DGN\202LRW200R.STANDARDS

DRAWING NO.	D-7-T-921	ARIZONA DEPARTMENT OF TRANSPORTATION INTERMODAL TRANSPORTATION DIVISION RIGHT OF WAY PLANS SECTION
SURVEY		HIGHWAY NAME: RED MOUNTAIN FREEWAY
DRAWN/DATE	SNS 12-04	
ADOT REVIEW	B. GURNEY	FEDERAL IDENTIFICATION NO.: RAM 600-8-804
GMTS 8820 NORTH CENTRAL AVENUE SUITE 202 PHOENIX, ARIZONA 85020		TRACS NO. 202L MA 000 H5401 01R
ROUTE NO.: SR 202L	SECTION NAME: Higley Road - US 60	SHEET S-1

REGISTERED LAND SURVEYOR CERTIFICATE NO. 35970 TRUJILLO Date Signed 2-15-07

OWNERSHIP RECORD / ACQUISITION RECORD

	PARCEL NUMBER	OWNER	DESCRIPTION OF AREA REQUIRED	TOTAL AREA	AREA REQUIRED: GROSS INCLUDING (EXISTING R/W)	AREA REQUIRED: NET EXCLUDING (EXISTING R/W)	AREA REQUIRED: NEW EASEMENTS	REMAINDER: LEFT	REMAINDER: RIGHT	SHEET NO.	INSTRUMENT: TYPE	INSTRUMENT: DATE	RECORDED: DATE	RECORDED: DOCUMENT
① ⑨	7-4155	AMUNDSON ENTERPRISES, INC.	PT SEC 21 T.1N. R.7E.	1,379,494		632,566		729,720	17,208	P-42 TO P-44	WD	2/21/86	3/14/86	86-123702
DELETED 7-8-08 ⑨	~~7-4162~~	~~MCRAE INVESTMENTS, INC. II~~	~~PT SW4 SEC 5 T.1N. R.7E.~~	~~544,792~~	~~24,739~~	~~5,252~~		~~520,053~~		~~P-23 TO P-24~~	~~SD~~	~~1/08/04~~	~~2/25/04~~	~~04-0184432~~
②	7-5489	CACTUS WREN PARTNERS	PT SEC 28 T.1N. R.7E.	31.90AC		15.20AC		16.70AC		P-52 TO P-53	WD	10/14/87	1/07/88	88-006291
②	7-5490	WISCOR, INC.	PT SEC 28 T.1N. R.7E.	22.26AC		13.60AC		8.66AC		P-49 TO P-52	WD	11/10/87	6/30/88	88-320205
②	7-5503	MARANDAN DEVELOPMENT CORP.	PT SEC 36 T.1N. R.6E.	1,533,989		34,491			1,499,498	P-9	WD	9/9/87	11/17/87	87-696106
②	7-5898	FIDELITY NATIONAL TITLE AGENCY OF MARICOPA CO., INC.	PT SEC 28 T.1N. R.7E.	66.75AC		3.14AC			63.61AC	P-49 TO P-50, P-52	WD	11/30/87	6/30/88	86-320204
②	7-5916	DAVID WEAVER, ET UX	PT SEC 16 T.1N. R.7E.	2.22AC		2.22AC				P-39	WD	3/23/88	5/12/88	88-229611
④ ⑩ ⑨	7-6015	ATKINSON LAND HOLDINGS, LLC	PT W2NE4 SEC 21 T.1N. R.7E.	④ 169,143	80,858	41,185			88,285	P-45 TO P-46	FOC	10/21/01	10/12/01	2001-0950468
③	7-7571	ELLIS FAMILY TRUST	PT TRACT M, RIDGEVIEW SOUTH, SEC 36 T.1N. R.6E.			216,284				P-9 TO P-11,P-13	WD	12/09/94	12/20/94	94-0883493
	7-8933	MARK ARYEON DEVON	PT NW4NE4 SEC 35 T.2N. R.6E.	217,800		31,675		186,125		P-1	WD	10/22/02	1/27/03	03-0093071
	7-8933-A	MARK ARYEON DEVON	PT NW4NE4 SEC 35 T.2N. R.6E.				4,815 TCE			P-1	TCE	6/18/03		
	7-8934	RED MOUNTAIN COMMERCE PARK, LLC	PT NW4NE4 SEC 35 T.2N. R.6E.	862,200		2,668		859,532		P-1,P-2	WD	10/29/02	2/10/03	03-0163812
	7-8935	CITY OF MESA	PT NE4 SEC 35 T.2N. R.6E.	3,959,583		1,504,106	25,033 TCE	1,154,388	1,301,089	P-1 TO P-5	FOC	6/30/04	7/27/04	04-0857721
	7-8936	DOVER ASSOCIATES, LLC	PT NE4 & S2 SEC 35 T.2N. R.6E.	3,201,464		8,562	4,993 TCE		3,192,902	P-5	FOC	1/19/05	2/10/05	05-0170871
	7-8937	RED MOUNTAIN CHURCH	PT NW4 SEC 36 T.2N. R.6E.	ACCESS RIGHTS ONLY						P-3 TO P-6	ACE	11/6/02	11/27/02	02-1268729
⑤	7-8938	VIVIR, INC.	PT TRACT C, RIDGEVIEW SOUTH, SEC 36 T.2N. R.6E.				51,191 TCE			P-5,P-6	TCE	5/22/03		
	7-8943	THE VILLAS AT RED MOUNTAIN HOMEOWNERS ASSOCIATION	PT TRACT E, VILLAS AT RED MOUNTAIN, SEC 36 T.2N. R.6E.				2,741 TCE			P-11,P-13	TCE	8/18/05		
	7-8950	LAS SENDAS COMMUNITY ASSOC.	PT SEC 31 T.2N. R.7E.	605,720		29,516		576,204		P-9 TO P-11, P-13	WD	7/2/03	8/12/03	03-1096940
	7-8950-A	LAS SENDAS COMMUNITY ASSOC.	PT SEC 31 T.2N. R.7E.	572,057		217,552		354,505		P-9 TO P-13	WD	7/28/05	8/11/05	05-1147487
⑪ ⑫ ⑥	7-8951	FLOOD CONTROL DISTRICT OF MARICOPA COUNTY	PT SEC 31 T.2N. R.7E.	3,417,679	768,120	731,246	10,086 DE	⑥ 2,434,340	⑪ 215,219	P-13 TO P-17	FOC	6/28/12	7/5/12	2012-0585453
⑮ ⑬ ⑪ ⑫			PT SEC 6 T.1N. R.7E. ⑮	6,414,357	⑬ 2,850,484	⑬ 2,721,639	11,495 DE	⑫ 2,369,088	⑪ 1,194,785	P-15 TO P-23, P-25	PERMIT	9/1/05		2005P041
⑪ CONSTRUCTION & MAINTENANCE EASEMENT ALL REMAINDER RIGHT ⑪ ⑫			PT SEC 7 T.1N. R.7E.	901,037	643,288	575,144		⑫ 15,809	⑪ 241,940	P-21 TO P-23,P-25 TO P-26				
⑪ ⑫			PT SEC 8 T.1N. R.7E. ⑧	6,549,553	2,739,939	2,699,091		⑫ 2,551,656	⑪ 1,257,958	P-23, P-25 TO P-32, P-35				
⑫ 5 YEAR MAINTENANCE AGREEMENT ALL REMAINDER LEFT ⑪ ⑫ ⑧			PT SEC 9 T.1N. R.7E.	75,900	75,900	58,111				P-32 TO P-33, P-35				
⑭ ⑪ ⑫ ⑦			PT SEC 16 T.1N. R.7E.	2,978,125	⑭ 1,447,577	⑭ 1,425,456		⑦ 1,018,183	⑪ 512,365	P-32 TO P-38				
⑪			PT SEC 17 T.1N. R.7E.	286,318	216,040	185,438			⑪ 70,278	P-30,P-32, P-35				

ALL AREAS ARE IN SQUARE FEET UNLESS OTHERWISE NOTED

SD = SHERIFF'S DEED
ACE = ACCESS CONTROL ESMT.

① PARCEL ACQUIRED UNDER PROJECT NO. AZM-600-7-701
② PARCEL ACQUIRED UNDER PROJECT NO. 600-8-701
③ PARCEL ACQUIRED UNDER PROJECT NO. RBA-600-8-701
④ AREA INCLUDES 39,661Φ OF EXIST R/W, 90TH STREET & APACHE TRAIL. (SEE DOC. 2001-0950468 FOR TOTAL AREA)
⑤ ACCESS RIGHTS TO BE ACQUIRED
⑥ INCLUDES 795,857Φ OF AREA NOT TO BE INCLUDED IN THE 5 YEAR MAINTENANCE AGREEMENT.
⑦ INCLUDES 132,085Φ OF AREA NOT TO BE INCLUDED IN THE 5 YEAR MAINTENANCE AGREEMENT.
⑧ MCFCD HAS AN EASEMENT INTEREST ONLY IN SECTION 8
⑨ TOTAL ACQUISITION
⑩ PARCEL ACQUIRED UNDER PROJECT NO. 600-8-804
⑬ AREA INCLUDES 16,482 Φ FOR NOISE WALLS ADJACENT TO PROPERTY LINE. SEE SHEET SS-16
⑭ AREA INCLUDES 13,513 Φ FOR NOISE WALL ADJACENT TO PROPERTY LINE. SEE SHEET SS-17
⑮ NET AREA INCLUDES 35,777Φ ACQUIRED DUE TO SEVERANCE OF ACCESS. SEE SHEET SS-17

Click here for SR 202 Index

...\DGN\202LRW000R.OWNERSHIP1

CHANGE ORDER REVISIONS			
C.O. NO.	DATE	BY	DESCRIPTION OF REVISIONS
9701	10-30-08	JPT	Revised Parcel 7-8951 Section 6
9701	10-30-08	JPT	Total,Gross, Net Areas Add Note 15
9701	10-30-08	JPT	Add Drainage Easements to 7-8951
9725	3-17-09	JZ	Added Acquisition Record Info.
N/A	8-28-14	TJW	Revised Parcel 7-4162
N/A	3-17-15	TSS	Updated Parcel 7-8951 Acq. Record
PM-15-61	1-26-16	TSS	" " " " "

DRAWING NO.	D-7-T-921
SURVEY	—
DRAWN/DATE	SNS 12-04
ADOT REVIEW	B. GURNEY

GMTS 8828 NORTH CENTRAL AVENUE SUITE 202 PHOENIX, ARIZONA 85020

ARIZONA DEPARTMENT OF TRANSPORTATION
INTERMODAL TRANSPORTATION DIVISION
RIGHT OF WAY PLANS SECTION

HIGHWAY NAME: RED MOUNTAIN FREEWAY
FEDERAL IDENTIFICATION NO.: RAM 600-8-804
TRACS NO. 202L MA 000 H5401 01R
ROUTE NO.: SR 202L
SECTION NAME: Higley Road - US 60

REGISTERED LAND SURVEYOR CERTIFICATE NO. 35870 JAMES P. TRUJILLO Date Signed 6-30-09 ARIZONA, U.S.A. Expires 3/31/2010

SHEET ORS-1

OWNERSHIP RECORD / ACQUISITION RECORD

	PARCEL NUMBER	OWNER	DESCRIPTION OF AREA REQUIRED	TOTAL AREA	AREA REQUIRED: GROSS INCLUDING (EXISTING R/W)	AREA REQUIRED: NET EXCLUDING (EXISTING R/W)	AREA REQUIRED: NEW EASEMENTS	REMAINDER: LEFT	REMAINDER: RIGHT	SHEET NO.	ACQUISITION RECORD: INSTRUMENT TYPE	INSTRUMENT DATE	RECORDED DATE	RECORDED DOCUMENT
	7-8952	CENTRAL ARIZONA WATER CONSERVATION DISTRICT	PT SEC 31 T.2N. R.7E.		159,736	148,252				P-10 TO P-16	LIC	2-13-06		
			PT SEC 6 T.1N. R.7E.		56,924	18,651				P-15 TO P-16, P-18 TO P-22	LIC	2-13-06		
			PT SEC 7 T.1N. R.7E.		57,975	35,497				P-21, P-22, P-25, P-26	LIC	2-13-06		
			PT SEC 8 T.1N. R.7E.		72,851	52,350				P-26 TO P-32	LIC	2-13-06		
			PT SEC 16 T.1N. R.7E.			297,833				P-35 TO P-39	LIC	2-13-06		
			PT SEC 17 T.1N. R.7E.		94,260	77,259				P-31, P-32, P-35	LIC	2-13-06		
	7-8953	CRM HOLDINGS, L.L.C.	PT. SEC 31 T.2N. R.7E.	2,296,268		62,871	23,048 TCE	2,233,397		P-17	FOC	7-27-06	8-11-06	06-1072882
	7-8956	SUNRISE AT COLLEGE PARK HOMEOWNERS ASSOCIATION	PT TRACT E SUNRISE AT COLLEGE PARK SEC 6 T.1N. R.7E.				4,208 TCE			P-22	TCE	9-1-05		
(1)	7-8957	CITY OF MESA	PT SE4 SEC 6 T.1N R 7E.	30,710		30,710				P-23	WD	9-1-05	9-29-05	05-1444120
	7-8959	MARGARET MA TAM, REVOCABLE TRUST	PT SEC 9 T.1N. R.7E.	2,184,252	241,060	216,354		1,943,192		P-32 TO P-33	FOC	7-18-07	8-10-07	2007-090339
(1)	7-8962	HARRIET HEMINGER	PT SEC 16 T.1N. R.7E.	1,014,857		770,925		243,932		P-37 TO P-39	WD	5-05-00	8-27-02	02-0873773
(1)	7-8963	KELLY M. WEHR	PT SEC 16 T.1N. R.7E.	48,014		6,843		41,171		P-38 TO P-39	WD	12-16-04	12-21-04	04-1499603
(1)	7-8964	NANCY H. MILLER & DAVID M. THOMSON	PT SEC 16 T.1N. R.7E.	44,300		20,996		23,304		P-38 TO P-39	WD	1-18-00	4-12-00	00-0277095
	7-8965	CITY OF MESA	PT LOT 19, HACIENDA PARK	263,136		18,226	5,899 TCE		244,910	P-39 TO P-40	WD	9-29-05	10-12-05	05-1516692
(1)	7-8969	JOHN N. BEVELL, JR., ET UX	PT LOT 18 HACIENDA PARK	50,497		16,218		34,279		P-39	FOC	8-30-00	1-18-01	01-0039731
(1)	7-8970	LEE R. FRY JR.	PT SEC 16 T.1N. R.7E.	39,167		39,167				P-39 TO P-40	WD	1-25-00	7-25-00	00-0564179
(1)	7-8972	MYRON V. BROWN, ET UX	PT SEC 16 T.1N. R.7E.	52,239		36,379			15,860	P-39 TO P-41	WD	1-18-00	4-28-00	00-0320562
(1)	7-8973	MAX D. SKABELUND, ET UX	PT SEC 16 T.1N. R.7E.	52,239		52,239				P-39 TO P-41	WD	1-21-00	9-5-00	00-0684106
(1)	7-8974	PETER SCHNEIDER, ET UX	PT SEC 16 T.1N. R.7E.	52,672		52,672				P-39 TO P-41	WD	1-18-00	4-28-00	00-0323821
(1)	7-8976	RONALD S. TARABA, ET UX	PT SEC 16 T.1N. R.7E.	54,450		46,420			8,030	P-40 TO P-41	WD	1-25-00	5-23-00	00-0389040
(1)	7-8977	RAUL F. BUSTAMONTE JR., ET AL	PT SEC 16 T.1N. R.7E.	54,693		54,693				P-40 TO P-41	WD	1-25-00	5-23-00	00-0389032
	7-8978	ELSWORTH-UNIVERSITY, L.L.C.	PT LOT 31, HACIENDA PARK	769,137		183,512		585,625		P-40 TO P-41	FOC	5-1-05	6-18-07	2007-0696388
(1)	7-8979	KURT A. LOUVIER, ET UX	PT SEC 16 T.1N. R.7E.	49,995	49,995	46,217				P-40 TO P-41	WD	1-25-00	6-29-00	00-0494706
(1)	7-8980	KENNETH D. CROSSLAND, ET UX	PT SEC 16 T.1N. R.7E.	50,015	50,015	46,236				P-41	WD	1-25-00	5-1-00	00-0330229
(1)	7-8981	VASQUEZ ESTATE TRUST	PT SEC 16 T.1N. R.7E.	110,295		110,295				P-41, P-43	WD	1-27-00	6-5-00	00-0425129
(1)	7-8982	EVELYN MOLINA COTA, ET VIR	PT SEC 16 T.1N. R.7E.	89,968		80,386		9,582		P-41, P-44	WD	1-27-00	3-24-00	00-0222778
(1)	7-8983	JERRY LEE NEWSOME, REVOCABLE LIVING TRUST	PT LOT 31, HACIENDA PARK	98,972	98,972	89,889				P-41 TO P-43	FOC	6-15-00	1-14-02	02-0038101
(1)	7-8984	LYDIA MORALES	PT LOT 31, HACIENDA PARK	119,299	110,944	103,661		8,355		P-41 TO P-44	WD	3-21-00	9-21-00	00-0726618
	7-8985	THE TOM'S PROPERTY, L.L.L.P.	PT LOT 32, HACIENDA PARK	207,601	24,341	12,603	14,711 TCE	183,260		P-41, P-44	FOC	7-18-07	8-10-07	2007-0904019
(1)	7-8987	PAUL A. WETZEL	PT NE4 SEC 21 T.1N. R.7E.	439,365		439,365				P-42, P-45	WD	12-18-03	1-13-04	04-0034625

ALL AREAS ARE IN SQUARE FEET UNLESS OTHERWISE NOTED

LIC = LICENSE

(1) TOTAL ACQUISITION

...\DGN\202LRW000R.OWNERSHIP2

CHANGE ORDER REVISIONS			
C.O. NO.	DATE	BY	DESCRIPTION OF REVISIONS
9701	10-30-08	JPT	Rev. Net & Rem. Areas Par. 7-8962
9725	3-17-09	JZ	Added Acquisition Record Info.
PM-15-61	1-26-16	TSS	UPDATED ACQ. RECORD INFO.

DRAWING NO.	D-7-T-921
SURVEY	
DRAWN/DATE	SNS 12-04
ADOT REVIEW	B. GURNEY

GMTS 8828 NORTH CENTRAL AVENUE SUITE 202 PHOENIX, ARIZONA 85020

ROUTE NO.: SR 202L

SECTION NAME: Higley Road - US 60

ARIZONA DEPARTMENT OF TRANSPORTATION
INTERMODAL TRANSPORTATION DIVISION
RIGHT OF WAY PLANS SECTION

HIGHWAY NAME: RED MOUNTAIN FREEWAY

FEDERAL IDENTIFICATION NO.: RAM 600-8-804

TRACS NO. 202L MA 000 H5401 01R

REGISTERED LAND SURVEYOR CERTIFICATE NO. 35870 JAMES P. TRUJILLO Date Signed 6-30-09 ARIZONA, U.S.A. Expires 3/31/2010

SHEET ORS-2

Click here for SR 202 Index

OWNERSHIP RECORD / ACQUISITION RECORD

	PARCEL NUMBER	OWNER	DESCRIPTION OF AREA REQUIRED	TOTAL AREA	AREA REQUIRED: GROSS (INCLUDING EXISTING R/W)	AREA REQUIRED: NET (EXCLUDING EXISTING R/W)	AREA REQUIRED: NEW EASEMENTS	REMAINDER: LEFT	REMAINDER: RIGHT	SHEET NO.	ACQUISITION RECORD: INSTRUMENT TYPE	INSTRUMENT DATE	RECORDED DATE	RECORDED DOCUMENT
(5)	7-8988	RED MOUNTAIN PLAZA, L.L.C.	PT NE4 SEC 21 T.1N. R.7E.				1,802 TCE			P-45 P-47	ACE	10-13-05	11-2-05	05-1659275
(1)	7-8990	VIDLER WATER COMPANY, INC.	PT NE4 SEC 21 T.1N. R.7E.	347,613	347,613	266,985				P-45 TO P-47	FOC	12-14-01	5-20-02	02-0516431
	7-8992	JIMMIE L. RASMUSSEN REVOCABLE TRUST, ET AL	PT NE4 SEC 21 T.1N. R.7E.		ACCESS RIGHTS ONLY					P-46 P-47	ACE	9-22-05	10-7-05	05-1502311
	7-8993	WOO ENTERPRISES, INC.	PT SE4 SEC 21 T.1N. R.7E.	596,259	146,254	101,140	27,113 TCE	450,005		P-46 TO P-47	FOC	9-22-08	9-30-08	2008-0844162
(1)	7-8994	O. R. JETER, ET AL	PT SE4 SEC 21 T.1N. R.7E.	297,536	250,561	217,385		46,975		P-46 TO P-47	WD	1-28-00	6-26-00	00-0483564
(1)	7-8995	THE MCHANEY FAMILY TRUST	PT LOT 241, CHEROKEE MOBILE ESTATES UNIT THREE	6,620		5,804		816		P-46	WD	7-1-04	7-14-04	04-0802712
(1)	7-8996	STEPHEN C. OLSON	PT LOT 242, CHEROKEE MOBILE ESTATES UNIT THREE	6,253		1,861		4,392		P-46	WD	7-15-04	8-31-04	04-1017984
(1)	7-8997	HAROLD H. REEB, ET AL	PT. SE4 SEC 21 T.1N. R.7E.	1,342,994	520,149	505,555	5,047 DE 4,142 I/E 23,432 TCE	119,786	703,059	P-46 TO P-48	FOC	12-13-07	2-13-07	2007-0181551
	7-8998	BROADWAY MANOR HOMEOWNERS ASSOCIATION	PT TRACT A AND B, BROADWAY MANOR	140,446		66,106	11,818 DE 5,185 TCE	74,340		P-48, P-49, P-51	WD	8-18-05	10-17-05	05-1541137
(1)	7-8999	D & L CROSS, LIMITED PARTNERSHIP	PT SE4 SEC 21 T.1N. R.7E.	875,590		875,590				P-48 TO P-51	WD	2-01-00	3-22-00	00-0214619
(4)	7-9000	NOSWEATEQUITY, INC	PT LOT 13 BLOCK 5 GLENMAR PLAT ONE AMENDED				1,301 TCE			P-49 TO P-50	ACE	11-10-05	12-1-05	05-1818869
	7-9001	VISTA MESA HOMEOWNERS ASSOC.	PT TRACT A, C & D, MESA VISTA	(2) 6,792		(2) 2,798	(3) 3,150TCE	3,994		P-49, P-51	WD	8-16-05	10-31-05	05-1646411
	7-9003	PUEBLO MESA MOBILE HOME PARK, LLC	PT. NE4 SEC 28 T.1N. R.7E.	792,643	35,669	32,573	2,684 TCE	756,974		P-52 TO P-53	WD	6-29-05	9-7-05	05-1304349
	7-9007	MARS PROPERTIES	PT LOT 30, HACIENDA PARK	627,612	52,927	19,609	46,722 TCE		574,685	P-41 TO P-43	FOC	3-19-08	3-20-08	2008-0265677
(1)	7-9009	ROY MICHAEL MCKINNEY, ET UX	PT LOT 17, HACIENDA PARK	51,569		19,951		31,618		P-40	WD	4-14-05	4-29-05	05-0562486
	7-9010	RONNIE L. JOHNSTON, A WIDOWER	PT LOT 93, SUNNY SKIES MOBILE ESTATES UNIT THREE	18,134		3,819	2,047 TCE		14,315	P-42 TO P-43	WD	7-05-05	11-14-05	05-1717259
	7-9011	WESTSTAR LOAN SERVICING CORP.	PT LOT 94, SUNNY SKIES MOBILE ESTATES UNIT THREE	10,977		3,266	7 TCE		7,711	P-43	FOC	3-12-08	3-20-08	2008-0244599
	7-9012	WALTER H. BENEDETTO	PT LOT 95, SUNNY SKIES MOBILE ESTATES UNIT THREE	16,816		3,041			13,775	P-43	WD	6-27-05	9-27-05	05-1425664
	7-9013	DAVID LOYD TUCKER	PT LOT 96, SUNNY SKIES MOBILE ESTATES UNIT THREE	16,332		2,756			13,576	P-43	WD	6-29-05	9-27-05	05-1425663
	7-9014	YVONNE HARRACKSINGH	PT LOT 97, SUNNY SKIES MOBILE ESTATES UNIT THREE	15,848		2,245			13,603	P-43	WD	7-9-05	10-24-05	05-1594846
	7-9015	JOSEPH R. DUVAL, ET UX	PT LOT 98, SUNNY SKIES MOBILE ESTATES UNIT THREE	15,365		1,712			13,653	P-43	WD	6-9-05	8-8-05	05-1124164
	7-9016	JOSEPH R. DUVAL, ET UX	PT LOT 99, SUNNY SKIES MOBILE ESTATES UNIT THREE	14,881		1,179			13,702	P-43	WD	6-9-05	10-6-05	05-1494824

ALL AREAS ARE IN SQUARE FEET UNLESS OTHERWISE NOTED

I/E = INGRESS/EGRESS ESMT.

ACE = ACCESS CONTROL ESMT.

TE = TEMPORARY ENTRY

(1) TOTAL ACQUISITION

(2) AREA REPRESENTS TRACT "D" ONLY

(3) INCLUDES 1,462 Φ OF AREA IN TRACT "A" & 900 Φ IN TRACT "C"

(4) ACCESS RIGHTS TO BROADWAY ROAD TO BE ACQUIRED

(5) ACCESS RIGHTS TO APACHE TRAIL TO BE ACQUIRED

Click here for SR 202 Index

...\DGN\202LRW000R.OWNERSHIP3

CHANGE ORDER REVISIONS			
C.O. NO.	DATE	BY	DESCRIPTION OF REVISIONS
9701	10-30-08	JPT	Rev Net & Rem. Areas Par 7-9009
9725	3-17-09	JZ	Added Acquisition Record Info.
PM-15-61	1-26-16	TSS	UPDATED ACQ. RECORD INFO.

DRAWING NO.	D-7-T-921
SURVEY	—
DRAWN/DATE	SNS 12-04
ADOT REVIEW	B. GURNEY

GMTS 8828 NORTH CENTRAL AVENUE SUITE 202 PHOENIX, ARIZONA 85020

ARIZONA DEPARTMENT OF TRANSPORTATION
INTERMODAL TRANSPORTATION DIVISION
RIGHT OF WAY PLANS SECTION

HIGHWAY NAME: RED MOUNTAIN FREEWAY

FEDERAL IDENTIFICATION NO.: RAM 600-8-804

TRACS NO. 202L MA 000 H5401 01R

ROUTE NO.: SR 202L

SECTION NAME: Higley Road - US 60

REGISTERED LAND SURVEYOR CERTIFICATE NO. 35870 JAMES P. TRUJILLO Date Signed 6-30-09 ARIZONA, U.S.A. Expires 3/31/2010

SHEET ORS-3

OWNERSHIP RECORD

	PARCEL NUMBER	OWNER	DESCRIPTION OF AREA REQUIRED	TOTAL AREA	AREA REQUIRED: GROSS (INCLUDING EXISTING R/W)	AREA REQUIRED: NET (EXCLUDING EXISTING R/W)	AREA REQUIRED: NEW EASEMENTS	REMAINDER: LEFT	REMAINDER: RIGHT	SHEET NO.	ACQUISITION RECORD: INSTRUMENT TYPE	ACQUISITION RECORD: INSTRUMENT DATE	ACQUISITION RECORD: RECORDED DATE	ACQUISITION RECORD: RECORDED DOCUMENT
	7-9017	PHYLLIS J. ZEINER	PT LOT 100, SUNNY SKIES MOBILE ESTATES UNIT THREE	14,397		645			13,752	P-43	WD	9-8-05	10-3-05	05-1470568
	7-9018	JAMES T. DUKE, JR., ET UX	PT LOT 101, SUNNY SKIES MOBILE ESTATES UNIT THREE	13,914		135			13,779	P-43	WD	6-17-05	10-27-05	05-1622648
(1)	7-9161	RONALD L. CROWE, ET UX	PT LOT 18, HACIENDA PARK	50,480		35,373		15,107		P-39 TO P-41	WD	6-30-05	7-22-05	05-1026990
(1)	7-9162	DARREL EUGENE HOWARD, ET UX	PT SEC 16 T. 1 N., R. 7 E.	51,987		49,240		2,747		P-39 TO P-40	WD	5/11/00	5/30/00	00-0407862
	7-9252	THE LAKES APARTMENT PROPERTY, LLC.	PT LOT 1, ALBERTSON'S RED MOUNTAIN SHOPPING CENTER	62,636		1,491	3,846 TCE		61,145	P-16	OIP	9-5-06	9-15-06	06-1229205
	7-9253	SONORAN DESERT HOLDINGS, L.L.C.	PT SEC 6 T. 1 N., R. 7 E.	1,001,642	63,792	40,978	2,032 TCE	937,850		P-17	WD	7-18-05	9-2-05	05-1291438
	7-9323	ALBERTSON'S INC.	PT LOT 2, ALBERTSON'S RED MOUNTAIN SHOPPING CENTER				1,458 TCE			P-16	TCE	11-16-05		
	7-9324	STAR #2 PROPERTY HOLDINGS II, L.L.C.	PT LOT 5, ALBERTSONS RED MOUNTAIN SHOPPING CENTER	62,010		1,666	3,948 TCE		60,344	P-16	WD	8-18-05	11-9-05	05-1703313
	~~7-9450~~	~~CHICAGO TITLE INSURANCE COMPANY, TRUSTEE~~	~~PT TRACT C, RIDGEVIEW SOUTH~~	DELETED 3-24-03						P-5				
	7-9937	UNITED STATES OF AMERICA (BUREAU OF LAND MANAGEMENT)	PT NW4 SEC 8 T.1N. R.7E.	6,121,442	1,069,182	1,012,389	7,869 TCE	4,611,171	441,089	P-23 TO P-28	GRNT	2-4-04		
	7-10228	CITY OF MESA	PT TRACT A, OF SUMMIT							P-7	TCE	5-29-03		
	7-10245	SUTTER FAMILY TRUST, ET AL	PT SW4 SEC 5 T.1N. R.7E.	108,958	8,241	1,648		100,717		P-23	WD	11-30-05	1-03-06	06-0001067
	7-10248	CITY OF MESA	PT S2 & LOT 4 SEC 8 T.1N. R.7E.	13,569,128	1,754,342	1,705,336	2,000 TCE	4,233,395	7,581,391	P-27 TO P-32,P-35	EA	5-19-05		
(1)	7-10249	CONSECO FINANCE, CORP.	PT NW4 SEC 16 T.1N. R.7E.	63,239	63,239	50,013				P-33	SWD	5/27/04	6/22/04	2004-0707092
(1)	7-10250	JOSEPH A.C. KNOUREK	PT NW4 SEC 16 T.1N. R.7E.	55,269	55,269	48,109				P-33	WD	5/27/04	7/07/04	2004-0779536
(1)	7-10251	RICHARD A. PERRY	PT NW4 SEC 16 T.1N. R.7E.	58,401	58,401	52,334				P-33	WD	4/22/04	6/10/04	2004-0655563
(1)	7-10252	THE ROMAN CATHOLIC CHURCH OF THE DIOCESE OF PHOENIX	PT W2 SEC 16 T.1N. R.7E.	258,077	258,077	230,808				P-34	WD	5/12/04	7/06/04	2004-0772495
	7-10254	CROSBY ENTERPRISES, INC	PT NE4 SEC 17 T.1N. R.7E.	175,934		5,440	5,371 TCE		170,494	P-31	FOC	6/7/05	1/29/08	2008-0079465
	7-10254-A	CROSBY ENTERPRISES, INC	PT NE4 SEC 17 T.1N. R.7E.	198,609			400 PSE		198,609	P-31				
(1) (2)	7-10255	CORPORATION OF THE PRESIDING BISHOP OF THE CHURCH OF JESUS CHRIST OF LDS	PT NE4 SEC 17 T.1N. R.7E.	249,841	82,296	35,891			(2) 167,545	P-31	SWD	5/18/04	6/16/04	2004-0682974
	~~7-10258~~	~~TRAILHEAD LAND INVESTMENT, LIMITED PARTNERSHIP~~	~~PT NE4 SEC 6 T.1N. R.7E.~~	DELETED 2-17-05						P-17				
(1)	7-10261	SHARLENE L. EVANS	PT LOT 58, MESA VISTA	3,412		1,195		2,217		P-49, P-51	WD	3-1-05	4-15-05	05-0483396
(1)	7-10264	AXIOM INVESTMENTS, L.L.C.	PT TRACT "G", WYNSTONE	109,257		13,089			96,168	P-50	FOC	6-22-06	6-22-06	2006-0279756
	7-10265	WYNSTONE COMMUNITY ASSOCIATION	PT TRACT "C", WYNSTONE	11,761		1,139			10,622	P-50	WD	7-6-05	9-8-05	05-1319663

ALL AREAS ARE IN SQUARE FEET UNLESS OTHERWISE NOTED

PSE = PERMANENT SIGN EASEMENT.

GRNT = GRANT
EA = ENTRY AGREEMENT
JDGT = JUDGMENT

(1) TOTAL ACQUISITION

(2) 28,116± WAS CONVEYED FROM ADOT TO PARCEL 7-10254-A PER DOCUMENT 2007-0762572, RECORDED JULY 3, 2007 M.C.R.

Click here for SR 202 Index

...\DGN\202LRW000R.OWNERSHIP4

CHANGE ORDER REVISIONS			
C.O. NO.	DATE	BY	DESCRIPTION OF REVISIONS
9701	10-30-08	JPT	Rev Net & Rem. Areas Par 7-9161
9725	3-17-09	AJJ	Added Par. 7-10254-A
9725	3-17-09	JZ	Added Acquisition Record Info.
PM-16-34	9-19-16	TSS	Updated Par 7-10264 ACQ Record Info.

DRAWING NO.	D-7-T-921
SURVEY	
DRAWN/DATE	SNS 12-04
ADOT REVIEW	B. GURNEY
GMTS 8828 NORTH CENTRAL AVENUE SUITE 202 PHOENIX, ARIZONA 85020	
ROUTE NO.: SR 202L	SECTION NAME: Higley Road - US 60

ARIZONA DEPARTMENT OF TRANSPORTATION
INTERMODAL TRANSPORTATION DIVISION
RIGHT OF WAY PLANS SECTION

HIGHWAY NAME: RED MOUNTAIN FREEWAY
FEDERAL IDENTIFICATION NO.: RAM 600-8-804
TRACS NO. 202L MA 000 H5401 01R

REGISTERED LAND SURVEYOR CERTIFICATE NO. 35870 JAMES P. TRUJILLO Date Signed 12-30-16 ARIZONA, U.S.A. Expires 3/31/2018

SHEET ORS-4

OWNERSHIP RECORD / ACQUISITION RECORD

	PARCEL NUMBER	OWNER	DESCRIPTION OF AREA REQUIRED	TOTAL AREA	AREA REQUIRED: GROSS INCLUDING (EXISTING R/W)	AREA REQUIRED: NET EXCLUDING (EXISTING R/W)	AREA REQUIRED: NEW EASEMENTS	REMAINDER: LEFT	REMAINDER: RIGHT	SHEET NO.	INSTRUMENT: TYPE	INSTRUMENT: DATE	RECORDED: DATE	RECORDED: DOCUMENT
(1)	7-10266	KEITH M. NELSON, ET UX	PT LOT 243, CHEROKEE MOBILE ESTATES UNIT 3	6,301		55		6,246		P-46	WD	2-24-05	2-28-05	05-0239608
(1)	7-10267	VICTOR M. LUEVANO , ET UX	PT LOT 239, CHEROKEE MOBILE ESTATES UNIT 3	6,457		6,457				P-46				
(1)	7-10268	CELESTE R. ANDREWS	PT LOT 240, CHEROKEE MOBILE ESTATES UNIT 3	6,457		1,261		5,196		P-46	WD	6-10-04	6-18-04	04-0692745
(2)	7-10269	EDWARD WALLACE, ET UX	PT LOT 92, SUNNY SKIES MOBILE ESTATES UNIT 2				1,026 TCE			P-45	ACE	11-30-05	1-19-06	06-0083520
	7-10270	APACHE MANOR COMMUNITY ASSOCIATION	PT TRACTS "A", "D" & "I", APACHE MANOR				1,580 TCE			P-45	TCE	7-21-05		
	~~7-10271~~	~~VUCIC FAMILY TRUST~~	~~PT NE4 SEC 21 T.1N. R.7E.~~	DELETED 02-17-05						P-47				
	~~7-10272~~	~~ABRAHAM C. PARELPEEDIKAL~~	~~PT NE4 SEC 21 T.1N. R.7E.~~	DELETED 02-17-05						P-47				
	7-10273	ECK 47 MCDOWELL POWER, L.L.C.	PT LOT 1, THE VILLAGE AT LAS SENDAS				6,376 TCE			P-16	TCE	10-6-05		
	7-10274	LAS SENDAS VILLAGES, L.L.C.	PT LOTS 2 & 3, THE VILLAGE AT LAS SENDAS UNIT TWO				5,388 TCE			P-16	TCE	3-9-06		
	7-10275	MOUNTAIN VIEW MHP, L.L.C.	PT SW4 SEC 21 T.1N. R.7E.				560 TCE			P-50	TCE	7-28-05		
	7-10357	EDWARD STANLEY KING, ET UX	PT LOT 195, CHEROKEE MOBILE ESTATES UNIT 2				300 TCE			P-51	TCE	8-4-05		
	7-10358	RICHARD L. SVOBODA	PT LOT 193 & 194, CHEROKEE MOBILE ESTATES UNIT 2				350 TCE			P-51	TCE	8-18-05		
(1)	7-10363	CHARLES SKEETER, ET UX	PT NE4 SEC 21 T.1N. R.7E.	35,000	8,283	2,321			26,717	P-45 TO P-47	WD	7-14-05	8-2-05	05-1091560
	7-10364	SAGUARO VISTA ESTATES HOMEOWNERS ASSOCIATION, INC.	PT TRACT "A", SAGUARO VISTA ESTATES	136,895		286		136,609		P-23	WD	9-15-05	10-4-05	05-1475108
(1)	7-10450	76 RANCH INVESTMENTS, L.L.C.	PT LOT 2, THE VILLAGE AT LAS SENDAS UNIT TWO	3,652		3,652				P-16	WD	4-6-06	7-20-06	06-0970232
	7-10501	DONALD W. SUTHERLAND, ET UX	PT SE4 SEC 6 T.1N. R.7E.	541,742		634		541,108		SS-16 SS-17				

ALL AREAS ARE IN SQUARE FEET UNLESS OTHERWISE NOTED

ACE = ACCESS CONTROL ESMT.

(1) TOTAL ACQUISITION

(2) ACCESS RIGHTS TO 90th STREET TO BE ACQUIRED

Click here for SR 202 Index

CHANGE ORDER REVISIONS

C.O. NO.	DATE	BY	DESCRIPTION OF REVISIONS
9725	3-17-09	JZ	Added Acquisition Record Info.

DRAWING NO.	D-7-T-921
SURVEY	SEE NOTE
DRAWN/DATE	SNS 12-04
ADOT REVIEW	B. GURNEY

GMTS 8820 NORTH CENTRAL AVENUE SUITE 202 PHOENIX, ARIZONA 85020

ROUTE NO.: SR 202L

SECTION NAME: Higley Road - US 60

...\DGN\202LRW000R.OWNERSHIPS

ARIZONA DEPARTMENT OF TRANSPORTATION
INTERMODAL TRANSPORTATION DIVISION
RIGHT OF WAY PLANS SECTION

HIGHWAY NAME: RED MOUNTAIN FREEWAY

FEDERAL IDENTIFICATION NO.: RAM 600-8-804

TRACS NO. 202L MA 000 H5401 01R

REGISTERED LAND SURVEYOR CERTIFICATE NO. 35870 JAMES D. TRUJILLO Date Signed 3/31/2010 ARIZONA, U.S.A. Expires 3/31/2010

SHEET ORS-5

OWNERSHIP RECORD

	PARCEL NUMBER	OWNER	DESCRIPTION OF AREA REQUIRED	TOTAL AREA	AREA REQUIRED: GROSS INCLUDING (EXISTING R/W)	AREA REQUIRED: NET EXCLUDING (EXISTING R/W)	AREA REQUIRED: NEW EASEMENTS	REMAINDER: LEFT	REMAINDER: RIGHT	SHEET NO.	ACQUISITION RECORD: INSTRUMENT TYPE	ACQUISITION RECORD: INSTRUMENT DATE	ACQUISITION RECORD: RECORDED DATE	ACQUISITION RECORD: RECORDED DOCUMENT
1	7-10266	KEITH M. NELSON, ET UX	PT LOT 243, CHEROKEE MOBILE ESTATES UNIT 3	6,301		55		6,246		P-46	WD	2-24-05	2-28-05	05-0239608
1	7-10267	VICTOR M. LUEVANO , ET UX	PT LOT 239, CHEROKEE MOBILE ESTATES UNIT 3	6,457		6,457				P-46				
1	7-10268	CELESTE R. ANDREWS	PT LOT 240, CHEROKEE MOBILE ESTATES UNIT 3	6,457		1,261		5,196		P-46	WD	6-10-04	6-18-04	04-0692745
2	7-10269	EDWARD WALLACE, ET UX	PT LOT 92, SUNNY SKIES MOBILE ESTATES UNIT 2				1,026 TCE			P-45	ACE	11-30-05	1-19-06	06-0083520
	7-10270	APACHE MANOR COMMUNITY ASSOCIATION	PT TRACTS "A", "D" & "I", APACHE MANOR				1,580 TCE			P-45	TCE	7-21-05		
	~~7-10271~~	~~VUCIC FAMILY TRUST~~	~~PT NE4 SEC 21 T.1N. R.7E.~~	DELETED 02-17-05						P-47				
	~~7-10272~~	~~ABRAHAM C. PARELPEEDIKAL~~	~~PT NE4 SEC 21 T.1N. R.7E.~~	DELETED 02-17-05						P-47				
	7-10273	ECK 47 MCDOWELL POWER, L.L.C.	PT LOT 1, THE VILLAGE AT LAS SENDAS				6,376 TCE			P-16	TCE	10-6-05		
	7-10274	LAS SENDAS VILLAGES, L.L.C.	PT LOTS 2 & 3, THE VILLAGE AT LAS SENDAS UNIT TWO				5,388 TCE			P-16	TCE	3-9-06		
	7-10275	MOUNTAIN VIEW MHP, L.L.C.	PT SW4 SEC 21 T.1N. R.7E.				560 TCE			P-50	TCE	7-28-05		
	7-10357	EDWARD STANLEY KING, ET UX	PT LOT 195, CHEROKEE MOBILE ESTATES UNIT 2				300 TCE			P-51	TCE	8-4-05		
	7-10358	RICHARD L. SVOBODA	PT LOT 193 & 194, CHEROKEE MOBILE ESTATES UNIT 2				350 TCE			P-51	TCE	8-18-05		
1	7-10363	CHARLES SKEETER, ET UX	PT NE4 SEC 21 T.1N. R.7E.	35,000	8,283	2,321			26,717	P-45 TO P-47	WD	7-14-05	8-2-05	05-1091560
	7-10364	SAGUARO VISTA ESTATES HOMEOWNERS ASSOCIATION, INC.	PT TRACT "A", SAGUARO VISTA ESTATES	136,895		286		136,609		P-23	WD	9-15-05	10-4-05	05-1475108
1	7-10450	76 RANCH INVESTMENTS, L.L.C.	PT LOT 2, THE VILLAGE AT LAS SENDAS UNIT TWO	3,652		3,652				P-16	WD	4-6-06	7-20-06	06-0970232
	7-10501	DONALD W. SUTHERLAND, ET UX	PT SE4 SEC 6 T.1N. R.7E.	541,742		634		541,108		SS-16 SS-17				

ALL AREAS ARE IN SQUARE FEET UNLESS OTHERWISE NOTED

ACE = ACCESS CONTROL ESMT.

(1) TOTAL ACQUISITION

(2) ACCESS RIGHTS TO 90th STREET TO BE ACQUIRED

Click here for SR 202 Index

...\DGN\202LRW000R.OWNERSHIP5

CHANGE ORDER REVISIONS			
C.O. NO.	DATE	BY	DESCRIPTION OF REVISIONS
9725	3-17-09	JZ	Added Acquisition Record Info.

DRAWING NO.	D-7-T-921
SURVEY	SEE NOTE
DRAWN/DATE	SNS 12-04
ADOT REVIEW	B. GURNEY

GMTS 8828 NORTH CENTRAL AVENUE SUITE 202 PHOENIX, ARIZONA 85020

ARIZONA DEPARTMENT OF TRANSPORTATION
INTERMODAL TRANSPORTATION DIVISION
RIGHT OF WAY PLANS SECTION

HIGHWAY NAME: RED MOUNTAIN FREEWAY

FEDERAL IDENTIFICATION NO.: RAM 600-8-804

TRACS NO. 202L MA 000 H5401 01R

ROUTE NO.: SR 202L

SECTION NAME: Higley Road - US 60

REGISTERED LAND SURVEYOR CERTIFICATE NO. 35870 JAMES P. TRUJILLO Date Signed 12-30-09 ARIZONA, U.S.A. Expires 3/31/2010

SHEET ORS-5

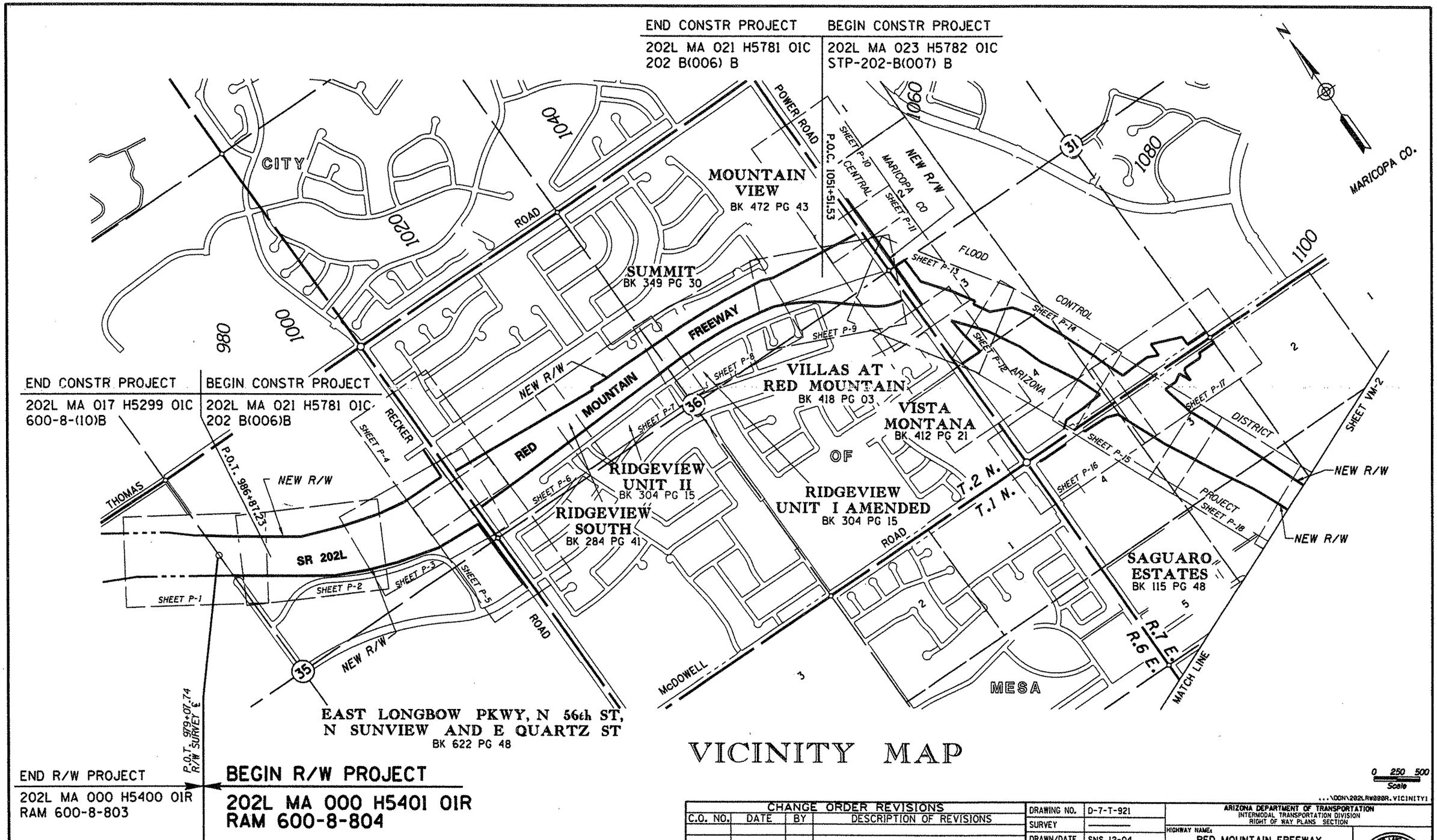

VICINITY MAP

CHANGE ORDER REVISIONS			
C.O. NO.	DATE	BY	DESCRIPTION OF REVISIONS

DRAWING NO.	D-7-T-921
SURVEY	———
DRAWN/DATE	SNS 12-04
ADOT REVIEW	B. GURNEY
GMTS	8920 NORTH CENTRAL AVENUE SUITE 202 PHOENIX, ARIZONA 85020
ROUTE NO.: SR 202L	SECTION NAME: Higley Road - US 60

ARIZONA DEPARTMENT OF TRANSPORTATION
INTERMODAL TRANSPORTATION DIVISION
RIGHT OF WAY PLANS SECTION

HIGHWAY NAME: RED MOUNTAIN FREEWAY
FEDERAL IDENTIFICATION NO.: RAM 600-8-804
TRACS NO. 202L MA 000 H5401 01R

SHEET VM-1

Click here for SR 202 Index

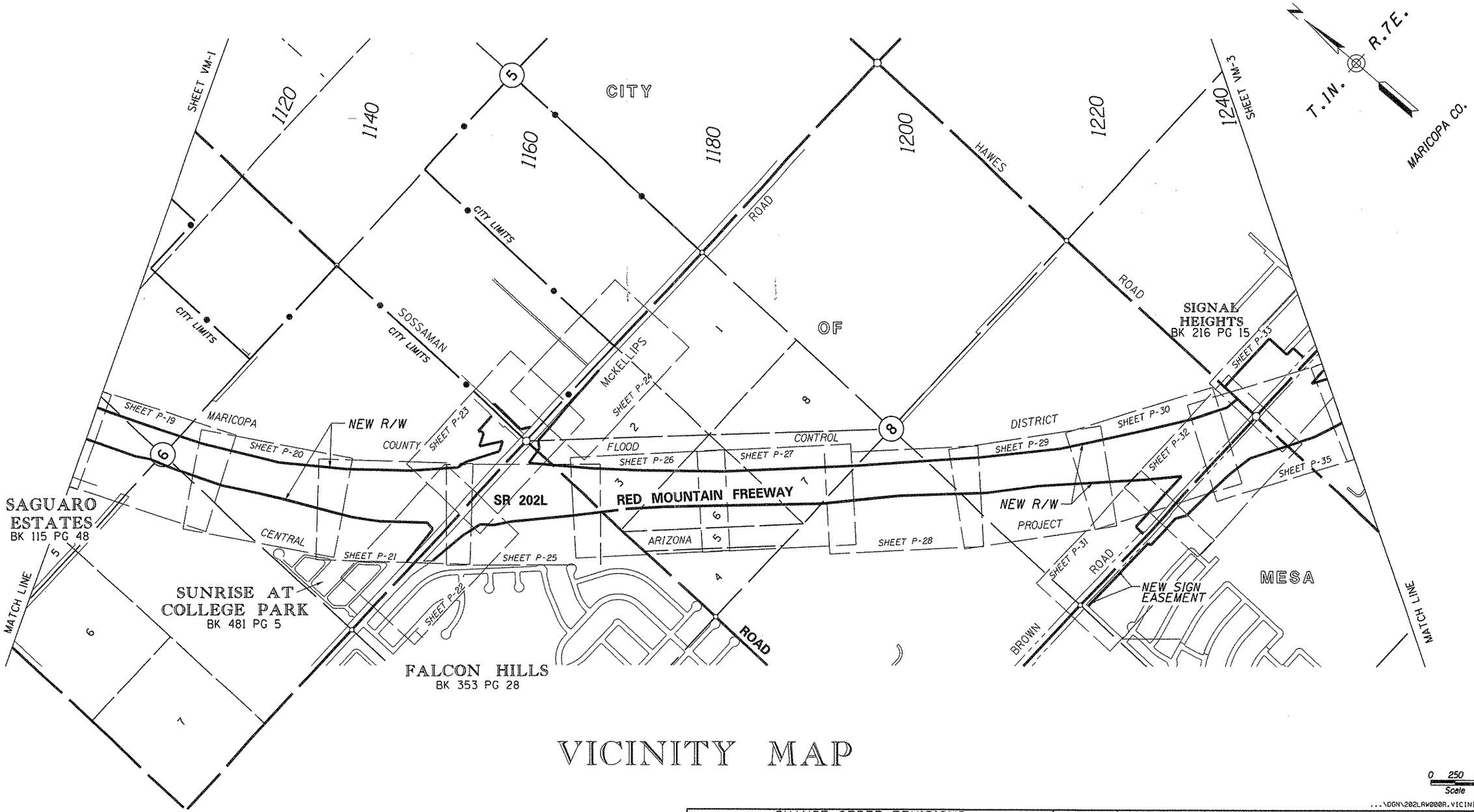

VICINITY MAP

...\DGN\202LRW00R.VICINITY2

CHANGE ORDER REVISIONS			
C.O. NO.	DATE	BY	DESCRIPTION OF REVISIONS
9725	3-17-09	AJJ	Added New Sign Easements

DRAWING NO.	D-7-T-921
SURVEY	
DRAWN/DATE	SNS 12-04
ADOT REVIEW	B. GURNEY
GMTS	8828 NORTH CENTRAL AVENUE SUITE 202 PHOENIX, ARIZONA 85020
ROUTE NO.:	SR 202L
SECTION NAME:	Higley Road - US 60

ARIZONA DEPARTMENT OF TRANSPORTATION
INTERMODAL TRANSPORTATION DIVISION
RIGHT OF WAY PLANS SECTION

HIGHWAY NAME: RED MOUNTAIN FREEWAY

FEDERAL IDENTIFICATION NO.: RAM 600-8-804

TRACS NO. 202L MA 000 H5401 01R

REGISTERED LAND SURVEYOR CERTIFICATE NO. 35870 JAMES P. TRUJILLO Date Signed 4-30-09 ARIZONA, U.S.A. Expires 3/31/2010

SHEET VM-2

Click here for SR 202 Index

END CONSTR PROJECT	BEGIN CONSTR PROJECT
202L MA 023 H5782 01C RAM 202-B-503	202L MA 027 H5783 01C 202-B(002)

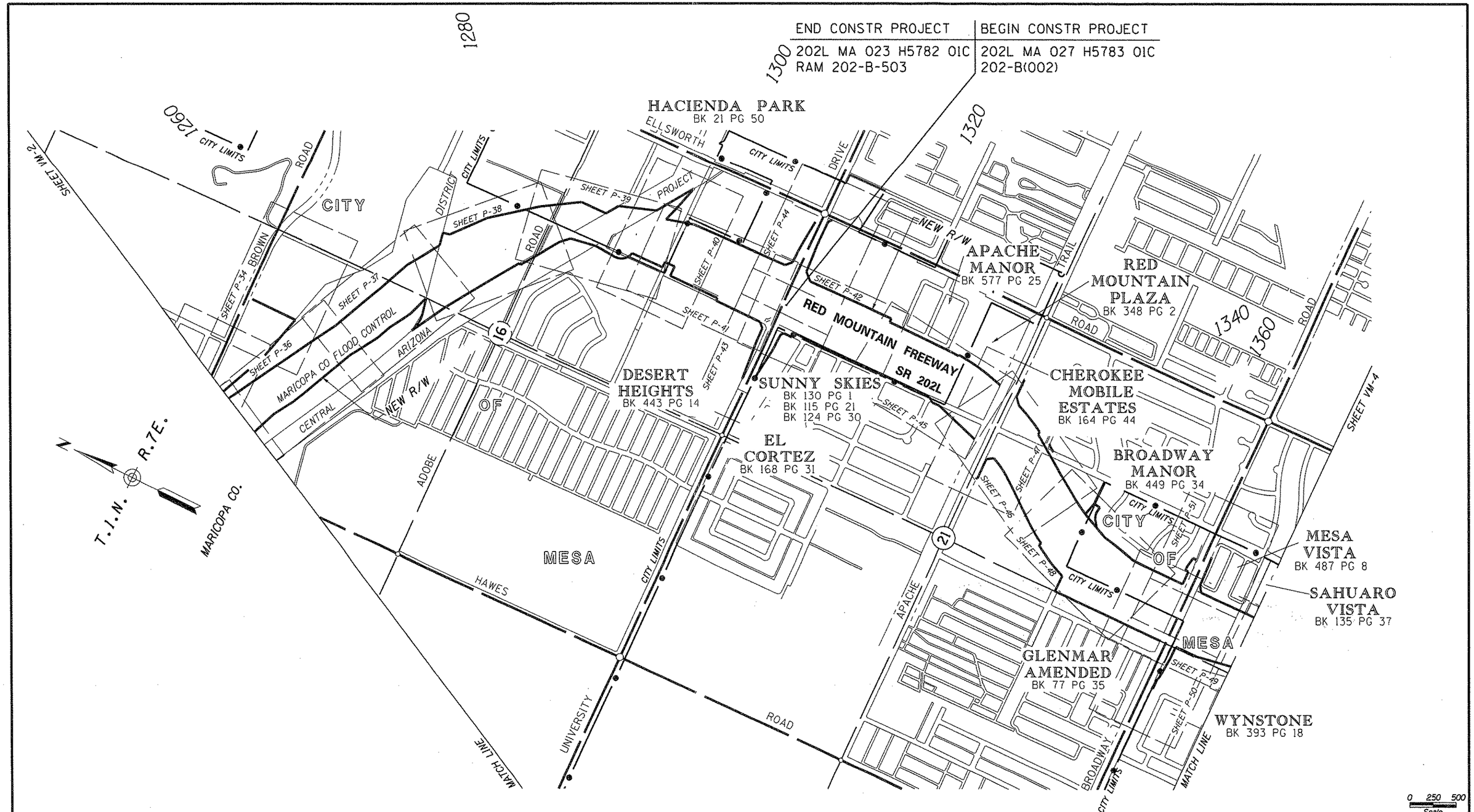

Click here for SR 202 Index

VICINITY MAP

CHANGE ORDER REVISIONS			
C.O. NO.	DATE	BY	DESCRIPTION OF REVISIONS
9701	10-30-08	JPT	Rev. New R/W Sta. 1272 & 1294

DRAWING NO.	D-7-T-921
SURVEY	———
DRAWN/DATE	SNS 12-04
ADOT REVIEW	B. GURNEY
GMTS	8828 NORTH CENTRAL AVENUE SUITE 202 PHOENIX, ARIZONA 85020
ROUTE NO.:	SR 202L
SECTION NAME:	Higley Road - US 60

ARIZONA DEPARTMENT OF TRANSPORTATION
INTERMODAL TRANSPORTATION DIVISION
RIGHT OF WAY PLANS SECTION

HIGHWAY NAME: RED MOUNTAIN FREEWAY

FEDERAL IDENTIFICATION NO.: RAM 600-8-804

TRACS NO. 202L MA 000 H5401 01R

REGISTERED LAND SURVEYOR CERTIFICATE NO. 35870 JAMES P. TRUJILLO Date Signed 6-30-09 ARIZONA, U.S.A. Expires 3/31/2010

...\DGN\202LRW000R.VICINITY3

SHEET VM-3

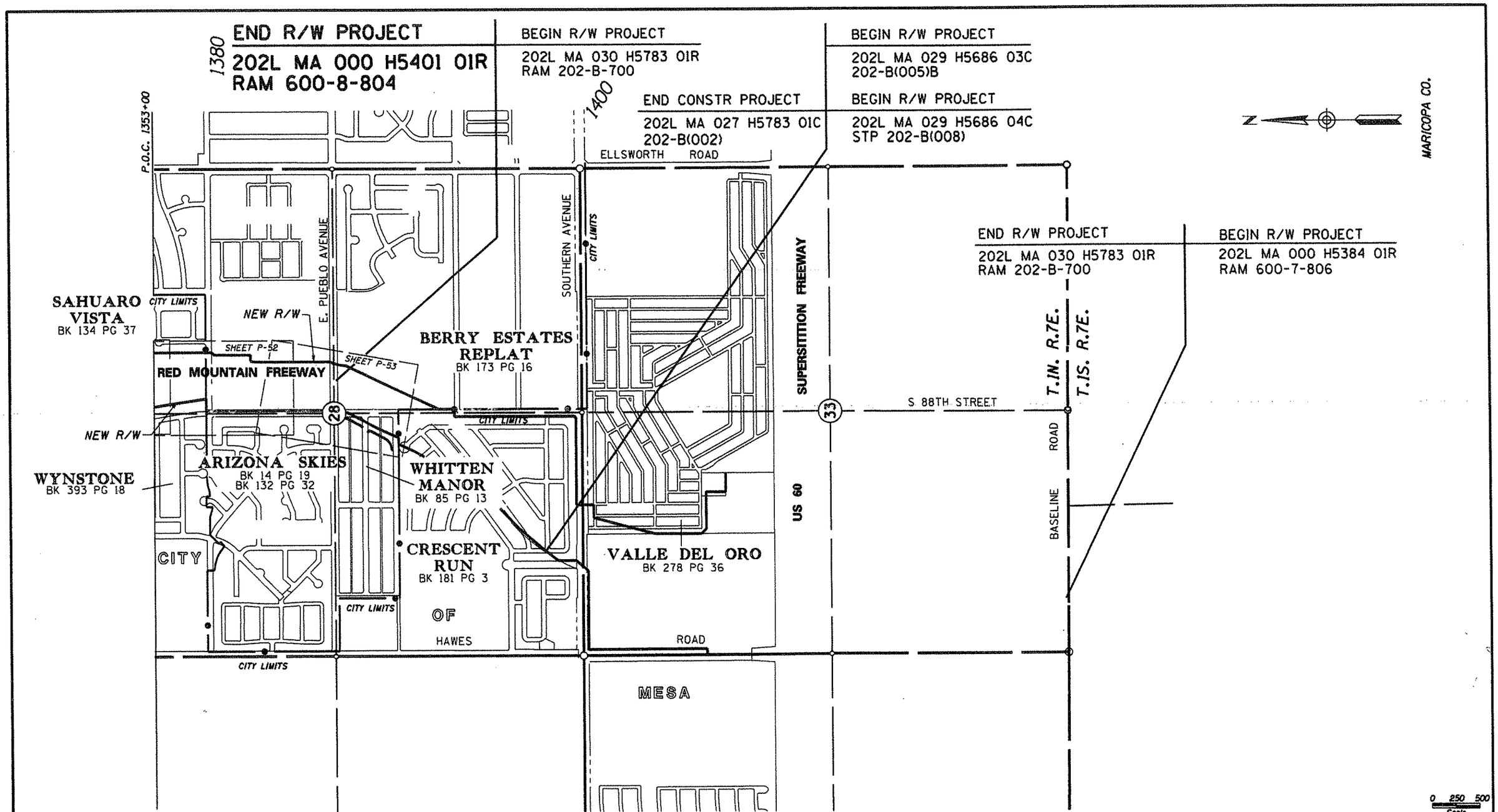

VICINITY MAP

Click here for SR 202 Index

CHANGE ORDER REVISIONS			
C.O. NO.	DATE	BY	DESCRIPTION OF REVISIONS

DRAWING NO.	D-7-T-921
SURVEY	
DRAWN/DATE	SNS 12-04
ADOT REVIEW	B. GURNEY
GMTS	8828 NORTH CENTRAL AVENUE SUITE 202 PHOENIX, ARIZONA 85020
ROUTE NO.: SR 202L	SECTION NAME: Higley Road - US 60

ARIZONA DEPARTMENT OF TRANSPORTATION
INTERMODAL TRANSPORTATION DIVISION
RIGHT OF WAY PLANS SECTION

HIGHWAY NAME: RED MOUNTAIN FREEWAY
FEDERAL IDENTIFICATION NO.: RAM 600-8-804
TRACS NO. 202L MA 000 H5401 01R

REGISTERED LAND SURVEYOR CERTIFICATE NO. 35870 JAMES P. TRUJILLO Date Signed 2-16-07 ARIZONA, U.S.A.

SHEET VM-4

Click here for SR 202 Index

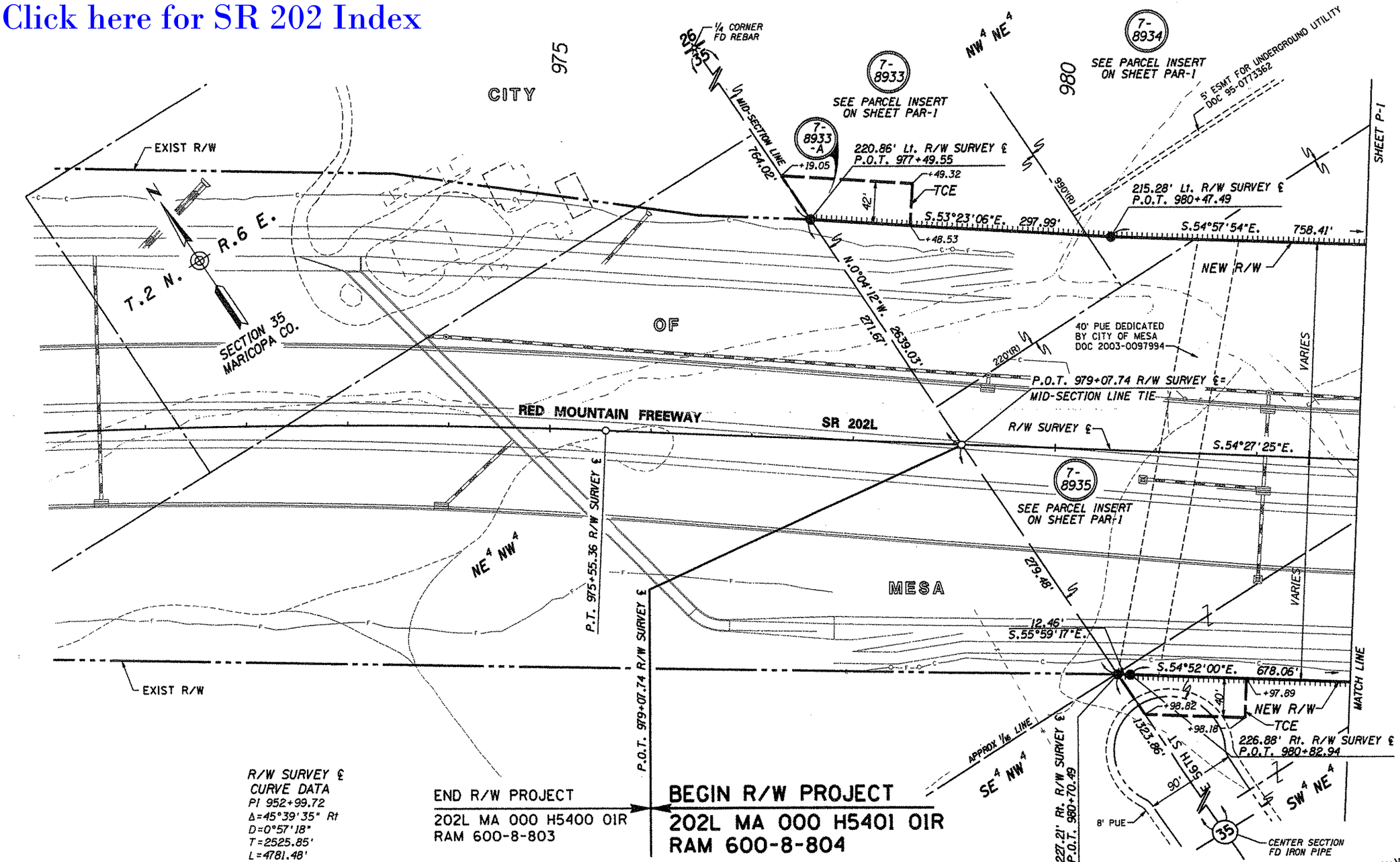

R/W SURVEY ℄
CURVE DATA
PI 952+99.72
Δ=45°39'35" Rt
D=0°57'18"
T=2525.85'
L=4781.48'
R=6000.00'

END R/W PROJECT
202L MA 000 H5400 01R
RAM 600-8-803

BEGIN R/W PROJECT
202L MA 000 H5401 01R
RAM 600-8-804

CHANGE ORDER REVISIONS			
C.O. NO.	DATE	BY	DESCRIPTION OF REVISIONS

DRAWING NO.	D-7-T-921
SURVEY	SEE NOTE
DRAWN/DATE	SNS 12-04
ADOT REVIEW	B. GURNEY
GMTS 8628 NORTH CENTRAL AVENUE SUITE 202 PHOENIX, ARIZONA 85020	
ROUTE NO. SR 202L	SECTION NAME: Higley Road - US 60

ARIZONA DEPARTMENT OF TRANSPORTATION
INTERMODAL TRANSPORTATION DIVISION
RIGHT OF WAY PLANS SECTION

HIGHWAY NAME: RED MOUNTAIN FREEWAY
FEDERAL IDENTIFICATION NO.: RAM 600-8-804
TRACS NO. 202L MA 000 H5401 01R
SHEET P-1

PLANS ARE DEVELOPED FROM RESULTS OF SURVEY BY:
STANLEY CONSULTANTS INC. JULY 1999. PROJ No. 600-8-705.
TRACS No. 202L MA 017 H5379 01R, DRAWING No. D-7-T-905.

Click here for SR 202 Index

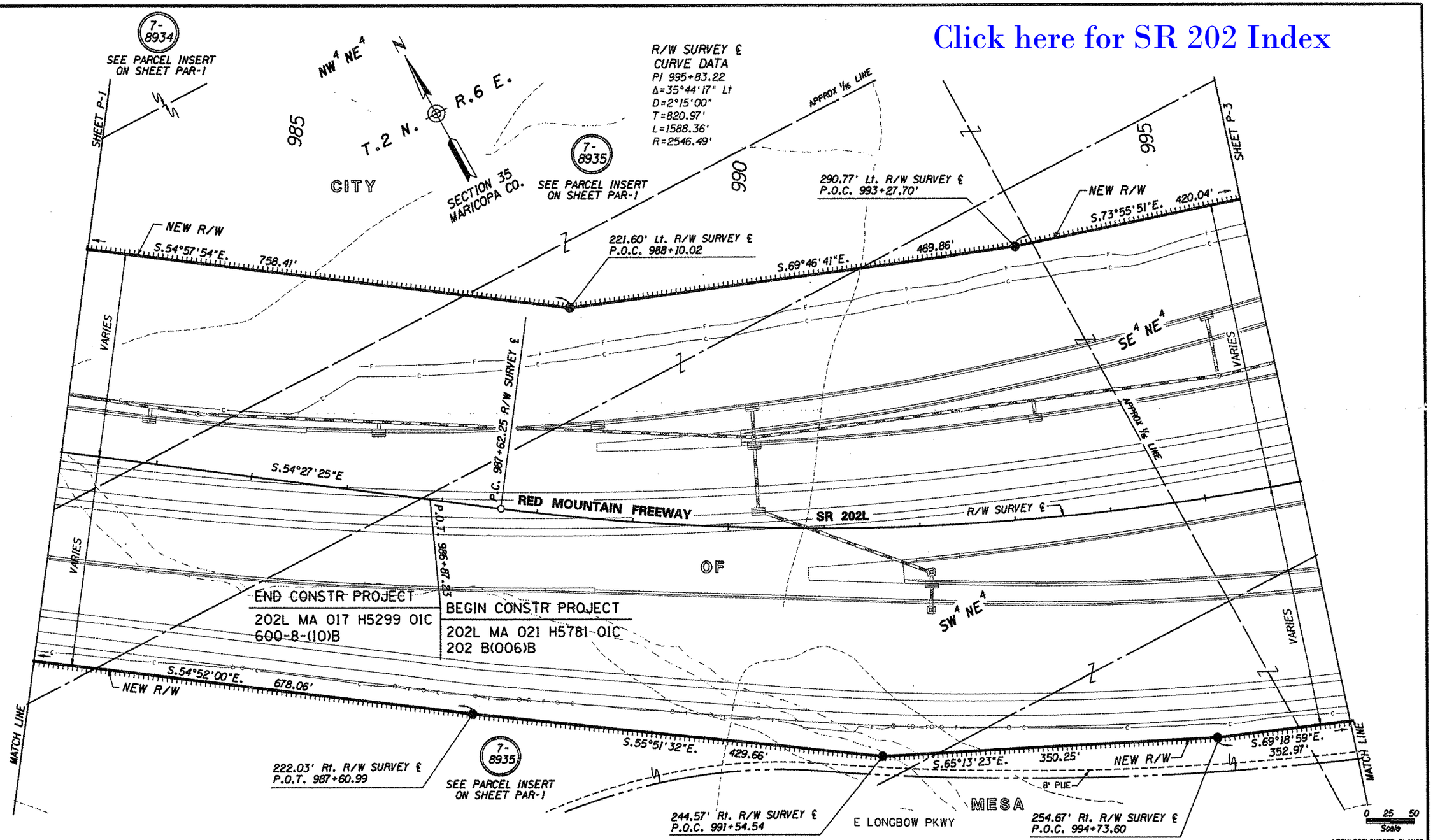

EAST LONGBOW PKWY, N. 56th ST., N. SUNVIEW AND E. QUARTZ ST.
BK 622 PG 48

PLANS ARE DEVELOPED FROM RESULTS OF SURVEY BY:
STANLEY CONSULTANTS INC. JULY 1999. PROJ No. 600-8-705,
TRACS No. 202L MA 017 H5379 01R, DRAWING No. D-7-T-905

CHANGE ORDER REVISIONS			
C.O. NO.	DATE	BY	DESCRIPTION OF REVISIONS

DRAWING NO.	D-7-T-921
SURVEY	SEE NOTE
DRAWN/DATE	SNS 12-04
ADOT REVIEW	B. GURNEY

GMTS 9828 NORTH CENTRAL AVENUE SUITE 202 PHOENIX, ARIZONA 85020

ARIZONA DEPARTMENT OF TRANSPORTATION
INTERMODAL TRANSPORTATION DIVISION
RIGHT OF WAY PLANS SECTION

HIGHWAY NAME: RED MOUNTAIN FREEWAY
FEDERAL IDENTIFICATION NO.: RAM 600-8-804
TRACS NO. 202L MA 000 H5401 01R
ROUTE NO.: SR 202L
SECTION NAME: Higley Road - US 60
SHEET P-2

Click here for SR 202 Index

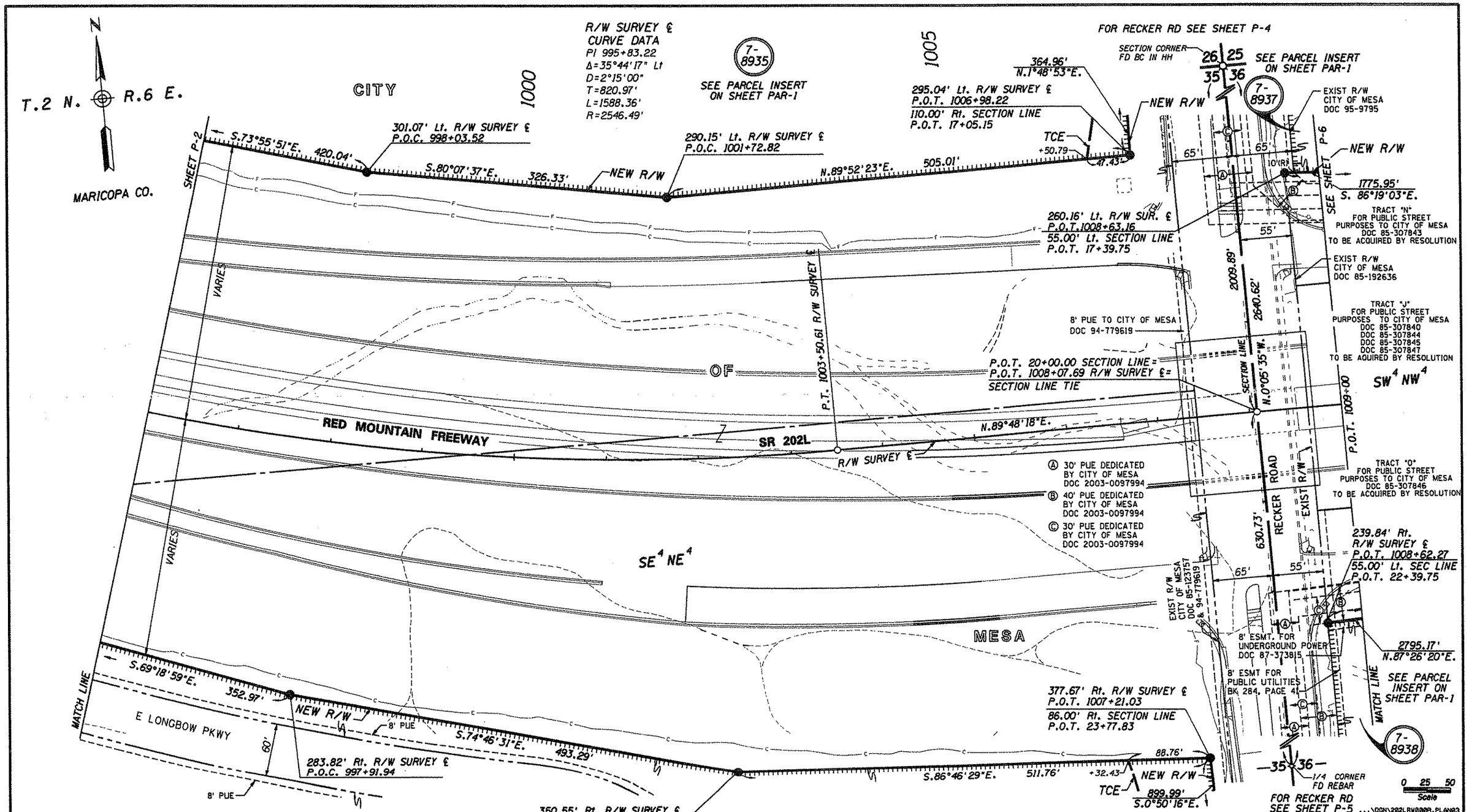

EAST LONGBOW PKWY, N. 56th ST., N. SUNVIEW AND E. QUARTZ ST.
BK 622 PG 48

PLANS ARE DEVELOPED FROM RESULTS OF SURVEY BY: STANLEY CONSULTANTS INC. JULY 1999. PROJ No. 600-8-705, TRACS No. 202L MA 017 H5379 01R, DRAWING No. D-7-T-905
AZTEC ENGINEERING, 6-2002. SEE SHEETS SS-1 TO SS-2.

CHANGE ORDER REVISIONS			
C.O. NO.	DATE	BY	DESCRIPTION OF REVISIONS

DRAWING NO.	D-7-T-921
SURVEY	SEE NOTE
DRAWN/DATE	SNS 12-04
ADOT REVIEW	B. GURNEY
GMTS	8828 NORTH CENTRAL AVENUE SUITE 202 PHOENIX, ARIZONA 85020
ROUTE NO.: SR 202L	SECTION NAME: Higley Road - US 60

ARIZONA DEPARTMENT OF TRANSPORTATION
INTERMODAL TRANSPORTATION DIVISION
RIGHT OF WAY PLANS SECTION

HIGHWAY NAME: RED MOUNTAIN FREEWAY
FEDERAL IDENTIFICATION NO.: RAM 600-8-804
TRACS NO. 202L MA 000 H5401 01R

SHEET P-3

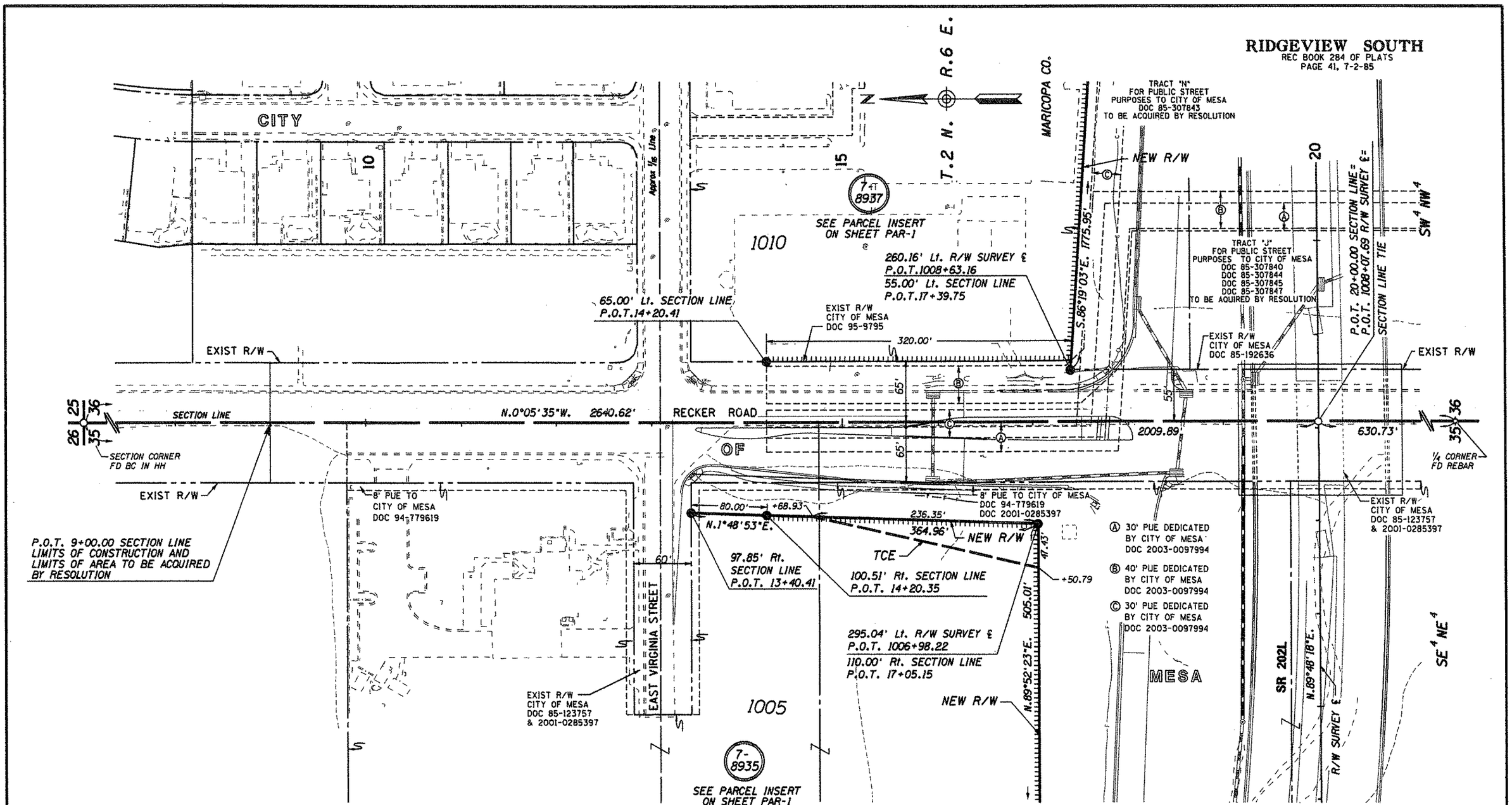

RECKER ROAD DETAIL SHEET

...\DON\202LRW000R.PLAN04

Click here for SR 202 Index

PLANS ARE DEVELOPED FROM RESULTS OF SURVEY BY:
STANLEY CONSULTANTS INC. JULY 1999. PROJ No. 600-8-705,
TRACS No. 202L MA 017 H5379 01R, DRAWING No. D-7-T-905
AZTEC ENGINEERING, 6-2002. SEE SHEETS SS-1 TO SS-2.

CHANGE ORDER REVISIONS			
C.O. NO.	DATE	BY	DESCRIPTION OF REVISIONS

DRAWING NO.	D-7-T-921
SURVEY	SEE NOTE
DRAWN/DATE	SNS 12-04
ADOT REVIEW	B. GURNEY

GMT8 8828 NORTH CENTRAL AVENUE SUITE 202 PHOENIX, ARIZONA 85020

ARIZONA DEPARTMENT OF TRANSPORTATION
INTERMODAL TRANSPORTATION DIVISION
RIGHT OF WAY PLANS SECTION

HIGHWAY NAME: RED MOUNTAIN FREEWAY
FEDERAL IDENTIFICATION NO.: RAM 600-8-804
TRACS NO. 202L MA 000 H5401 01R
ROUTE NO.: SR 202L
SECTION NAME: Higley Road - US 60

REGISTERED LAND SURVEYOR CERTIFICATE NO. 35870 JAMES P. TRUJILLO Date Signed 2-15-07 ARIZONA, U.S.A.

SHEET P-4

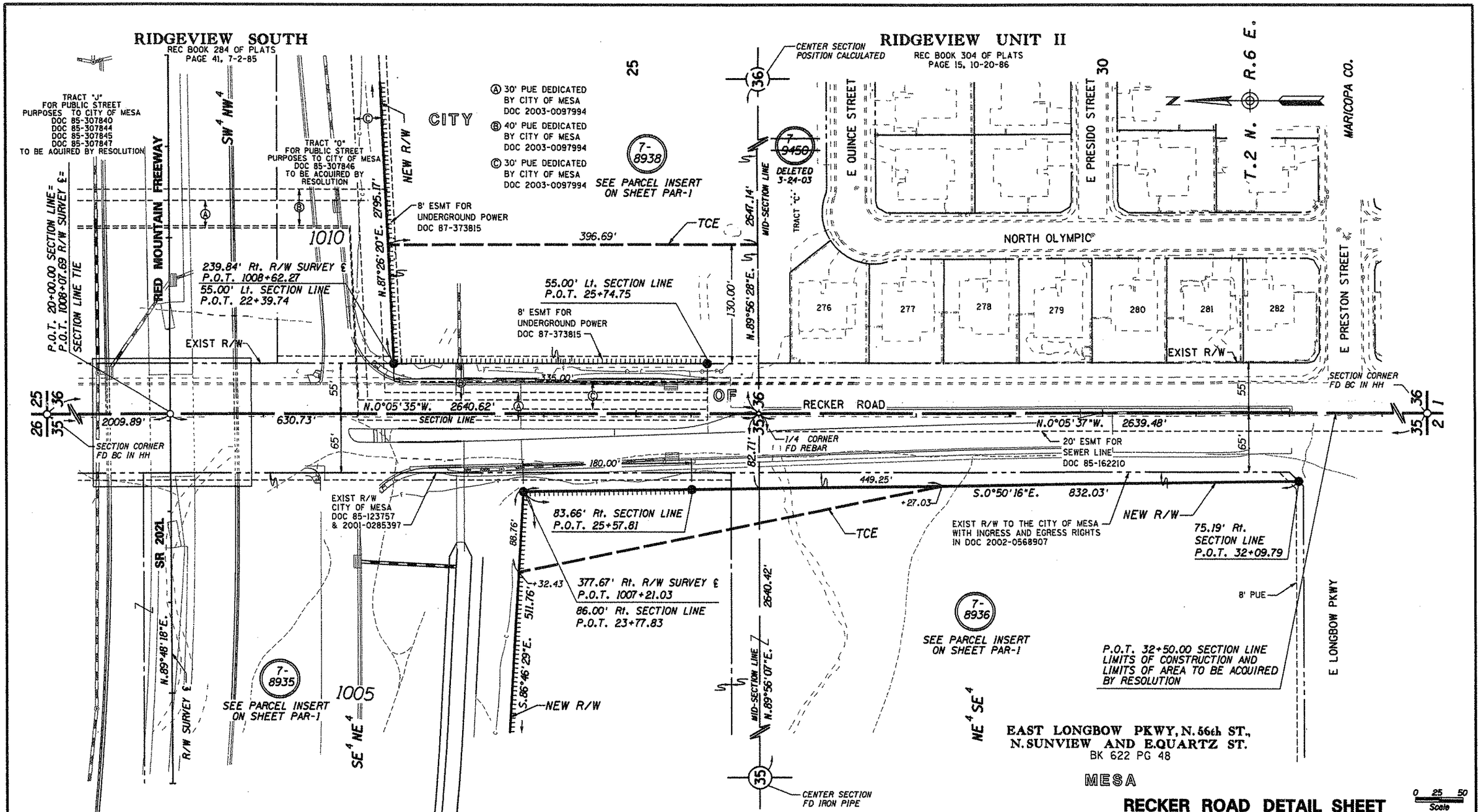

Click here for SR 202 Index

PLANS ARE DEVELOPED FROM RESULTS OF SURVEY BY:
STANLEY CONSULTANTS INC. JULY 1999. PROJ No. 600-8-705,
TRACS No. 202L MA 017 H5379 01R, DRAWING No. D-7-T-905
AZTEC ENGINEERING, 6-2002. SEE SHEETS SS-1 TO SS-2.

CHANGE ORDER REVISIONS			
C.O. NO.	DATE	BY	DESCRIPTION OF REVISIONS

DRAWING NO.	D-7-T-921
SURVEY	SEE NOTE
DRAWN/DATE	SNS 12-04
ADOT REVIEW	B. GURNEY
GMTS 8828 NORTH CENTRAL AVENUE SUITE 202 PHOENIX, ARIZONA 85020	
ROUTE NO.: SR 202L	SECTION NAME: Higley Road - US 60

ARIZONA DEPARTMENT OF TRANSPORTATION
INTERMODAL TRANSPORTATION DIVISION
RIGHT OF WAY PLANS SECTION

HIGHWAY NAME: RED MOUNTAIN FREEWAY
FEDERAL IDENTIFICATION NO.: RAM 600-8-804
TRACS NO.: 202L MA 000 H5401 01R
SHEET P-5

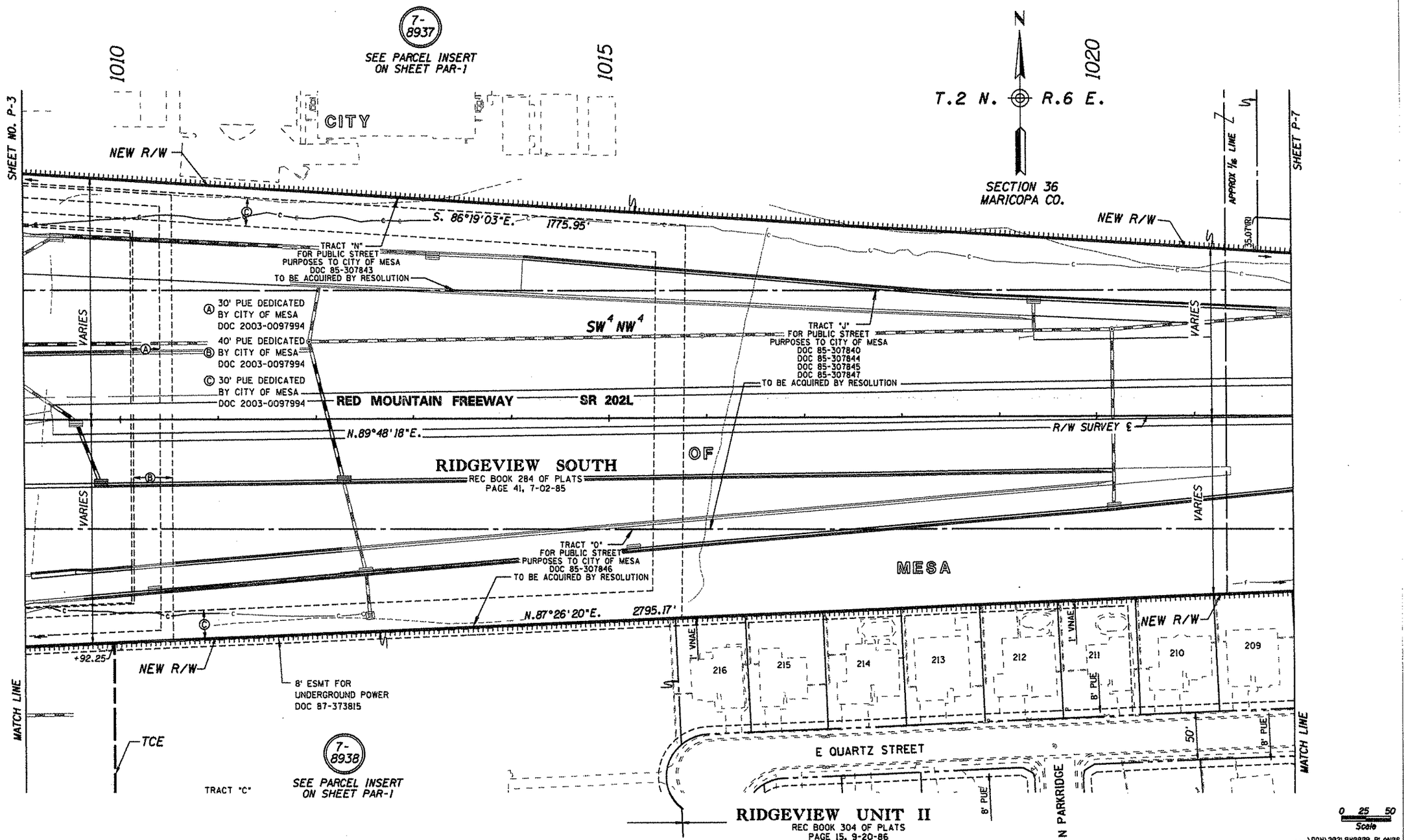

Click here for SR 202 Index

CHANGE ORDER REVISIONS			
C.O. NO.	DATE	BY	DESCRIPTION OF REVISIONS

DRAWING NO.	D-7-T-921
SURVEY	SEE NOTE
DRAWN/DATE	SNS 12-04
ADOT REVIEW	B. GURNEY
GMTS 8820 NORTH CENTRAL AVENUE SUITE 202 PHOENIX, ARIZONA 85020	
ROUTE NO.: SR 202L	SECTION NAME: Higley Road - US 60

ARIZONA DEPARTMENT OF TRANSPORTATION
INTERMODAL TRANSPORTATION DIVISION
RIGHT OF WAY PLANS SECTION

HIGHWAY NAME: RED MOUNTAIN FREEWAY
FEDERAL IDENTIFICATION NO.: RAM 600-8-804
TRACS NO. 202L MA 000 H5401 01R

REGISTERED LAND SURVEYOR CERTIFICATE NO. 35870 TRUJILLO Date Signed 2-16-07 ARIZONA U.S.A.

SHEET P-6

PLANS ARE DEVELOPED FROM RESULTS OF SURVEY BY:
STANLEY CONSULTANTS INC. JULY 1999. PROJ No. 600-8-705,
TRACS No. 202L MA 017 H5379 01R, DRAWING No. D-7-T-905
AZTEC ENGINEERING, 6-2002. SEE SHEETS SS-1 TO SS-2.

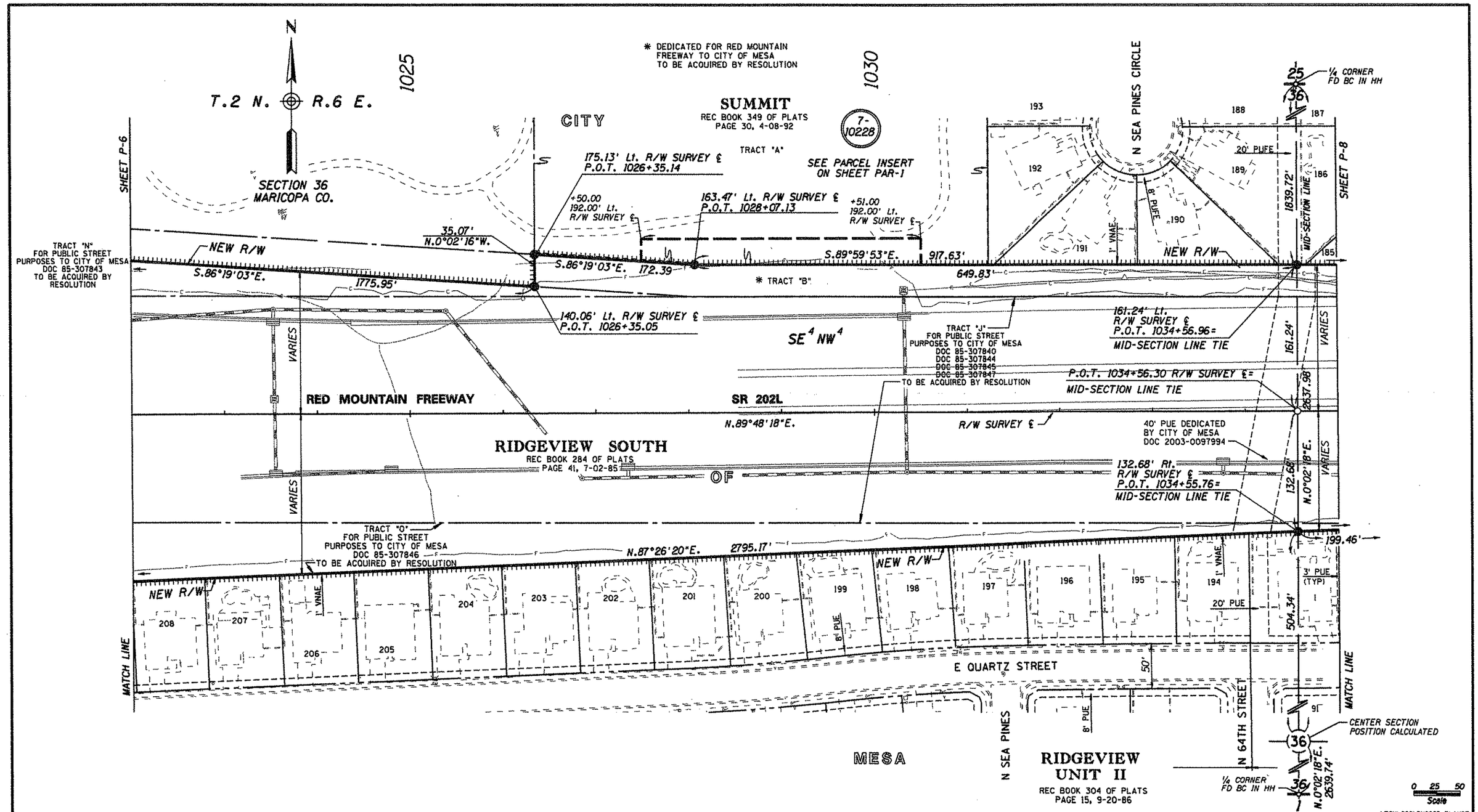

Click here for SR 202 Index

PLANS ARE DEVELOPED FROM RESULTS OF SURVEY BY:
STANLEY CONSULTANTS INC. JULY 1999. PROJ No. 600-8-705,
TRACS No. 202L MA 017 H5379 01R, DRAWING No. D-7-T-905
AZTEC ENGINEERING, 6-2002. SEE SHEETS SS-1 TO SS-2.

CHANGE ORDER REVISIONS			
C.O. NO.	DATE	BY	DESCRIPTION OF REVISIONS

DRAWING NO.	D-7-T-921
SURVEY	SEE NOTE
DRAWN/DATE	SNS 12-04
ADOT REVIEW	B. GURNEY

GMTS 8828 NORTH CENTRAL AVENUE SUITE 202 PHOENIX, ARIZONA 85020

ARIZONA DEPARTMENT OF TRANSPORTATION
INTERMODAL TRANSPORTATION DIVISION
RIGHT OF WAY PLANS SECTION

HIGHWAY NAME: RED MOUNTAIN FREEWAY
FEDERAL IDENTIFICATION NO.: RAM 600-8-804
TRACS NO. 202L MA 000 H5401 01R
ROUTE NO.: SR 202L
SECTION NAME: Higley Road - US 60
SHEET P-7

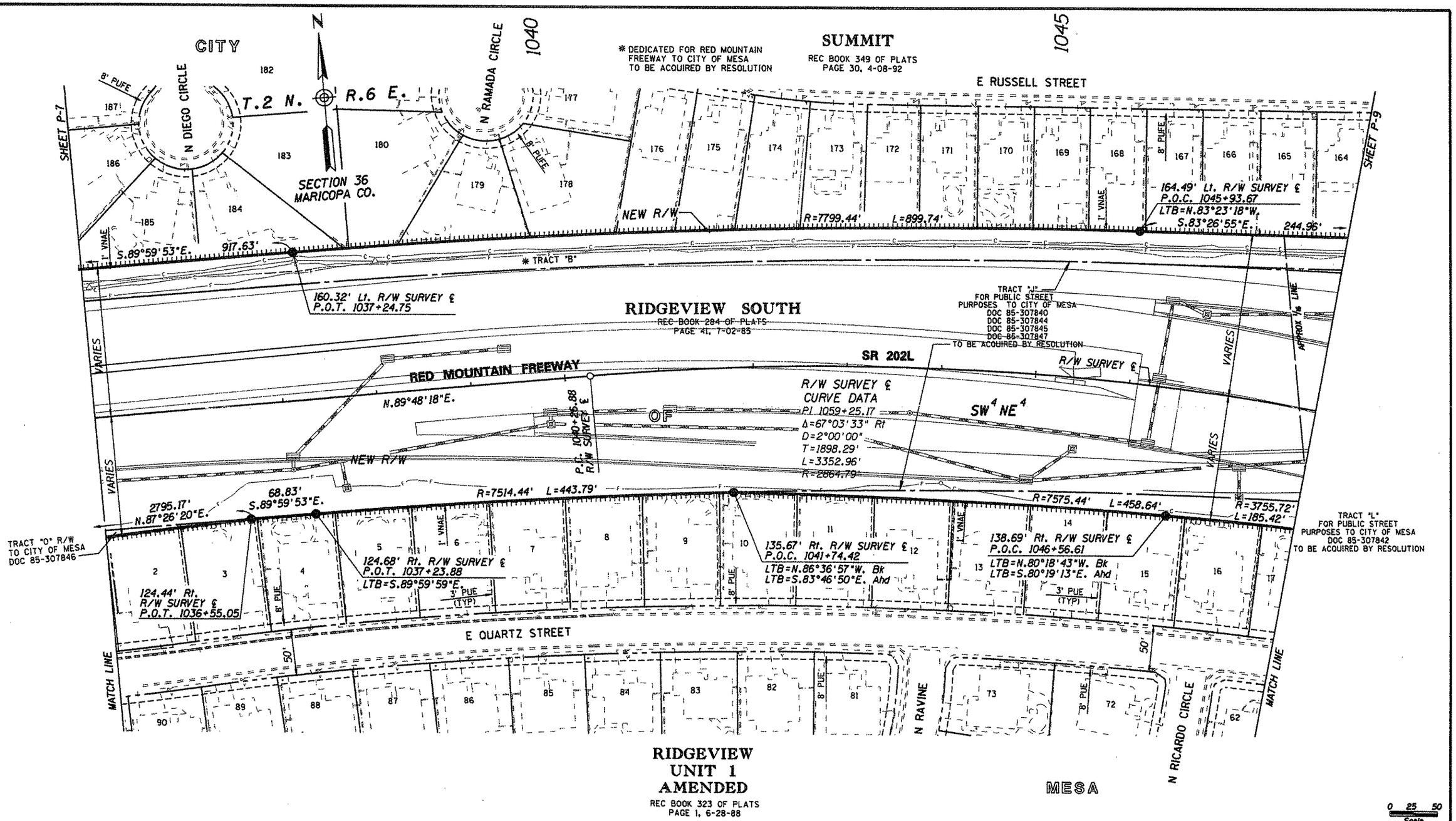

...\DDN\202LRW000R.PLAN08

Click here for SR 202 Index

PLANS ARE DEVELOPED FROM RESULTS OF SURVEY BY:
STANLEY CONSULTANTS INC. JULY 1999. PROJ No. 600-8-705,
TRACS No. 202L MA 017 H5379 01R, DRAWING No. D-7-T-905
AZTEC ENGINEERING, 6-2002. SEE SHEETS SS-1 TO SS-2.

CHANGE ORDER REVISIONS			
C.O. NO.	DATE	BY	DESCRIPTION OF REVISIONS

DRAWING NO.	D-7-T-921
SURVEY	SEE NOTE
DRAWN/DATE	SNS 12-04
ADOT REVIEW	B. GURNEY
GMTS	8828 NORTH CENTRAL AVENUE SUITE 202 PHOENIX, ARIZONA 85020
ROUTE NO.: SR 202L	SECTION NAME: Higley Road - US 60

ARIZONA DEPARTMENT OF TRANSPORTATION
INTERMODAL TRANSPORTATION DIVISION
RIGHT OF WAY PLANS SECTION

HIGHWAY NAME: RED MOUNTAIN FREEWAY
FEDERAL IDENTIFICATION NO.: RAM 600-8-804
TRACS NO. 202L MA 000 H5401 01R

SHEET P-8

Click here for SR 202 Index

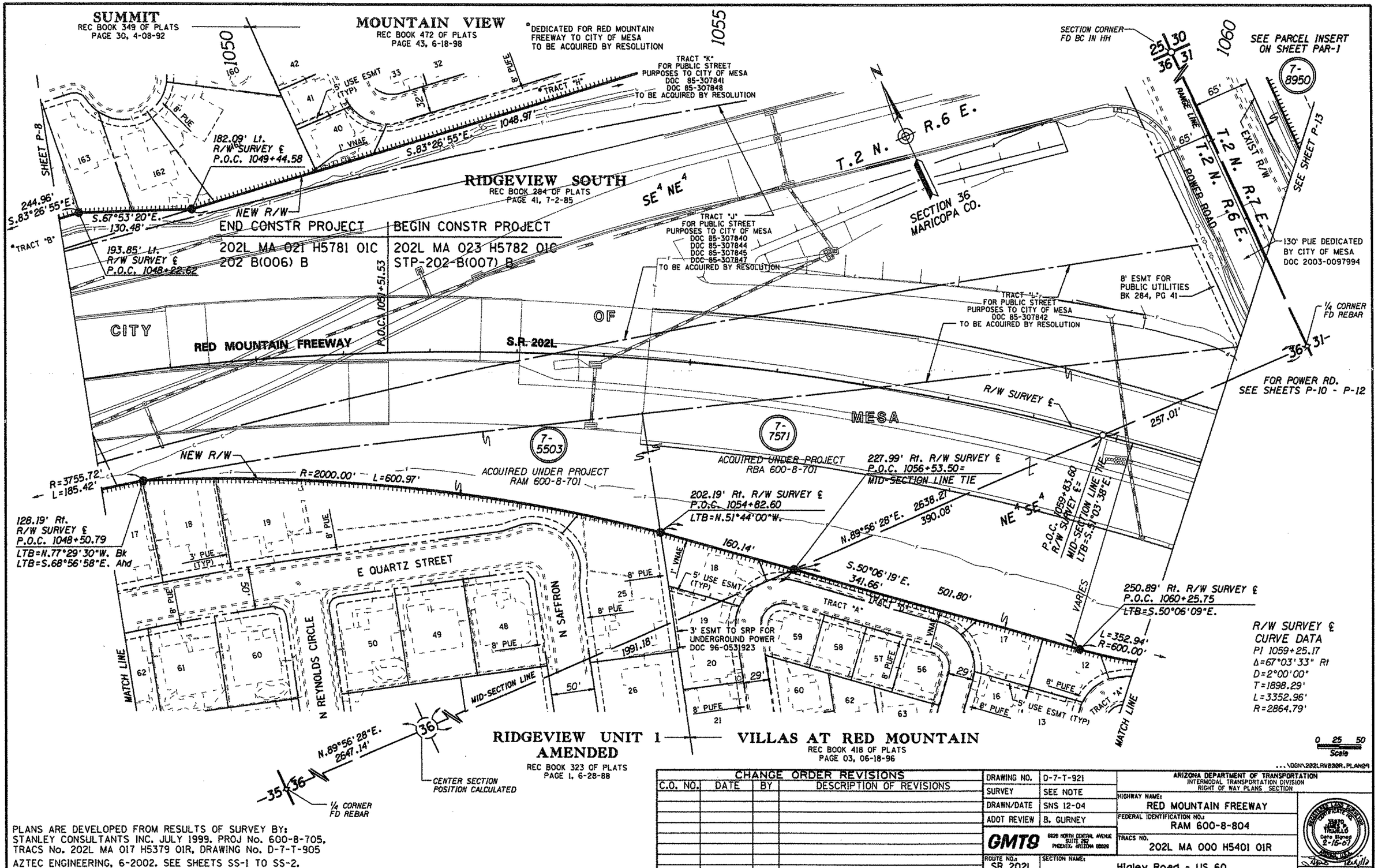

PLANS ARE DEVELOPED FROM RESULTS OF SURVEY BY:
STANLEY CONSULTANTS INC. JULY 1999. PROJ No. 600-8-705,
TRACS No. 202L MA 017 H5379 01R, DRAWING No. D-7-T-905
AZTEC ENGINEERING, 6-2002. SEE SHEETS SS-1 TO SS-2.

CHANGE ORDER REVISIONS			
C.O. NO.	DATE	BY	DESCRIPTION OF REVISIONS

DRAWING NO.	D-7-T-921
SURVEY	SEE NOTE
DRAWN/DATE	SNS 12-04
ADOT REVIEW	B. GURNEY
GMTS 8828 NORTH CENTRAL AVENUE SUITE 202 PHOENIX, ARIZONA 85020	
ROUTE NO.: SR 202L	SECTION NAME: Higley Road - US 60

ARIZONA DEPARTMENT OF TRANSPORTATION
INTERMODAL TRANSPORTATION DIVISION
RIGHT OF WAY PLANS SECTION

HIGHWAY NAME: RED MOUNTAIN FREEWAY
FEDERAL IDENTIFICATION NO.: RAM 600-8-804
TRACS NO. 202L MA 000 H5401 01R

REGISTERED LAND SURVEYOR CERTIFICATE NO. 35870 JAMES A. TRUJILLO Date Signed 2-15-01 ARIZONA U.S.A.

SHEET P-9

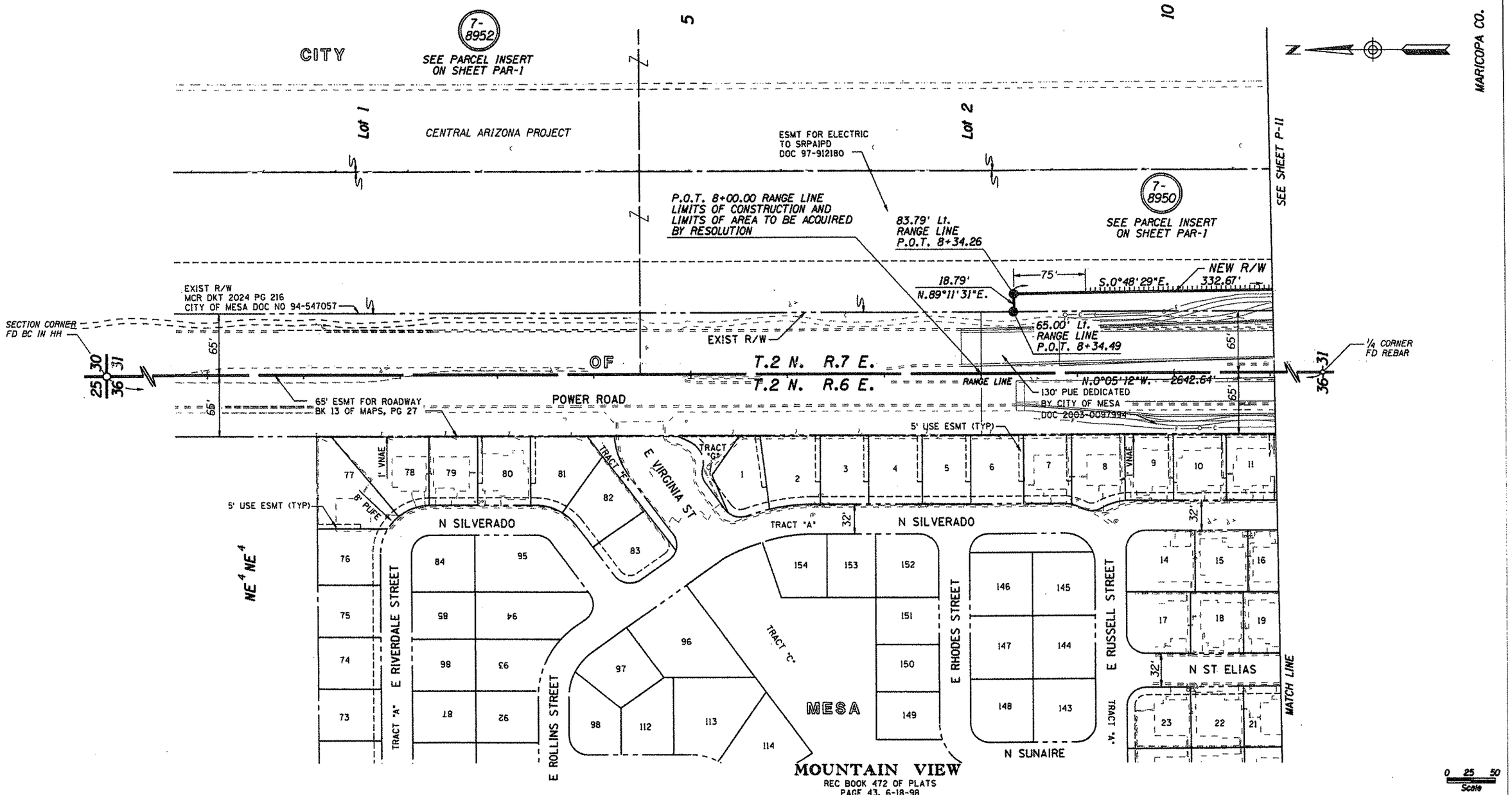

Click here for SR 202 Index

PLANS ARE DEVELOPED FROM RESULTS OF SURVEY BY:
STANLEY CONSULTANTS INC. JULY 1999. PROJ No. 600-8-705,
TRACS No. 202L MA 017 H5379 01R, DRAWING No. D-7-T-905
AZTEC ENGINEERING, 3-2001. SEE SHEETS RS-1 TO RS-7

POWER ROAD DETAIL SHEET

CHANGE ORDER REVISIONS			
C.O. NO.	DATE	BY	DESCRIPTION OF REVISIONS

DRAWING NO.	D-7-T-921
SURVEY	SEE NOTE
DRAWN/DATE	SNS 12-04
ADOT REVIEW	B. GURNEY
GMTS 8828 NORTH CENTRAL AVENUE SUITE 200 PHOENIX, ARIZONA 85020	
ROUTE NO. SR 202L	SECTION NAME: Higley Road - US 60

ARIZONA DEPARTMENT OF TRANSPORTATION
INTERMODAL TRANSPORTATION DIVISION
RIGHT OF WAY PLANS SECTION

HIGHWAY NAME: RED MOUNTAIN FREEWAY
FEDERAL IDENTIFICATION NO.: RAM 600-8-804
TRACS NO. 202L MA 000 H5401 01R
SHEET P-10

Click here for SR 202 Index

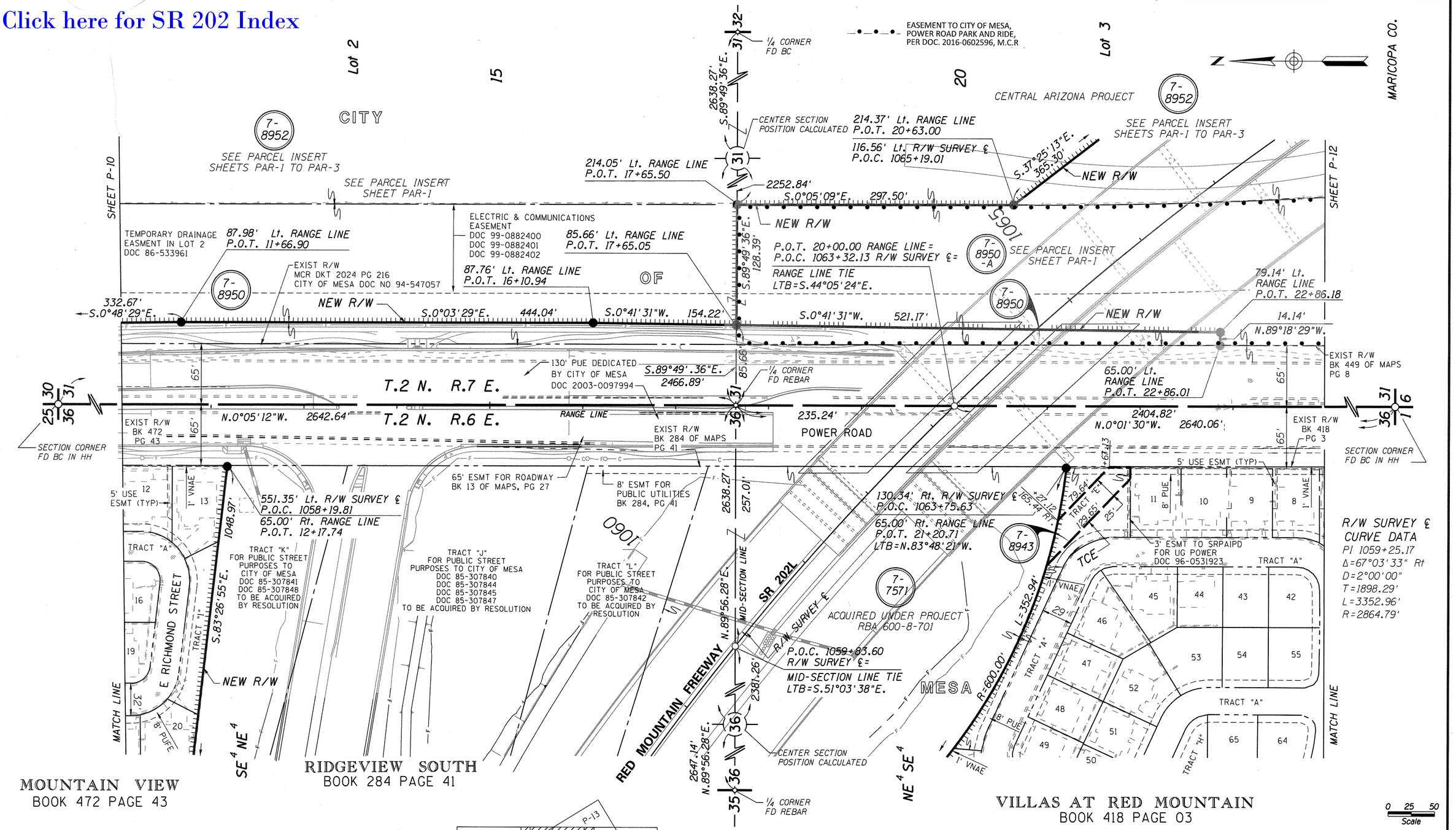

PLANS ARE DEVELOPED FROM RESULTS OF SURVEY BY:
STANLEY CONSULTANTS INC. JULY 1999. PROJ No. 600-8-705,
TRACS No. 202L MA 017 H5379 01R, DRAWING No. D-7-T-905

AZTEC ENGINEERING, 3-2001. SEE SHEETS RS-1 TO RS-7
AZTEC ENGINEERING, 6-2002. SEE SHEETS SS-1 TO SS-2.

The ADOT R/W Group has facilitated the conveyance of certain easement rights between Central Arizona Project, Maricopa County Flood Control, and the City of Mesa within Parcel 7-8951. Exhibits illustrating these easements are filed with the R/W Plans in the ADOT R/W Plans File Room.

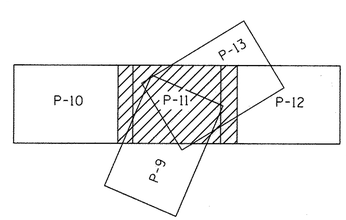

KEY MAP

CHANGE ORDER REVISIONS			
C.O. NO.	DATE	BY	DESCRIPTION OF REVISIONS
9701	10-30-08	JPT	Added Note
PM-16-49	11-17-16	TSS	Added Esmt Per Doc.2016-0602596

DRAWING NO.	D-7-T-921
SURVEY	SEE NOTE
DRAWN/DATE	SNS 12-04
ADOT REVIEW	B. GURNEY

GMTS 8828 NORTH CENTRAL AVENUE SUITE 202 PHOENIX, ARIZONA 85020

ARIZONA DEPARTMENT OF TRANSPORTATION
INTERMODAL TRANSPORTATION DIVISION
RIGHT OF WAY PLANS SECTION

HIGHWAY NAME: RED MOUNTAIN FREEWAY
FEDERAL IDENTIFICATION NO.: RAM 600-8-804
TRACS NO. 202L MA 000 H5401 01R
ROUTE NO.: SR 202L
SECTION NAME: Higley Road - US 60
SHEET P-11

REGISTERED LAND SURVEYOR CERTIFICATE NO. 35870 JAMES R. TRUJILLO Date Signed 12-20-16 ARIZONA, U.S.A. Expires 3/31/2018

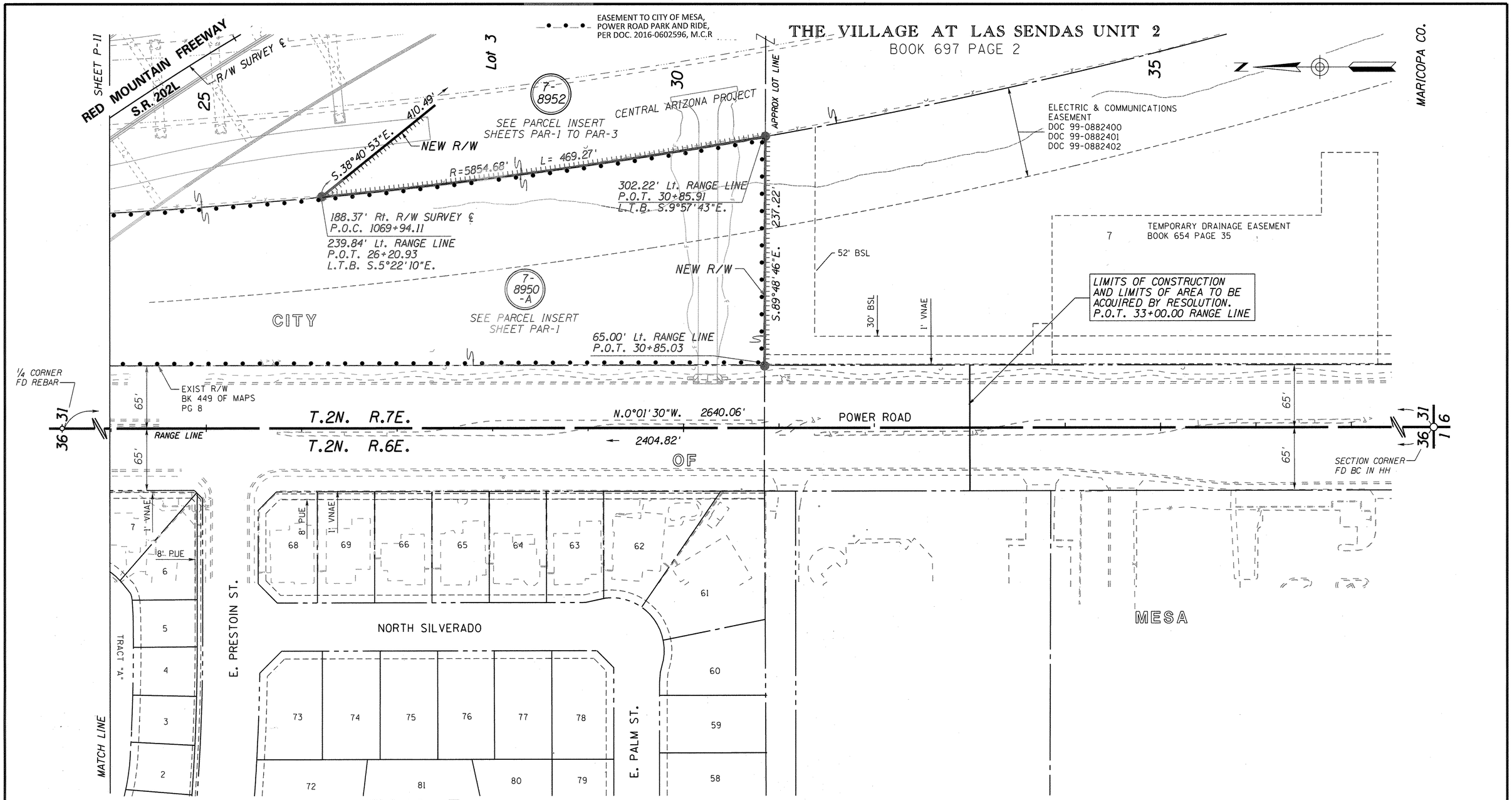

PLANS ARE DEVELOPED FROM RESULTS OF SURVEY BY:
STANLEY CONSULTANTS INC. JULY 1999. PROJ No. 600-8-705,
TRACS No. 202L MA 017 H5379 01R, DRAWING No. D-7-T-905

AZTEC ENGINEERING, 3-2001. SEE SHEETS RS-1 TO RS-7
AZTEC ENGINEERING, 6-2002. SEE SHEETS SS-1 TO SS-2.

The ADOT R/W Group has facilitated the conveyance of certain easement rights between Central Arizona Project, Maricopa County Flood Control, and the City of Mesa within Parcel 7-8951. Exhibits illustrating these easements are filed with the R/W Plans in the ADOT R/W Plans File Room.

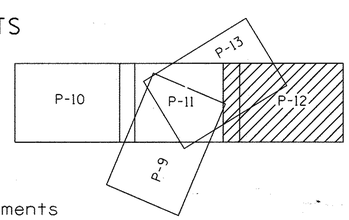

KEY MAP

Click here for SR 202 Index

0 25 50
Scale

...\DGN\202LRW000R.PLAN12

CHANGE ORDER REVISIONS			
C.O. NO.	DATE	BY	DESCRIPTION OF REVISIONS
9701	10-30-08	JPT	Added Note
PM-16-49	11-17-16	TSS	Added Esmt. Per Doc. 2016-0602596.

DRAWING NO.	D-7-T-921
SURVEY	SEE NOTE
DRAWN/DATE	SNS 12-04
ADOT REVIEW	B. GURNEY

GMTS 8828 NORTH CENTRAL AVENUE SUITE 202 PHOENIX, ARIZONA 85020

ARIZONA DEPARTMENT OF TRANSPORTATION
INTERMODAL TRANSPORTATION DIVISION
RIGHT OF WAY PLANS SECTION

HIGHWAY NAME: RED MOUNTAIN FREEWAY
FEDERAL IDENTIFICATION NO.: RAM 600-8-804
TRACS NO. 202L MA 000 H5401 01R
ROUTE NO.: SR 202L
SECTION NAME: Higley Road - US 60

REGISTERED LAND SURVEYOR CERTIFICATE NO. 35870 JAMES P. TRUJILLO Date Signed 6-30-16 ARIZONA, U.S.A. Expires 3/31/2016

SHEET P-12

Click here for SR 202 Index

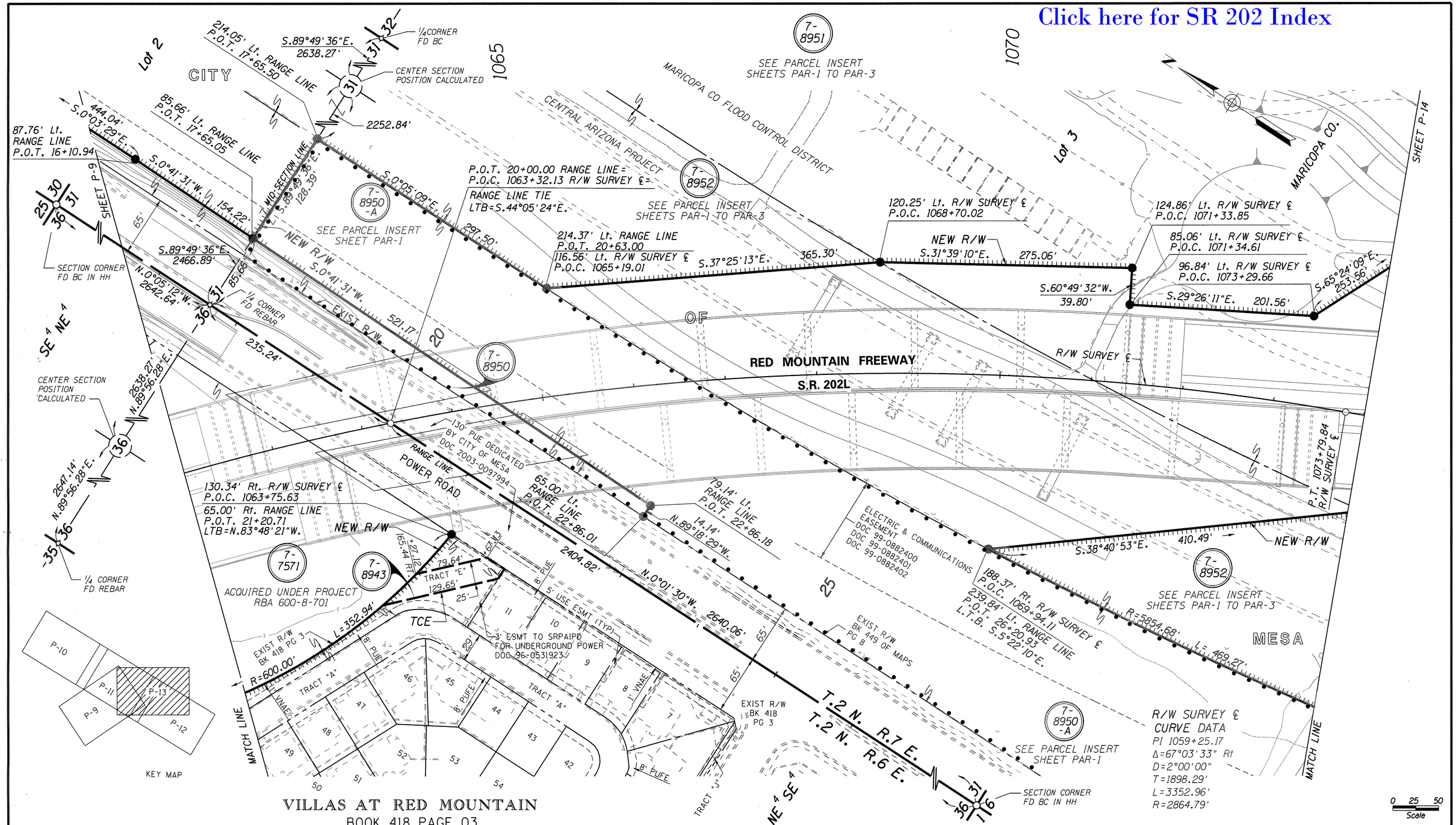

VILLAS AT RED MOUNTAIN

BOOK 418 PAGE 03

PLANS ARE DEVELOPED FROM RESULTS OF SURVEY BY:
STANLEY CONSULTANTS INC. JULY 1999. PROJ No. 600-8-705,
TRACS No. 202L MA 017 H5379 01R, DRAWING No. D-7-T-905
AZTEC ENGINEERING, 3-2001. SEE SHEETS RS-1 TO RS-7
AZTEC ENGINEERING, 6-2002. SEE SHEETS SS-1 TO SS-2.
The ADOT R/W Group has facilitated the conveyance of certain easement rights between Central Arizona Project, Maricopa County Flood Control, and the City of Mesa within Parcel 7-8951. Exhibits illustrating these easements are filed with the R/W Plans in the ADOT R/W Plans File Room.

—•—•—•— EASEMENT TO CITY OF MESA, POWER ROAD PARK AND RIDE, PER DOC. 2016-0602596, M.C.R

CHANGE ORDER REVISIONS			
C.O. NO.	DATE	BY	DESCRIPTION OF REVISIONS
9701	10-30-08	JPT	Added Note
PM-16-49	11-17-16	TSS	Added Esmt Per Doc. 2016-0602596.

DRAWING NO.	D-7-T-921
SURVEY	SEE NOTE
DRAWN/DATE	SNS 12-04
ADOT REVIEW	B. GURNEY

GMTS 8828 NORTH CENTRAL AVENUE SUITE 202 PHOENIX, ARIZONA 85020

ARIZONA DEPARTMENT OF TRANSPORTATION
INTERMODAL TRANSPORTATION DIVISION
RIGHT OF WAY PLANS SECTION

HIGHWAY NAME: RED MOUNTAIN FREEWAY
FEDERAL IDENTIFICATION NO.: RAM 600-8-804
TRACS NO. 202L MA 000 H5401 01R
ROUTE NO.: SR 202L
SECTION NAME: Higley Road - US 60

REGISTERED LAND SURVEYOR CERTIFICATE NO. 35870 JAMES P. TRUJILLO Date Signed 6-30-10 ARIZONA, U.S.A. Expires 3/31/2010

SHEET P-13

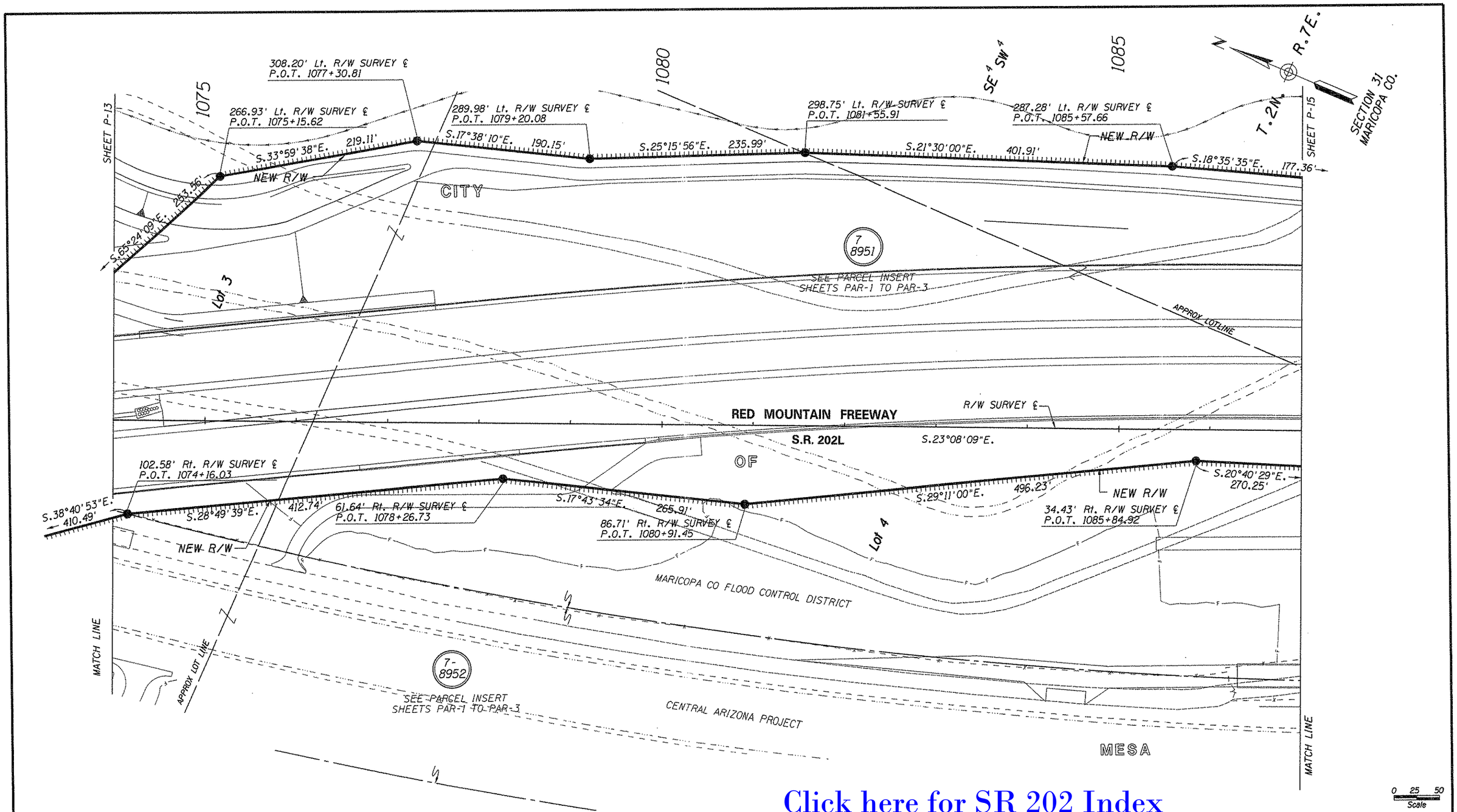

Click here for SR 202 Index

...\DGN\202LRW000R.PLAN14

PLANS ARE DEVELOPED FROM RESULTS OF SURVEY BY:
STANLEY CONSULTANTS INC. JULY 1999. PROJ No. 600-8-705.
TRACS No. 202L MA 017 H5379 01R, DRAWING No. D-7-T-905

The ADOT R/W Group has facilitated the conveyance of certain easement rights between Central Arizona Project, Maricopa County Flood Control, and the City of Mesa within Parcel 7-8951. Exhibits illustrating these easements are filed with the R/W Plans in the ADOT R/W Plans File Room.

CHANGE ORDER REVISIONS

C.O. NO.	DATE	BY	DESCRIPTION OF REVISIONS
9701	10-30-08	JPT	Added Note

DRAWING NO.	D-7-T-921
SURVEY	SEE NOTE
DRAWN/DATE	SNS 12-04
ADOT REVIEW	B. GURNEY

GMTS 8828 NORTH CENTRAL AVENUE SUITE 202 PHOENIX, ARIZONA 85020

ROUTE NO.: SR 202L

SECTION NAME: Higley Road - US 60

ARIZONA DEPARTMENT OF TRANSPORTATION
INTERMODAL TRANSPORTATION DIVISION
RIGHT OF WAY PLANS SECTION

HIGHWAY NAME: RED MOUNTAIN FREEWAY

FEDERAL IDENTIFICATION NO.: RAM 600-8-804

TRACS NO. 202L MA 000 H5401 01R

REGISTERED LAND SURVEYOR CERTIFICATE NO. 35870 JAMES P. TRUJILLO Date Signed 6-30-09 ARIZONA, U.S.A. Expires 3/31/2010

SHEET P-14

Click here for SR 202 Index

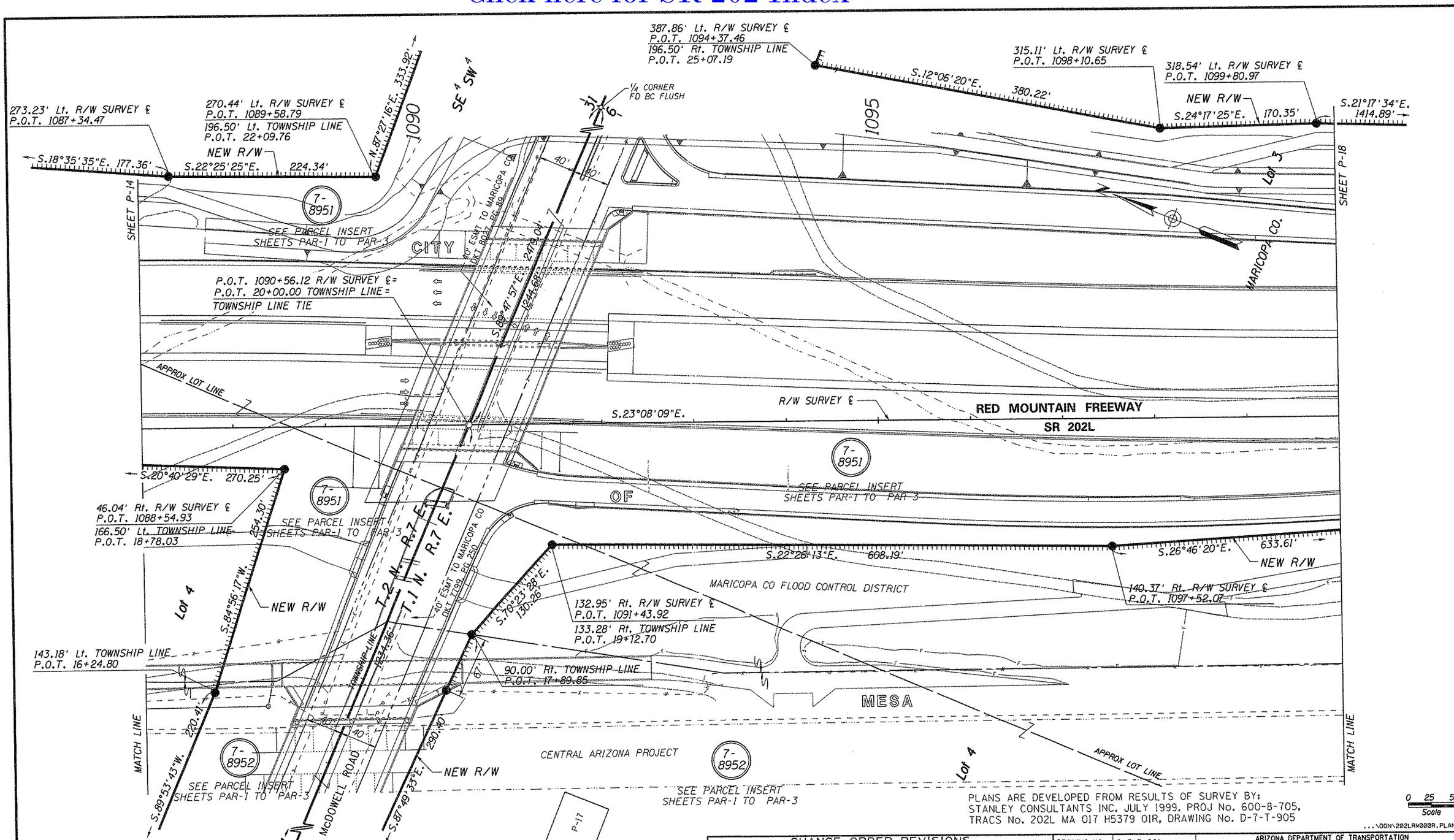

PLANS ARE DEVELOPED FROM RESULTS OF SURVEY BY:
STANLEY CONSULTANTS INC. JULY 1999. PROJ No. 600-8-705,
TRACS No. 202L MA 017 H5379 01R, DRAWING No. D-7-T-905

0 25 50
Scale

...\DGN\202LRW000R.PLAN15

The ADOT R/W Group has facilitated the conveyance of certain easement rights between Central Arizona Project, Maricopa County Flood Control, and the City of Mesa within Parcel 7-8951. Exhibits illustrating these easements are filed with the R/W Plans in the ADOT R/W Plans File Room.

CHANGE ORDER REVISIONS			
C.O. NO.	DATE	BY	DESCRIPTION OF REVISIONS
9701	10-30-08	JPT	Added Note

DRAWING NO.	D-7-T-921
SURVEY	SEE NOTE
DRAWN/DATE	SNS 12-04
ADOT REVIEW	B. GURNEY
GMTS	8828 NORTH CENTRAL AVENUE SUITE 202 PHOENIX, ARIZONA 85020
ROUTE NO.: SR 202L	SECTION NAME: Higley Road - US 60

ARIZONA DEPARTMENT OF TRANSPORTATION
INTERMODAL TRANSPORTATION DIVISION
RIGHT OF WAY PLANS SECTION

HIGHWAY NAME: RED MOUNTAIN FREEWAY
FEDERAL IDENTIFICATION NO.: RAM 600-8-804
TRACS NO. 202L MA 000 H5401 01R

REGISTERED LAND SURVEYOR CERTIFICATE NO. 35870 JAMES P. TRUJILLO Date Signed 6-30-09 ARIZONA, U.S.A.

SHEET P-15

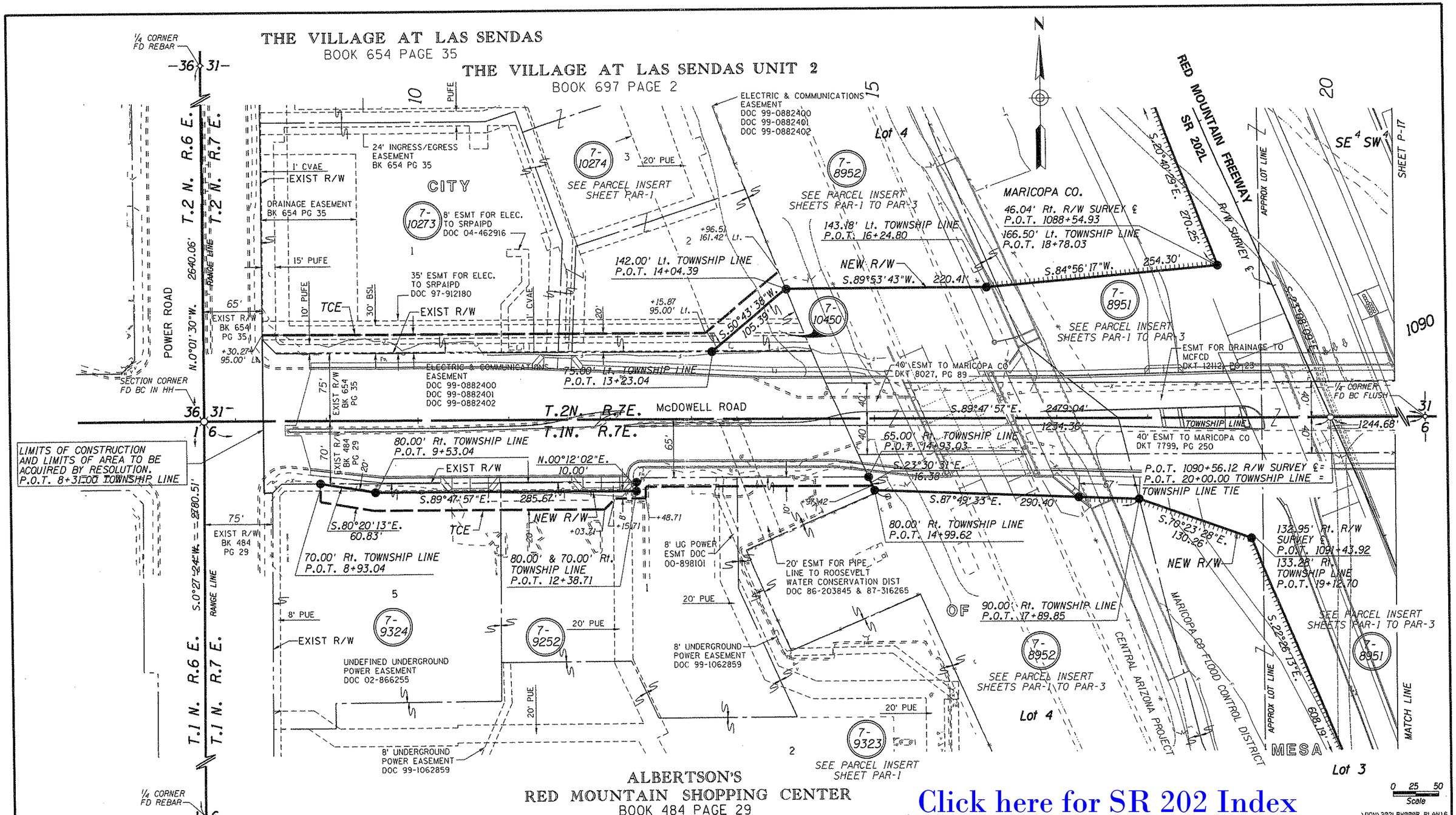

Click here for SR 202 Index

PLANS ARE DEVELOPED FROM RESULTS OF SURVEY BY: STANLEY CONSULTANTS INC. JULY 1999. PROJ No. 600-8-705, TRACS No. 202L MA 017 H5379 01R. DRAWING No. D-7-T-905

The ADOT R/W Group has facilitated the conveyance of certain easement rights between Central Arizona Project, Maricopa County Flood Control, and the City of Mesa within Parcel 7-8951. Exhibits illustrating these easements are filed with the R/W Plans in the ADOT R/W Plans File Room.

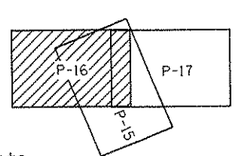

KEY MAP

CHANGE ORDER REVISIONS			
C.O. NO.	DATE	BY	DESCRIPTION OF REVISIONS
9701	10-30-08	JPT	Added Note

DRAWING NO.	D-7-T-921
SURVEY	SEE NOTE
DRAWN/DATE	SNS 12-04
ADOT REVIEW	B. GURNEY
GMTS	8828 NORTH CENTRAL AVENUE SUITE 202 PHOENIX, ARIZONA 85020
ROUTE NO.:	SR 202L
SECTION NAME:	Higley Road - US 60

ARIZONA DEPARTMENT OF TRANSPORTATION
INTERMODAL TRANSPORTATION DIVISION
RIGHT OF WAY PLANS SECTION

HIGHWAY NAME: RED MOUNTAIN FREEWAY
FEDERAL IDENTIFICATION NO.: RAM 600-8-804
TRACS NO. 202L MA 000 H5401 01R

REGISTERED LAND SURVEYOR CERTIFICATE NO. 35870 JAMES P. TRUJILLO Date Signed 10-30-08 ARIZONA, U.S.A. Expires 3/31/2010

SHEET P-16

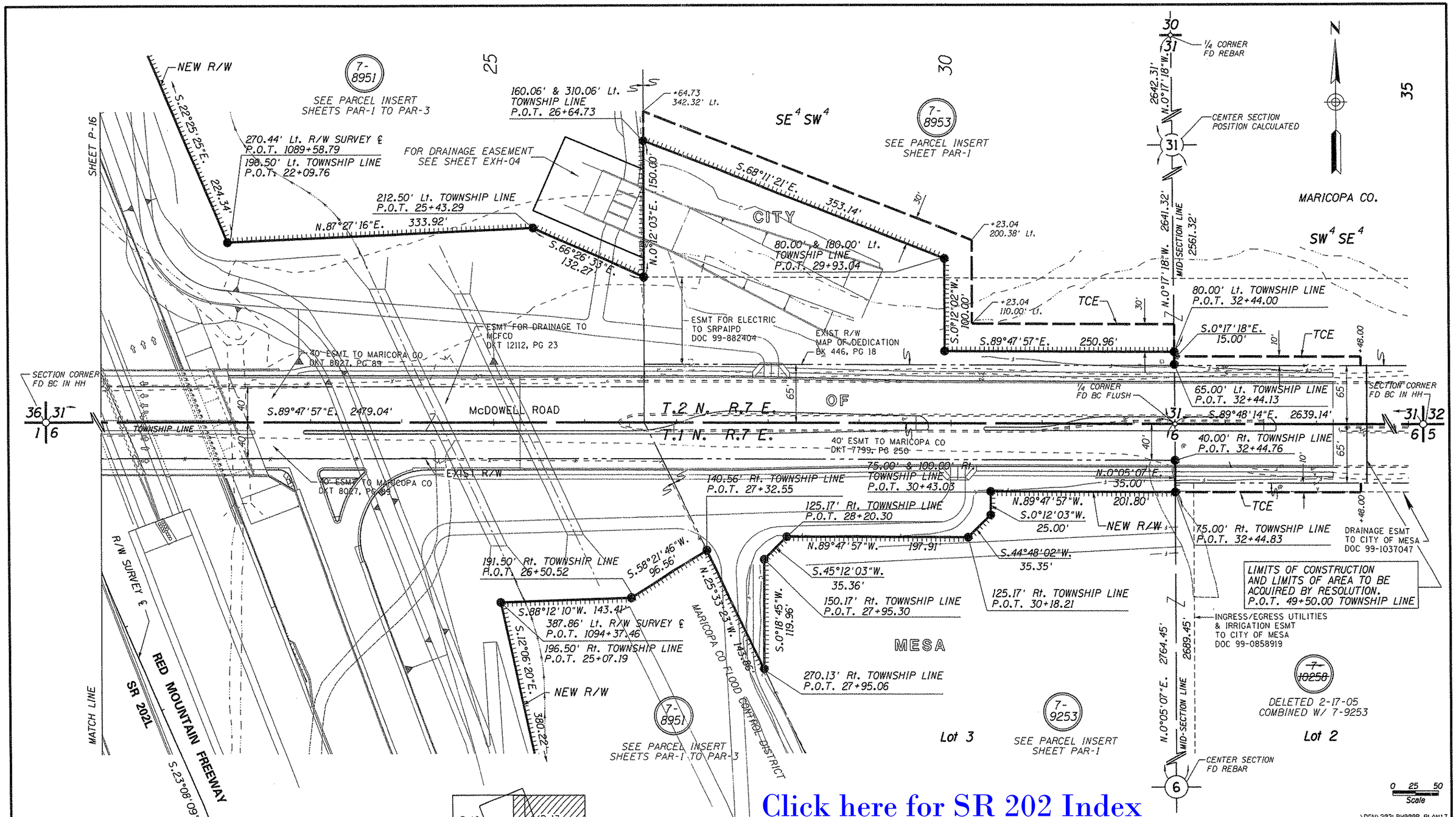

Click here for SR 202 Index

CHANGE ORDER REVISIONS			
C.O. NO.	DATE	BY	DESCRIPTION OF REVISIONS
9701	10-30-08	JPT	Added Note & Drainage Easement

DRAWING NO.	D-7-T-921
SURVEY	SEE NOTE
DRAWN/DATE	SNS 12-04
ADOT REVIEW	B. GURNEY

GMTS 8828 NORTH CENTRAL AVENUE SUITE 202 PHOENIX, ARIZONA 85020

ARIZONA DEPARTMENT OF TRANSPORTATION
INTERMODAL TRANSPORTATION DIVISION
RIGHT OF WAY PLANS SECTION

HIGHWAY NAME: RED MOUNTAIN FREEWAY
FEDERAL IDENTIFICATION NO.: RAM 600-8-804
TRACS NO. 202L MA 000 H5401 01R
ROUTE NO.: SR 202L
SECTION NAME: Higley Road - US 60
SHEET P-17

REGISTERED LAND SURVEYOR CERTIFICATE NO. 35870 JAMES P. TRUJILLO Date Signed 4-30-09 ARIZONA, U.S.A.

PLANS ARE DEVELOPED FROM RESULTS OF SURVEY BY:
STANLEY CONSULTANTS INC. JULY 1999. PROJ No. 600-8-705.
TRACS No. 202L MA 017 H5379 01R, DRAWING No. D-7-T-905

The ADOT R/W Group has facilitated the conveyance of certain easement rights between Central Arizona Project, Maricopa County Flood Control, and the City of Mesa within Parcel 7-8951. Exhibits illustrating these easements are filed with the R/W Plans in the ADOT R/W Plans File Room.

Click here for SR 202 Index

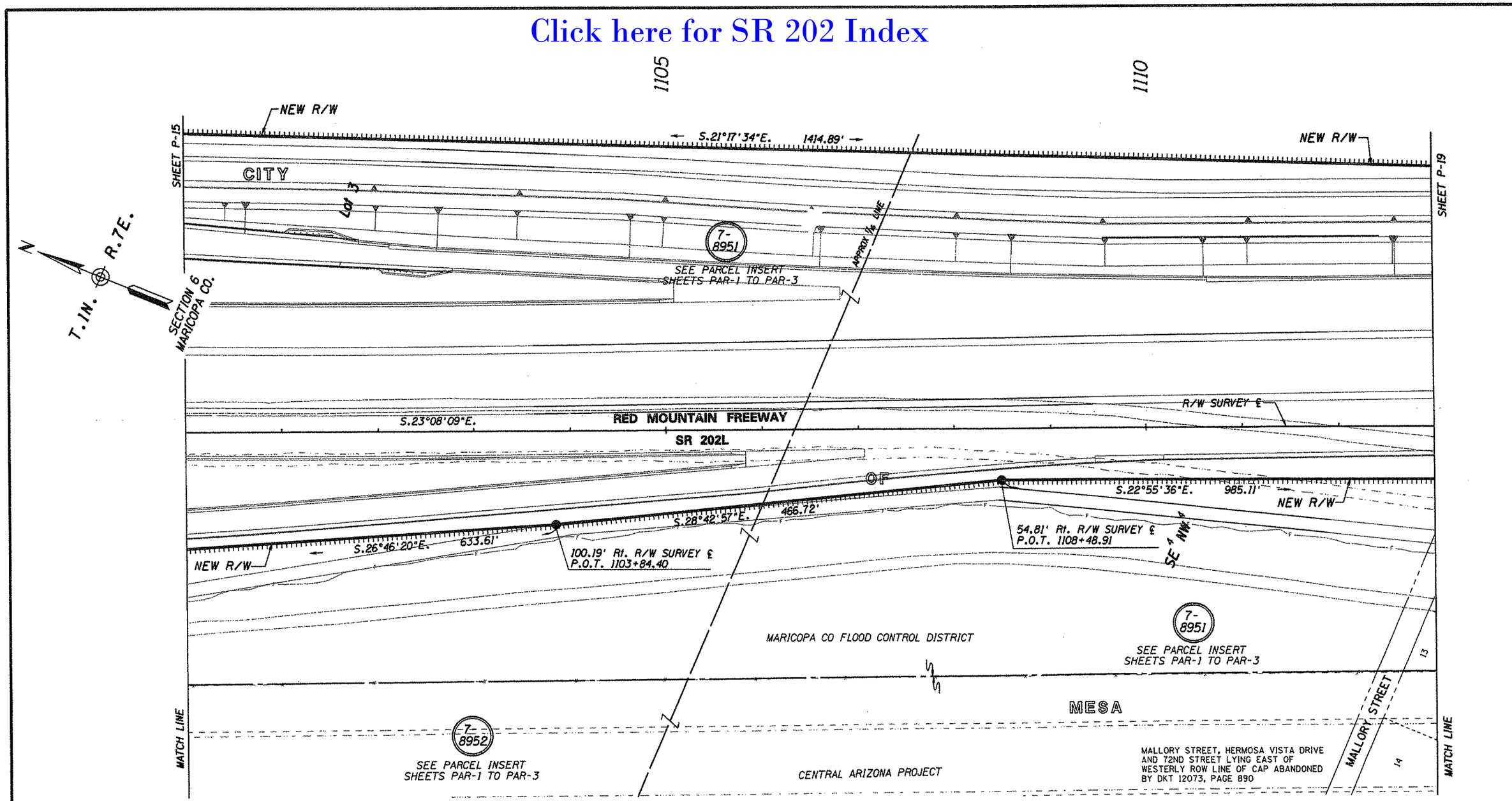

SAGUARO ESTATES
BOOK 115 PAGE 48

0 25 50
Scale

...\DGN\202LRW000R.PLAN18

PLANS ARE DEVELOPED FROM RESULTS OF SURVEY BY:
STANLEY CONSULTANTS INC. JULY 1999. PROJ No. 600-8-705,
TRACS No. 202L MA 017 H5379 01R, DRAWING No. D-7-T-905

CHANGE ORDER REVISIONS			
C.O. NO.	DATE	BY	DESCRIPTION OF REVISIONS

DRAWING NO.	D-7-T-921
SURVEY	SEE NOTE
DRAWN/DATE	SNS 12-04
ADOT REVIEW	B. GURNEY
GMTS 8826 NORTH CENTRAL AVENUE SUITE 202 PHOENIX, ARIZONA 85020	
ROUTE NO. SR 202L	SECTION NAME: Higley Road - US 60

ARIZONA DEPARTMENT OF TRANSPORTATION
INTERMODAL TRANSPORTATION DIVISION
RIGHT OF WAY PLANS SECTION

HIGHWAY NAME: RED MOUNTAIN FREEWAY
FEDERAL IDENTIFICATION NO.: RAM 600-8-804
TRACS NO. 202L MA 000 H5401 01R

REGISTERED LAND SURVEYOR CERTIFICATE NO. 36870 STEVEN C. TRUJILLO Date Signed 2-15-07 ARIZONA U.S.A.

SHEET P-18

Click here for SR 202 Index

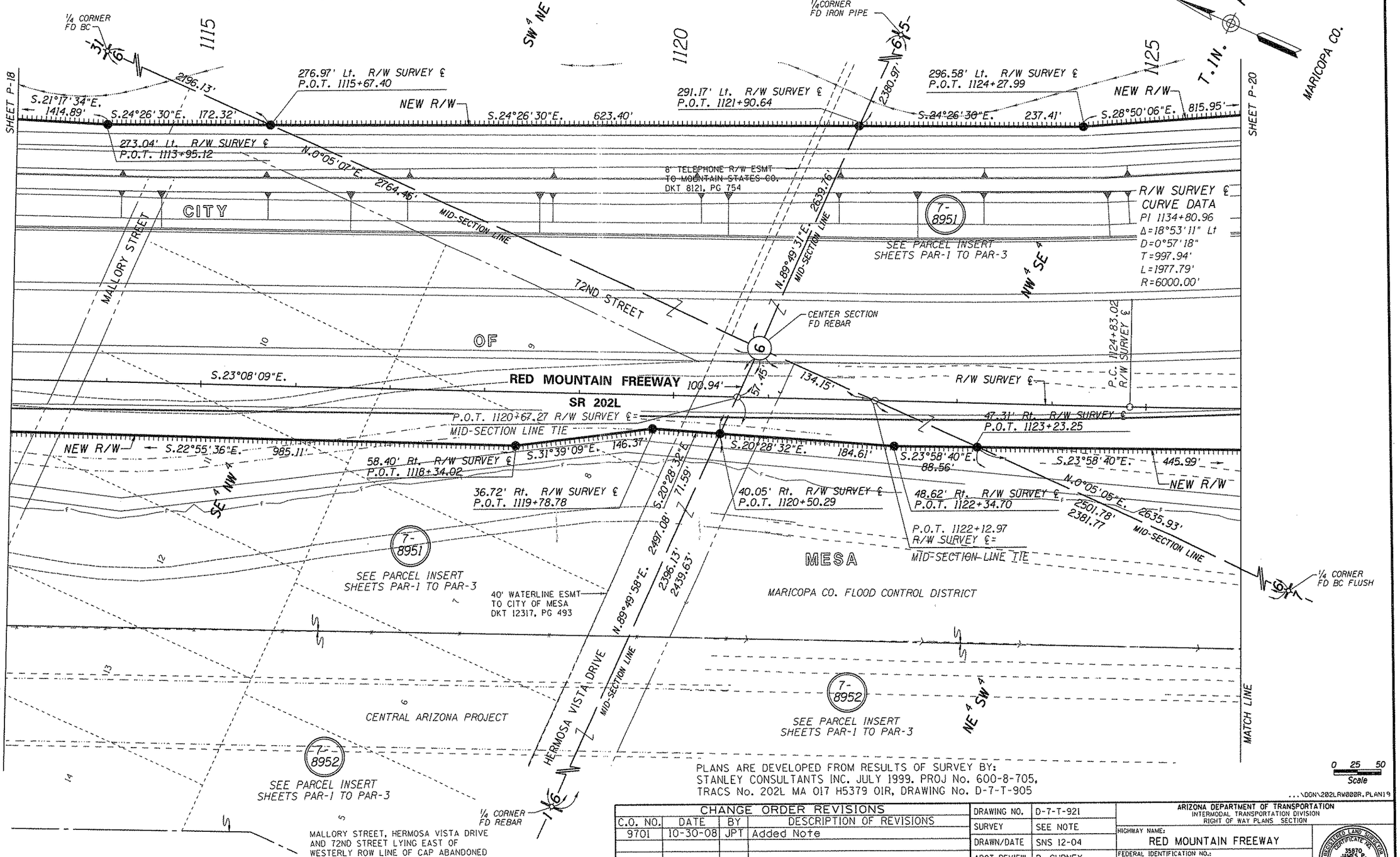

PLANS ARE DEVELOPED FROM RESULTS OF SURVEY BY:
STANLEY CONSULTANTS INC. JULY 1999. PROJ No. 600-8-705,
TRACS No. 202L MA 017 H5379 01R, DRAWING No. D-7-T-905

...\DGN\202LRW00R.PLAN19

MALLORY STREET, HERMOSA VISTA DRIVE AND 72ND STREET LYING EAST OF WESTERLY ROW LINE OF CAP ABANDONED BY DKT 12073, PAGE 890

SAGUARO ESTATES
BOOK 115 PAGE 48

The ADOT R/W Group has facilitated the conveyance of certain easement rights between Central Arizona Project, Maricopa County Flood Control, and the City of Mesa within Parcel 7-8951. Exhibits illustrating these easements are filed with the R/W Plans in the ADOT R/W Plans File Room.

CHANGE ORDER REVISIONS			
C.O. NO.	DATE	BY	DESCRIPTION OF REVISIONS
9701	10-30-08	JPT	Added Note

DRAWING NO.	D-7-T-921
SURVEY	SEE NOTE
DRAWN/DATE	SNS 12-04
ADOT REVIEW	B. GURNEY
GMTS 8828 NORTH CENTRAL AVENUE SUITE 202 PHOENIX, ARIZONA 85020	
ROUTE NO.: SR 202L	SECTION NAME: Higley Road - US 60

ARIZONA DEPARTMENT OF TRANSPORTATION
INTERMODAL TRANSPORTATION DIVISION
RIGHT OF WAY PLANS SECTION

HIGHWAY NAME: RED MOUNTAIN FREEWAY
FEDERAL IDENTIFICATION NO.: RAM 600-8-804
TRACS NO. 202L MA 000 H5401 01R

REGISTERED LAND SURVEYOR CERTIFICATE NO. 35970 JAMES P. TRUJILLO Date Signed 10-30-08 ARIZONA, U.S.A.
Expires 3/31/09

SHEET P-19

Click here for SR 202 Index

The ADOT R/W Group has facilitated the conveyance of certain easement rights between Central Arizona Project, Maricopa County Flood Control, and the City of Mesa within Parcel 7-8951. Exhibits illustrating these easements are filed with the R/W Plans in the ADOT R/W Plans File Room.



...\DGN\202LRW000R.PLAN20

PLANS ARE DEVELOPED FROM RESULTS OF SURVEY BY:
STANLEY CONSULTANTS INC. JULY 1999. PROJ No. 600-8-705.
TRACS No. 202L MA 017 H5379 01R, DRAWING No. D-7-T-905

CHANGE ORDER REVISIONS			
C.O. NO.	DATE	BY	DESCRIPTION OF REVISIONS
9701	10-30-08	JPT	Added Note

DRAWING NO.	D-7-T-921
SURVEY	SEE NOTE
DRAWN/DATE	SNS 12-04
ADOT REVIEW	B. GURNEY

GMTS 6828 NORTH CENTRAL AVENUE SUITE 202 PHOENIX, ARIZONA 85020

ROUTE NO.: SR 202L

SECTION NAME: Higley Road - US 60

ARIZONA DEPARTMENT OF TRANSPORTATION
INTERMODAL TRANSPORTATION DIVISION
RIGHT OF WAY PLANS SECTION

HIGHWAY NAME: RED MOUNTAIN FREEWAY

FEDERAL IDENTIFICATION NO.: RAM 600-8-804

TRACS NO. 202L MA 000 H5401 01R

REGISTERED LAND SURVEYOR CERTIFICATE NO. 35870 JAMES P. TRUJILLO Date Signed 10-30-08 ARIZONA, U.S.A.

SHEET P-20

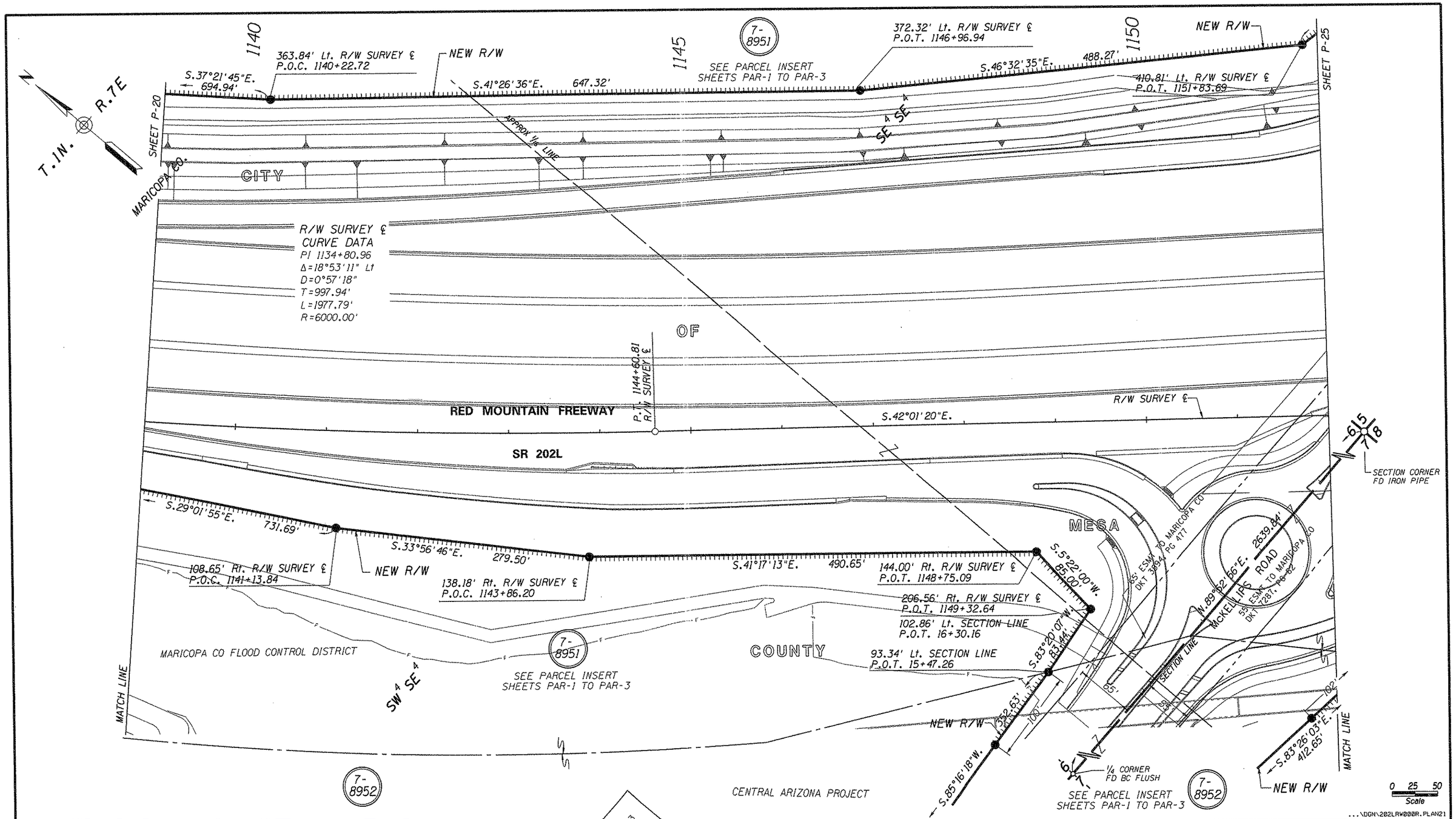

Click here for SR 202 Index

PLANS ARE DEVELOPED FROM RESULTS OF SURVEY BY:
STANLEY CONSULTANTS INC. JULY 1999. PROJ No. 600-8-705,
TRACS No. 202L MA 017 H5379 01R, DRAWING No. D-7-T-905

The ADOT R/W Group has facilitated the conveyance of certain easement rights between Central Arizona Project, Maricopa County Flood Control, and the City of Mesa within Parcel 7-8951. Exhibits illustrating these easements are filed with the R/W Plans in the ADOT R/W Plans File Room.

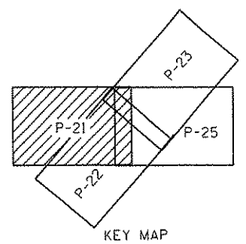

KEY MAP

CHANGE ORDER REVISIONS			
C.O. NO.	DATE	BY	DESCRIPTION OF REVISIONS
9701	10-30-08	JPT	Added Note

DRAWING NO.	D-7-T-921
SURVEY	SEE NOTE
DRAWN/DATE	SNS 12-04
ADOT REVIEW	B. GURNEY
GMTS 8828 NORTH CENTRAL AVENUE SUITE 202 PHOENIX, ARIZONA 85020	
ROUTE NO.: SR 202L	SECTION NAME: Higley Road - US 60

ARIZONA DEPARTMENT OF TRANSPORTATION
INTERMODAL TRANSPORTATION DIVISION
RIGHT OF WAY PLANS SECTION

HIGHWAY NAME: RED MOUNTAIN FREEWAY
FEDERAL IDENTIFICATION NO.: RAM 600-8-804
TRACS NO. 202L MA 000 H5401 01R

REGISTERED LAND SURVEYOR CERTIFICATE NO. 35870 JAMES P. TRUJILLO Date Signed 12-30-08 ARIZONA, U.S.A.

SHEET P-21

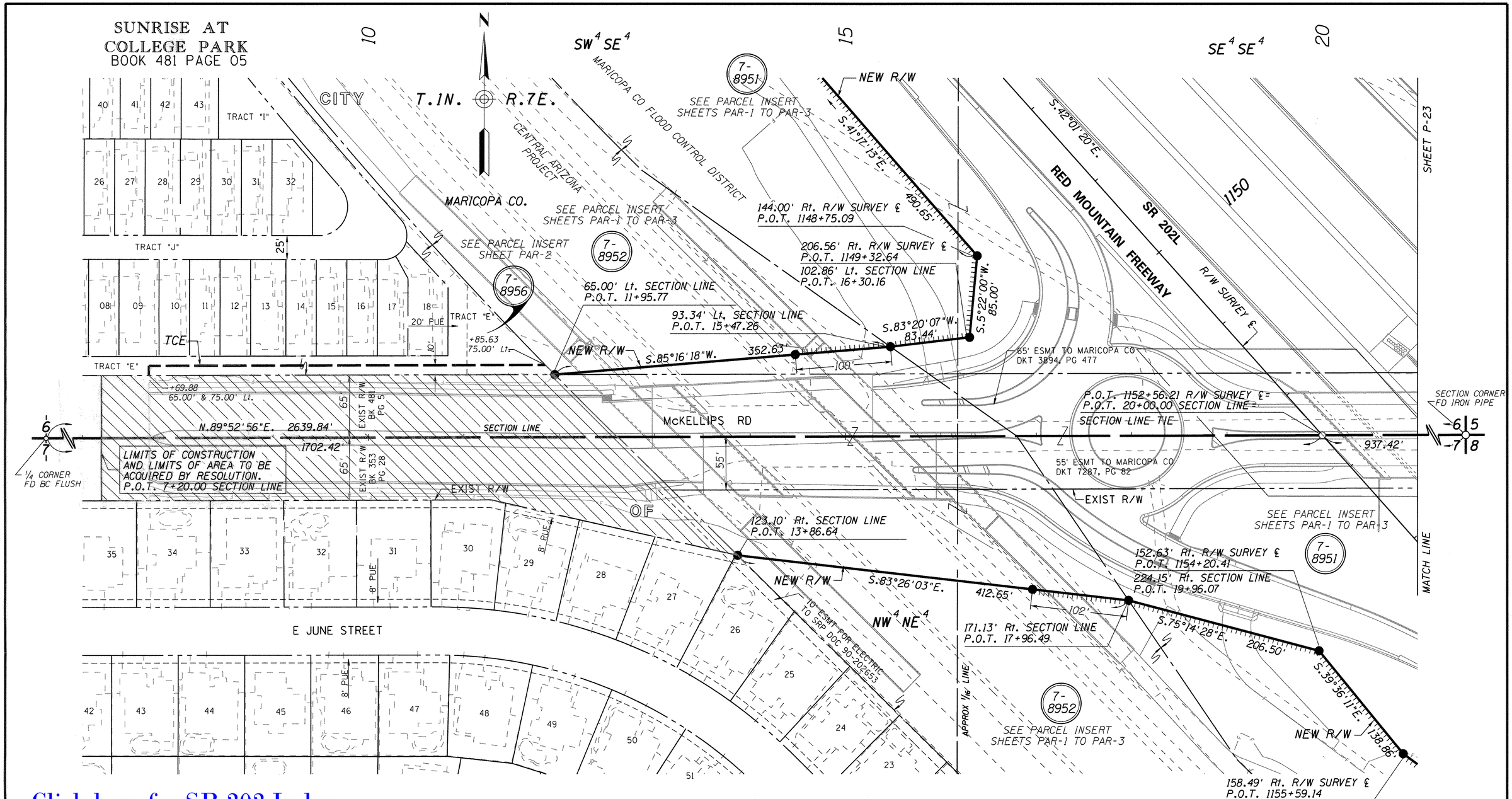

Click here for SR 202 Index

FALCON HILLS
BOOK 353 PAGE 28

ABANDONED TO CITY OF MESA PER RESOLUTION 2013-01-A-001, RECORDED 01-24-2013, DOC. 20130075558 M.C.R

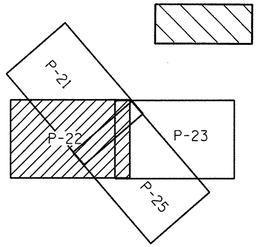

KEY MAP

PLANS ARE DEVELOPED FROM RESULTS OF SURVEY BY:
STANLEY CONSULTANTS INC. JULY 1999. PROJ No. 600-8-705,
TRACS No. 202L MA 017 H5379 01R, DRAWING No. D-7-T-905

The ADOT R/W Group has facilitated the conveyance of certain easement rights between Central Arizona Project, Maricopa County Flood Control, and the City of Mesa within Parcel 7-8951. Exhibits illustrating these easements are filed with the R/W Plans in the ADOT R/W Plans File Room.

CHANGE ORDER REVISIONS			
C.O. NO.	DATE	BY	DESCRIPTION OF REVISIONS
9701	10-30-08	JPT	Added Note
N/A	08-13-14	TJW	Added Resolution 2013-01-A-001

DRAWING NO.	D-7-T-921
SURVEY	SEE NOTE
DRAWN/DATE	SNS 12-04
ADOT REVIEW	B. GURNEY

GMTS 8828 NORTH CENTRAL AVENUE SUITE 202 PHOENIX, ARIZONA 85020

ARIZONA DEPARTMENT OF TRANSPORTATION
INTERMODAL TRANSPORTATION DIVISION
RIGHT OF WAY PLANS SECTION

HIGHWAY NAME: RED MOUNTAIN FREEWAY
FEDERAL IDENTIFICATION NO.: RAM 600-8-804
TRACS NO. 202L MA 000 H5401 01R
ROUTE NO.: SR 202L
SECTION NAME: Higley Road - US 60

REGISTERED LAND SURVEYOR CERTIFICATE NO. 35870 JAMES P. TRUJILLO Date Signed 6-30-09 ARIZONA, U.S.A. Expires 3/31/2010

SHEET P-22

...\DGN\202LRW000R.PLAN22

Click here for SR 202 Index

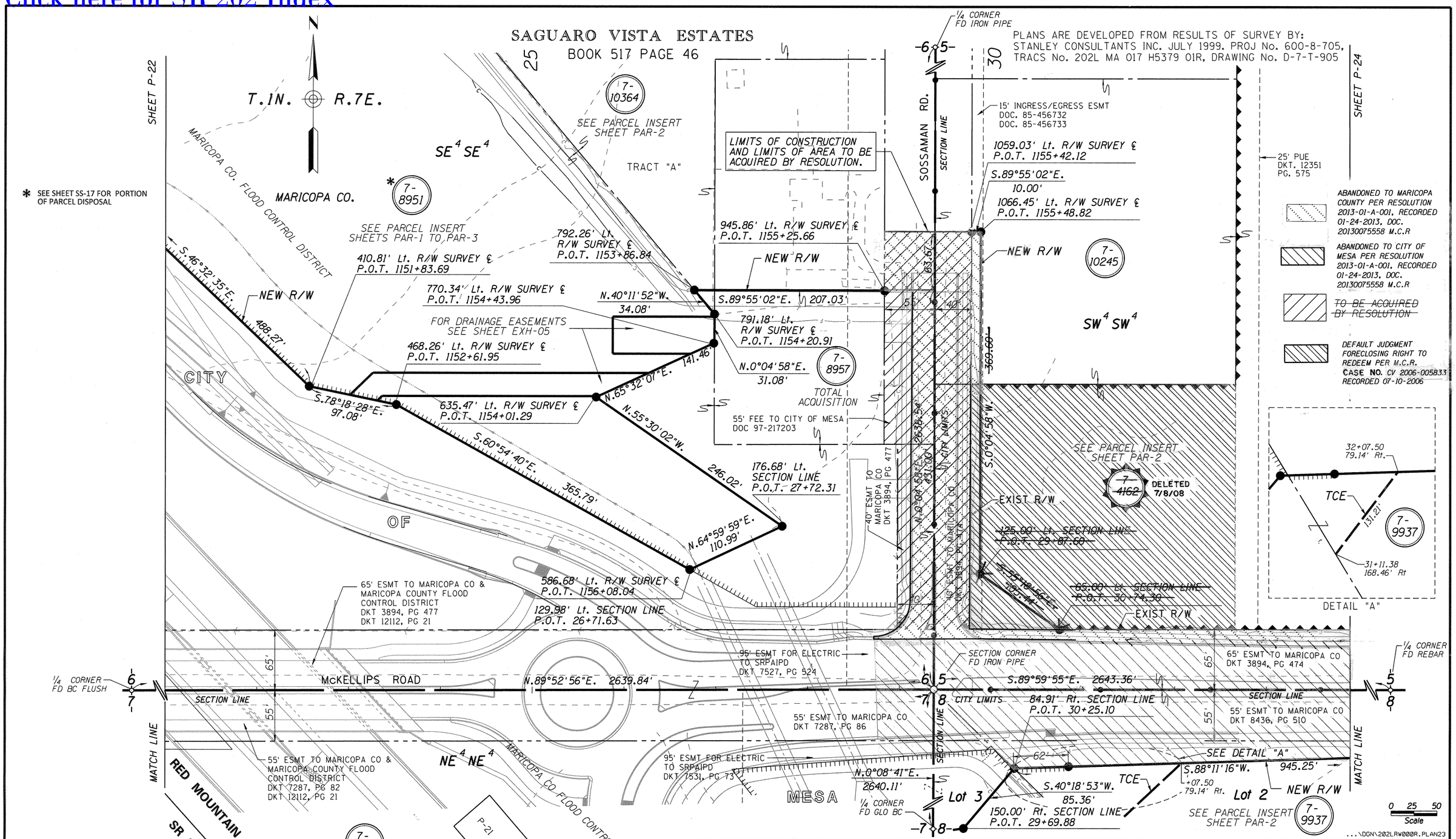

7/ or 1/1 = 7-8951 EASEMENT INTEREST IN SECTION 8

The ADOT R/W Group has facilitated the conveyance of certain easement rights between Central Arizona Project, Maricopa County Flood Control, and the City of Mesa within Parcel 7-8951. Exhibits illustrating these easements are filed with the R/W Plans in the ADOT R/W Plans File Room.

CHANGE ORDER REVISIONS

C.O. NO.	DATE	BY	DESCRIPTION OF REVISIONS
9701	10-30-08	JPT	Added Note & Drainage Easements
N/A	08-13-14	TJW	Added Resolution 2013-01-A-001
N/A	08-28-14	TJW	Revised Parcel 7-4162
N/A	3-17-15	TSS	Added Parcel 7-8951 Note. PM-15-004

DRAWING NO.	D-7-T-921
SURVEY	SEE NOTE
DRAWN/DATE	SNS 12-04
ADOT REVIEW	B. GURNEY

GMTS 8828 NORTH CENTRAL AVENUE SUITE 202 PHOENIX, ARIZONA 85020

ARIZONA DEPARTMENT OF TRANSPORTATION
INTERMODAL TRANSPORTATION DIVISION
RIGHT OF WAY PLANS SECTION

HIGHWAY NAME: RED MOUNTAIN FREEWAY
FEDERAL IDENTIFICATION NO.: RAM 600-8-804
TRACS NO. 202L MA 000 H5401 01R
ROUTE NO.: SR 202L
SECTION NAME: Higley Road - US 60

REGISTERED LAND SURVEYOR CERTIFICATE NO. 35870 JAMES P. TRUJILLO Date Signed 6-30-09 ARIZONA, U.S.A. Expires 3/31/2010

SHEET P-23

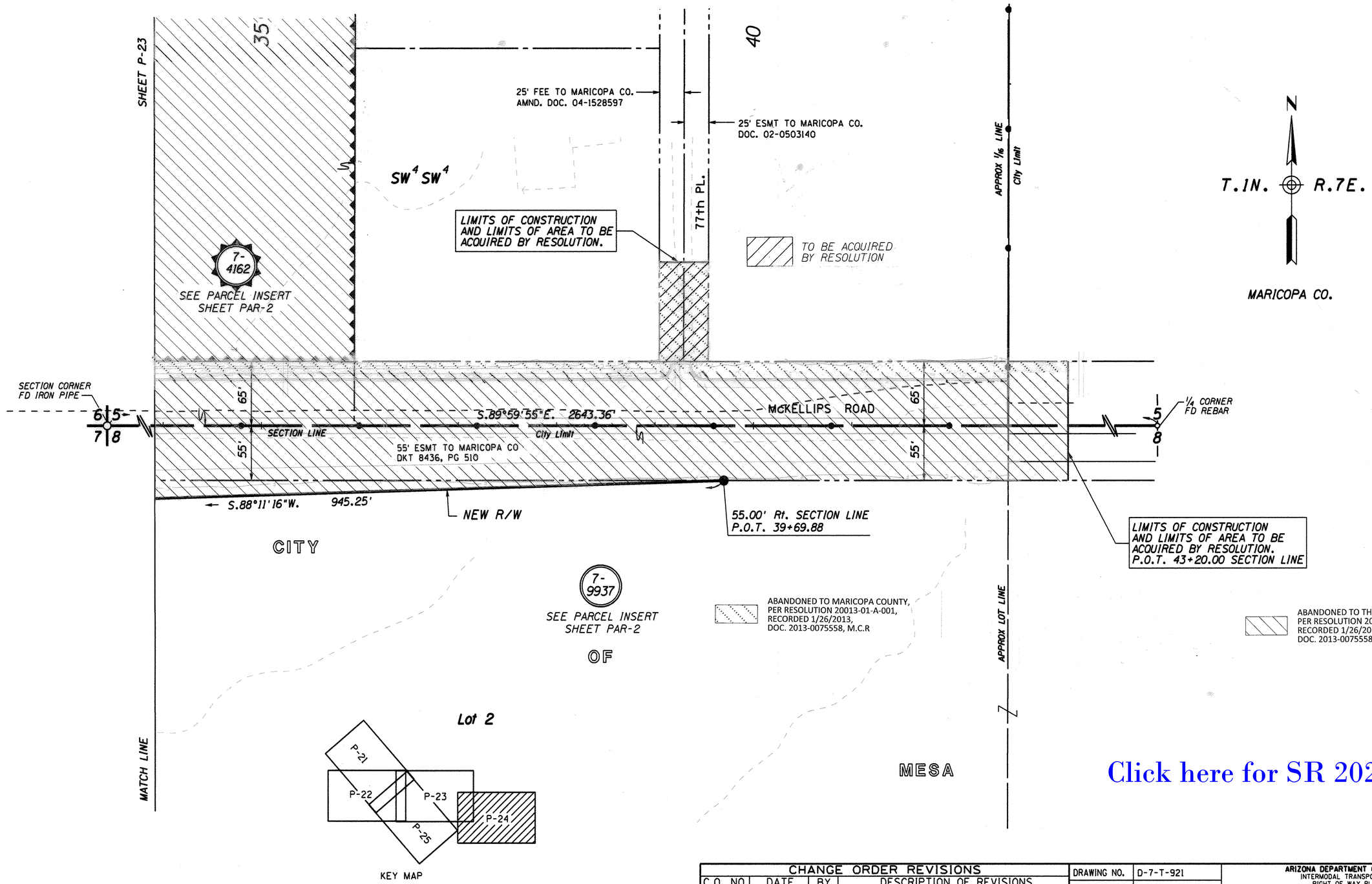

Click here for SR 202 Index

...\DGN\202LRW000R.PLAN24

CHANGE ORDER REVISIONS			
C.O. NO.	DATE	BY	DESCRIPTION OF REVISIONS
N/A	08-13-14	TJW	Added Resolution 2013-01-A-001

DRAWING NO.	D-7-T-921
SURVEY	SEE NOTE
DRAWN/DATE	SNS 12-04
ADOT REVIEW	B. GURNEY

GMTS 8828 NORTH CENTRAL AVENUE SUITE 202 PHOENIX, ARIZONA 85020

ARIZONA DEPARTMENT OF TRANSPORTATION
INTERMODAL TRANSPORTATION DIVISION
RIGHT OF WAY PLANS SECTION

HIGHWAY NAME: RED MOUNTAIN FREEWAY

FEDERAL IDENTIFICATION NO.: RAM 600-8-804

TRACS NO. 202L MA 000 H5401 01R

ROUTE NO.: SR 202L

SECTION NAME: Higley Road - US 60

REGISTERED LAND SURVEYOR CERTIFICATE NO. 35870 JAMES P. TRUJILLO Date Signed 2-15-07 ARIZONA, U.S.A.

SHEET P-24

PLANS ARE DEVELOPED FROM RESULTS OF SURVEY BY:
STANLEY CONSULTANTS INC. JULY 1999. PROJ No. 600-8-705,
TRACS No. 202L MA 017 H5379 01R, DRAWING No. D-7-T-905

LIMITS OF ADDITIONAL AREA TO BE ACQUIRED

Click here for SR 202 Index

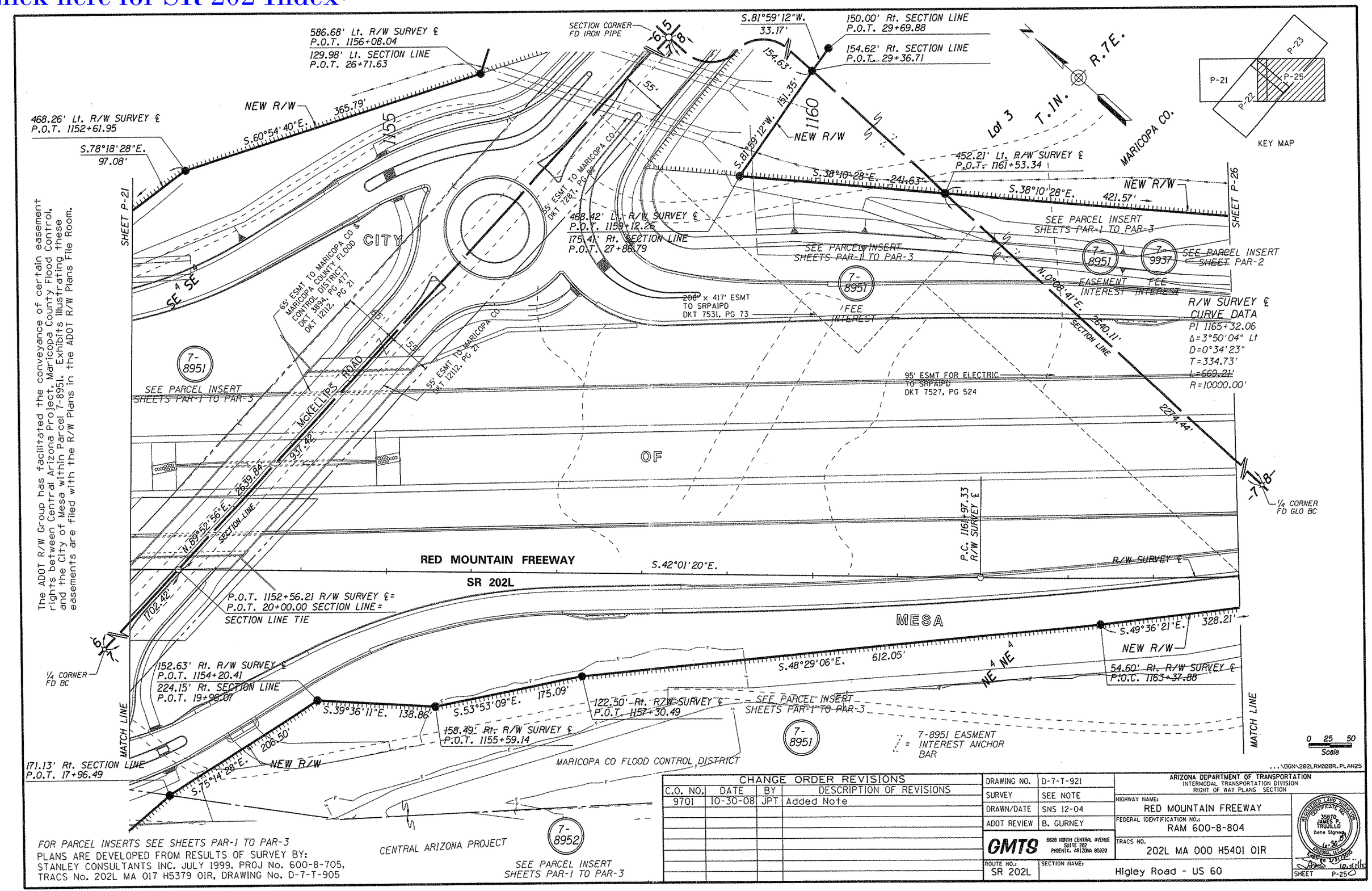

The ADOT R/W Group has facilitated the conveyance of certain easement rights between Central Arizona Project, Maricopa County Flood Control, and the City of Mesa within Parcel 7-8951. Exhibits illustrating these easements are filed with the R/W Plans in the ADOT R/W Plans File Room.

FOR PARCEL INSERTS SEE SHEETS PAR-1 TO PAR-3
PLANS ARE DEVELOPED FROM RESULTS OF SURVEY BY:
STANLEY CONSULTANTS INC. JULY 1999. PROJ No. 600-8-705,
TRACS No. 202L MA 017 H5379 01R, DRAWING No. D-7-T-905

CHANGE ORDER REVISIONS			
C.O. NO.	DATE	BY	DESCRIPTION OF REVISIONS
9701	10-30-08	JPT	Added Note

DRAWING NO.	D-7-T-921
SURVEY	SEE NOTE
DRAWN/DATE	SNS 12-04
ADOT REVIEW	B. GURNEY

GMTS 8828 NORTH CENTRAL AVENUE SUITE 202 PHOENIX, ARIZONA 85020

ARIZONA DEPARTMENT OF TRANSPORTATION
INTERMODAL TRANSPORTATION DIVISION
RIGHT OF WAY PLANS SECTION

HIGHWAY NAME: RED MOUNTAIN FREEWAY
FEDERAL IDENTIFICATION NO.: RAM 600-8-804
TRACS NO. 202L MA 000 H5401 01R
ROUTE NO.: SR 202L
SECTION NAME: Higley Road - US 60

REGISTERED LAND SURVEYOR CERTIFICATE NO. 35870 JAMES P. TRUJILLO Date Signed 10-30-08 ARIZONA, U.S.A. Expires 6/30/2010

SHEET P-25

Click here for SR 202 Index

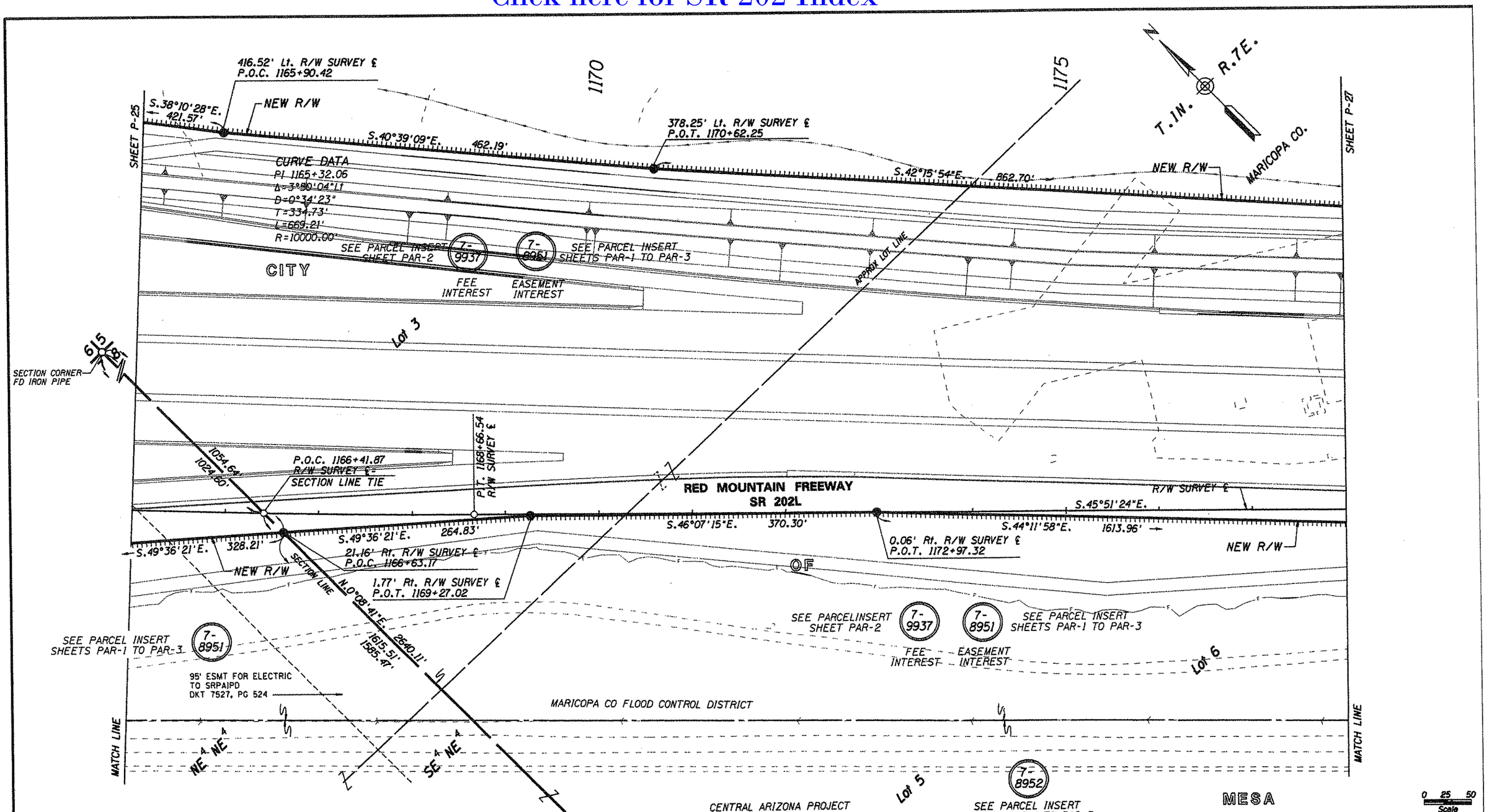

7-8951 EASEMENT INTEREST ANCHOR BAR

PLANS ARE DEVELOPED FROM RESULTS OF SURVEY BY:
STANLEY CONSULTANTS INC. JULY 1999. PROJ No. 600-8-705.
TRACS No. 202L MA 017 H5379 01R, DRAWING No. D-7-T-905

CHANGE ORDER REVISIONS			
C.O. NO.	DATE	BY	DESCRIPTION OF REVISIONS

DRAWING NO.	D-7-T-921
SURVEY	SEE NOTE
DRAWN/DATE	SNS 12-04
ADOT REVIEW	B. GURNEY

GMTS 8320 NORTH CENTRAL AVENUE SUITE 202 PHOENIX, ARIZONA 85020

ARIZONA DEPARTMENT OF TRANSPORTATION
INTERMODAL TRANSPORTATION DIVISION
RIGHT OF WAY PLANS SECTION

HIGHWAY NAME: RED MOUNTAIN FREEWAY
FEDERAL IDENTIFICATION NO.: RAM 600-8-804
TRACS NO. 202L MA 000 H5401 01R
ROUTE NO.: SR 202L
SECTION NAME: Higley Road - US 60
SHEET P-26

Click here for SR 202 Index

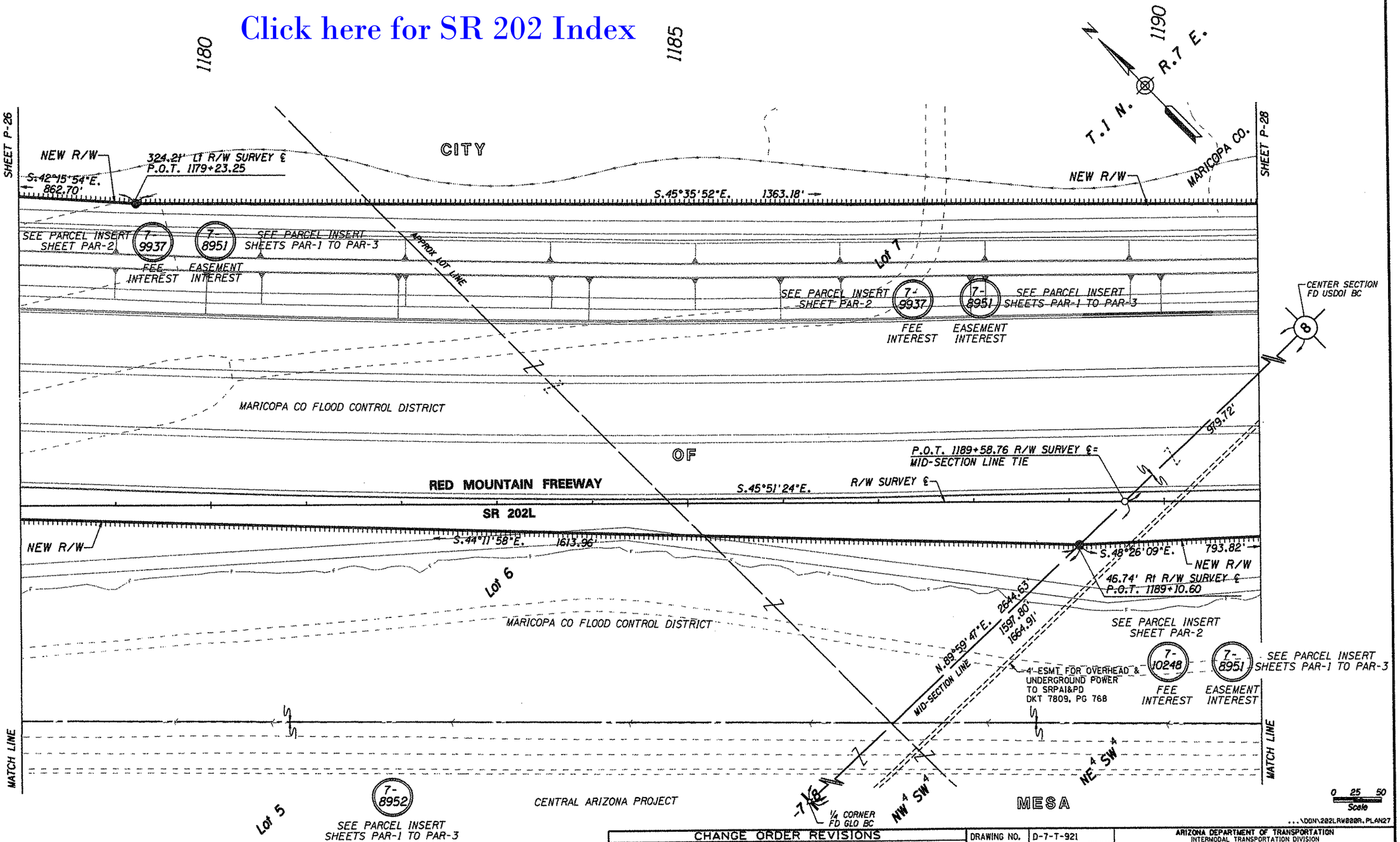

Z = 7-8951 EASEMENT INTEREST ANCHOR BAR

PLANS ARE DEVELOPED FROM RESULTS OF SURVEY BY:
STANLEY CONSULTANTS INC. JULY 1999. PROJ No. 600-8-705,
TRACS No. 202L MA 017 H5379 01R, DRAWING No. D-7-T-905

CHANGE ORDER REVISIONS			
C.O. NO.	DATE	BY	DESCRIPTION OF REVISIONS

DRAWING NO.	D-7-T-921
SURVEY	SEE NOTE
DRAWN/DATE	SNS 12-04
ADOT REVIEW	B. GURNEY

GMTS 8829 NORTH CENTRAL AVENUE SUITE 202 PHOENIX, ARIZONA 85020

ARIZONA DEPARTMENT OF TRANSPORTATION
INTERMODAL TRANSPORTATION DIVISION
RIGHT OF WAY PLANS SECTION

HIGHWAY NAME: RED MOUNTAIN FREEWAY
FEDERAL IDENTIFICATION NO.: RAM 600-8-804
TRACS NO. 202L MA 000 H5401 01R
ROUTE NO.: SR 202L
SECTION NAME: Higley Road - US 60

REGISTERED LAND SURVEYOR CERTIFICATE NO. 35870 JAMES P. TRUJILLO Date Signed 2-15-07 ARIZONA, U.S.A.

SHEET P-27

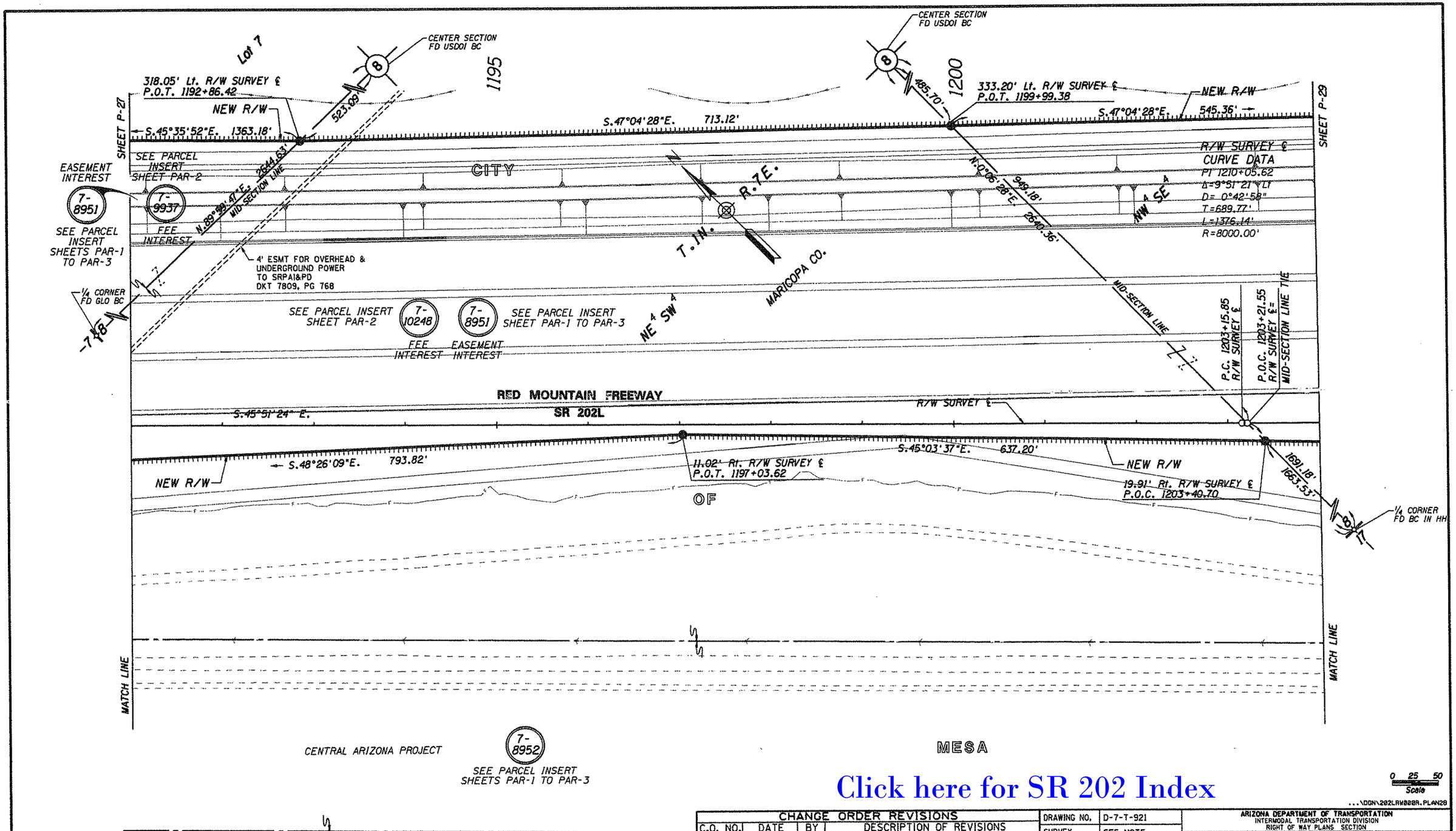

Click here for SR 202 Index

...\DGN\202LRW000R.PLAN28

7 = 7-8951 EASEMENT INTEREST
ANCHOR BAR

PLANS ARE DEVELOPED FROM RESULTS OF SURVEY BY:
STANLEY CONSULTANTS INC. JULY 1999. PROJ No. 600-8-705,
TRACS No. 202L MA 017 H5379 01R, DRAWING No. D-7-T-905

CHANGE ORDER REVISIONS			
C.O. NO.	DATE	BY	DESCRIPTION OF REVISIONS

DRAWING NO.	D-7-T-921
SURVEY	SEE NOTE
DRAWN/DATE	SNS 12-04
ADOT REVIEW	B. GURNEY
GMTS 8520 NORTH CENTRAL AVENUE SUITE 202 PHOENIX, ARIZONA 85020	
ROUTE NO. SR 202L	SECTION NAME: Higley Road - US 60

ARIZONA DEPARTMENT OF TRANSPORTATION
INTERMODAL TRANSPORTATION DIVISION
RIGHT OF WAY PLANS SECTION

HIGHWAY NAME: RED MOUNTAIN FREEWAY
FEDERAL IDENTIFICATION NO.: RAM 600-8-804
TRACS NO. 202L MA 000 H5401 01R

REGISTERED LAND SURVEYOR CERTIFICATE NO. 33830 MICHAEL P. TRUJILLO Date Signed 2-15-07 ARIZONA, U.S.A.

SHEET P-28

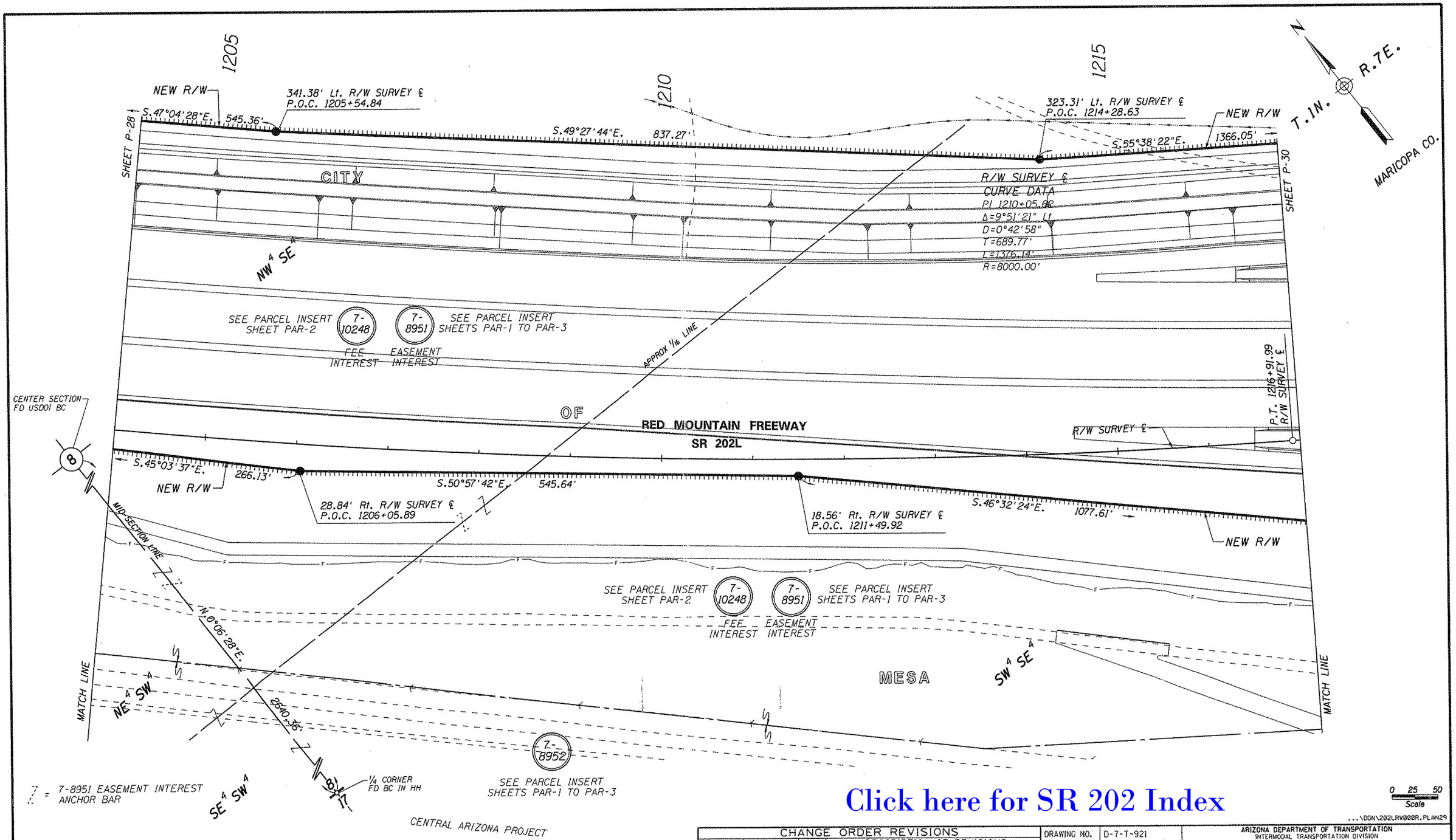

Click here for SR 202 Index

...\DGN\202LRW000R.PLAN29

PLANS ARE DEVELOPED FROM RESULTS OF SURVEY BY:
STANLEY CONSULTANTS INC. JULY 1999. PROJ No. 600-8-705,
TRACS No. 202L MA 017 H5379 01R, DRAWING No. D-7-T-905

The ADOT R/W Group has facilitated the conveyance of certain easement rights between Central Arizona Project, Maricopa County Flood Control, and the City of Mesa within Parcel 7-8951. Exhibits illustrating these easements are filed with the R/W Plans in the ADOT R/W Plans File Room.

CHANGE ORDER REVISIONS			
C.O. NO.	DATE	BY	DESCRIPTION OF REVISIONS
9701	10-30-08	JPT	Added Note

DRAWING NO.	D-7-T-921
SURVEY	SEE NOTE
DRAWN/DATE	SNS 12-04
ADOT REVIEW	B. GURNEY

GMTS 8828 NORTH CENTRAL AVENUE SUITE 202 PHOENIX, ARIZONA 85020

ARIZONA DEPARTMENT OF TRANSPORTATION
INTERMODAL TRANSPORTATION DIVISION
RIGHT OF WAY PLANS SECTION

HIGHWAY NAME: RED MOUNTAIN FREEWAY

FEDERAL IDENTIFICATION NO.: RAM 600-8-804

TRACS NO. 202L MA 000 H5401 01R

ROUTE NO.: SR 202L

SECTION NAME: Higley Road - US 60

REGISTERED LAND SURVEYOR CERTIFICATE NO. 35870 JAMES P. TRUJILLO Date Signed 6-30-10 ARIZONA, U.S.A. Expires 3/31/2010

SHEET P-29

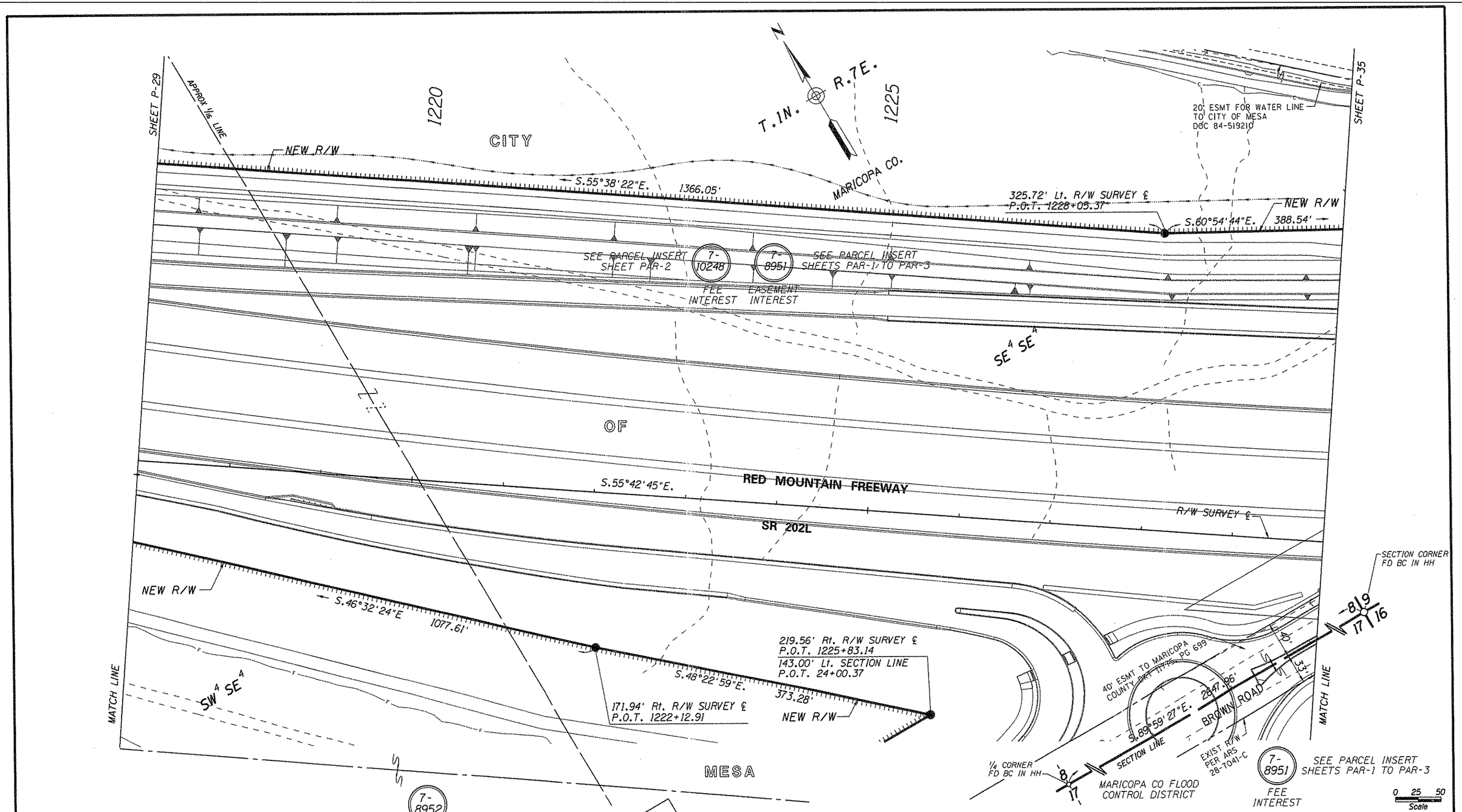

= 7-8951 EASEMENT INTEREST ANCHOR BAR

PLANS ARE DEVELOPED FROM RESULTS OF SURVEY BY:
STANLEY CONSULTANTS INC. JULY 1999. PROJ No. 600-8-705,
TRACS No. 202L MA 017 H5379 01R, DRAWING No. D-7-T-905

The ADOT R/W Group has facilitated the conveyance of certain easement rights between Central Arizona Project, Maricopa County Flood Control, and the City of Mesa within Parcel 7-8951. Exhibits illustrating these easements are filed with the R/W Plans in the ADOT R/W Plans File Room.

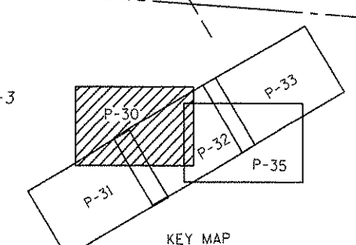

KEY MAP

CHANGE ORDER REVISIONS			
C.O. NO.	DATE	BY	DESCRIPTION OF REVISIONS
9701	10-30-08	JPT	Added Note

DRAWING NO.	D-7-T-921
SURVEY	SEE NOTE
DRAWN/DATE	SNS 12-04
ADOT REVIEW	B. GURNEY
GMTS	6828 NORTH CENTRAL AVENUE SUITE 202 PHOENIX, ARIZONA 85020
ROUTE NO.:	SR 202L
SECTION NAME:	Higley Road - US 60

ARIZONA DEPARTMENT OF TRANSPORTATION
INTERMODAL TRANSPORTATION DIVISION
RIGHT OF WAY PLANS SECTION

HIGHWAY NAME: RED MOUNTAIN FREEWAY

FEDERAL IDENTIFICATION NO.: RAM 600-8-804

TRACS NO. 202L MA 000 H5401 01R

REGISTERED LAND SURVEYOR CERTIFICATE NO. 35970 JAMES P. TRUJILLO Date Signed 12-30-08 ARIZONA, U.S.A.

SHEET P-30

Click here for SR 202 Index

Click here for SR 202 Index

The ADOT R/W Group has facilitated the conveyance of certain easement rights between Central Arizona Project, Maricopa County Flood Control, and the City of Mesa within Parcel 7-8951. Exhibits illustrating these easements are filed with the R/W Plans in the ADOT R/W Plans File Room.

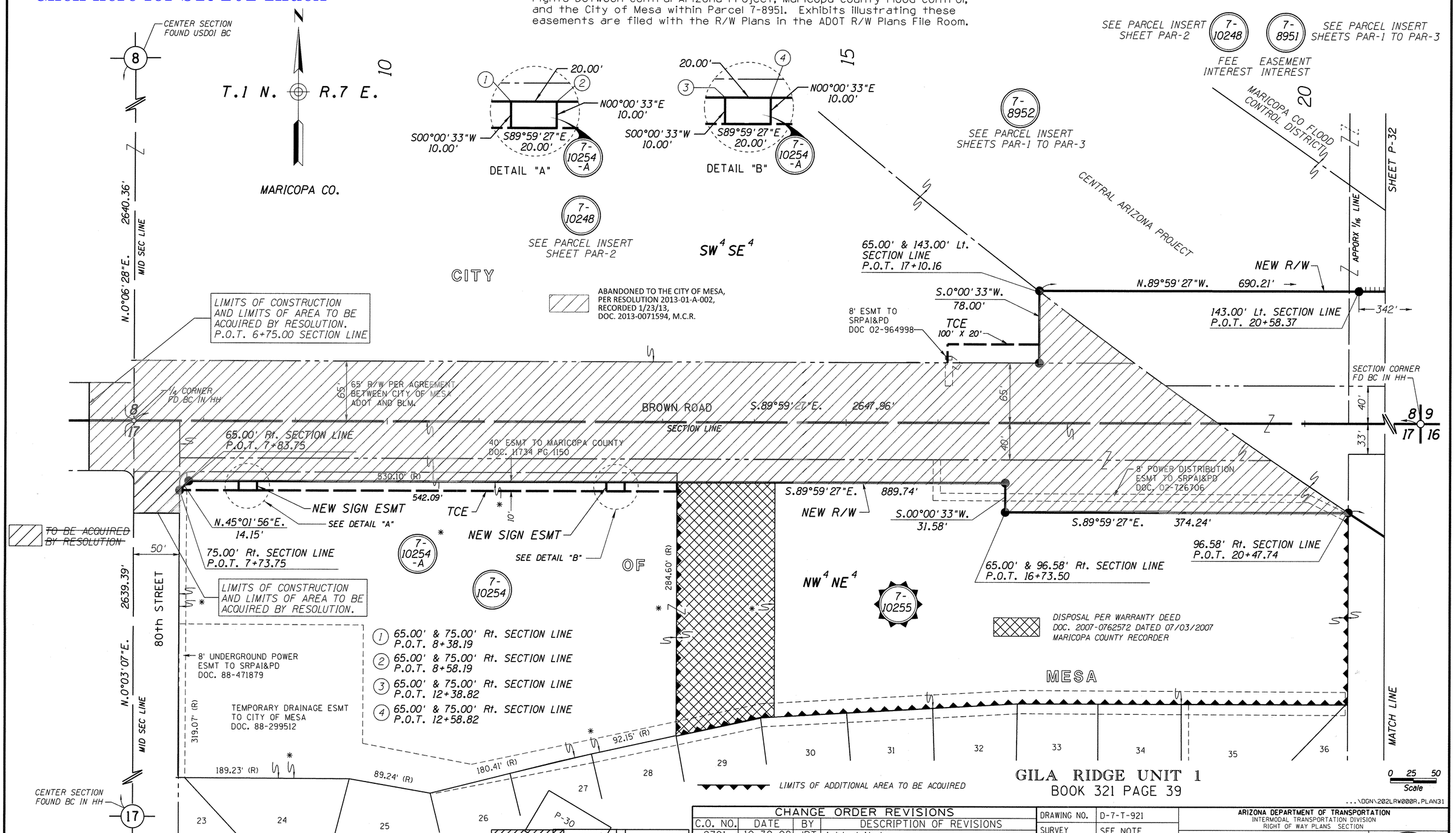

GILA RIDGE UNIT 1
BOOK 321 PAGE 39

PLANS ARE DEVELOPED FROM RESULTS OF SURVEY BY: STANLEY CONSULTANTS INC. JULY 1999. PROJ No. 600-8-705, TRACS No. 202L MA 017 H5379 01R, DRAWING No. D-7-T-905

CHANGE ORDER REVISIONS

C.O. NO.	DATE	BY	DESCRIPTION OF REVISIONS
9701	10-30-08	JPT	Added Note
9725	3-17-09	AJJ	ADD PAR 7-10254-A & DISPOSAL AREA
N/A	11-25-14	TSS	Added Abandonment Per Res.
"	"	"	2013-01-A-002.

DRAWING NO.	D-7-T-921
SURVEY	SEE NOTE
DRAWN/DATE	SNS 12-04
ADOT REVIEW	B. GURNEY

GMTS 8828 NORTH CENTRAL AVENUE SUITE 202 PHOENIX, ARIZONA 85020

ARIZONA DEPARTMENT OF TRANSPORTATION
INTERMODAL TRANSPORTATION DIVISION
RIGHT OF WAY PLANS SECTION

HIGHWAY NAME: RED MOUNTAIN FREEWAY
FEDERAL IDENTIFICATION NO.: RAM 600-8-804
TRACS NO. 202L MA 000 H5401 01R
ROUTE NO.: SR 202L
SECTION NAME: Higley Road - US 60

REGISTERED LAND SURVEYOR CERTIFICATE NO. 35870 JAMES P. TRUJILLO Date Signed 12-30-14 ARIZONA, U.S.A. Expires 3/31/2016

SHEET P-31

Click here for SR 202 Index

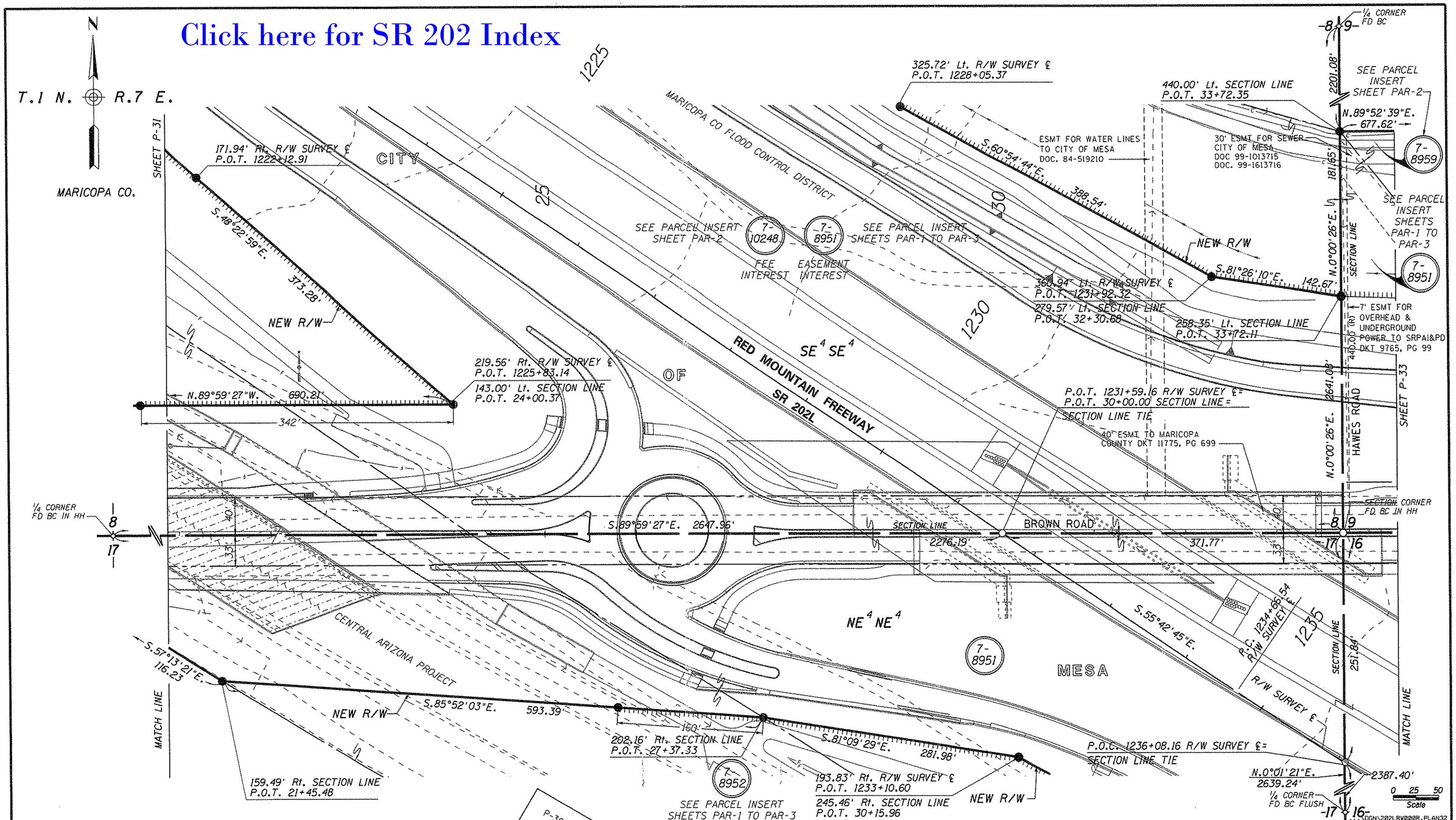

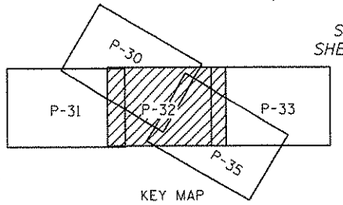

KEY MAP

PLANS ARE DEVELOPED FROM RESULTS OF SURVEY BY:
STANLEY CONSULTANTS INC. JULY 1999. PROJ No. 600-8-705,
TRACS No. 202L MA 017 H5379 01R, DRAWING No. D-7-T-905

The ADOT R/W Group has facilitated the conveyance of certain easement rights between Central Arizona Project, Maricopa County Flood Control, and the City of Mesa within Parcel 7-8951. Exhibits illustrating these easements are filed with the R/W Plans in the ADOT R/W Plans File Room.

CHANGE ORDER REVISIONS			
C.O. NO.	DATE	BY	DESCRIPTION OF REVISIONS
9701	10-30-08	JPT	Added Note

DRAWING NO.	D-7-T-921
SURVEY	SEE NOTE
DRAWN/DATE	SNS 12-04
ADOT REVIEW	B. GURNEY

GMTS 8828 NORTH CENTRAL AVENUE SUITE 202 PHOENIX, ARIZONA 85020

ROUTE NO.: SR 202L

SECTION NAME: Higley Road - US 60

ARIZONA DEPARTMENT OF TRANSPORTATION
INTERMODAL TRANSPORTATION DIVISION
RIGHT OF WAY PLANS SECTION

HIGHWAY NAME: RED MOUNTAIN FREEWAY

FEDERAL IDENTIFICATION NO.: RAM 600-8-804

TRACS NO. 202L MA 000 H5401 01R

REGISTERED LAND SURVEYOR CERTIFICATE NO. 35970 JAMES P. TRUJILLO Date Signed 6-30-09 ARIZONA, U.S.A. Expires 3/31/2010

SHEET P-32

Click here for SR 202 Index

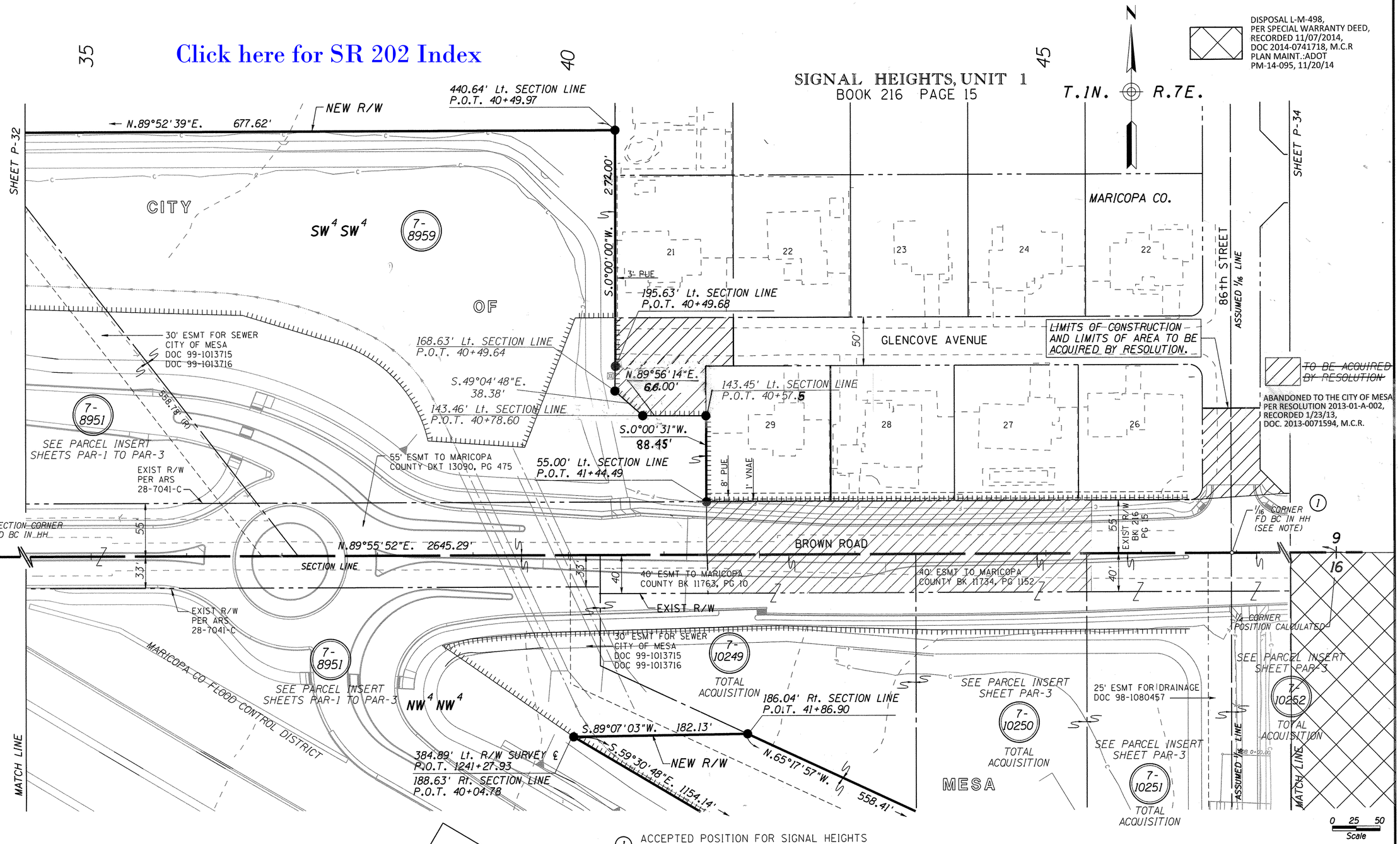

1 ACCEPTED POSITION FOR SIGNAL HEIGHTS SUBDIVISION. SEE SUPPLEMENTAL SURVEY.

...\DGN\202LRW000R.PLAN33

FOR PARCEL INSERTS SEE SHEETS PAR-1 TO PAR-3

PLANS ARE DEVELOPED FROM RESULTS OF SURVEY BY: STANLEY CONSULTANTS INC. JULY 1999. PROJ No. 600-8-705, TRACS No. 202L MA 017 H5379 01R, DRAWING No. D-7-T-905

The ADOT R/W Group has facilitated the conveyance of certain easement rights between Central Arizona Project, Maricopa County Flood Control, and the City of Mesa within Parcel 7-8951. Exhibits illustrating these easements are filed with the R/W Plans in the ADOT R/W Plans File Room.

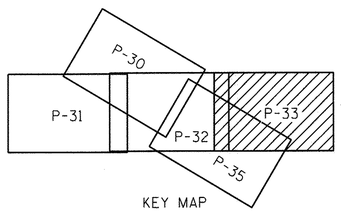

KEY MAP

CHANGE ORDER REVISIONS			
C.O. NO.	DATE	BY	DESCRIPTION OF REVISIONS
9701	10-30-08	JPT	Added Note
N/A	11-25-14	TSS	Added Disposal Per L-M-498 And
"	"	"	Abandonment Per Res. 2013-01-A-002

DRAWING NO.	D-7-T-921
SURVEY	SEE NOTE
DRAWN/DATE	SNS 12-04
ADOT REVIEW	B. GURNEY

GMTS 8828 NORTH CENTRAL AVENUE SUITE 202 PHOENIX, ARIZONA 85020

ARIZONA DEPARTMENT OF TRANSPORTATION
INTERMODAL TRANSPORTATION DIVISION
RIGHT OF WAY PLANS SECTION

HIGHWAY NAME: RED MOUNTAIN FREEWAY

FEDERAL IDENTIFICATION NO.: RAM 600-8-804

TRACS NO. 202L MA 000 H5401 01R

ROUTE NO.: SR 202L

SECTION NAME: Higley Road - US 60

REGISTERED LAND SURVEYOR CERTIFICATE NO. 35870 JAMES P. TRUJILLO Date Signed 6-30-09 ARIZONA, U.S.A. EXPIRES 3/31/2010

SHEET P-33

Click here for SR 202 Index

ABANDONED TO THE CITY OF MESA, PER RESOLUTION 2013-01-A-002, RECORDED 1/23/13, DOC. 2013-0071594, M.C.R.

LIMITS OF CONSTRUCTION AND LIMITS OF AREA TO BE ACQUIRED BY RESOLUTION. P.O.T. 52+50.00

CENTER SECTION FD REBAR

N.0°00'20"W. 2639.84'

MID SEC LINE

N.89°56'50"E. 2644.67'

SE 4 SW 4

CITY

SHEET P-33

N.89°55'52"E. 2645.29'

BROWN ROAD

SECTION LINE

65'

40' ESMT TO MARICOPA COUNTY BK 11763, PG 12

40'

1/4 CORNER POSITION CALCULATED

SECTION CORNER FD BC IN HH

SECTION CORNER FD BC IN HH

65.00' Rt. SECTION LINE P.O.T. 52+13.74

15.5' DRAINAGE ESMT TO CITY OF MESA DOC. 01-1052679

DISPOSAL L-M-498, PER SPECIAL WARRANTY DEED, RECORDED 11/07/2014, DOC 2014-0741718, M.C.R PLAN MAINT.:ADOT PM-14-095, 11/20/14

NE 4 NW 4

NEW R/W

OF

SEE PARCEL INSERT SHEET PAR-3

7-10252

TOTAL ACQUISITION

508.75'

S.0°00'12"E.

N.65°17'57"W. 558.41'

420.00' Rt. SECTION LINE P.O.T. 46+93.93

N.73°34'26"W. 541.51'

573.75' Rt. SECTION LINE P.O.T. 52+13.16

MATCH LINE

MARICOPA CO FLOOD CONTROL DISTRICT

30' ESMT FOR SEWER CITY OF MESA DOC. 99-1013715

ESMT FOR SEWER CITY OF MESA DOC. 2014-0730379

7-8951

SEE PARCEL INSERT SHEETS PAR-1 TO PAR-3

MESA

S.59°30'48"E. 1154.14'

NEW R/W

317.88' Lt. R/W SURVEY. ℄ P.O.T. 1252+98.94

PLANS ARE DEVELOPED FROM RESULTS OF SURVEY BY: STANLEY CONSULTANTS INC. JULY 1999. PROJ No. 600-8-705, TRACS No. 202L MA 017 H5379 01R, DRAWING No. D-7-T-905

FAIRBROOK STREET

TERRELL ST

FOX STREET

87th PLACE

STEELE STREET

FOUNTAIN STREET

MARBLE CREEK BOOK 487 PAGE 22

T.1N. R.7E.

MARICOPA CO.

2639.96'

S.0°01'45"E.

MID SEC LINE

CENTER SECTION POSITION CALCULATED

0 25 50 Scale

...\DGN\202LRW000R.PLAN34

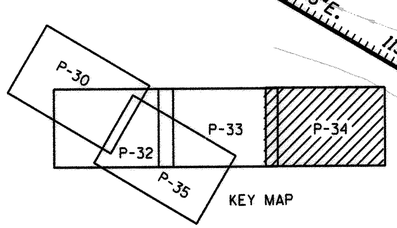

KEY MAP

CHANGE ORDER REVISIONS			
C.O. NO.	DATE	BY	DESCRIPTION OF REVISIONS
N/A	11-25-14	TSS	Added Disposal L-M-498.

DRAWING NO.	D-7-T-921
SURVEY	SEE NOTE
DRAWN/DATE	SNS 12-04
ADOT REVIEW	B. GURNEY

GMTS 8828 NORTH CENTRAL AVENUE SUITE 202 PHOENIX, ARIZONA 85020

ROUTE NO.: SR 202L

SECTION NAME: Higley Road - US 60

ARIZONA DEPARTMENT OF TRANSPORTATION
INTERMODAL TRANSPORTATION DIVISION
RIGHT OF WAY PLANS SECTION

HIGHWAY NAME: RED MOUNTAIN FREEWAY

FEDERAL IDENTIFICATION NO.: RAM 600-8-804

TRACS NO. 202L MA 000 H5401 01R

REGISTERED LAND SURVEYOR CERTIFICATE NO. 35070 JAMES P. TRUJILLO Date Signed 2-15-07 ARIZONA, U.S.A.

SHEET P-34

Click here for SR 202 Index

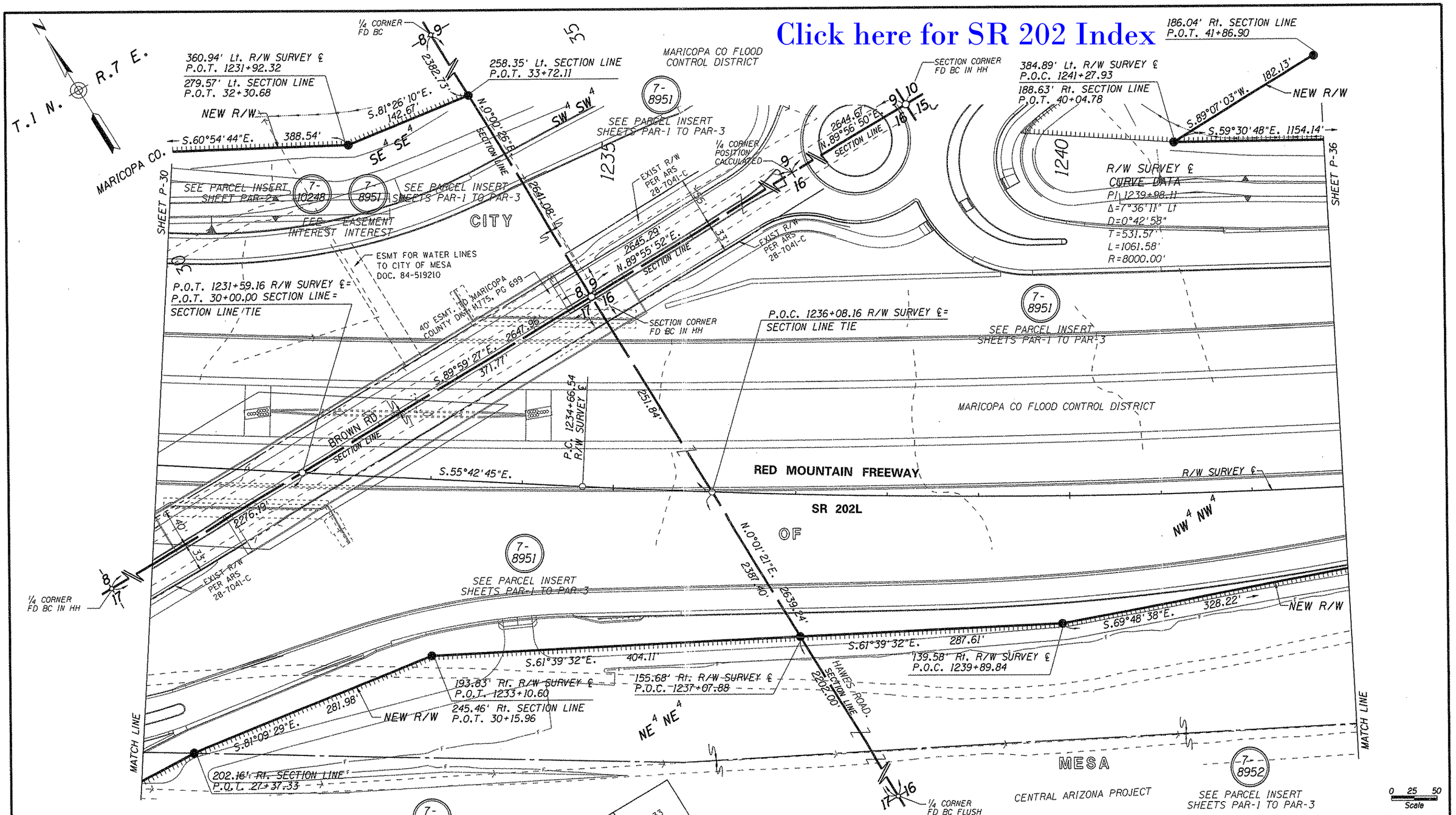

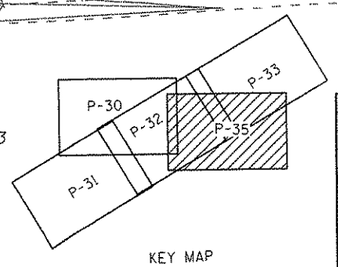

KEY MAP

PLANS ARE DEVELOPED FROM RESULTS OF SURVEY BY:
STANLEY CONSULTANTS INC. JULY 1999. PROJ No. 600-8-705,
TRACS No. 202L MA 017 H5379 01R. DRAWING No. D-7-T-905

The ADOT R/W Group has facilitated the conveyance of certain easement rights between Central Arizona Project, Maricopa County Flood Control, and the City of Mesa within Parcel 7-8951. Exhibits illustrating these easements are filed with the R/W Plans in the ADOT R/W Plans File Room.

CHANGE ORDER REVISIONS

C.O. NO.	DATE	BY	DESCRIPTION OF REVISIONS
9701	10-30-08	JPT	Added Note

DRAWING NO.	D-7-T-921
SURVEY	SEE NOTE
DRAWN/DATE	SNS 12-04
ADOT REVIEW	B. GURNEY

GMTS 6828 NORTH CENTRAL AVENUE SUITE 202 PHOENIX, ARIZONA 85020

ARIZONA DEPARTMENT OF TRANSPORTATION
INTERMODAL TRANSPORTATION DIVISION
RIGHT OF WAY PLANS SECTION

HIGHWAY NAME: RED MOUNTAIN FREEWAY

FEDERAL IDENTIFICATION NO.: RAM 600-8-804

TRACS NO. 202L MA 000 H5401 01R

ROUTE NO.: SR 202L

SECTION NAME: HIgley Road - US 60

REGISTERED LAND SURVEYOR CERTIFICATE NO. 35870 JAMES P. TRUJILLO Date Signed 1-30-09 ARIZONA, U.S.A.

SHEET P-35

Click here for SR 202 Index

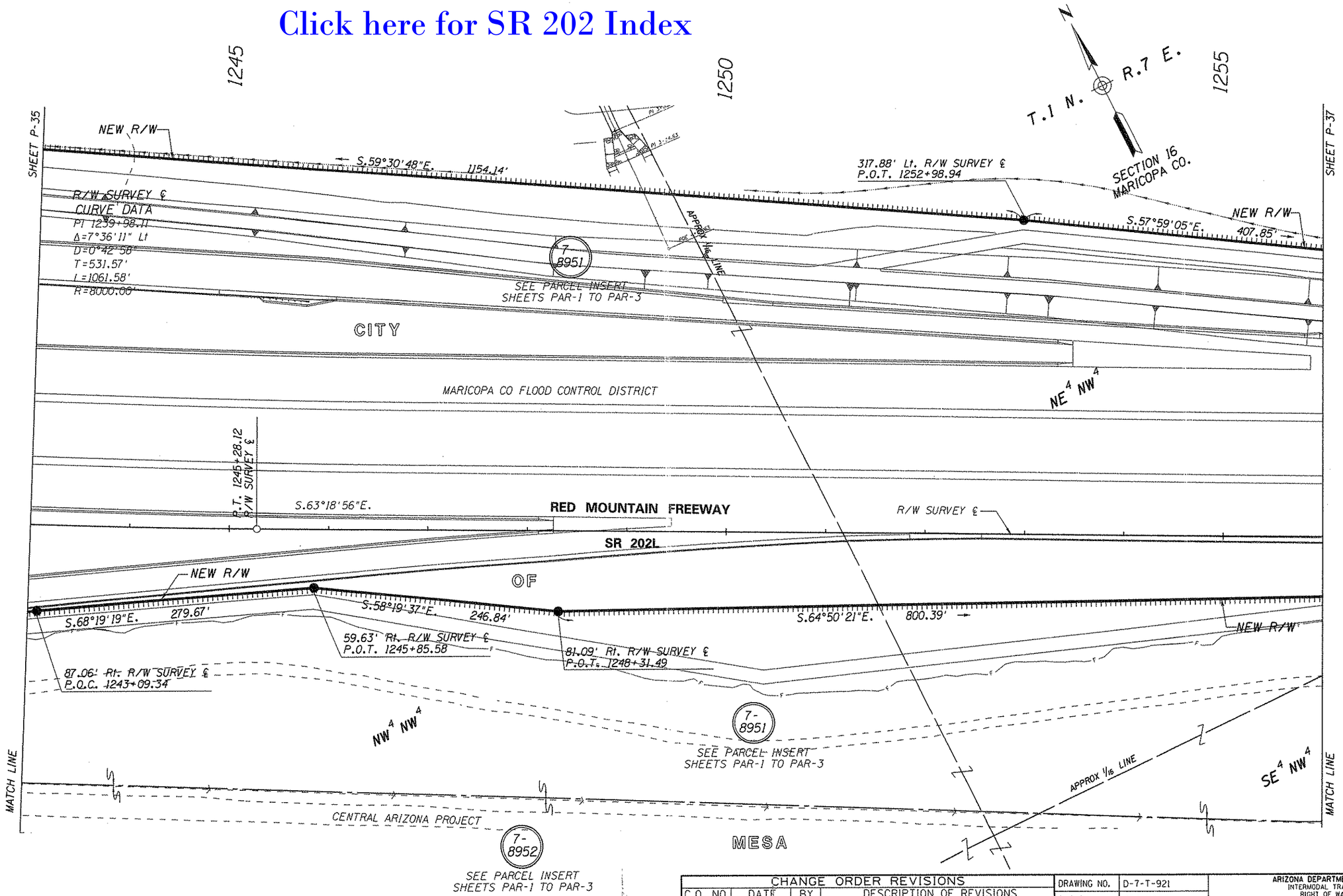

...\DGN\202LRW000R.PLAN36

PLANS ARE DEVELOPED FROM RESULTS OF SURVEY BY:
STANLEY CONSULTANTS INC. JULY 1999. PROJ No. 600-8-705,
TRACS No. 202L MA 017 H5379 01R, DRAWING No. D-7-T-905

The ADOT R/W Group has facilitated the conveyance of certain easement rights between Central Arizona Project, Maricopa County Flood Control, and the City of Mesa within Parcel 7-8951. Exhibits illustrating these easements are filed with the R/W Plans in the ADOT R/W Plans File Room.

CHANGE ORDER REVISIONS

C.O. NO.	DATE	BY	DESCRIPTION OF REVISIONS
9701	10-30-08	JPT	Added Note

DRAWING NO.	D-7-T-921
SURVEY	SEE NOTE
DRAWN/DATE	SNS 12-04
ADOT REVIEW	B. GURNEY

GMTS 8828 NORTH CENTRAL AVENUE SUITE 202 PHOENIX, ARIZONA 85020

ROUTE NO.: SR 202L
SECTION NAME: Higley Road - US 60

ARIZONA DEPARTMENT OF TRANSPORTATION
INTERMODAL TRANSPORTATION DIVISION
RIGHT OF WAY PLANS SECTION

HIGHWAY NAME: RED MOUNTAIN FREEWAY
FEDERAL IDENTIFICATION NO.: RAM 600-8-804
TRACS NO. 202L MA 000 H5401 01R

REGISTERED LAND SURVEYOR CERTIFICATE NO. 35970 JAMES P. TRUJILLO Date Signed 6-30-09 ARIZONA, U.S.A. Expires 3/31/2010

SHEET P-36

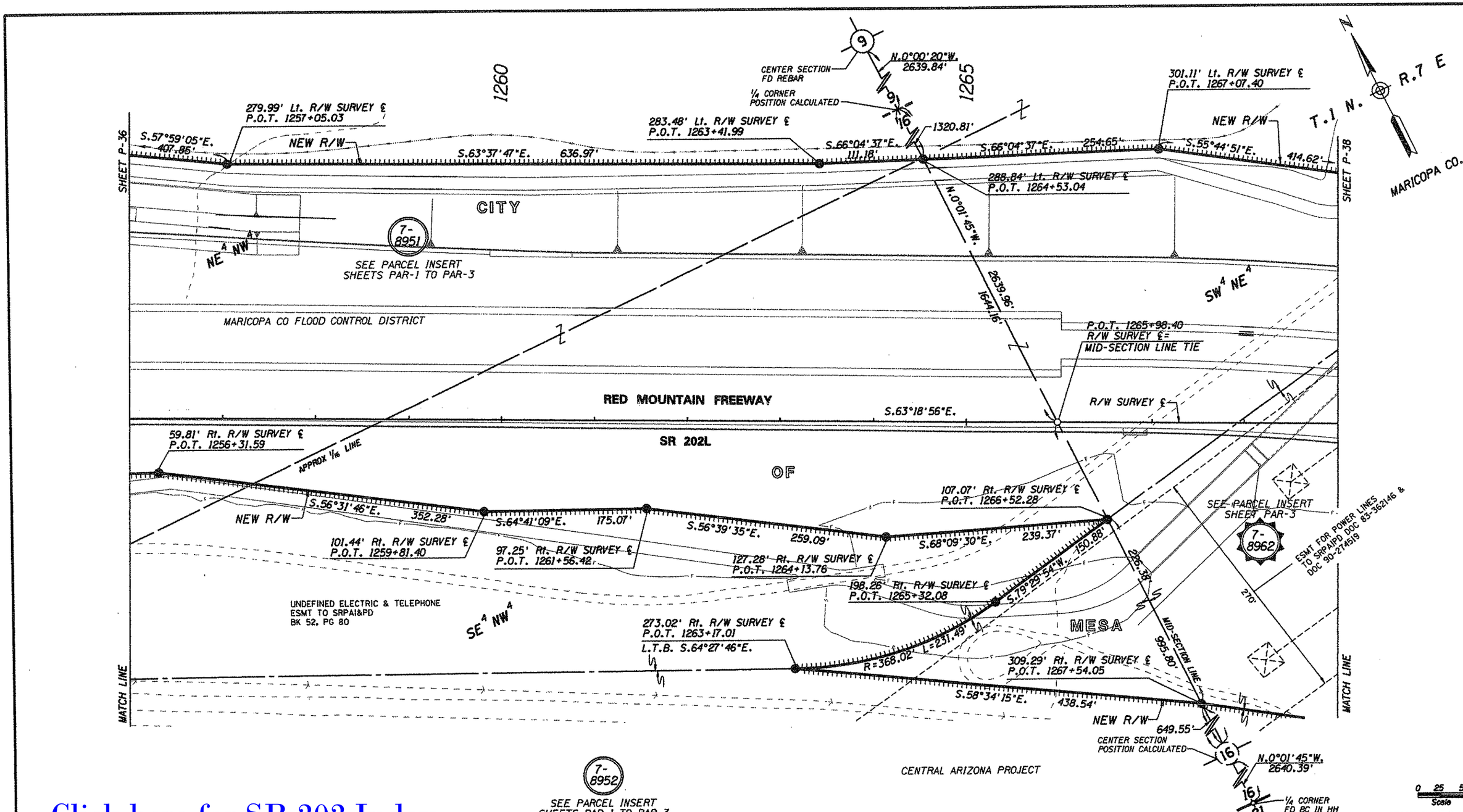

Click here for SR 202 Index

PLANS ARE DEVELOPED FROM RESULTS OF SURVEY BY:
STANLEY CONSULTANTS INC. JULY 1999. PROJ No. 600-8-705,
TRACS No. 202L MA 017 H5379 01R, DRAWING No. D-7-T-905

CHANGE ORDER REVISIONS			
C.O. NO.	DATE	BY	DESCRIPTION OF REVISIONS

DRAWING NO.	D-7-T-921
SURVEY	SEE NOTE
DRAWN/DATE	SNS 12-04
ADOT REVIEW	B. GURNEY

GMTS 8828 NORTH CENTRAL AVENUE SUITE 202 PHOENIX, ARIZONA 85020

ARIZONA DEPARTMENT OF TRANSPORTATION
INTERMODAL TRANSPORTATION DIVISION
RIGHT OF WAY PLANS SECTION

HIGHWAY NAME: RED MOUNTAIN FREEWAY
FEDERAL IDENTIFICATION NO.: RAM 600-8-804
TRACS NO. 202L MA 000 H5401 01R
ROUTE NO.: SR 202L
SECTION NAME: Higley Road - US 60

REGISTERED LAND SURVEYOR CERTIFICATE NO. 35870 JAMES P. TRUJILLO Date Signed 2-15-07 ARIZONA, U.S.A.

SHEET P-37

Click here for SR 202 Index

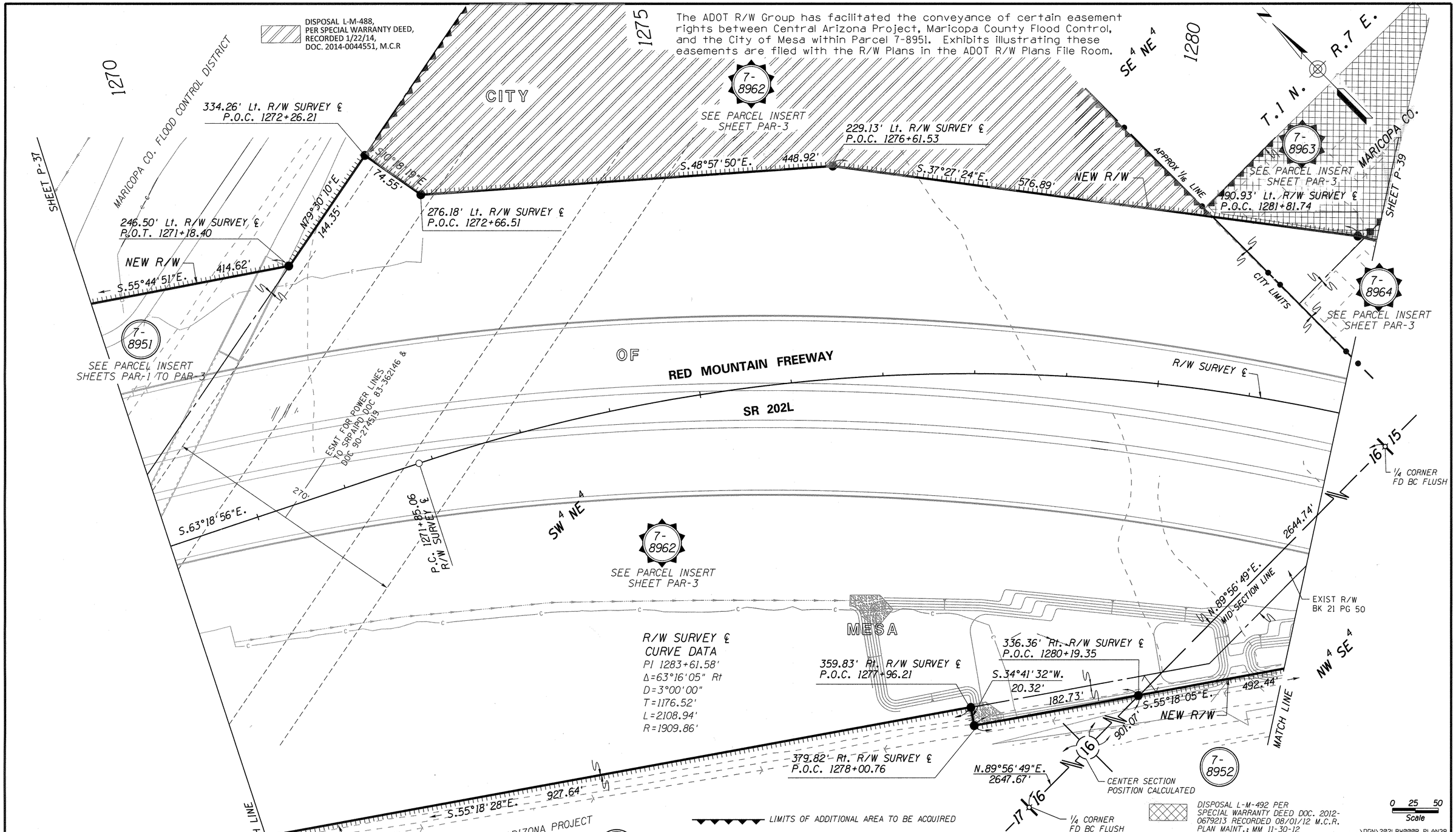

PLANS ARE DEVELOPED FROM RESULTS OF SURVEY BY: STANLEY CONSULTANTS INC. JULY 1999. PROJ No. 600-8-705, TRACS No. 202L MA 017 H5379 01R, DRAWING No. D-7-T-905

CHANGE ORDER REVISIONS			
C.O. NO.	DATE	BY	DESCRIPTION OF REVISIONS
9701	10-30-08	JPT	Rev New R/W sta 1272 Lt Add note
PM-14-34	2-9-16	TSS	Added Disposal Per Doc 2014-0044551.

DRAWING NO.	D-7-T-921
SURVEY	SEE NOTE
DRAWN/DATE	SNS 12-04
ADOT REVIEW	B. GURNEY

GMTS 8828 NORTH CENTRAL AVENUE SUITE 202 PHOENIX, ARIZONA 85020

ARIZONA DEPARTMENT OF TRANSPORTATION
INTERMODAL TRANSPORTATION DIVISION
RIGHT OF WAY PLANS SECTION

HIGHWAY NAME: RED MOUNTAIN FREEWAY

FEDERAL IDENTIFICATION NO.: RAM 600-8-804

TRACS NO. 202L MA 000 H5401 01R

ROUTE NO.: SR 202L

SECTION NAME: Higley Road - US 60

REGISTERED LAND SURVEYOR CERTIFICATE NO. 35870 JAMES P. TRUJILLO Date Signed 6-30-09 ARIZONA, U.S.A. Expires 3/31/2010

SHEET P-38

Click here for SR 202 Index

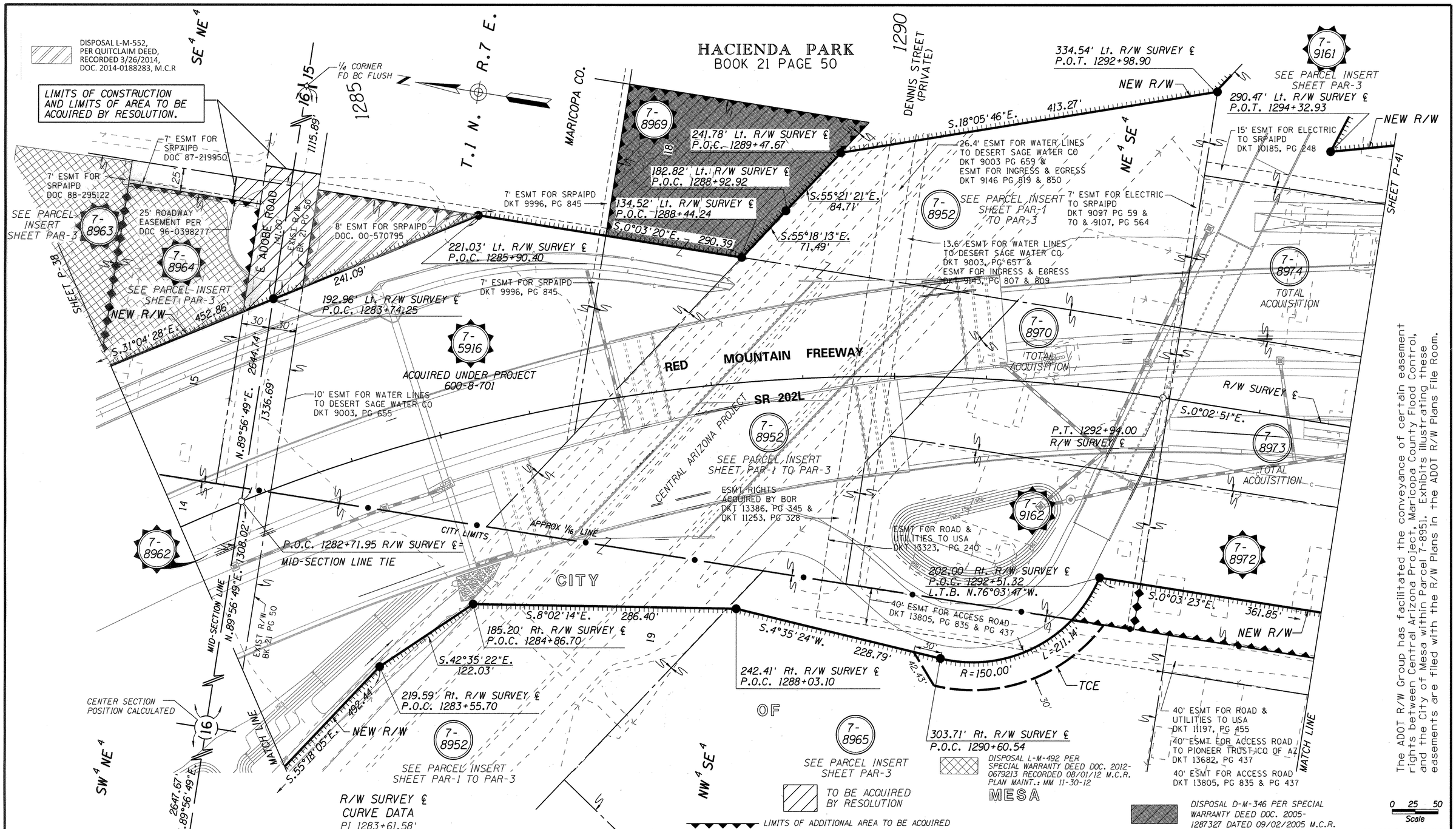

The ADOT R/W Group has facilitated the conveyance of certain easement rights between Central Arizona Project, Maricopa County Flood Control, and the City of Mesa within Parcel 7-8951. Exhibits illustrating these easements are filed with the R/W Plans in the ADOT R/W Plans File Room.

PLANS ARE DEVELOPED FROM RESULTS OF SURVEY BY: STANLEY CONSULTANTS INC. JULY 1999. PROJ No. 600-8-705, TRACS No. 202L MA 017 H5379 01R, DRAWING No. D-7-T-905

CHANGE ORDER REVISIONS

C.O. NO.	DATE	BY	DESCRIPTION OF REVISIONS
9701	10-30-08	JPT	Added Note
PM-16-36	9-27-16	TSS	Added Dispsol Per Doc. 2014-0188283.

DRAWING NO.	D-7-T-921
SURVEY	SEE NOTE
DRAWN/DATE	SNS 12-04
ADOT REVIEW	B. GURNEY

GMTS 8828 NORTH CENTRAL AVENUE SUITE 202 PHOENIX, ARIZONA 85020

ARIZONA DEPARTMENT OF TRANSPORTATION
INTERMODAL TRANSPORTATION DIVISION
RIGHT OF WAY PLANS SECTION

HIGHWAY NAME: RED MOUNTAIN FREEWAY
FEDERAL IDENTIFICATION NO.: RAM 600-8-804
TRACS NO. 202L MA 000 H5401 01R
ROUTE NO.: SR 202L
SECTION NAME: Higley Road - US 60

REGISTERED LAND SURVEYOR CERTIFICATE NO. 35870 JAMES P. TRUJILLO Date Signed 6-30-09 ARIZONA, U.S.A. Expires 3/31/2010

SHEET P-39

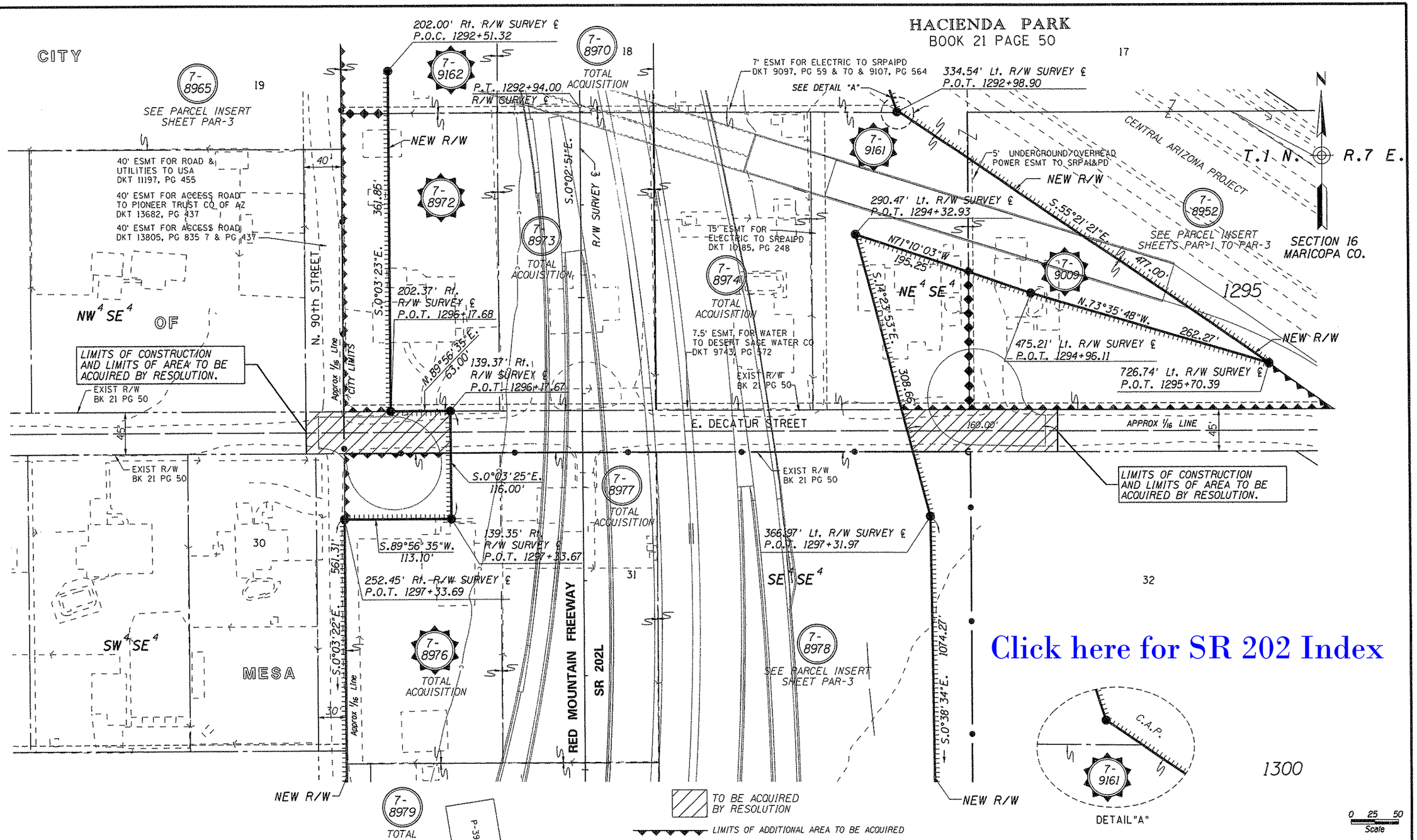

...\DGN\202LRW000R.PLAN40

PLANS ARE DEVELOPED FROM RESULTS OF SURVEY BY:
STANLEY CONSULTANTS INC. JULY 1999. PROJ No. 600-8-705,
TRACS No. 202L MA 017 H5379 01R, DRAWING No. D-7-T-905

The ADOT R/W Group has facilitated the conveyance of certain easement rights between Central Arizona Project, Maricopa County Flood Control, and the City of Mesa within Parcel 7-8951. Exhibits illustrating these easements are filed with the R/W Plans in the ADOT R/W Plans File Room.

CHANGE ORDER REVISIONS			
C.O. NO.	DATE	BY	DESCRIPTION OF REVISIONS
9701	10-30-08	JPT	Rev New R/W Sta 1294 Lt Add Note

DRAWING NO.	D-7-T-921
SURVEY	SEE NOTE
DRAWN/DATE	SNS 12-04
ADOT REVIEW	B. GURNEY

GMTS 8828 NORTH CENTRAL AVENUE SUITE 202 PHOENIX, ARIZONA 85020

ROUTE NO.: SR 202L

SECTION NAME: Higley Road - US 60

ARIZONA DEPARTMENT OF TRANSPORTATION
INTERMODAL TRANSPORTATION DIVISION
RIGHT OF WAY PLANS SECTION

HIGHWAY NAME: RED MOUNTAIN FREEWAY

FEDERAL IDENTIFICATION NO.: RAM 600-8-804

TRACS NO. 202L MA 000 H5401 01R

REGISTERED LAND SURVEYOR CERTIFICATE NO. 35970 JAMES P. TRUJILLO Date Signed 6-30-09 ARIZONA, U.S.A. Expires 3/31/2010

SHEET P-40

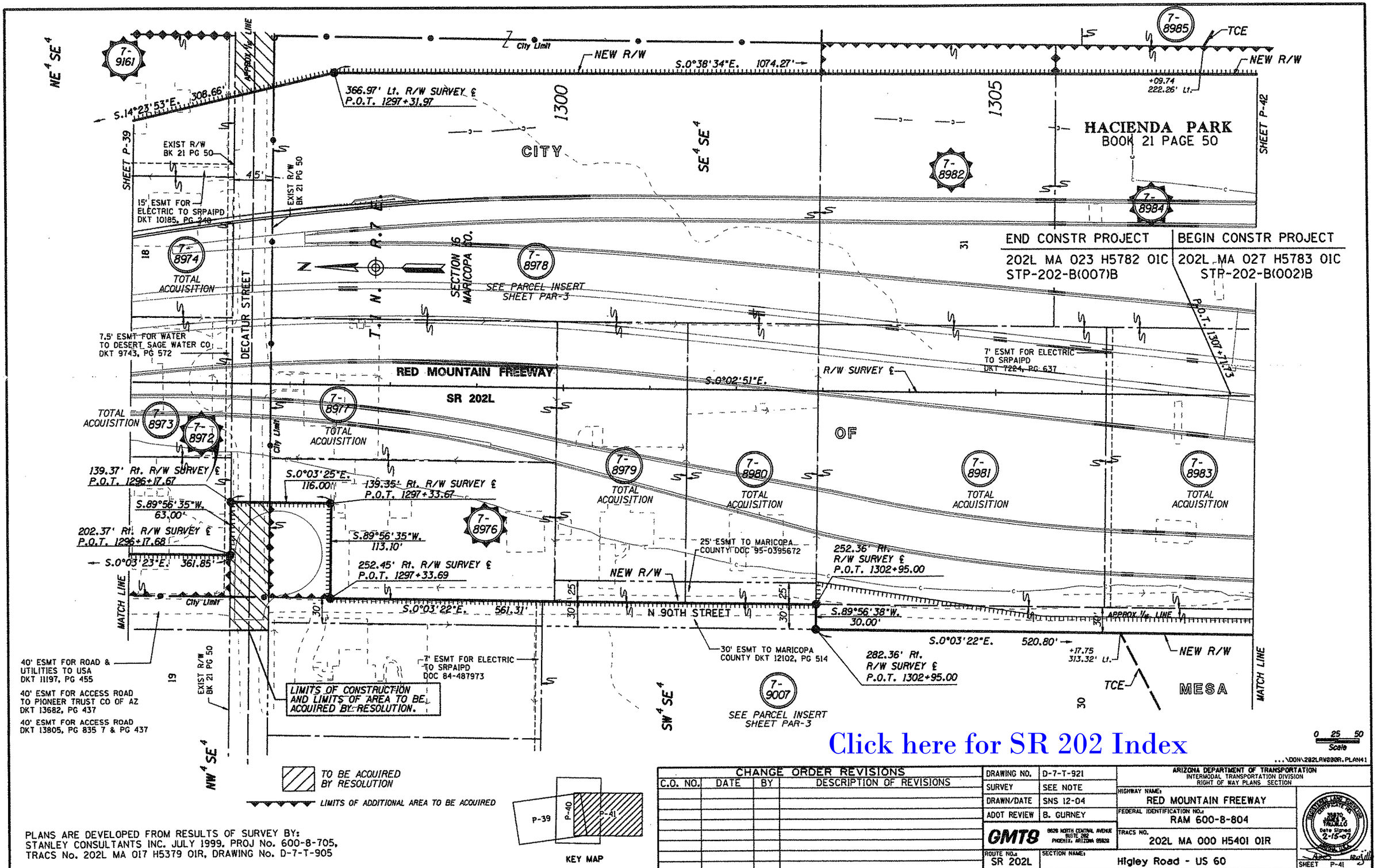

Click here for SR 202 Index

PLANS ARE DEVELOPED FROM RESULTS OF SURVEY BY:
STANLEY CONSULTANTS INC. JULY 1999. PROJ No. 600-8-705,
TRACS No. 202L MA 017 H5379 01R, DRAWING No. D-7-T-905

CHANGE ORDER REVISIONS			
C.O. NO.	DATE	BY	DESCRIPTION OF REVISIONS

DRAWING NO.	D-7-T-921
SURVEY	SEE NOTE
DRAWN/DATE	SNS 12-04
ADOT REVIEW	B. GURNEY

GMT9 8828 NORTH CENTRAL AVENUE SUITE 202 PHOENIX, ARIZONA 85020

ARIZONA DEPARTMENT OF TRANSPORTATION
INTERMODAL TRANSPORTATION DIVISION
RIGHT OF WAY PLANS SECTION

HIGHWAY NAME: RED MOUNTAIN FREEWAY
FEDERAL IDENTIFICATION NO.: RAM 600-8-804
TRACS NO. 202L MA 000 H5401 01R
ROUTE NO.: SR 202L
SECTION NAME: Higley Road - US 60

REGISTERED LAND SURVEYOR CERTIFICATE NO. 35870 JAMES P. TRUJILLO Date Signed 2-15-07 ARIZONA, U.S.A.

SHEET P-41

Click here for SR 202 Index

NEW R/W
S.0°38'34"E. 1074.27'
S.44°36'49"E. 86.36'
378.13' Lt. R/W SURVEY ℄ P.O.T. 1308+06.18
154.00' Lt. SECTION LINE P.O.T. 23+78.16
7-8984
SECTION CORNER FD BC IN HH
87.27' Rt. SECTION LINE P.O.T. 24+08.36
329.90' Lt. R/W SURVEY ℄ P.O.T. 1311+30.02
169.83' Rt. SECTION LINE P.O.T. 23+29.87
S.43°29'37"W. 113.92'
1310
1315
1320
347.56' & 307.55' Lt. R/W SURVEY ℄ P.O.T. 1320+83.44
NEW R/W
EXIST R/W
55' 55'
S.1°06'31"E. 953.58'
S.89°56'29"W. 40.01'
SHEET P-45
S.0°04'39"W. 666.05'
7-8987
TOTAL ACQUISITION
SE 4 SE 4
SHEET P-41
CITY
NE 4 NE 4
DISPOSAL L-M-255, PER SPECIAL WARRANTY DEED RECORDED 1/22/2014, DOC 2014-0044765, M.C.R
T.1N. R.7E.
MARICOPA CO.
HACIENDA PARK
BOOK 21 PAGE 50
31
22' ESMT TO MARICOPA COUNTY DKT 6259, PG 288
33' FEE TO MARICOPA BK 21 OF MAPS PG 50
UNIVERSITY DRIVE
55' FEE TO CITY OF MESA DOC 86-123701
P.O.T. 1309+60.25 R/W SURVEY ℄= P.O.T. 20+00.00 SECTION LINE
SECTION LINE TIE
SEE PARCEL INSERT SHEET PAR-3
7-4155
ACQUIRED UNDER PROJECT AZM-600-7-701
1071.98'
EXIST R/W
OF
RED MOUNTAIN FREEWAY
S.0°02'51"E.
R/W SURVEY ℄
SR 202L
22' ESMT TO MARICOPA CO DKT 6259, PG 288
125' ESMT. FOR TRANSMISSION LINE DKT 579, PG 504
7-8983
TOTAL ACQUISITION
282.53' Rt. R/W SURVEY ℄ P.O.T. 1310+97.33
137.03' Rt. SECTION LINE P.O.T. 17+17.44
ESMT. TO MARICOPA COUNTY DOC 88-051645
N.89°56'29"E. 267.88' 252.26' 1575.90'
EXIST R/W
282.72' Rt. R/W SURVEY ℄ P.O.T. 1311+92.57
232.14' Rt. R/W SURVEY ℄ P.O.T. 1311+92.67
MESA
30' ESMT TO MARICOPA COUNTY DKT 12102, PG 514
30' X 30' ESMT TO MARICOPA COUNTY DOC 88-227239
S.43°26'41"E. 35.94'
S.0°13'28"W. 1617.10
30' ESMT TO MARICOPA COUNTY DKT 14525, PG 895
30'
282.29' Rt. R/W SURVEY ℄ P.O.T. 1308+15.81
144.50' Lt. SECTION LINE P.O.T. 17+17.74
1/16 CORNER FD BC IN HH
S.0°03'55"W. 95.24'
S.89°56'05"E. 50.58'
+41.33 282.62' Rt.
TCE
99.84'
7-9010
CITY LIMITS
SECTION LINE
55' 55'
1/16 LINE
N 90TH STREET
CITY LIMITS
EXIST R/W
NEW R/W
5' PUE
5' PUE
E BALTIMORE ST
E BUTTE ST
E BILLINGS ST
112 113 114 1 40 41 42 43 44
93
115
MATCH LINE
S.44°56'34"W. 70.71'
94.50' Lt. SECTION LINE P.O.T. 16+67.74
+68.74 351.15' Rt.
110.91' Rt. SECTION LINE P.O.T. 16+92.76
190.32'
7' ESMT FOR MTN STATE TELEPHONE & TELEGRAPH, CO DKT 8181, PG 284
7' ESMT FOR MTN. STATE TELEPHONE & TELEGRAPH CO. DKT 8181, PG 284
SUNNY SKIES MOBILE ESTATES UNIT THREE
BOOK 130 PAGE 1
SUNNY SKIES MOBILE ESTATES
BOOK 115 PAGE 21
0 25 50 Scale
LIMITS OF ADDITIONAL AREA TO BE ACQUIRED
...\DGN\202LRW000R.PLAN42
7-9007
SEE PARCEL INSERT SHEET PAR-3
94.50' Lt. SECTION LINE P.O.T. 15+02.73
SW 4 SE 4 30
S.89°56'29"W. 165.01'
NEW R/W
100.13' Rt. SECTION LINE P.O.T. 15+02.74
1/4 CORNER FD BC IN HH
S.86°48'38"E.
NEW R/W
P-44
P-41
P-42
P-43
KEY MAP
TO BE ACQUIRED BY RESOLUTION

PLANS ARE DEVELOPED FROM RESULTS OF SURVEY BY: STANLEY CONSULTANTS INC. JULY 1999. PROJ No. 600-8-705, TRACS No. 202L MA 017 H5379 01R, DRAWING No. D-7-T-905

CHANGE ORDER REVISIONS			
C.O. NO.	DATE	BY	DESCRIPTION OF REVISIONS
N/A	10-16-14	TSS	Added Disposal Per Res.2014-0044765
"	"	"	PM-14-061

DRAWING NO.	D-7-T-921
SURVEY	SEE NOTE
DRAWN/DATE	SNS 12-04
ADOT REVIEW	B. GURNEY

GMTS 8828 NORTH CENTRAL AVENUE SUITE 202 PHOENIX, ARIZONA 85020

ARIZONA DEPARTMENT OF TRANSPORTATION
INTERMODAL TRANSPORTATION DIVISION
RIGHT OF WAY PLANS SECTION

HIGHWAY NAME: RED MOUNTAIN FREEWAY
FEDERAL IDENTIFICATION NO.: RAM 600-8-804
TRACS NO. 202L MA 000 H5401 01R
ROUTE NO.: SR 202L
SECTION NAME: Higley Road - US 60

REGISTERED LAND SURVEYOR CERTIFICATE NO. 35870 JAMES P. TRUJILLO Date Signed 2-15-07 ARIZONA, U.S.A.

SHEET P-42

Click here for SR 202 Index

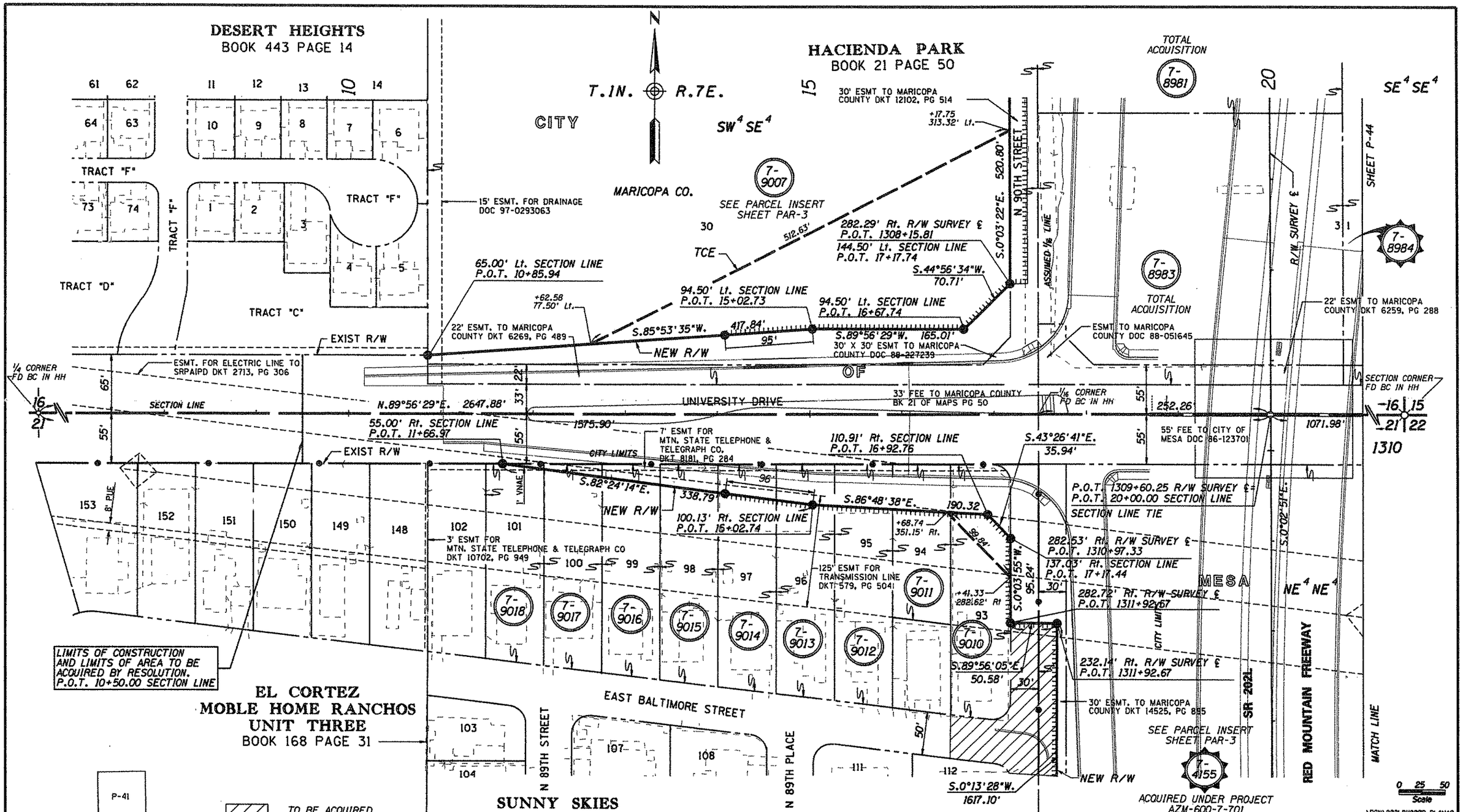

PLANS ARE DEVELOPED FROM RESULTS OF SURVEY BY: STANLEY CONSULTANTS INC. JULY 1999. PROJ No. 600-8-705, TRACS No. 202L MA 017 H5379 01R, DRAWING No. D-7-T-905

CHANGE ORDER REVISIONS			
C.O. NO.	DATE	BY	DESCRIPTION OF REVISIONS

DRAWING NO.	D-7-T-921
SURVEY	SEE NOTE
DRAWN/DATE	SNS 12-04
ADOT REVIEW	B. GURNEY
GMTS 8926 NORTH CENTRAL AVENUE SUITE 202 PHOENIX, ARIZONA 85020	
ROUTE NO.: SR 202L	SECTION NAME: Higley Road - US 60

ARIZONA DEPARTMENT OF TRANSPORTATION
INTERMODAL TRANSPORTATION DIVISION
RIGHT OF WAY PLANS SECTION

HIGHWAY NAME: RED MOUNTAIN FREEWAY
FEDERAL IDENTIFICATION NO.: RAM 600-8-804
TRACS NO. 202L MA 000 H5401 01R

REGISTERED LAND SURVEYOR CERTIFICATE NO. 35870 JOHN A. TRUJILLO Date Signed 2-16-07 ARIZONA, U.S.A.

SHEET P-43

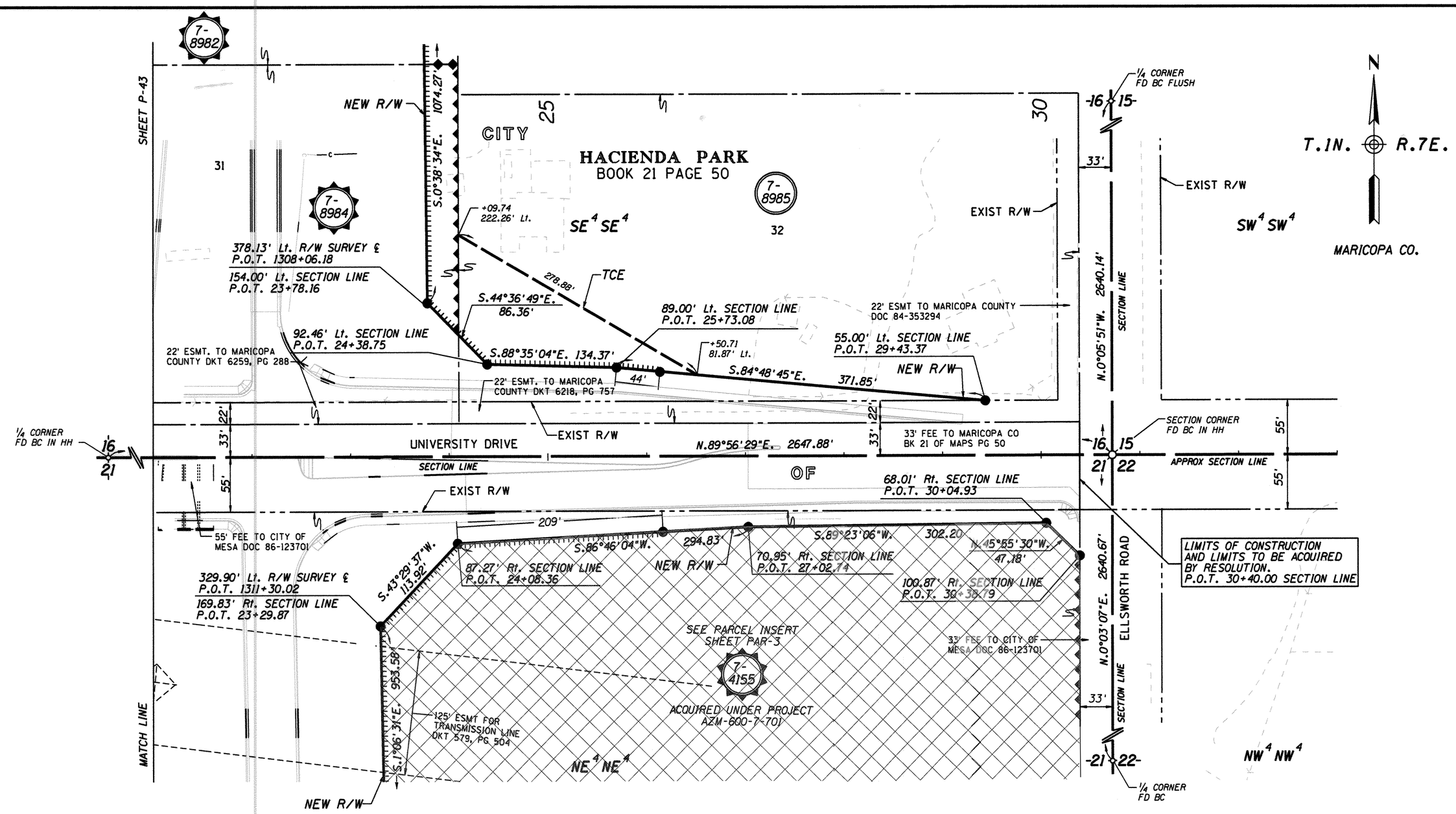

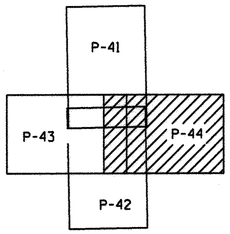

...\DGN\202LRW000R.PLAN44

CHANGE ORDER REVISIONS			
C.O. NO.	DATE	BY	DESCRIPTION OF REVISIONS
N/A	10-16-14	TSS	Added Disposal Per Res 2014-0044765
"	"	"	PM-14-061.

DRAWING NO.	D-7-T-921
SURVEY	SEE NOTE
DRAWN/DATE	SNS 12-04
ADOT REVIEW	B. GURNEY

GMTS 8828 NORTH CENTRAL AVENUE SUITE 202 PHOENIX, ARIZONA 85020

ARIZONA DEPARTMENT OF TRANSPORTATION
INTERMODAL TRANSPORTATION DIVISION
RIGHT OF WAY PLANS SECTION

HIGHWAY NAME: RED MOUNTAIN FREEWAY

FEDERAL IDENTIFICATION NO.: RAM 600-8-804

TRACS NO. 202L MA 000 H5401 01R

ROUTE NO.: SR 202L

SECTION NAME: Higley Road - US 60

REGISTERED LAND SURVEYOR CERTIFICATE NO. 35870 JAMES P. TRUJILLO Date Signed 2-15-07 ARIZONA, U.S.A.

SHEET P-44

Click here for SR 202 Index

PLANS ARE DEVELOPED FROM RESULTS OF SURVEY BY:
STANLEY CONSULTANTS INC. JULY 1999. PROJ No. 600-8-705,
TRACS No. 202L MA 017 H5379 01R, DRAWING No. D-7-T-905

APACHE MANOR
BOOK 577 PAGE 25

RED MOUNTAIN PLAZA
BOOK 348 PAGE 2

SUNNY SKIES MOBILE ESTATES
BOOK 115 PAGE 2

SUNNY SKIES MOBILE ESTATES UNIT TWO
BOOK 124 PAGE 30

R.7E.
T.1N.
SECTION 21
MARICOPA CO.
SHEET P-42
SHEET P-46
DRAINAGE ESMT
NEW R/W
CITY OF MESA
NE 4 NE 4
SE 4 NE 4
SW 4 NE 4
N. 91st ST.
TRACT "I"
TRACT "D"
TRACT "A"
TCE 20' X 30'
S.0°04'39"W.
666.05'
1325
1330
7-10270
7-8988
7-8987
7-8990
7-10269
7-6015
7-10363
TOTAL ACQUISITION
SEE PARCEL INSERT SHEET PAR-3
318.68' Lt. R/W SURVEY ℄
P.O.C. 1328+87.24
+86.79 325.79' Lt.
+45.35 325.90' Lt.
R=2219.86'
L=160.86'
+44.94 305.90' Lt.
306.10' Lt. R/W SURVEY ℄
P.O.C. 1327+49.40
305.81' Lt. R/W SURVEY ℄
P.O.C. 1328+88.04
L.T.B. N.4°13'45"E.
+11.44 307.06' Lt.
318.06' Lt. R/W SURVEY ℄
P.O.C. 1329+06.28
L.T.B. S.5°09'52"W.
21.55'(R)
S.5°59'31"W.
22.22'
N.89°57'28"E.
12.91'
R=2224.86'
L=175.75'(R)
L=530.93'
L=530.93'(R)
8' ESMT FOR ELECTRIC, DOC 90-007084
+48.13 330.31' Lt.
+18.79 319.48' Lt.
36'
+20.26 313.91' Lt.
313.50' Lt. R/W SURVEY ℄
P.O.C. 1333+61.86
L.T.B. N.18°50'14"E.
EXIST R/W
City Limit
R/W SURVEY ℄
R/W SURVEY ℄ CURVE DATA
PI 1333+30.56
Δ=33°52'54" Rt
D=3°00'00"
T=581.75'
L=1129.39'
R=1909.86'
RED MOUNTAIN FREEWAY
SR 202L
S.0°02'51"E.
APPROX 1/16 LINE
P.C. 1327+48.81 R/W SURVEY ℄
281.84' Rt. R/W SURVEY ℄
P.O.C. 1328+85.65
274.41' Rt. R/W SURVEY ℄
P.O.C. 1329+77.99
30' ESMT TO MARICOPA COUNTY DOC 83-048456, 83-48457 & 83-48568
S.39°40'31"W.
72.29'
238.70' Rt. R/W SURVEY ℄
P.O.C. 1328+18.47
30' FEE TO MARICOPA COUNTY DOC 86-648031
509.97'(R)
S.0°03'55"W
79.23'
1/16 CORNER FD MCDOT BC FLUSH
S.0°13'28"W.
1617.10'
826.75'(R)
1/16 LINE
N 90TH STREET
+48.12 293.82' Rt.
+74.18 284.93' Rt.
S.18°51'46"W.
534.23'
132.35'(R)
200'(R)
ACQUIRED UNDER PROJECT RBA 600-8-701
MATCH LINE
E BOISE STREET
E ALBANY STREET
5' PUE
8' PUE
45 46 47 48 49 50 51 52 53 54 55 56 57 58 59 60 90 91 92
P-43 P-44 P-45 P-46 P-47
KEY MAP
0 25 50 Scale
LIMITS OF ADDITIONAL AREA TO BE ACQUIRED
...\DGN\202LRW000R.PLAN45

DISPOSAL L-M-482, PER SPECIAL WARRANTY DEED, RECORDED 8/2/13 M.C.R, DOC. 2013-0707989

TO BE ACQUIRED BY RESOLUTION

CHANGE ORDER REVISIONS			
C.O. NO.	DATE	BY	DESCRIPTION OF REVISIONS
N/A	4-8-15	TSS	Added Disposal L-M-482. PM-13-039

DRAWING NO.	D-7-T-921
SURVEY	SEE NOTE
DRAWN/DATE	SNS 12-04
ADOT REVIEW	B. GURNEY

GMTS 8828 NORTH CENTRAL AVENUE SUITE 202 PHOENIX, ARIZONA 85020

ARIZONA DEPARTMENT OF TRANSPORTATION
INTERMODAL TRANSPORTATION DIVISION
RIGHT OF WAY PLANS SECTION

HIGHWAY NAME: RED MOUNTAIN FREEWAY
FEDERAL IDENTIFICATION NO.: RAM 600-8-804
TRACS NO. 202L MA 000 H5401 01R
ROUTE NO.: SR 202L
SECTION NAME: Higley Road - US 60
SHEET P-45

REGISTERED LAND SURVEYOR CERTIFICATE NO. 35870 JAMES P. TRUJILLO Date Signed 2-15-07 ARIZONA, U.S.A.

Click here for SR 202 Index

PLANS ARE DEVELOPED FROM RESULTS OF SURVEY BY: STANLEY CONSULTANTS INC. JULY 1999. PROJ No. 600-8-705, TRACS No. 202L MA 017 H5379 01R, DRAWING No. D-7-T-905

Click here for SR 202 Index

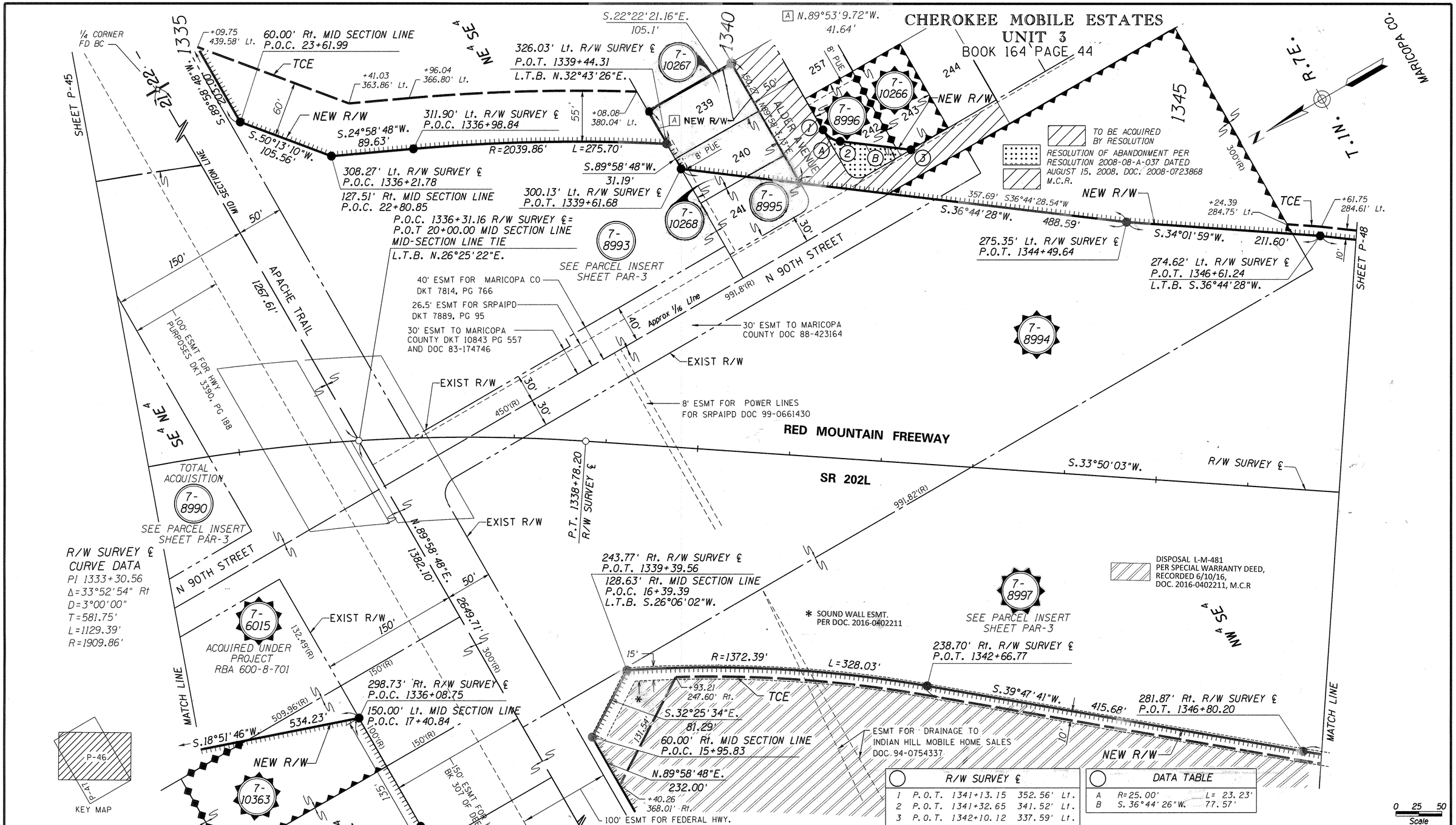

PLANS ARE DEVELOPED FROM RESULTS OF SURVEY BY: STANLEY CONSULTANTS INC. JULY 1999. PROJ No. 600-8-705, TRACS No. 202L MA 017 H5379 01R, DRAWING No. D-7-T-905

CHANGE ORDER REVISIONS			
C.O. NO.	DATE	BY	DESCRIPTION OF REVISIONS
----	5-20-08	JPT	Rev. sta & off. 1342+10.12, 337.59Lt
9701	10-30-08	JPT	Added note of abandonment
PM-15-61	1-26-16	TSS	UPDATED PAR. 7-8997 TO A TOTAL TAKE
PM-16-24	8-19-16	TSS	Added Disposal L-M-481.
PM-16-53	12-13-16	TSS	Revised R/W Line at STA.1340+00.

DRAWING NO.	D-7-T-921
SURVEY	SEE NOTE
DRAWN/DATE	SNS 12-04
ADOT REVIEW	B. GURNEY
ROUTE NO.:	SR 202L
SECTION NAME:	Higley Road - US 60

GMTS 8828 NORTH CENTRAL AVENUE SUITE 202 PHOENIX, ARIZONA 85020

ARIZONA DEPARTMENT OF TRANSPORTATION
INTERMODAL TRANSPORTATION DIVISION
RIGHT OF WAY PLANS SECTION

HIGHWAY NAME: RED MOUNTAIN FREEWAY
FEDERAL IDENTIFICATION NO.: RAM 600-8-804
TRACS NO. 202L MA 000 H5401 01R

REGISTERED LAND SURVEYOR CERTIFICATE NO. 35870 JAMES P. TRUJILLO Date Signed 6-30-07 ARIZONA, U.S.A.

SHEET P-46

Click here for SR 202 Index

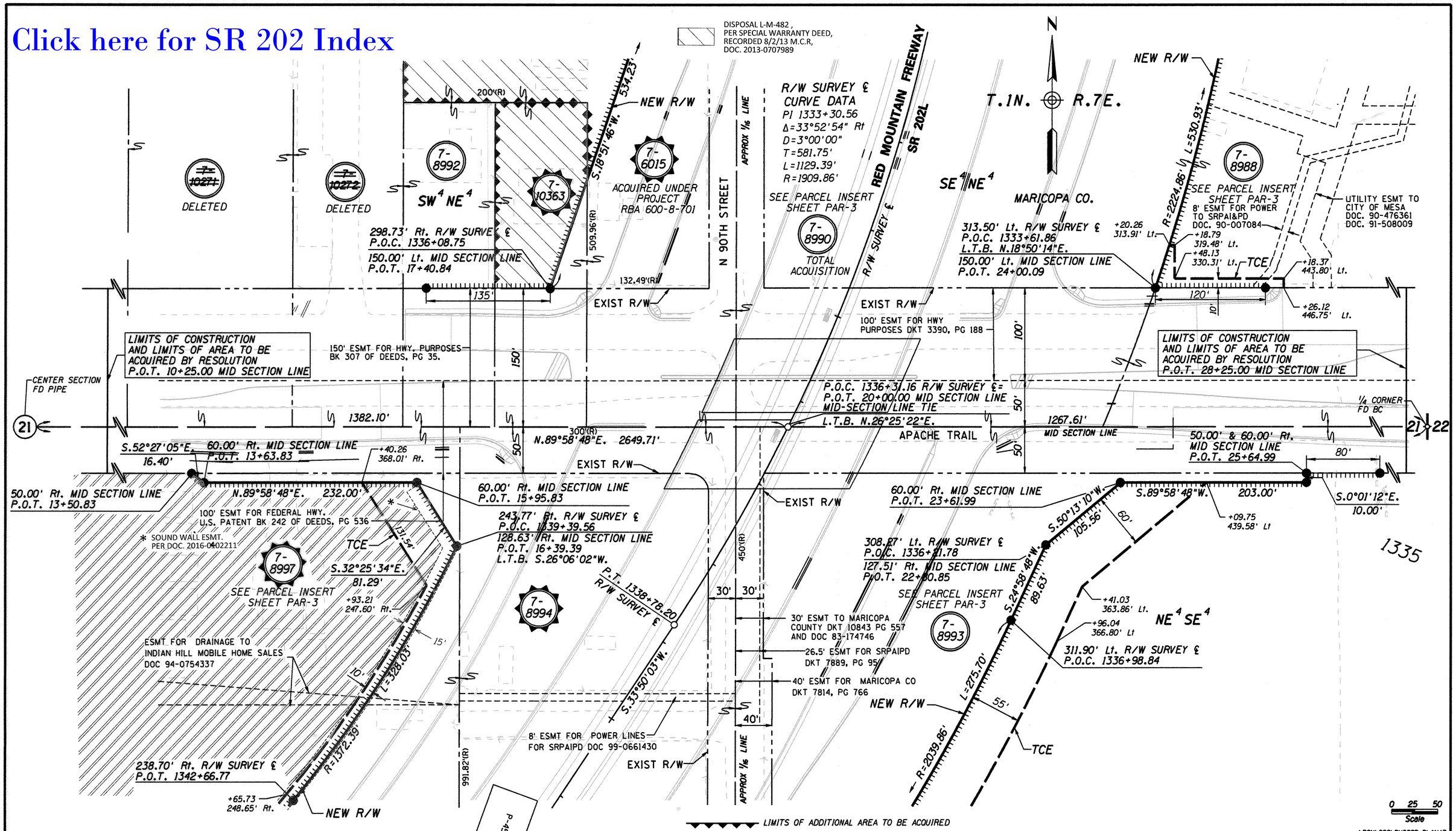

PLANS ARE DEVELOPED FROM RESULTS OF SURVEY BY: STANLEY CONSULTANTS INC. JULY 1999. PROJ No. 600-8-705, TRACS No. 202L MA 017 H5379 01R, DRAWING No. D-7-T-905

CHANGE ORDER REVISIONS

C.O. NO.	DATE	BY	DESCRIPTION OF REVISIONS
N/A	4-8-15	TSS	Added Disposal L-M-482. PM-13-039
PM-15-61	1-26-15	TSS	Updated Par. 7-8997 To A Total Take
PM-16-24	8-19-16	TSS	Added Disposal L-M-481.

DRAWING NO.	D-7-T-921
SURVEY	SEE NOTE
DRAWN/DATE	SNS 12-04
ADOT REVIEW	B. GURNEY

GMTS 8828 NORTH CENTRAL AVENUE SUITE 202 PHOENIX, ARIZONA 85020

ROUTE NO.: SR 202L

SECTION NAME: Higley Road - US 60

ARIZONA DEPARTMENT OF TRANSPORTATION
INTERMODAL TRANSPORTATION DIVISION
RIGHT OF WAY PLANS SECTION

HIGHWAY NAME: RED MOUNTAIN FREEWAY

FEDERAL IDENTIFICATION NO.: RAM 600-8-804

TRACS NO. 202L MA 000 H5401 01R

REGISTERED LAND SURVEYOR CERTIFICATE NO. 35870 JAMES P. TRUJILLO Date Signed 2-15-07 ARIZONA, U.S.A.

SHEET P-44

Click here for SR 202 Index

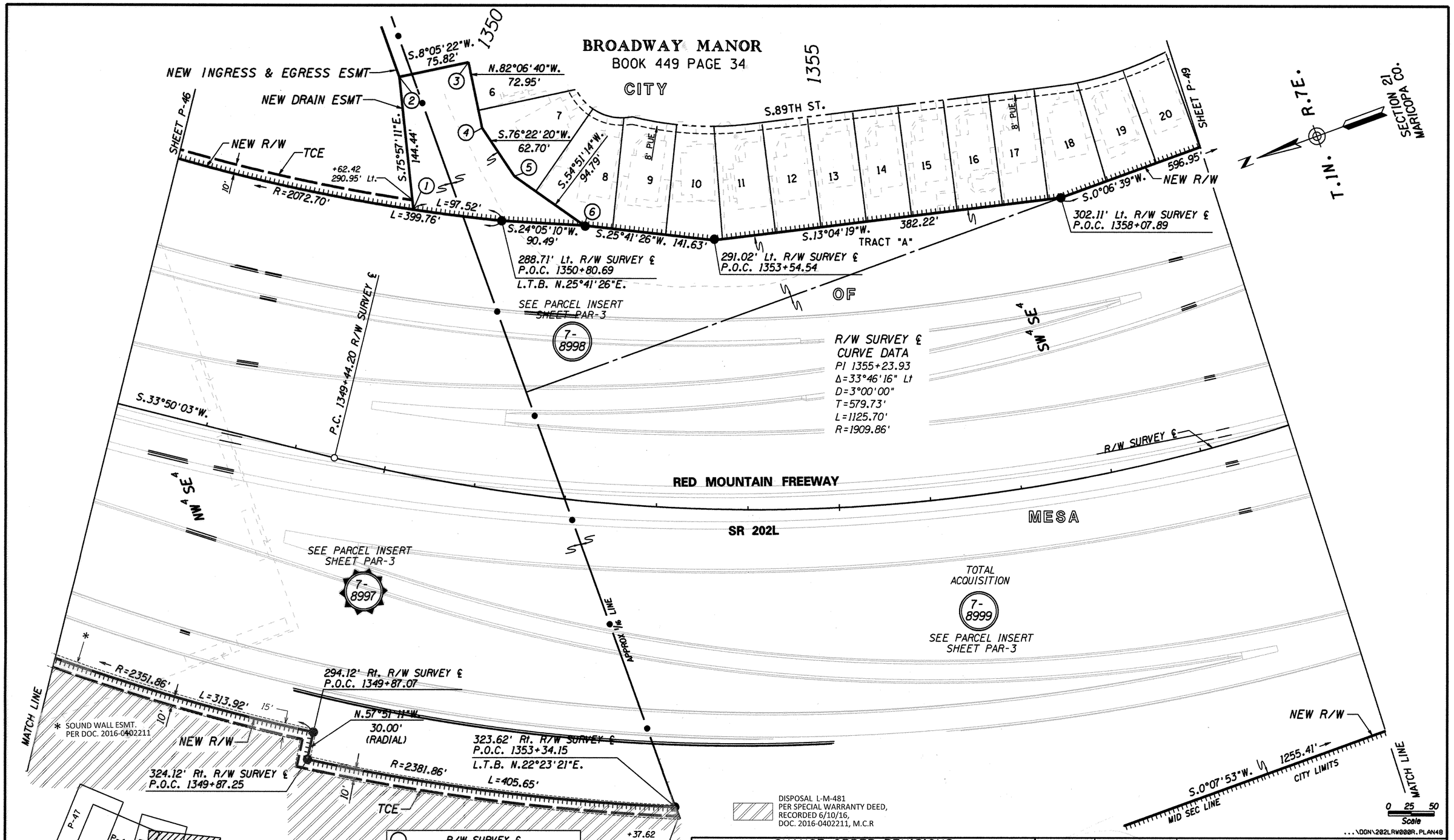

DISPOSAL L-M-481
PER SPECIAL WARRANTY DEED,
RECORDED 6/10/16,
DOC. 2016-0402211, M.C.R

R/W SURVEY ℄			
1	P.O.C. 1349+66.41	281.20'	Lt.
	L.T.B. = S.28°23'10"W.		
2	P.O.C. 1349+14.24	417.23'	Lt.
3	P.O.C. 1349+94.35	449.66'	Lt.
4	P.O.C. 1350+32.11	382.95'	Lt.
5	P.O.C. 1350+85.82	337.85'	Lt.
6	P.O.C. 1351+87.25	295.12'	Lt.

PLANS ARE DEVELOPED FROM RESULTS OF SURVEY BY:
STANLEY CONSULTANTS INC. JULY 1999. PROJ No. 600-8-705,
TRACS No. 202L MA 017 H5379 01R, DRAWING No. D-7-T-905

CHANGE ORDER REVISIONS			
C.O. NO.	DATE	BY	DESCRIPTION OF REVISIONS
PM-15-61	1-26-16	TSS	Updated Par. 7-8997 To A Total Take,
PM-16-24	8-19-16	TSS	Added Disposal L-M-481

DRAWING NO.	D-7-T-921
SURVEY	SEE NOTE
DRAWN/DATE	SNS 12-04
ADOT REVIEW	B. GURNEY
GMTS	8828 NORTH CENTRAL AVENUE SUITE 202 PHOENIX, ARIZONA 85020
ROUTE NO.:	SR 202L
SECTION NAME:	Higley Road - US 60

ARIZONA DEPARTMENT OF TRANSPORTATION
INTERMODAL TRANSPORTATION DIVISION
RIGHT OF WAY PLANS SECTION

HIGHWAY NAME: RED MOUNTAIN FREEWAY
FEDERAL IDENTIFICATION NO.: RAM 600-8-804
TRACS NO. 202L MA 000 H5401 01R

REGISTERED LAND SURVEYOR CERTIFICATE NO. 35870 JAMES P. TRUJILLO Date Signed 2-15-07 ARIZONA, U.S.A.

SHEET P-48

Click here for SR 202 Index

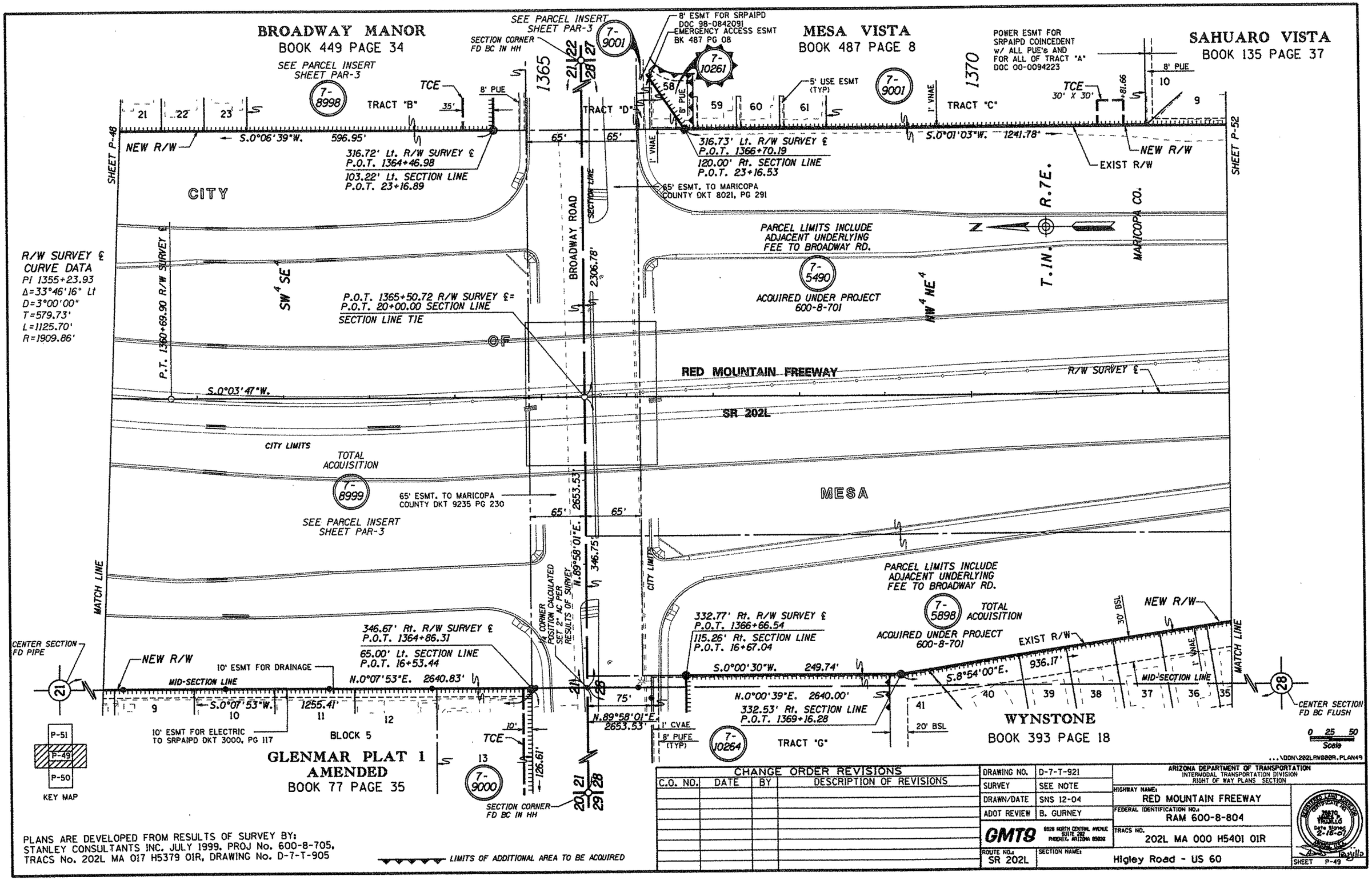

PLANS ARE DEVELOPED FROM RESULTS OF SURVEY BY:
STANLEY CONSULTANTS INC. JULY 1999. PROJ No. 600-8-705,
TRACS No. 202L MA 017 H5379 01R, DRAWING No. D-7-T-905

CHANGE ORDER REVISIONS			
C.O. NO.	DATE	BY	DESCRIPTION OF REVISIONS

DRAWING NO.	D-7-T-921
SURVEY	SEE NOTE
DRAWN/DATE	SNS 12-04
ADOT REVIEW	B. GURNEY

GMTS 6828 NORTH CENTRAL AVENUE SUITE 202 PHOENIX, ARIZONA 85012

ARIZONA DEPARTMENT OF TRANSPORTATION
INTERMODAL TRANSPORTATION DIVISION
RIGHT OF WAY PLANS SECTION

HIGHWAY NAME: RED MOUNTAIN FREEWAY
FEDERAL IDENTIFICATION NO.: RAM 600-8-804
TRACS NO. 202L MA 000 H5401 01R
ROUTE NO.: SR 202L
SECTION NAME: Higley Road - US 60
SHEET P-49

Click here for SR 202 Index

GLENMAR PLAT 1
AMENDED
BOOK 77 PAGE 35

T.1N. R.7E.
MARICOPA CO.

7-10275

LIMITS OF CONSTRUCTION AND LIMITS OF AREA TO BE ACQUIRED BY RESOLUTION.
P.O.T. 6+00.00 SECTION LINE

HAZEL STREET
BLOCK 4
BLOCK 5
GLENMAR ROAD
60'
EXIST R/W
10' ESMT FOR DRAINAGE
10' ESMT FOR ELECTRIC TO SRPAIPD DKT 3000, PG 117
NEW R/W
MID SEC LINE
1255.41
2640.83'
S.0°07'53"W.
N.0°07'53"E.
7-9000
TCE
126.61'
346.67' Rt. R/W SURVEY ℄
P.O.T. 1364+86.31
65.00' Lt. SECTION LINE
P.O.T. 16+53.44
CENTER SECTION FD PIPE
TOTAL ACQUISITION
7-8999
SEE PARCEL INSERT SHEET PAR-3
SW4 SE4
CITY LIMITS
R/W SURVEY ℄
SHEET P-51
P.O.T. 1365+50.72 R/W SURVEY ℄ = P.O.T. 20+00.00 SECTION LINE
SECTION LINE TIE
65' ESMT. TO MARICOPA COUNTY DKT 9235, PG 230
S.0°03'47"W.
1365

TCE
+41.93
33.73'
33.35'
+91.57
EXIST R/W

SEE PARCEL INSERT SHEET PAR-3
N.89°58'01"E. 2653.53'
BROADWAY ROAD
65'
75'
8' PUFE (TYP)
7-10265
75.00' & 84.00' Rt. SECTION LINE
P.O.T. 11+45.77
EXIST R/W BK 393 OF MAPS PG 18
SECTION LINE
S.0°01'59"E. 9.00'
S.0°01'59"E. 8.68'
NEW R/W
EXIST R/W
¼ CORNER POSITION CALCULATED SET 2" AC PER RESULTS OF SURVEY
CITY LIMITS
N.89°58'01"E. 2653.53'
346.75'
SECTION LINE
2306.78'
65' ESMT. TO MARICOPA COUNTY DKT 8021, PG 291
SECTION CORNER FD BC IN HH
20 21 29 28
21 22 28 27

SECTION CORNER FD BC IN HH
N.89°58'01"E. 127.09'
TRACT "C"
S.84°48'17"E. 247.80'
N.89°58'01"E. 147.40'
143'
1' VNAE
1' CVAE
8' PUFE (TYP)
20' BSL
332.77' Rt. R/W SURVEY ℄
P.O.T. 1366+66.54
115.26' Rt. SECTION LINE
P.O.T. 16+67.04
PARCEL LIMITS INCLUDE ADJACENT UNDERLYING FEE TO BROADWAY RD.
PARCEL LIMITS INCLUDE ADJACENT UNDERLYING FEE TO BROADWAY RD.
84.00' & 92.68' Rt. SECTION LINE
P.O.T. 12+72.86
115.26' Rt. SECTION LINE
P.O.T. 15+19.63
CITY
2640.00'
249.74'
TOTAL ACQUISITION
7-5898
ACQUIRED UNDER PROJECT 600-8-701
7-5490
ACQUIRED UNDER PROJECT 600-8-701
SR 202L
RED MOUNTAIN FREEWAY
MATCH LINE
E. CALYPSO AVENUE
50'
7-10264
TRACT "G"
S 87TH STREET
N.0°00'39"E.
S.0°00'30"W.
MID SEC LINE
NEW R/W
EXIST R/W
OF
NW4 NE4
332.53' Rt. R/W SURVEY ℄
P.O.T. 1369+16.28
CENTER SECTION FD BC FLUSH
MESA

57 56 55 54 53 52 51 50 49
83 84 85 86 87

WYNSTONE
BOOK 393 PAGE 18

DISPOSAL L-M-489, PER SPECIAL WARRANTY DEED, RECORDED 8/15/16, DOC. 2016-0579699, M.C.R

0 25 50
Scale
...\DGN\202LRW000R.PLAN50

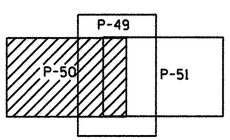

KEY MAP

CHANGE ORDER REVISIONS			
C.O. NO.	DATE	BY	DESCRIPTION OF REVISIONS
PM-16-34	9-19-16	TSS	Disposal Per Doc. 2016-0579699.

DRAWING NO.	D-7-T-921
SURVEY	SEE NOTE
DRAWN/DATE	SNS 12-04
ADOT REVIEW	B. GURNEY

GMTS 8828 NORTH CENTRAL AVENUE SUITE 262 PHOENIX, ARIZONA 85020

ARIZONA DEPARTMENT OF TRANSPORTATION
INTERMODAL TRANSPORTATION DIVISION
RIGHT OF WAY PLANS SECTION

HIGHWAY NAME: RED MOUNTAIN FREEWAY
FEDERAL IDENTIFICATION NO.: RAM 600-8-804
TRACS NO. 202L MA 000 H5401 01R
ROUTE NO.: SR 202L
SECTION NAME: Higley Road - US 60

REGISTERED LAND SURVEYOR CERTIFICATE NO. 35870 JAMES P. TRUJILLO Date Signed 2-15-07 ARIZONA, U.S.A.

SHEET P-50

PLANS ARE DEVELOPED FROM RESULTS OF SURVEY BY:
STANLEY CONSULTANTS INC. JULY 1999. PROJ No. 600-8-705,
TRACS No. 202L MA 017 H5379 01R, DRAWING No. D-7-T-905

Click here for SR 202 Index

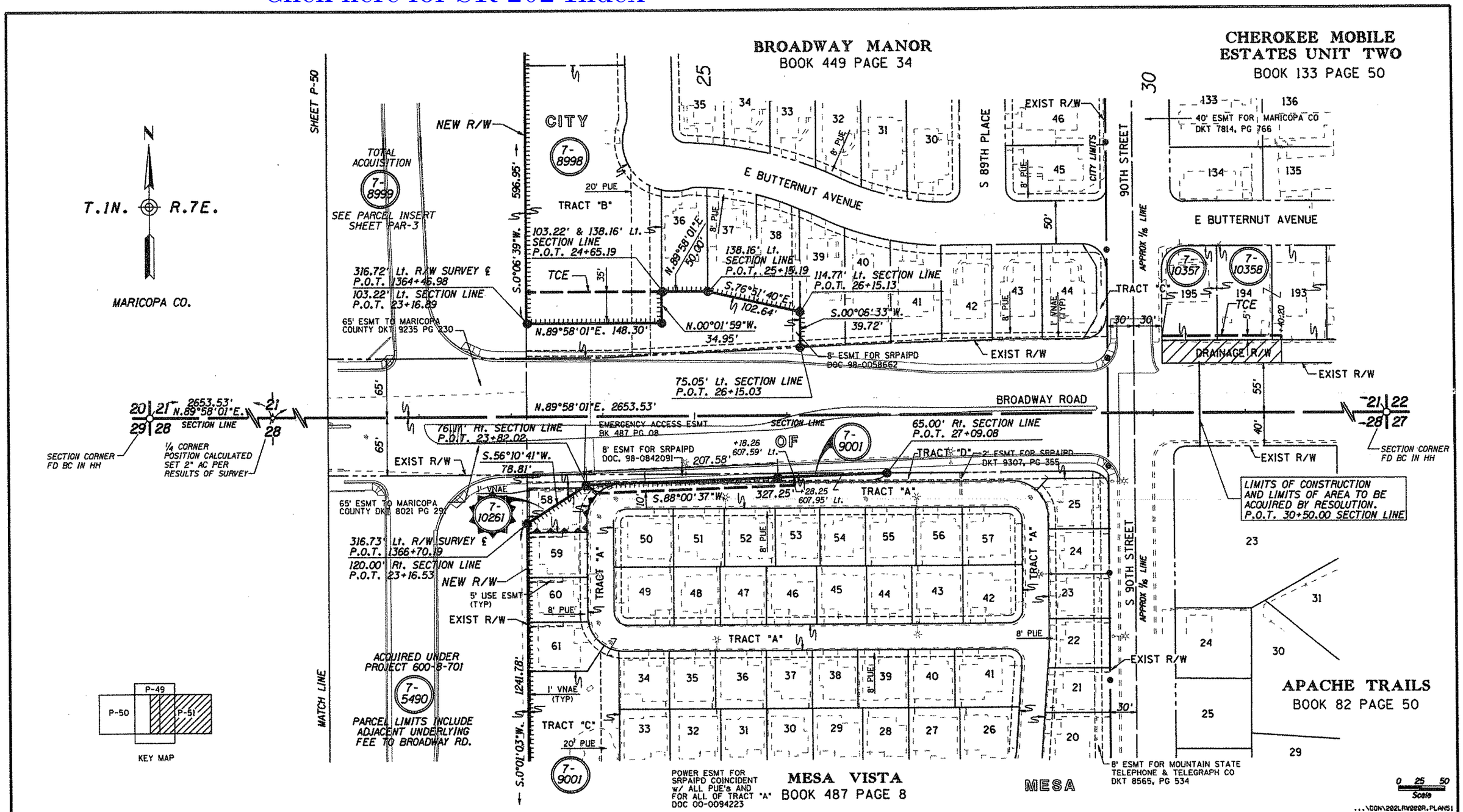

PLANS ARE DEVELOPED FROM RESULTS OF SURVEY BY:
STANLEY CONSULTANTS INC. JULY 1999. PROJ No. 600-8-705,
TRACS No. 202L MA 017 H5379 01R, DRAWING No. D-7-T-905

CHANGE ORDER REVISIONS			
C.O. NO.	DATE	BY	DESCRIPTION OF REVISIONS

DRAWING NO.	D-7-T-921
SURVEY	SEE NOTE
DRAWN/DATE	SNS 12-04
ADOT REVIEW	B. GURNEY

GMT8 8926 NORTH CENTRAL AVENUE SUITE 202 PHOENIX, ARIZONA 85020

ARIZONA DEPARTMENT OF TRANSPORTATION
INTERMODAL TRANSPORTATION DIVISION
RIGHT OF WAY PLANS SECTION

HIGHWAY NAME: RED MOUNTAIN FREEWAY
FEDERAL IDENTIFICATION NO.: RAM 600-8-804
TRACS NO. 202L MA 000 H5401 01R
ROUTE NO.: SR 202L
SECTION NAME: Higley Road - US 60
SHEET P-51

Click here for SR 202 Index

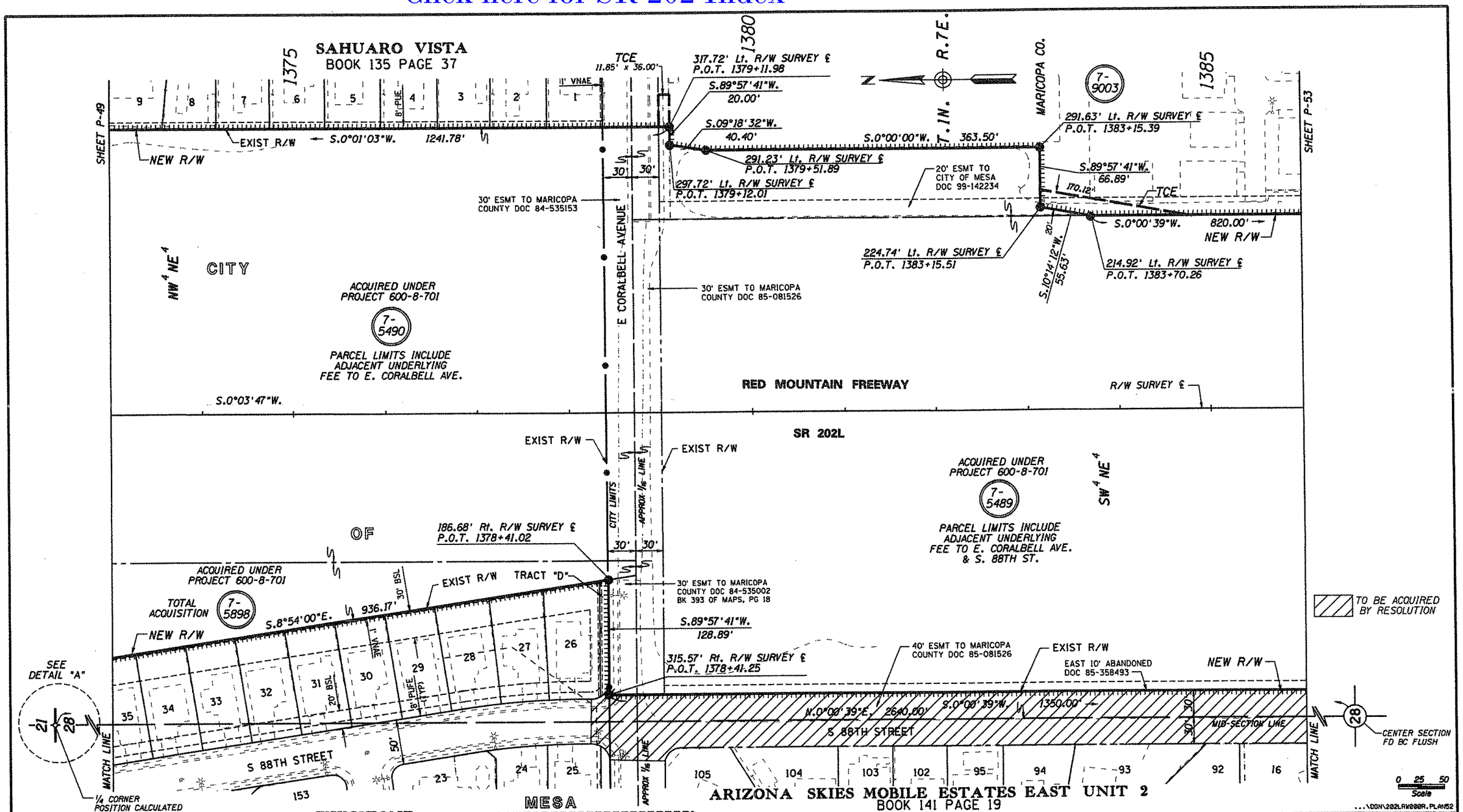

PLANS ARE DEVELOPED FROM RESULTS OF SURVEY BY:
STANLEY CONSULTANTS INC. JULY 1999. PROJ No. 600-8-705.
TRACS No. 202L MA 017 H5379 01R, DRAWING No. D-7-T-905

Click here for SR 202 Index

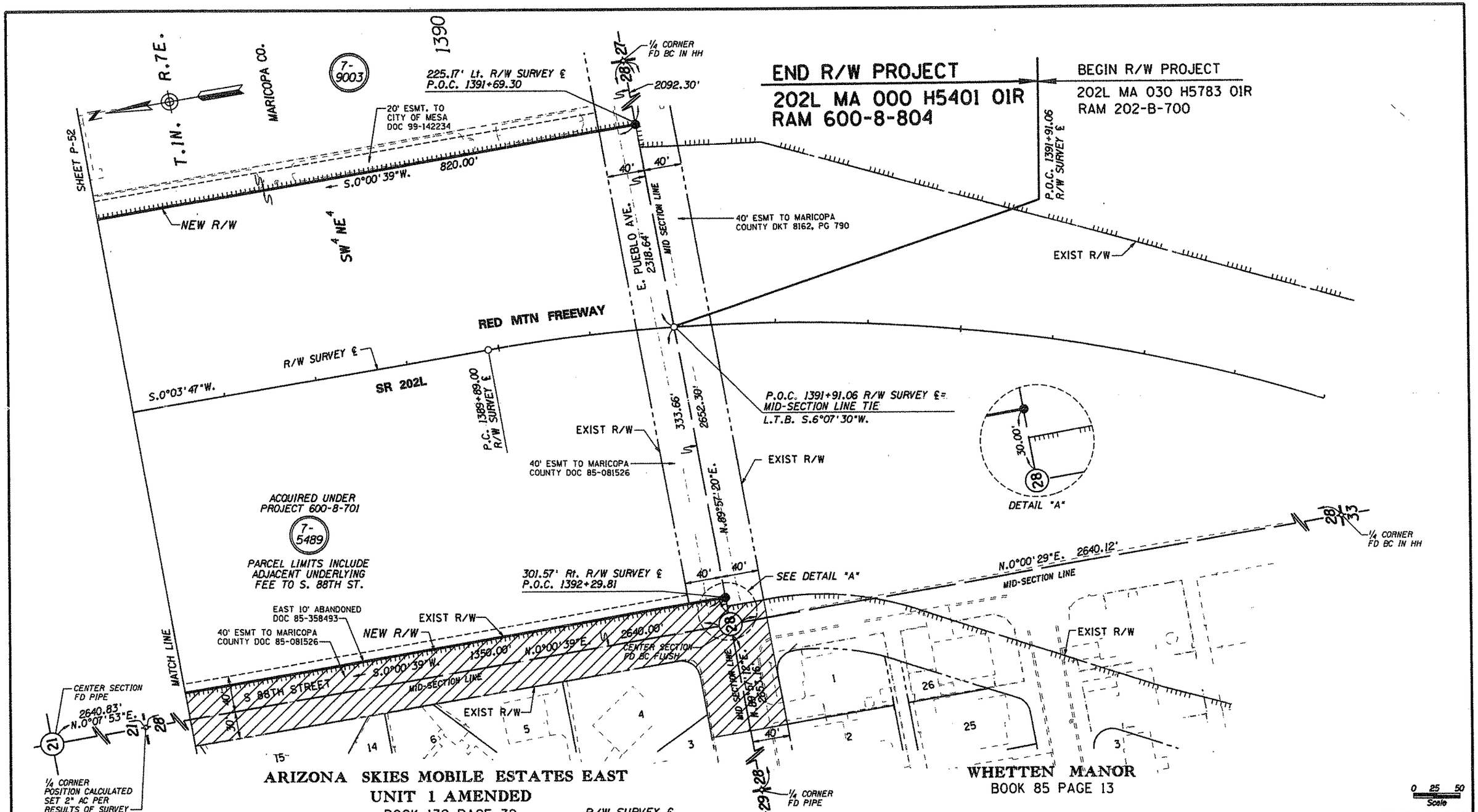

R/W SURVEY ℄
CURVE DATA
PI 1399+75.77
Δ=54°38'54" Rt
D=3°00'00"
T=986.77'
L=1821.61'
R=1909.86'

TO BE ACQUIRED BY RESOLUTION

PLANS ARE DEVELOPED FROM RESULTS OF SURVEY BY:
STANLEY CONSULTANTS INC. JULY 1999. PROJ No. 600-8-705,
TRACS No. 202L MA 017 H5379 01R, DRAWING No. D-7-T-905

CHANGE ORDER REVISIONS			
C.O. NO.	DATE	BY	DESCRIPTION OF REVISIONS

DRAWING NO.	D-7-T-921
SURVEY	SEE NOTE
DRAWN/DATE	SNS 12-04
ADOT REVIEW	B. GURNEY

GMTS 8828 NORTH CENTRAL AVENUE SUITE 202 PHOENIX, ARIZONA 85020

ARIZONA DEPARTMENT OF TRANSPORTATION
INTERMODAL TRANSPORTATION DIVISION
RIGHT OF WAY PLANS SECTION

HIGHWAY NAME: RED MOUNTAIN FREEWAY
FEDERAL IDENTIFICATION NO.: RAM 600-8-804
TRACS NO. 202L MA 000 H5401 01R
ROUTE NO.: SR 202L
SECTION NAME: Higley Road - US 60
SHEET P-53

Click here for SR 202 Index

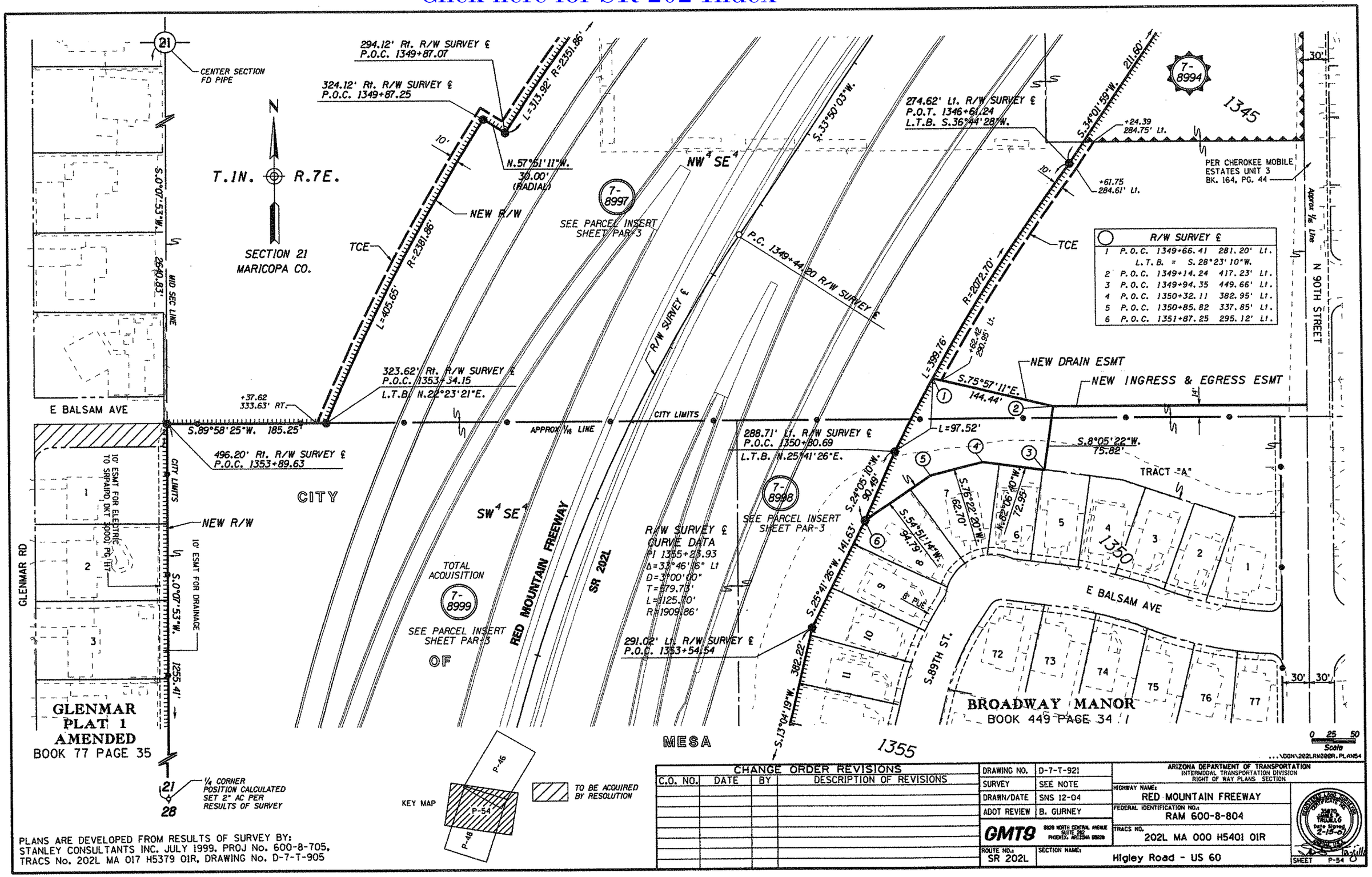

R/W SURVEY ℄			
1	P.O.C. 1349+66.41	281.20'	Lt.
	L.T.B. = S.28°23'10"W.		
2	P.O.C. 1349+14.24	417.23'	Lt.
3	P.O.C. 1349+94.35	449.66'	Lt.
4	P.O.C. 1350+32.11	382.95'	Lt.
5	P.O.C. 1350+85.82	337.85'	Lt.
6	P.O.C. 1351+87.25	295.12'	Lt.

CHANGE ORDER REVISIONS			
C.O. NO.	DATE	BY	DESCRIPTION OF REVISIONS

DRAWING NO.	D-7-T-921
SURVEY	SEE NOTE
DRAWN/DATE	SNS 12-04
ADOT REVIEW	B. GURNEY
GMTS 8828 NORTH CENTRAL AVENUE SUITE 202 PHOENIX, ARIZONA 85020	
ROUTE NO.: SR 202L	SECTION NAME: Higley Road - US 60

ARIZONA DEPARTMENT OF TRANSPORTATION
INTERMODAL TRANSPORTATION DIVISION
RIGHT OF WAY PLANS SECTION

HIGHWAY NAME: RED MOUNTAIN FREEWAY
FEDERAL IDENTIFICATION NO.: RAM 600-8-804
TRACS NO. 202L MA 000 H5401 01R
SHEET P-54

PLANS ARE DEVELOPED FROM RESULTS OF SURVEY BY: STANLEY CONSULTANTS INC. JULY 1999. PROJ No. 600-8-705, TRACS No. 202L MA 017 H5379 01R, DRAWING No. D-7-T-905

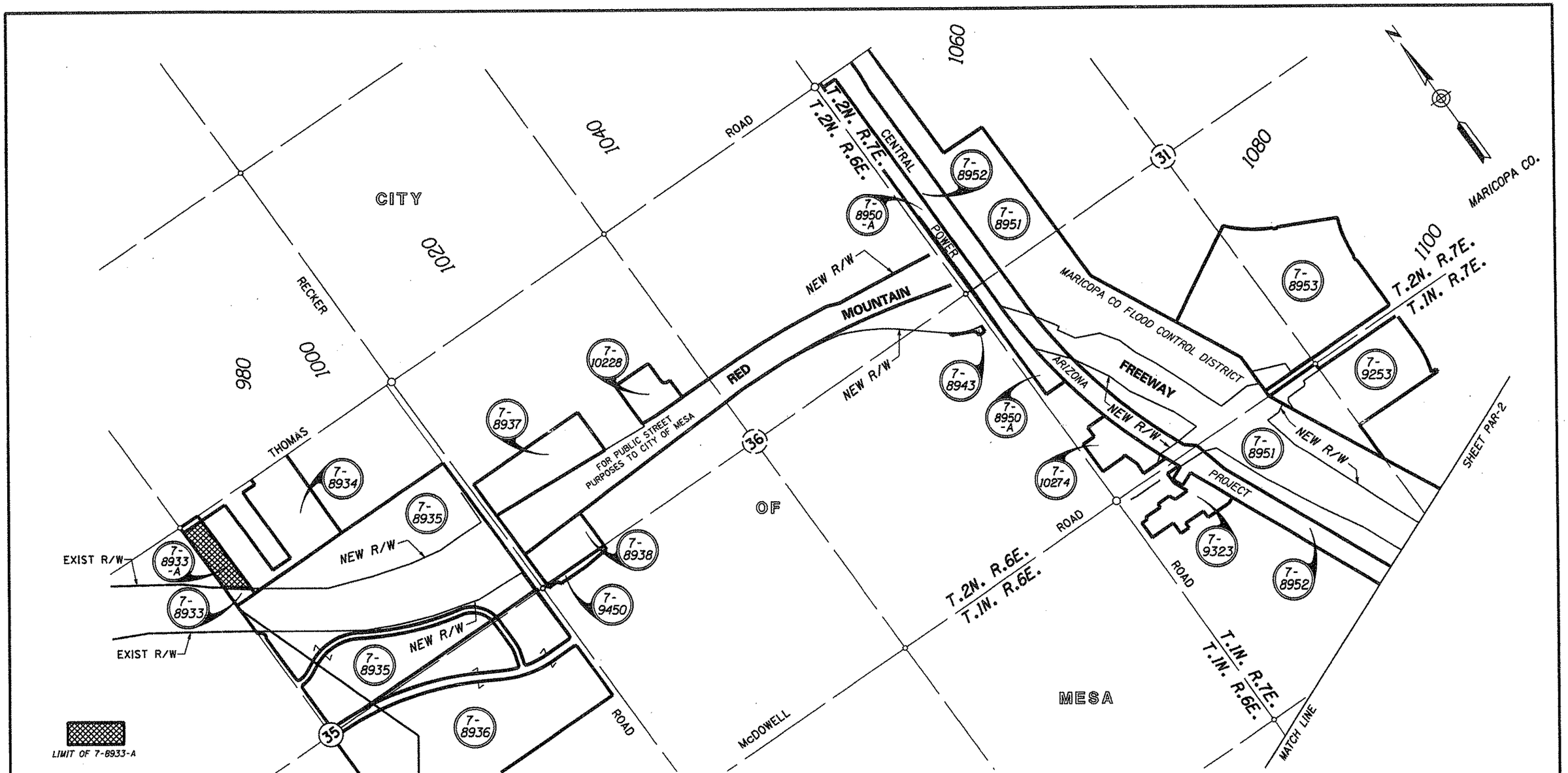

PARCEL INSERT

0 250 500
Scale

END R/W PROJECT
202L MA 000 H5400 01R
RAM 600-08-803

BEGIN R/W PROJECT
202L MA 000 H5401 01R
RAM 600-8-804

Click here for SR 202 Index

CHANGE ORDER REVISIONS			
C.O. NO.	DATE	BY	DESCRIPTION OF REVISIONS

DRAWING NO.	D-7-T-921
SURVEY	———
DRAWN/DATE	SNS 12-04
ADOT REVIEW	B. GURNEY
GMTS 6828 NORTH CENTRAL AVENUE SUITE 202 PHOENIX, ARIZONA 85020	
ROUTE NO.: SR 202L	SECTION NAME: Higley Road - US 60

ARIZONA DEPARTMENT OF TRANSPORTATION
INTERMODAL TRANSPORTATION DIVISION
RIGHT OF WAY PLANS SECTION

HIGHWAY NAME: RED MOUNTAIN FREEWAY
FEDERAL IDENTIFICATION NO.: RAM 600-8-804
TRACS NO. 202L MA 000 H5401 01R

REGISTERED LAND SURVEYOR CERTIFICATE NO. 35870 JAMES A. TRUJILLO Date Signed 2-15-07 ARIZONA, U.S.A.

SHEET PAR-1

Click here for SR 202 Index

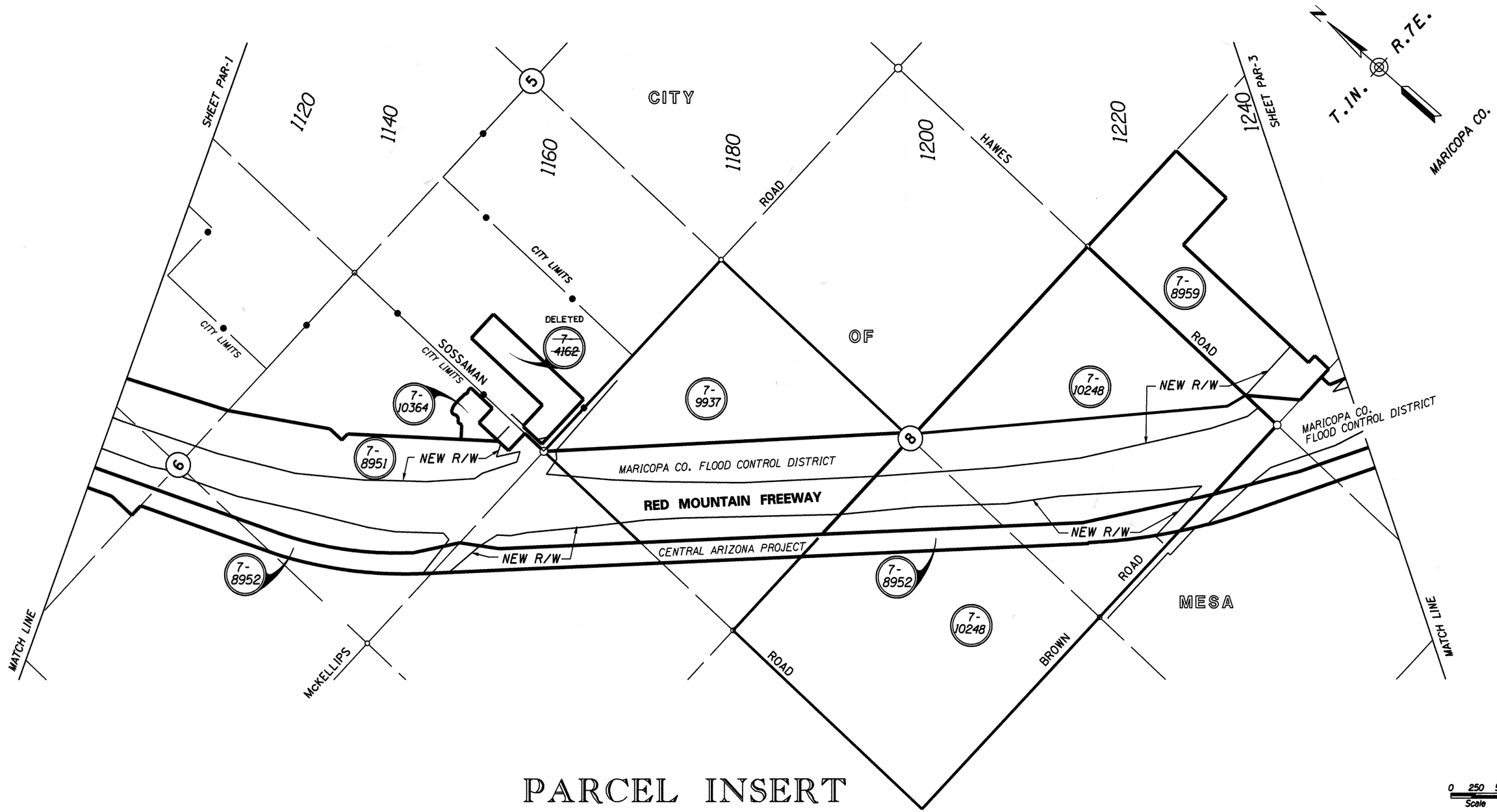

PARCEL INSERT

0 250 500
Scale

...\DGN\202LRW000R.PARCEL02

CHANGE ORDER REVISIONS			
C.O. NO.	DATE	BY	DESCRIPTION OF REVISIONS
N/A	11-25-14	TSS	Deleted Parcel 7-4162. PM-14-017

DRAWING NO.	D-7-T-921
SURVEY	SEE NOTE
DRAWN/DATE	SNS 12-04
ADOT REVIEW	B. GURNEY

GMTS 8828 NORTH CENTRAL AVENUE SUITE 202 PHOENIX, ARIZONA 85020

ROUTE NO.: SR 202L

SECTION NAME: Higley Road - US 60

ARIZONA DEPARTMENT OF TRANSPORTATION
INTERMODAL TRANSPORTATION DIVISION
RIGHT OF WAY PLANS SECTION

HIGHWAY NAME: RED MOUNTAIN FREEWAY

FEDERAL IDENTIFICATION NO.: RAM 600-8-804

TRACS NO. 202L MA 000 H5401 01R

REGISTERED LAND SURVEYOR CERTIFICATE NO. 35870 JAMES P. TRUJILLO Date Signed 2-15-07 ARIZONA, U.S.A.

SHEET PAR-2

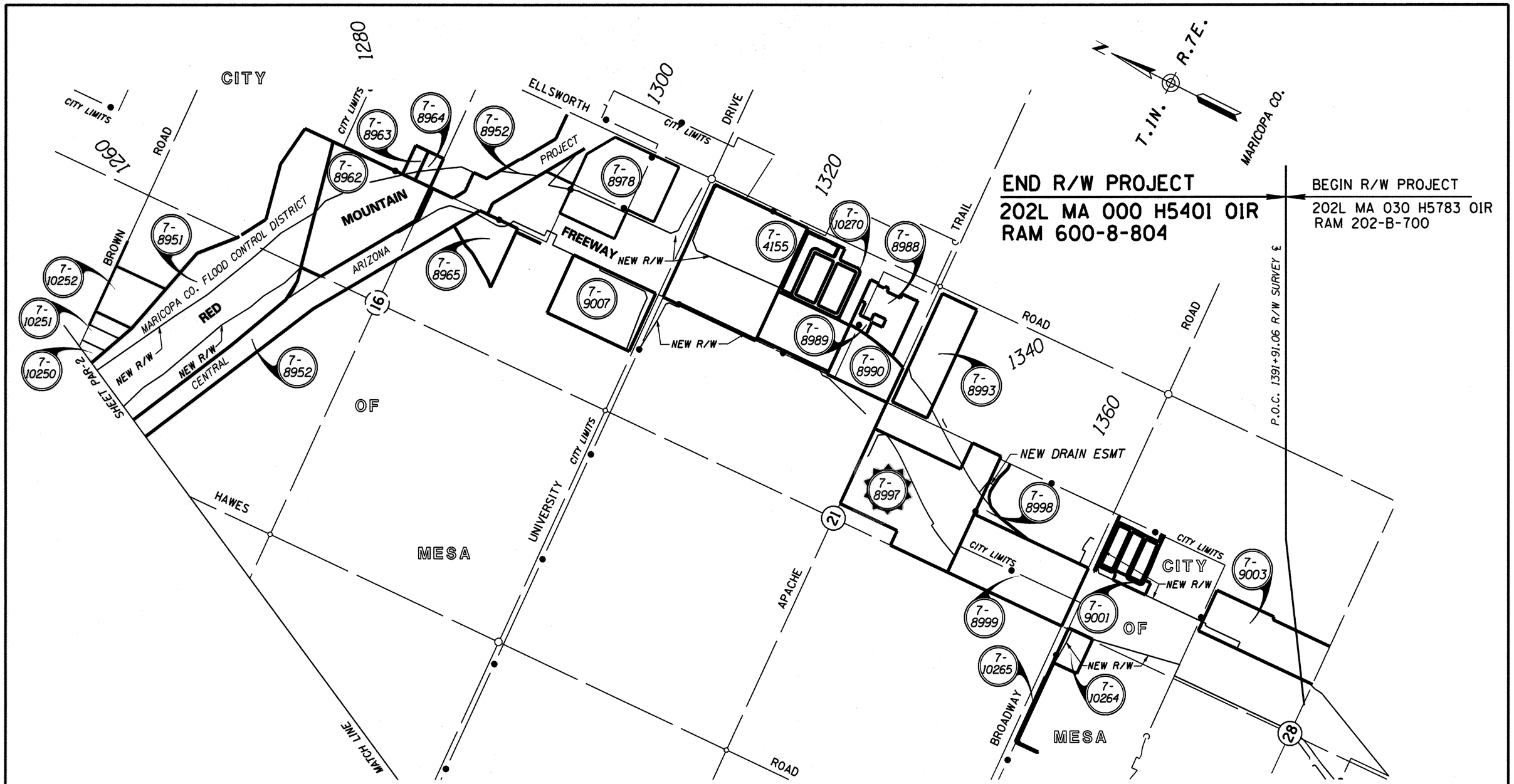

PARCEL INSERT

0 250 500
Scale

...\DGN\202LRW000R.PARCEL03

Click here for SR 202 Index

CHANGE ORDER REVISIONS			
C.O. NO.	DATE	BY	DESCRIPTION OF REVISIONS
PM-15-61	1-26-16	TSS	UPDATED PAR.7-8997 TO A TOTAL TAKE

DRAWING NO.	D-7-T-921
SURVEY	SEE NOTE
DRAWN/DATE	SNS 12-04
ADOT REVIEW	B. GURNEY

GMTS 8820 NORTH CENTRAL AVENUE SUITE 202 PHOENIX, ARIZONA 85020

ARIZONA DEPARTMENT OF TRANSPORTATION
INTERMODAL TRANSPORTATION DIVISION
RIGHT OF WAY PLANS SECTION

HIGHWAY NAME: RED MOUNTAIN FREEWAY

FEDERAL IDENTIFICATION NO.: RAM 600-8-804

TRACS NO. 202L MA 000 H5401 01R

REGISTERED LAND SURVEYOR CERTIFICATE NO. 35870 JAMES P. TRUJILLO Date Signed 2-15-07 ARIZONA, U.S.A.

ROUTE NO.: SR 202L

SECTION NAME: Higley Road - US 60

SHEET PAR-3

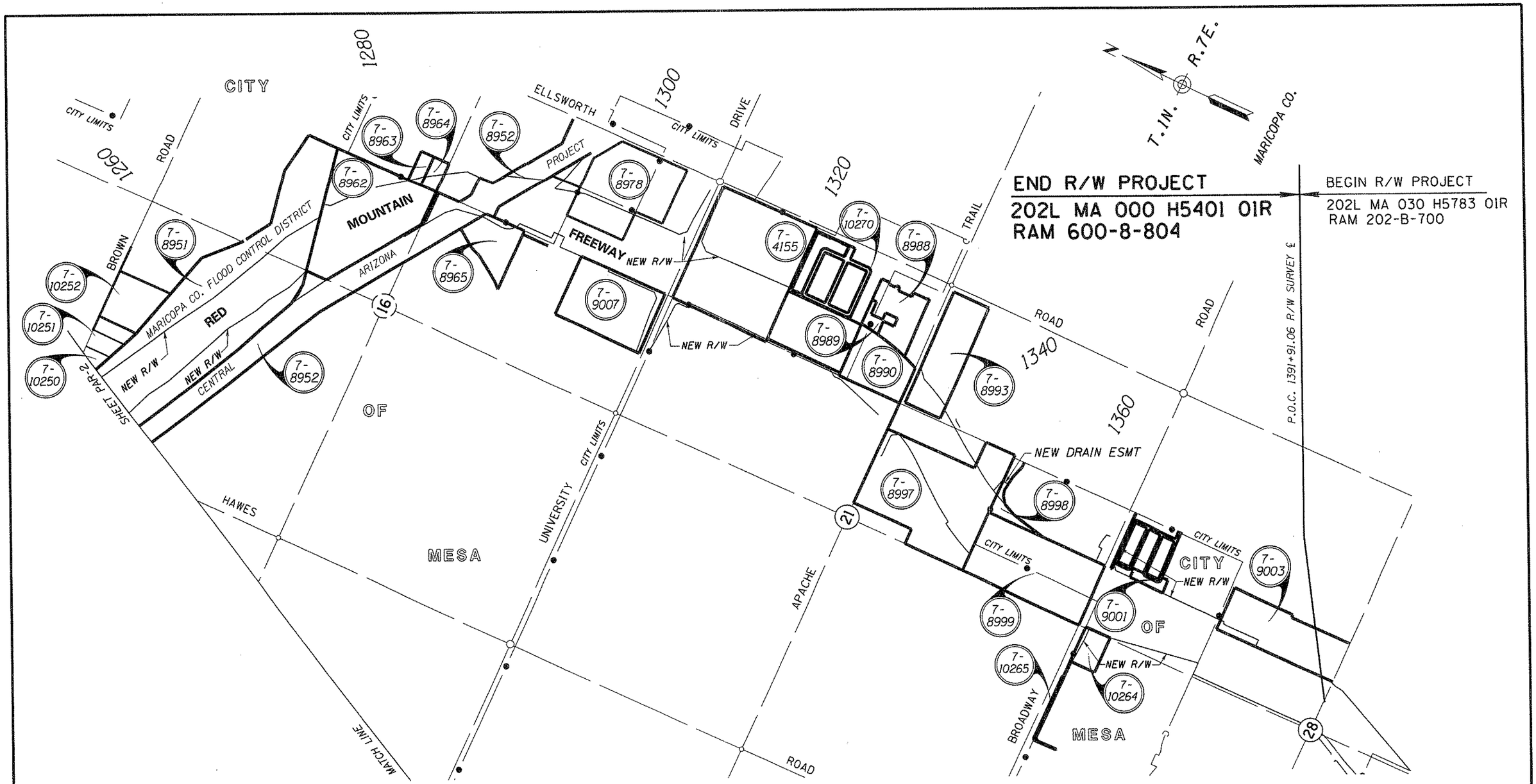

PARCEL INSERT

0 250 500
Scale

...\DGN\202LRW000R.PARCEL03

CHANGE ORDER REVISIONS			
C.O. NO.	DATE	BY	DESCRIPTION OF REVISIONS
9701	10-30-08	JPT	Rev. New R/W Parcels 7-8962

DRAWING NO.	D-7-T-921
SURVEY	SEE NOTE
DRAWN/DATE	SNS 12-04
ADOT REVIEW	B. GURNEY
GMTS	8828 NORTH CENTRAL AVENUE SUITE 202 PHOENIX, ARIZONA 85020
ROUTE NO.: SR 202L	SECTION NAME: Higley Road - US 60

ARIZONA DEPARTMENT OF TRANSPORTATION
INTERMODAL TRANSPORTATION DIVISION
RIGHT OF WAY PLANS SECTION

HIGHWAY NAME: RED MOUNTAIN FREEWAY
FEDERAL IDENTIFICATION NO.: RAM 600-8-804
TRACS NO. 202L MA 000 H5401 01R

REGISTERED LAND SURVEYOR CERTIFICATE NO. 35870 JAMES P. TRUJILLO Date Signed 12-30-08 ARIZONA, U.S.A. Expires 3/31/2010

SHEET PAR-5

Click here for SR 202 Index

MARICOPA COUNTY FLOOD CONTROL DISTRICT
5 YEAR MAINTENANCE AGREEMENT

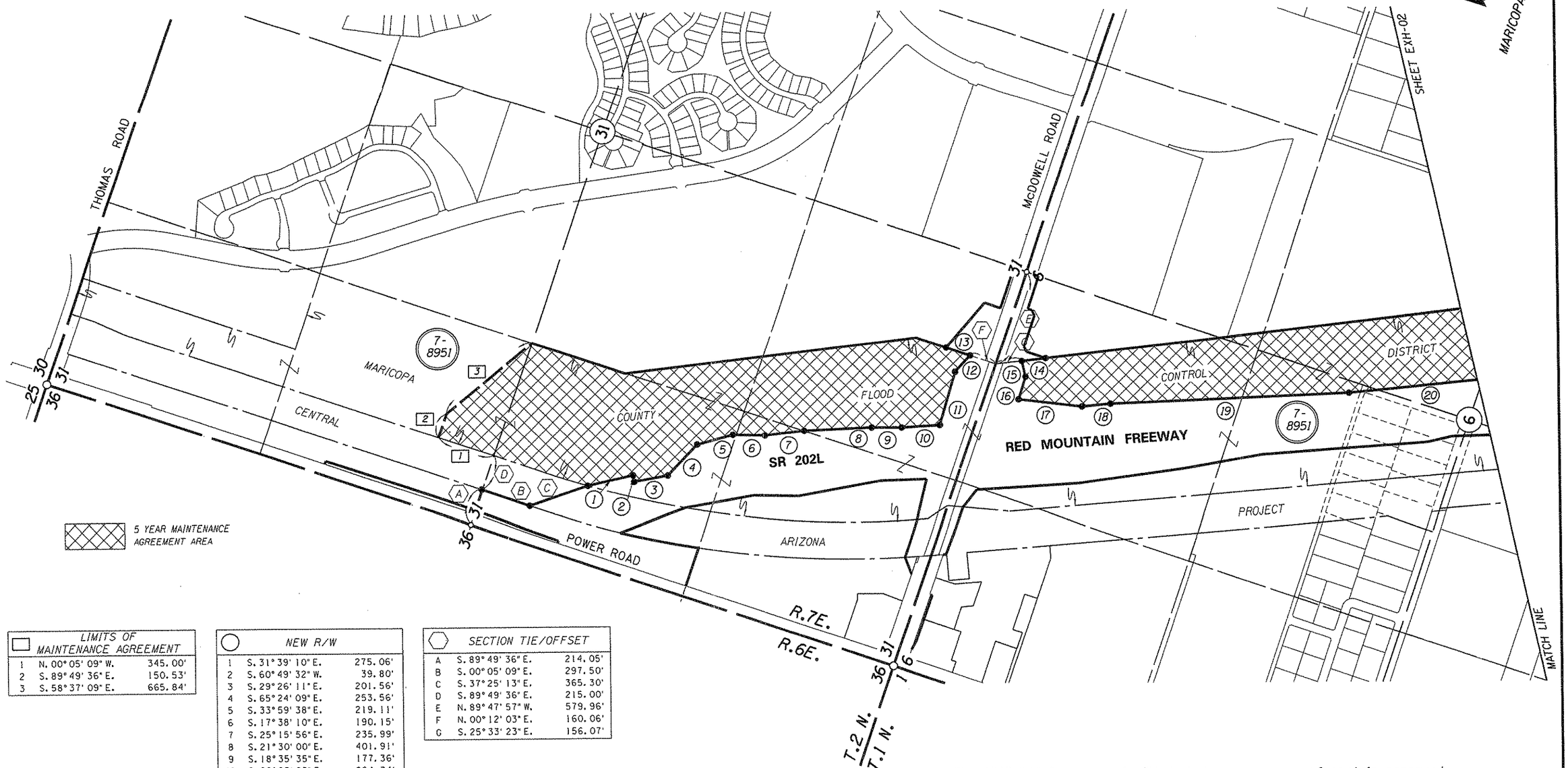

LIMITS OF MAINTENANCE AGREEMENT		
1	N. 00° 05' 09" W.	345.00'
2	S. 89° 49' 36" E.	150.53'
3	S. 58° 37' 09" E.	665.84'

NEW R/W		
1	S. 31° 39' 10" E.	275.06'
2	S. 60° 49' 32" W.	39.80'
3	S. 29° 26' 11" E.	201.56'
4	S. 65° 24' 09" E.	253.56'
5	S. 33° 59' 38" E.	219.11'
6	S. 17° 38' 10" E.	190.15'
7	S. 25° 15' 56" E.	235.99'
8	S. 21° 30' 00" E.	401.91'
9	S. 18° 35' 35" E.	177.36'
10	S. 22° 25' 25" E.	224.34'
11	N. 87° 27' 16" E.	333.92'
12	S. 66° 26' 33" E.	132.27'
13	N. 00° 12' 03" E.	150.00'
14	N. 25° 33' 23" W.	143.86'
15	S. 58° 21' 46" W.	96.56'
16	S. 88° 12' 10" W.	143.41'
17	S. 12° 06' 20" E.	380.22'
18	S. 24° 17' 25" E.	170.35'
19	S. 21° 17' 34" E.	1414.89'
20	S. 24° 26' 30" E.	1033.13'

SECTION TIE/OFFSET		
A	S. 89° 49' 36" E.	214.05'
B	S. 00° 05' 09" E.	297.50'
C	S. 37° 25' 13" E.	365.30'
D	S. 89° 49' 36" E.	215.00'
E	N. 89° 47' 57" W.	579.96'
F	N. 00° 12' 03" E.	160.06'
G	S. 25° 33' 23" E.	156.07'

The ADOT R/W Group has facilitated the conveyance of certain easement rights between Central Arizona Project, Maricopa County Flood Control, and the City of Mesa within Parcel 7-8951. Exhibits illustrating these easements are filed with the R/W Plans in the ADOT R/W Plans File Room.

0 150 300
Scale

...\202LRW000R.FCDEXH01

CHANGE ORDER REVISIONS			
C.O. NO.	DATE	BY	DESCRIPTION OF REVISIONS
9701	10-30-08	JPT	Added Note

DRAWING NO.	D-7-T-921
SURVEY	SEE NOTE
DRAWN/DATE	SNS 12-04
ADOT REVIEW	B. GURNEY

GMTS 8028 NORTH CENTRAL AVENUE SUITE 202 PHOENIX, ARIZONA 85020 200001

ARIZONA DEPARTMENT OF TRANSPORTATION
INTERMODAL TRANSPORTATION DIVISION
RIGHT OF WAY PLANS SECTION

HIGHWAY NAME: RED MOUNTAIN FREEWAY

FEDERAL IDENTIFICATION NO.: RAM 600-8-804

TRACS NO. 202L MA 000 H5401 01R

ROUTE NO.: SR 202L

SECTION NAME: Higley Road - US 60

REGISTERED LAND SURVEYOR CERTIFICATE NO. 35870 JAMES P. TRUJILLO Date Signed 1-30-09 ARIZONA, U.S.A. Expires 12/31/2010

SHEET EXH-01

Click here for SR 202 Index

MARICOPA COUNTY FLOOD CONTROL DISTRICT
5 YEAR MAINTENANCE AGREEMENT

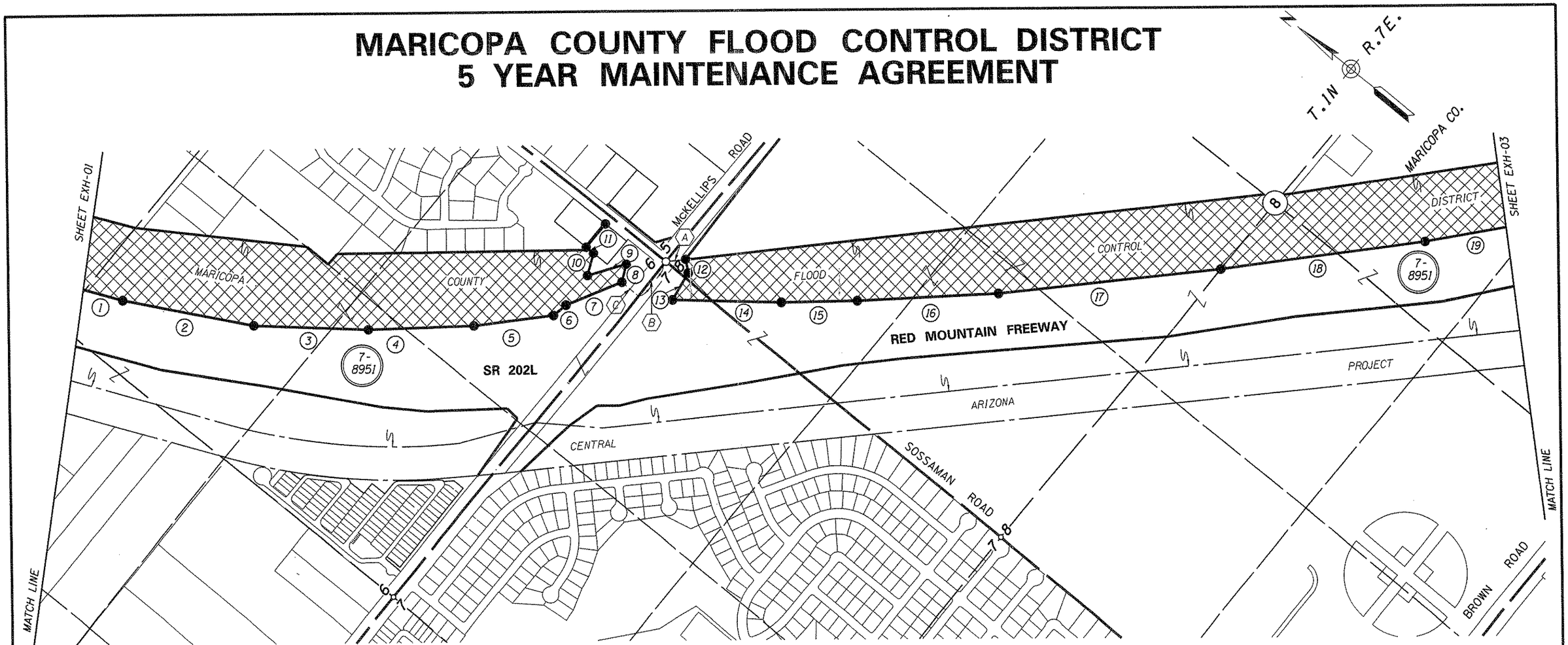

NEW R/W		
1	S. 24° 26' 30" E.	1033.13'
2	S. 28° 50' 06" E.	815.95'
3	S. 37° 21' 45" E.	694.94'
4	S. 41° 26' 36" E.	647.32'
5	S. 46° 32' 35" E.	488.27'
6	S. 78° 18' 28" E.	97.08'
7	S. 60° 54' 40" E.	365.79'
8	N. 64° 59' 59" E.	110.99'
9	N. 55° 30' 02" W.	246.02'
10	N. 65° 32' 07" E.	141.46'
11	N. 00° 04' 58" E.	31.08'
12	S. 40° 18' 53" W.	85.36'
13	S. 81° 59' 12" W.	184.52'
14	S. 38° 10' 28" E.	663.20'
15	S. 40° 39' 09" E.	462.19'
16	S. 42° 15' 54" E.	862.70'
17	S. 45° 35' 52" E.	1363.18'
18	S. 47° 04' 28" E.	1258.48'
19	S. 49° 27' 44" E.	837.27'

SECTION TIE/OFFSET		
A	S. 44° 58' 44" E.	120.17'
B	S. 89° 59' 56" W.	265.79'
C	N. 00° 07' 04" W.	129.98'

5 YEAR MAINTENANCE AGREEMENT AREA

The ADOT R/W Group has facilitated the conveyance of certain easement rights between Central Arizona Project, Maricopa County Flood Control, and the City of Mesa within Parcel 7-8951. Exhibits illustrating these easements are filed with the R/W Plans in the ADOT R/W Plans File Room.

0 150 300
Scale

...\202LRW000R.FCDEXH02

CHANGE ORDER REVISIONS			
C.O. NO.	DATE	BY	DESCRIPTION OF REVISIONS
9701	10-30-08	JPT	Added Note

DRAWING NO.	D-7-T-921
SURVEY	SEE NOTE
DRAWN/DATE	SNS 12-04
ADOT REVIEW	B. GURNEY

GMTS 8828 NORTH CENTRAL AVENUE SUITE 202 PHOENIX, ARIZONA 85020 200001

ARIZONA DEPARTMENT OF TRANSPORTATION
INTERMODAL TRANSPORTATION DIVISION
RIGHT OF WAY PLANS SECTION

HIGHWAY NAME: RED MOUNTAIN FREEWAY

FEDERAL IDENTIFICATION NO.: RAM 600-8-804

TRACS NO. 202L MA 000 H5401 01R

ROUTE NO.: SR 202L

SECTION NAME: Higley Road - US 60

REGISTERED LAND SURVEYOR CERTIFICATE NO. 35870 JAMES P. TRUJILLO Date Signed 12-30-08 ARIZONA, U.S.A.

SHEET EXH-02

Click here for SR 202 Index

MARICOPA COUNTY FLOOD CONTROL DISTRICT
5 YEAR MAINTENANCE AGREEMENT

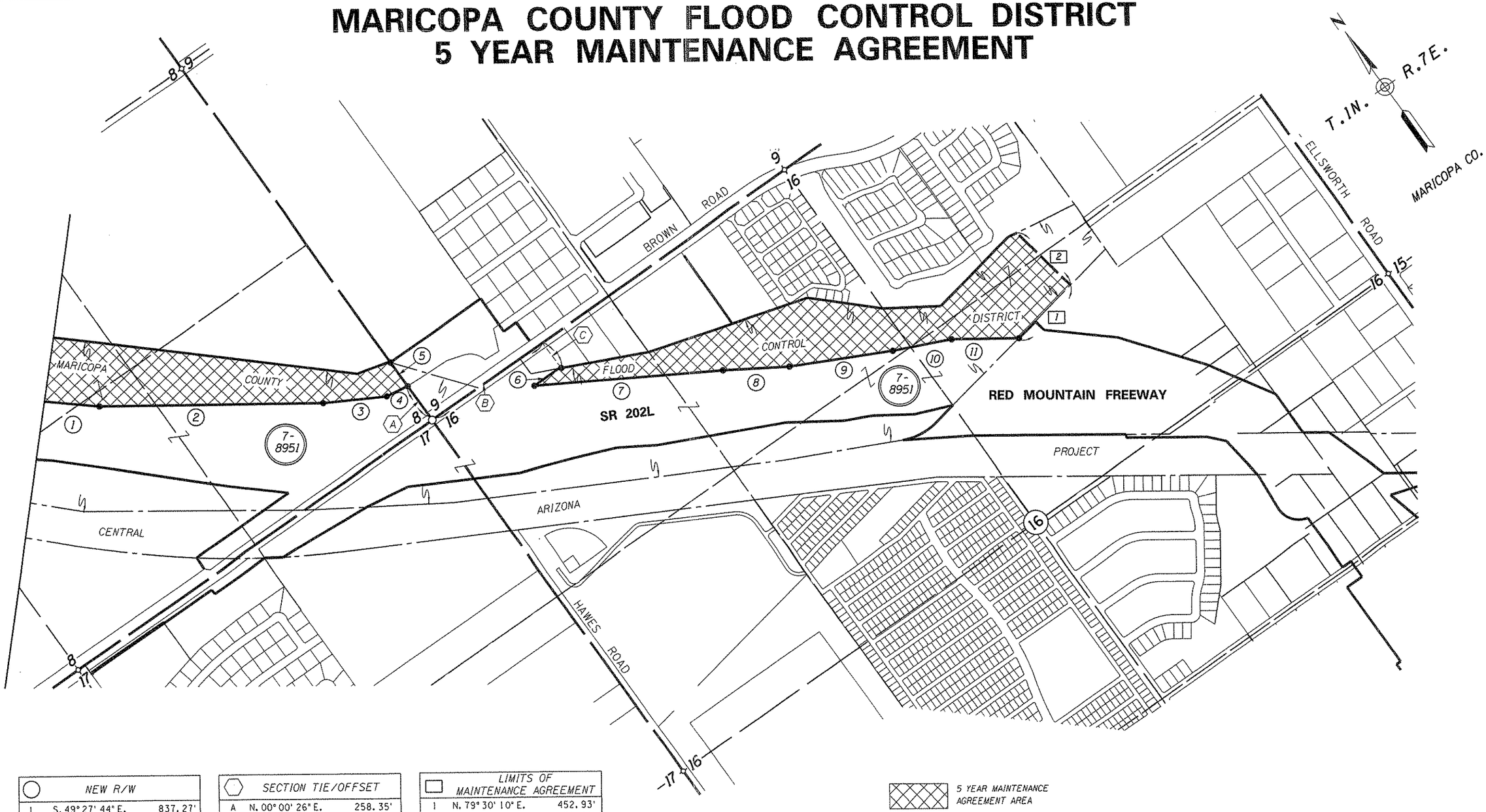

NEW R/W		
1	S. 49° 27' 44" E.	837.27'
2	S. 55° 38' 22" E.	1366.05'
3	S. 60° 54' 44" E.	388.54'
4	S. 81° 26' 10" E.	142.67'
5	N. 00° 00' 26" E.	181.65'
6	S. 89° 07' 03" W.	182.13'
7	S. 59° 30' 48" E.	1154.14'
8	S. 57° 59' 05" E.	407.85'
9	S. 63° 37' 47" E.	636.97'
10	S. 66° 04' 37" E.	365.83'
11	S. 55° 44' 51" E.	414.62'

SECTION TIE/OFFSET		
A	N. 00° 00' 26" E.	258.35'
B	N. 89° 55' 52" E.	815.13'
C	S. 00° 04' 08" E.	186.04'

LIMITS OF MAINTENANCE AGREEMENT		
1	N. 79° 30' 10" E.	452.93'
2	N. 10° 29' 47" W.	455.39'

5 YEAR MAINTENANCE AGREEMENT AREA

Click here for SR 202 Index

0 150 300
Scale

...\202LRW000R.FCDEXH03

The ADOT R/W Group has facilitated the conveyance of certain easement rights between Central Arizona Project, Maricopa County Flood Control, and the City of Mesa within Parcel 7-8951. Exhibits illustrating these easements are filed with the R/W Plans in the ADOT R/W Plans File Room.

CHANGE ORDER REVISIONS			
C.O. NO.	DATE	BY	DESCRIPTION OF REVISIONS
9701	10-30-08	JPT	Added Note

DRAWING NO.	D-7-T-921
SURVEY	SEE NOTE
DRAWN/DATE	SNS 12-04
ADOT REVIEW	B. GURNEY
GMTS	8828 NORTH CENTRAL AVENUE SUITE 202 PHOENIX, ARIZONA 85020 200001
ROUTE NO.: SR 202L	SECTION NAME: Higley Road - US 60

ARIZONA DEPARTMENT OF TRANSPORTATION
INTERMODAL TRANSPORTATION DIVISION
RIGHT OF WAY PLANS SECTION

HIGHWAY NAME: RED MOUNTAIN FREEWAY
FEDERAL IDENTIFICATION NO.: RAM 600-8-804
TRACS NO. 202L MA 000 H5401 01R

REGISTERED LAND SURVEYOR CERTIFICATE NO. 35870 JAMES P. TRUJILLO Date Signed 6-30-09 ARIZONA, U.S.A. Expires 3/31/2010

SHEET EXH-03

McDOWELL ROAD
DRAINAGE EASEMENT EXHIBIT

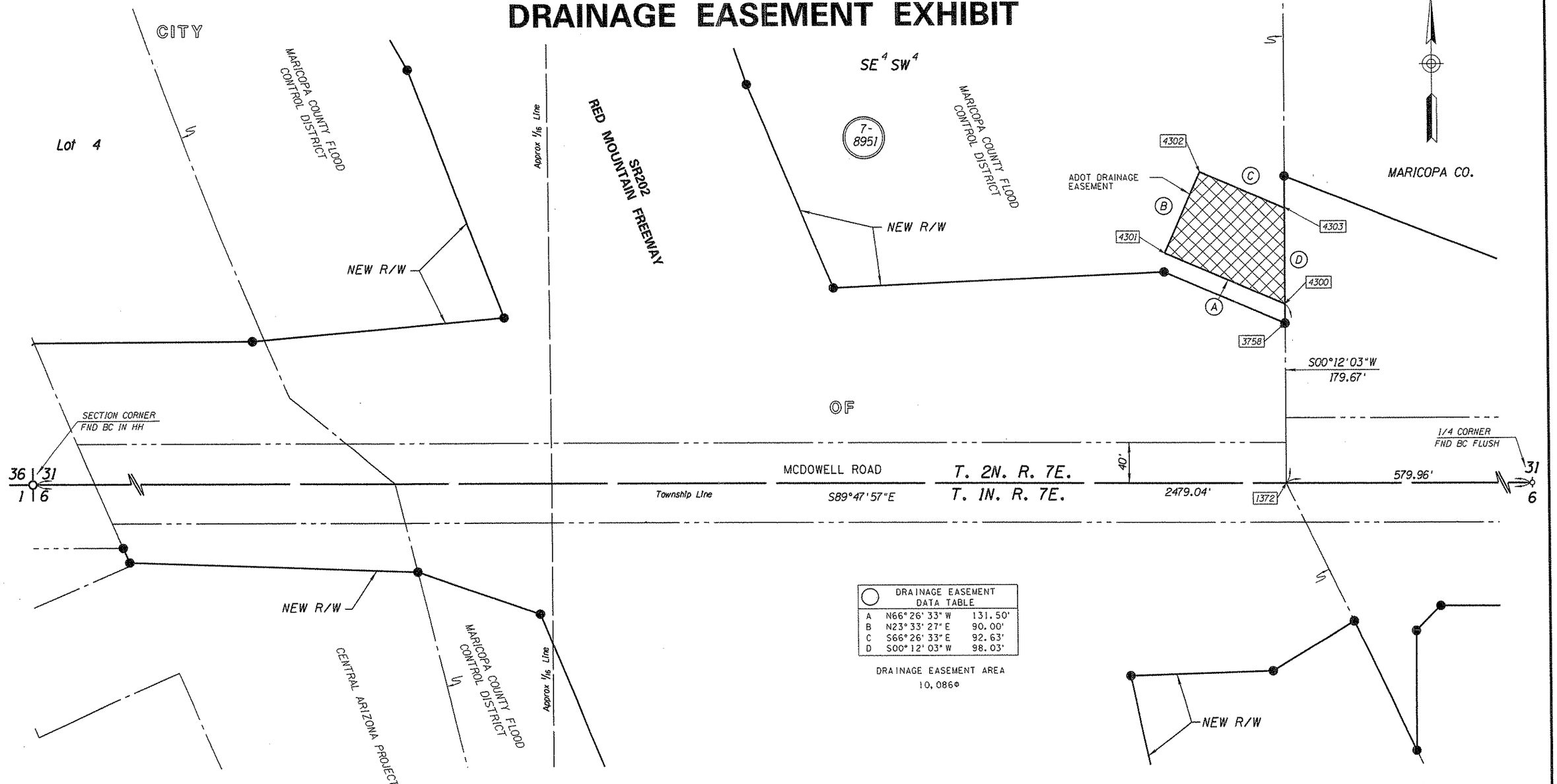

DRAINAGE EASEMENT DATA TABLE		
A	N66°26'33"W	131.50'
B	N23°33'27"E	90.00'
C	S66°26'33"E	92.63'
D	S00°12'03"W	98.03'

DRAINAGE EASEMENT AREA
10,086±

Click here for SR 202 Index

...\DGN\202LRW00R_EXH-04.DGN

The ADOT R/W Group has facilitated the conveyance of certain easement rights between Central Arizona Project, Maricopa County Flood Control, and the City of Mesa within Parcel 7-8951. Exhibits illustrating these easements are filed with the R/W Plans in the ADOT R/W Plans File Room.

THIS EXHIBIT IS BASED ON THE RESULTS OF SURVEY AS SHOWN ON PROJECT NO. RAM 600-8-705, 202L MA 017 H5379 01R, DATED AUGUST 2001; AND SUPPLEMENTAL SURVEY SHOWN ON PROJECT NO. RAM 600-8-804, 202L MA 000 H5401 01R.

CHANGE ORDER REVISIONS			
C.O. NO.	DATE	BY	DESCRIPTION OF REVISIONS
9701	10-30-08	JPT	Added This Sheet

DRAWING NO.	D-7-T-921
SURVEY	SEE NOTE
DRAWN/DATE	SNS 12-04
ADOT REVIEW	B. GURNEY
GMTS	8828 NORTH CENTRAL AVENUE SUITE 202 PHOENIX, ARIZONA 85020 200001
ROUTE NO.:	SR 202L
SECTION NAME:	Higley Road - US 60

ARIZONA DEPARTMENT OF TRANSPORTATION
INTERMODAL TRANSPORTATION DIVISION
RIGHT OF WAY PLANS SECTION

HIGHWAY NAME: RED MOUNTAIN FREEWAY

FEDERAL IDENTIFICATION NO.: RAM 600-8-804

TRACS NO. 202L MA 000 H5401 01R

REGISTERED LAND SURVEYOR CERTIFICATE NO. 35870 JAMES P. TRUJILLO Date Signed 10-30-08 ARIZONA, U.S.A. Expires 3/31/2010

SHEET EXH-04

McKELLIPS ROAD PUMP STATION DRAINAGE EASEMENTS EXHIBIT

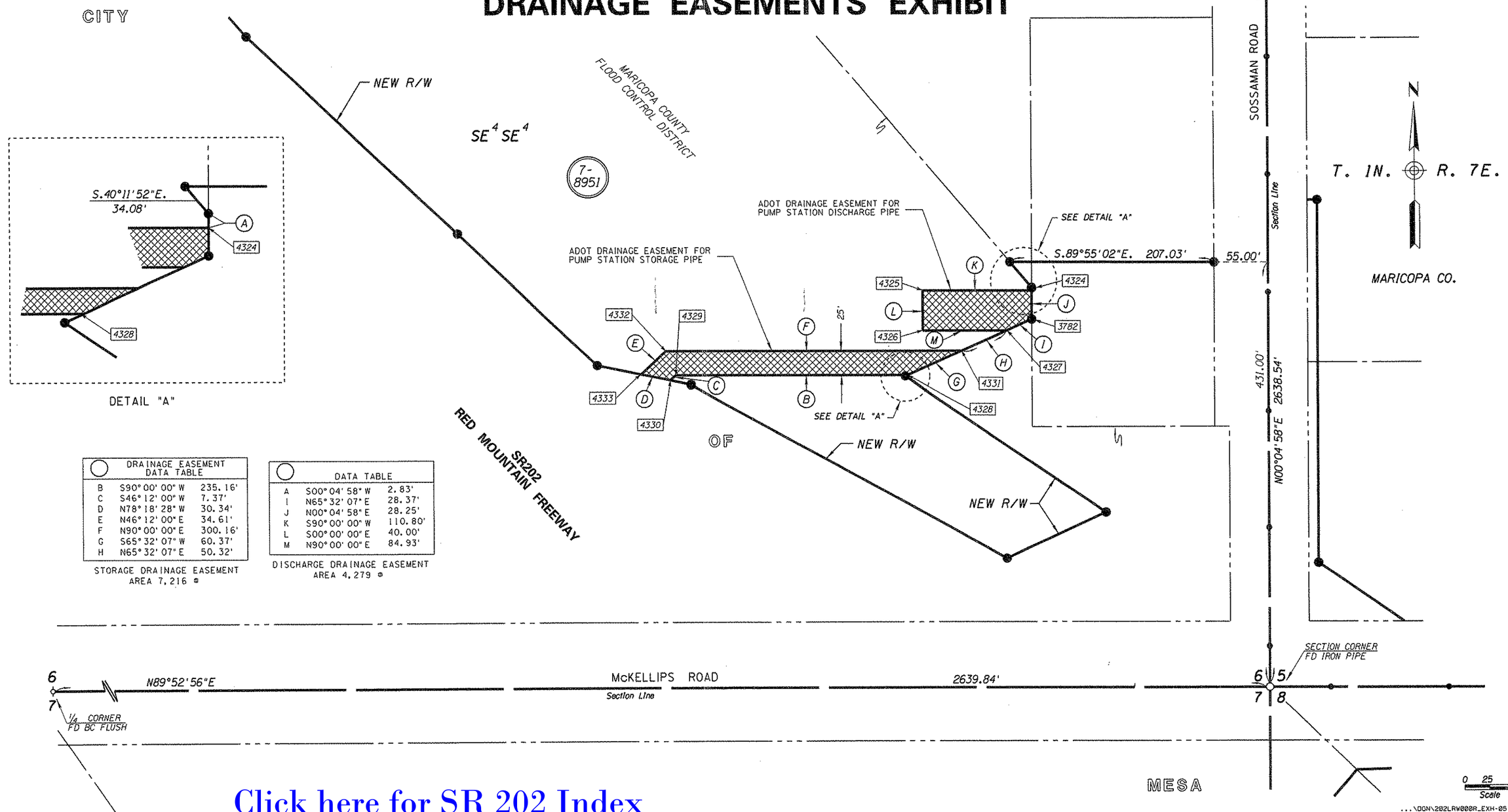

DRAINAGE EASEMENT DATA TABLE		
B	S90°00'00"W	235.16'
C	S46°12'00"W	7.37'
D	N78°18'28"W	30.34'
E	N46°12'00"E	34.61'
F	N90°00'00"E	300.16'
G	S65°32'07"W	60.37'
H	N65°32'07"E	50.32'

STORAGE DRAINAGE EASEMENT
AREA 7,216 ◻

DATA TABLE		
A	S00°04'58"W	2.83'
I	N65°32'07"E	28.37'
J	N00°04'58"E	28.25'
K	S90°00'00"W	110.80'
L	S00°00'00"E	40.00'
M	N90°00'00"E	84.93'

DISCHARGE DRAINAGE EASEMENT
AREA 4,279 ◻

Click here for SR 202 Index

THIS EXHIBIT IS BASED ON THE RESULTS OF SURVEY AS SHOWN ON PROJECT NO. RAM 600-8-705, 202L MA 017 H5379 01R, DATED AUGUST 2001; AND SUPPLEMENTAL SURVEY SHOWN ON PROJECT NO. RAM 600-8-804, 202L MA 000 H5401 01R.

The ADOT R/W Group has facilitated the conveyance of certain easement rights between Central Arizona Project, Maricopa County Flood Control, and the City of Mesa within Parcel 7-8951. Exhibits illustrating these easements are filed with the R/W Plans in the ADOT R/W Plans File Room.

CHANGE ORDER REVISIONS			
C.O. NO.	DATE	BY	DESCRIPTION OF REVISIONS
9701	10-30-08	JPT	Added This Sheet

DRAWING NO.	D-7-T-921
SURVEY	SEE NOTE
DRAWN/DATE	SNS 12-04
ADOT REVIEW	B. GURNEY

GMTS 8828 NORTH CENTRAL AVENUE SUITE 202 PHOENIX, ARIZONA 85020 200001

ROUTE NO.: SR 202L

SECTION NAME: Higley Road - US 60

ARIZONA DEPARTMENT OF TRANSPORTATION
INTERMODAL TRANSPORTATION DIVISION
RIGHT OF WAY PLANS SECTION

HIGHWAY NAME: RED MOUNTAIN FREEWAY

FEDERAL IDENTIFICATION NO.: RAM 600-8-804

TRACS NO.: 202L MA 000 H5401 01R

REGISTERED LAND SURVEYOR CERTIFICATE NO. 35870 JAMES P. TRUJILLO Date Signed 6-30-09 ARIZONA, U.S.A.

SHEET EXH-05

...\DGN\202LRW000R_EXH-05.DGN

SUPPLEMENTAL SURVEY

of the Northerly Right-of-Way Line
of Reach One of the Salt-Gila Aqueduct
of the Central Arizona Project.

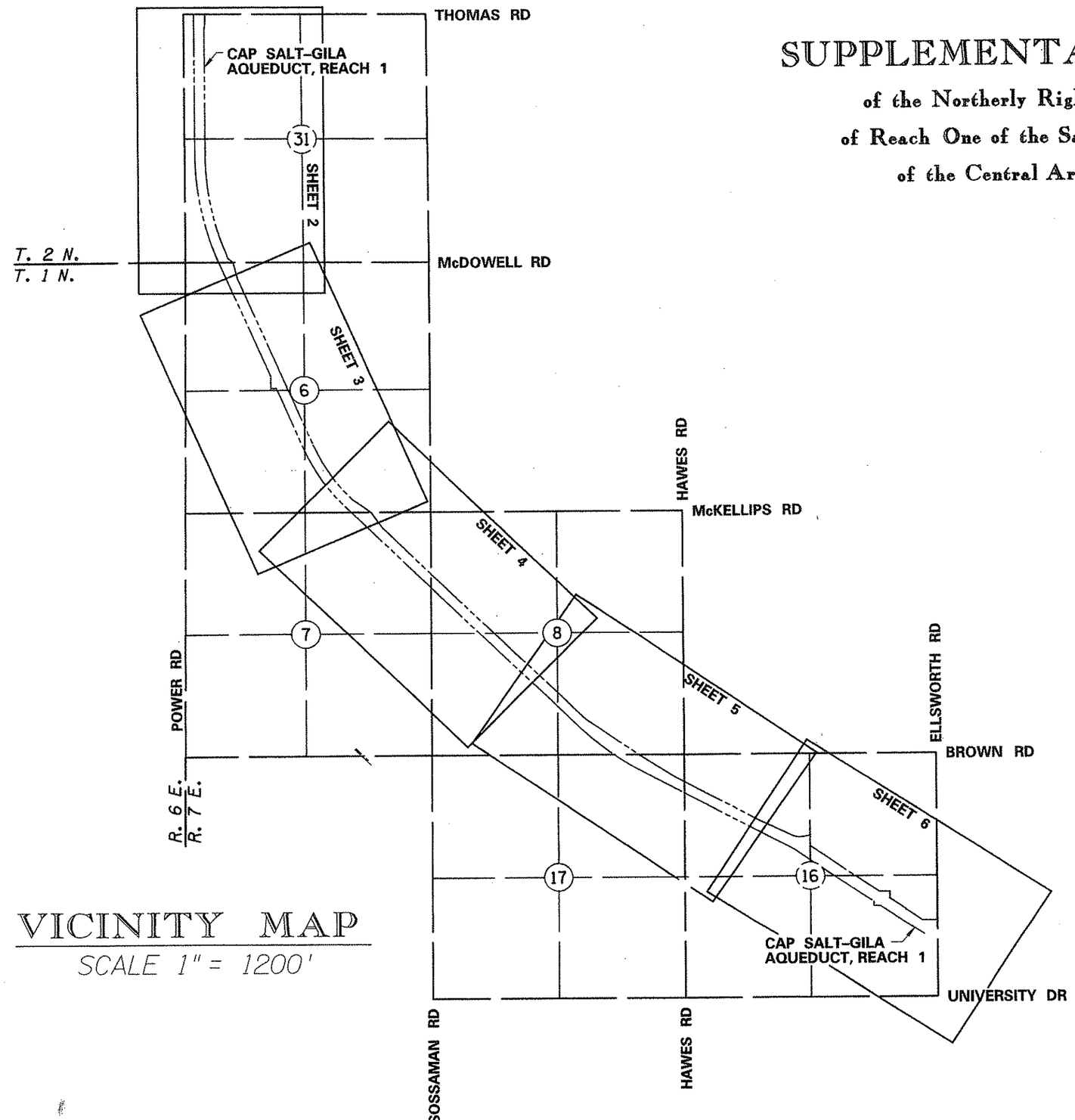

VICINITY MAP

SCALE 1" = 1200'

N

SCALE 1"=1200'
MARICOPA COUNTY

Click here for SR 202 Index

BASIS OF COORDINATES

NGS CONTROL STATION "DOUBLE2"
NAD 83(92) LAT:33°24'57.9925" LONG:111°39'12.8878"
GROUND COORDINATES OF N:879168.7030 E:780399.8780
NGS CONTROL STATION "KELL"
NAD 83(92) LAT:33°26'44.76232" LONG:111°38'58.87001"
GROUND COORDINATES OF N:889964.6321 E:781560.4764
COORDINATES ARE STATE PLANE GROUND, ARIZONA CENTRAL ZONE.
A GAF OF 1.00016 WAS USED FOR THIS PROJECT.

BASIS OF SECTION CORNERS

THIS SURVEY ACCEPTED THE LOCATIONS
OF ALL SECTION CORNERS AS PROVIDED
FROM THE RESULTS OF SURVEY OF
RED MOUNTAIN FREEWAY, ADOT R/W DEPT.
DRAWING NO. D-7-T-905, PERFORMED BY
STANLEY CONSULTANTS INC. DURING JAN 2000 & REVISED IN JUNE 2000.

CERTIFICATION

I, Alan D. Reece, do hereby certify that the property platted hereon was surveyed under my supervision during the month of December, 2000, to the accuracy standards of an Urban Survey as set forth by the Arizona State Board of Technical Registration. Dimensions shown accurately represent said survey to the best of my knowledge and belief. Monuments found or set are as shown.

Alan D. Reece

ALAN D. REECE RLS #25396

DRAWING NO.	D-7-T-921	ARIZONA DEPARTMENT OF TRANSPORTATION INTERMODAL TRANSPORTATION DIVISION RIGHT OF WAY PLANS SECTION
HARD COPY		HIGHWAY RED MOUNTAIN FREEWAY
DRAWN/DATE	A. SEARS 2/2001	
CHECKED	A. REECE 2/2001	PROJECT NO. 202 L MA 000 H5401 01R
AZTEC ENGINEERING 3747 E. GROVE ST. Tel (602) 454-0402 Email: aztec@aztecengineering.com Phoenix AZ 85040-3982 Fax (602) 454-0403		TRACS NO. RAM-600-8-804
ROUTE SR202L	SECTION HIGLEY ROAD-U.S. 60	SHEET 1 OF 7

REGISTERED LAND SURVEYOR CERTIFICATE NO. 25396 ALAN D. REECE Date Signed 3-17-2001 ARIZONA, U.S.A.

Alan D. Reece

19 MAR 2001 f:\9953\04\cadd\dgn\202rw000.s01

SHEET SS-1

SUPPLEMENTAL SURVEY

of the Northerly Right-of-Way Line
of Reach One of the Salt-Gila Aqueduct
of the Central Arizona Project.

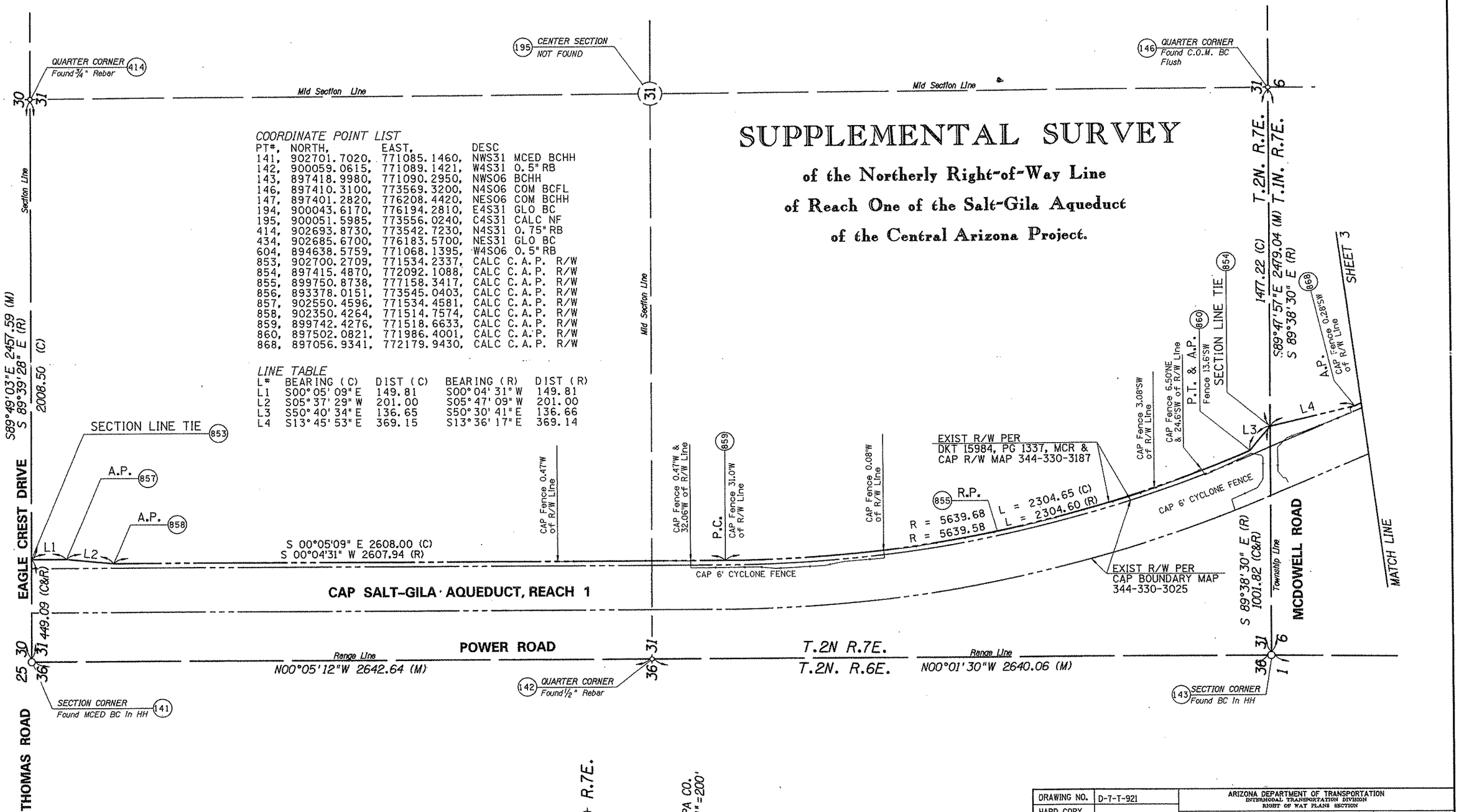

COORDINATE POINT LIST

PT#,	NORTH,	EAST,	DESC
141,	902701.7020,	771085.1460,	NWS31 MCED BCHH
142,	900059.0615,	771089.1421,	W4S31 0.5" RB
143,	897418.9980,	771090.2950,	NWS06 BCHH
146,	897410.3100,	773569.3200,	N4S06 COM BCFL
147,	897401.2820,	776208.4420,	NES06 COM BCHH
194,	900043.6170,	776194.2810,	E4S31 GLO BC
195,	900051.5985,	773556.0240,	C4S31 CALC NF
414,	902693.8730,	773542.7230,	N4S31 0.75" RB
434,	902685.6700,	776183.5700,	NES31 GLO BC
604,	894638.5759,	771068.1395,	W4S06 0.5" RB
853,	902700.2709,	771534.2337,	CALC C.A.P. R/W
854,	897415.4870,	772092.1088,	CALC C.A.P. R/W
855,	899750.8738,	777158.3417,	CALC C.A.P. R/W
856,	893378.0151,	773545.0403,	CALC C.A.P. R/W
857,	902550.4596,	771534.4581,	CALC C.A.P. R/W
858,	902350.4264,	771514.7574,	CALC C.A.P. R/W
859,	899742.4276,	771518.6633,	CALC C.A.P. R/W
860,	897502.0821,	771986.4001,	CALC C.A.P. R/W
868,	897056.9341,	772179.9430,	CALC C.A.P. R/W

LINE TABLE

L#	BEARING (C)	DIST (C)	BEARING (R)	DIST (R)
L1	S00°05'09"E	149.81	S00°04'31"W	149.81
L2	S05°37'29"W	201.00	S05°47'09"W	201.00
L3	S50°40'34"E	136.65	S50°30'41"E	136.66
L4	S13°45'53"E	369.15	S13°36'17"E	369.14

DRAWING NO.	D-7-T-921	ARIZONA DEPARTMENT OF TRANSPORTATION INTERMODAL TRANSPORTATION DIVISION RIGHT OF WAY PLANS SECTION	
HARD COPY		HIGHWAY	RED MOUNTAIN FREEWAY
DRAWN/DATE	A. SEARS 2/2001	PROJECT NO.	202 L MA 000 H5401 01R
CHECKED	A. REECE 2/2001	TRACS NO.	RAM-600-8-804
AZTEC ENGINEERING			
ROUTE	SR202L	SECTION	HIGLEY ROAD-U.S. 60
			SHEET 2 OF 7

Click here for SR 202 Index

19 MAR 2001 f:\9953\04\cadd\dgn\202rw000.s02

SHEET SS-2

Click here for SR 202 Index

SUPPLEMENTAL SURVEY

of the Northerly Right-of-Way Line
of Reach One of the Salt-Gila Aqueduct
of the Central Arizona Project.

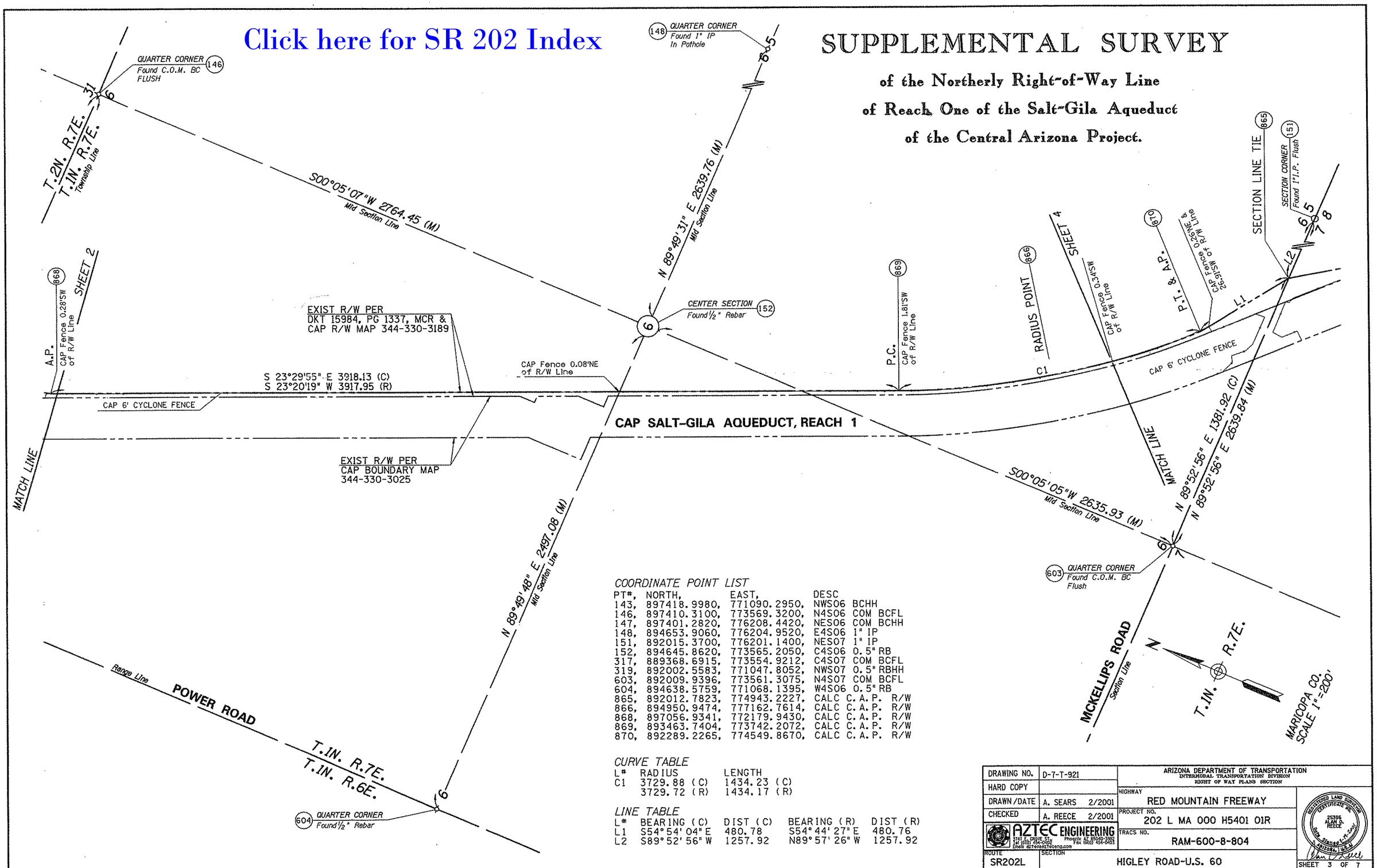

COORDINATE POINT LIST

PT#,	NORTH,	EAST,	DESC
143,	897418.9980,	771090.2950,	NWS06 BCHH
146,	897410.3100,	773569.3200,	N4S06 COM BCFL
147,	897401.2820,	776208.4420,	NES06 COM BCHH
148,	894653.9060,	776204.9520,	E4S06 1" IP
151,	892015.3700,	776201.1400,	NES07 1" IP
152,	894645.8620,	773565.2050,	C4S06 0.5" RB
317,	889368.6915,	773554.9212,	C4S07 COM BCFL
319,	892002.5583,	771047.8052,	NWS07 0.5" RBHH
603,	892009.9396,	773561.3075,	N4S07 COM BCFL
604,	894638.5759,	771068.1395,	W4S06 0.5" RB
865,	892012.7823,	774943.2227,	CALC C.A.P. R/W
866,	894950.9474,	777162.7614,	CALC C.A.P. R/W
868,	897056.9341,	772179.9430,	CALC C.A.P. R/W
869,	893463.7404,	773742.2072,	CALC C.A.P. R/W
870,	892289.2265,	774549.8670,	CALC C.A.P. R/W

CURVE TABLE

L#	RADIUS	LENGTH
C1	3729.88 (C)	1434.23 (C)
	3729.72 (R)	1434.17 (R)

LINE TABLE

L#	BEARING (C)	DIST (C)	BEARING (R)	DIST (R)
L1	S54°54'04"E	480.78	S54°44'27"E	480.76
L2	S89°52'56"W	1257.92	N89°57'26"W	1257.92

DRAWING NO.	D-7-T-921	ARIZONA DEPARTMENT OF TRANSPORTATION INTERMODAL TRANSPORTATION DIVISION RIGHT OF WAY PLANS SECTION
HARD COPY		HIGHWAY: RED MOUNTAIN FREEWAY
DRAWN/DATE	A. SEARS 2/2001	PROJECT NO. 202 L MA 000 H5401 01R
CHECKED	A. REECE 2/2001	TRACS NO. RAM-600-8-804
AZTEC ENGINEERING		
ROUTE SR202L	SECTION HIGLEY ROAD-U.S. 60	SHEET 3 OF 7

19 MAR 2001 f:\9953\04\cadd\dgn\202rw000.s03

SUPPLEMENTAL SURVEY

of the Northerly Right-of-Way Line
of Reach One of the Salt-Gila Aqueduct
of the Central Arizona Project.

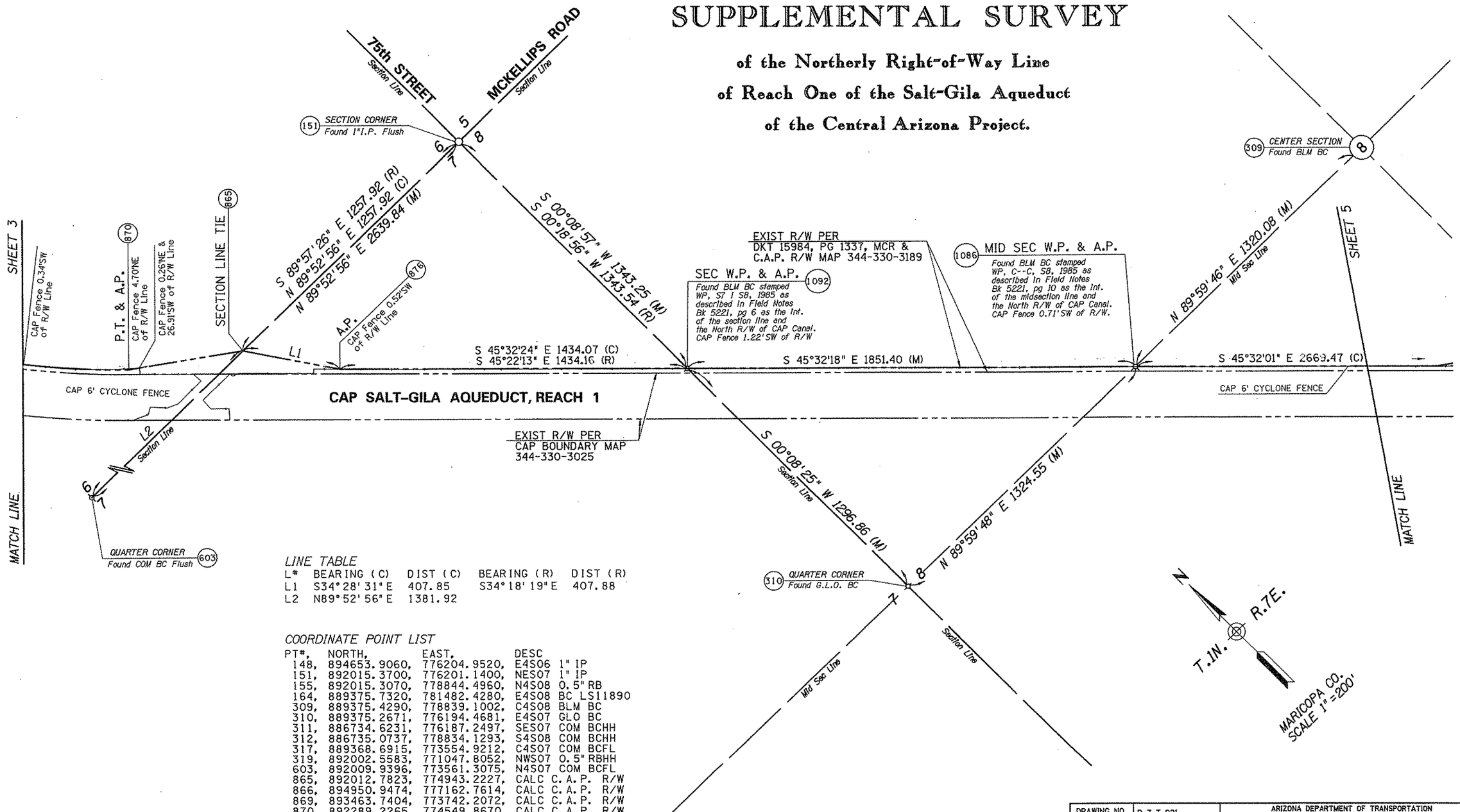

LINE TABLE

L#	BEARING (C)	DIST (C)	BEARING (R)	DIST (R)
L1	S34°28'31"E	407.85	S34°18'19"E	407.88
L2	N89°52'56"E	1381.92		

COORDINATE POINT LIST

PT#,	NORTH,	EAST,	DESC
148,	894653.9060,	776204.9520,	E4S06 1" IP
151,	892015.3700,	776201.1400,	NES07 1" IP
155,	892015.3070,	778844.4960,	N4S08 0.5" RB
164,	889375.7320,	781482.4280,	E4S08 BC LS11890
309,	889375.4290,	778839.1002,	C4S08 BLM BC
310,	889375.2671,	776194.4681,	E4S07 GLO BC
311,	886734.6231,	776187.2497,	SES07 COM BCHH
312,	886735.0737,	778834.1293,	S4S08 COM BCHH
317,	889368.6915,	773554.9212,	C4S07 COM BCFL
319,	892002.5583,	771047.8052,	NWS07 0.5" RBHH
603,	892009.9396,	773561.3075,	N4S07 COM BCFL
865,	892012.7823,	774943.2227,	CALC C.A.P. R/W
866,	894950.9474,	777162.7614,	CALC C.A.P. R/W
869,	893463.7404,	773742.2072,	CALC C.A.P. R/W
870,	892289.2265,	774549.8670,	CALC C.A.P. R/W
876,	891676.5614,	775174.0885,	CALC C.A.P. R/W
880,	887505.4010,	779424.1238,	CALC C.A.P. R/W
1086,	889375.3417,	777519.0208,	BCFL BLM
1092,	890672.1197,	776197.6444,	BCFL BLM

Click here for SR 202 Index

DRAWING NO.	D-7-T-921	ARIZONA DEPARTMENT OF TRANSPORTATION INTERMODAL TRANSPORTATION DIVISION RIGHT OF WAY PLANS SECTION
HARD COPY		HIGHWAY: RED MOUNTAIN FREEWAY
DRAWN/DATE	A. SEARS 2/2001	PROJECT NO. 202 L MA 000 H5401 01R
CHECKED	A. REECE 2/2001	TRACS NO. RAM-600-8-804
AZTEC ENGINEERING		
ROUTE SR202L	SECTION HIGLEY ROAD-U.S. 60	SHEET 4 OF 7

19 MAR 2001 f:\9953\04\cadd\dgn\202rw000.s04

SHEET SS-4

Click here for SR 202 Index

SUPPLEMENTAL SURVEY

of the Northerly Right-of-Way Line
of Reach One of the Salt-Gila Aqueduct
of the Central Arizona Project.

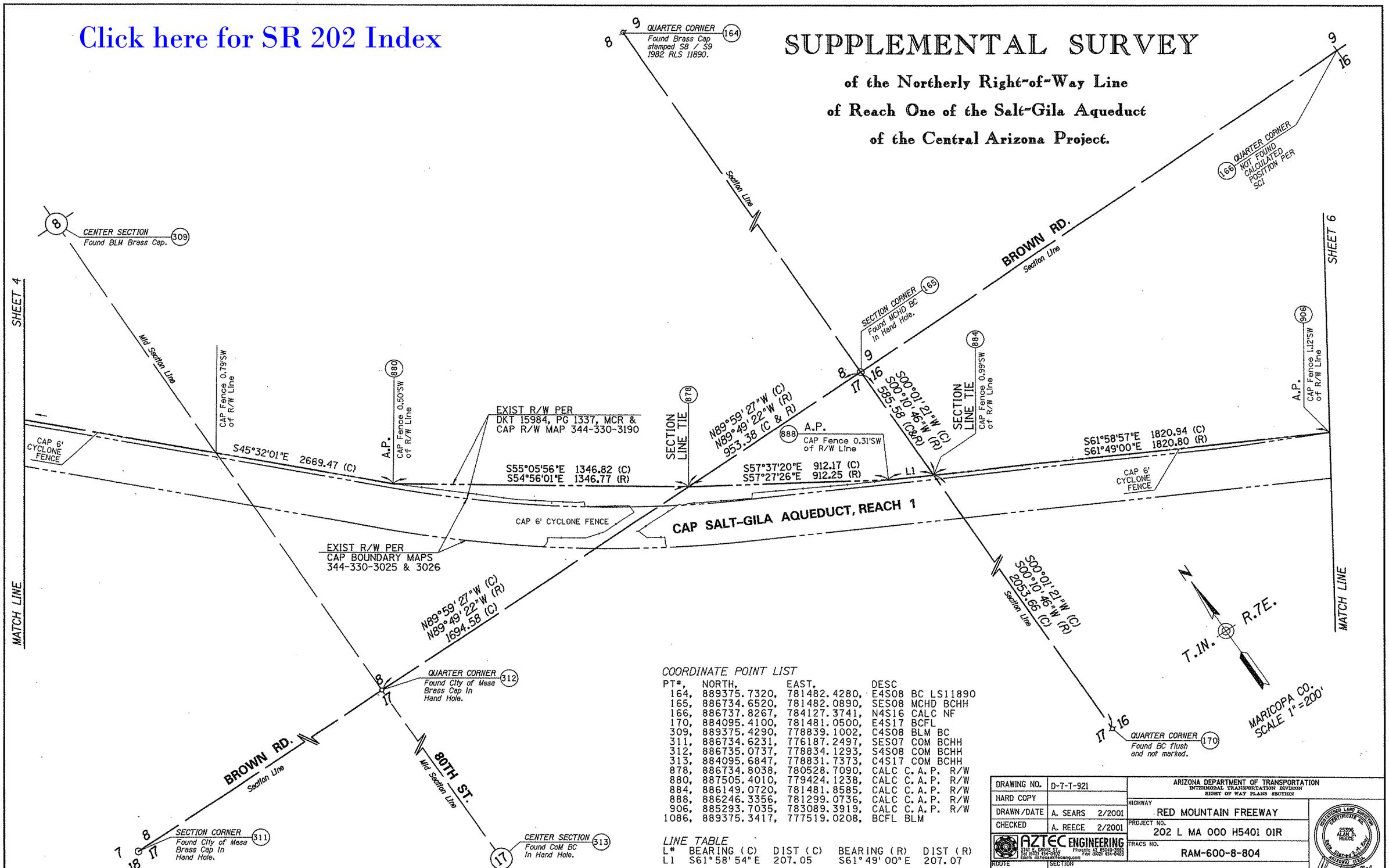

COORDINATE POINT LIST

PT#.	NORTH.	EAST.	DESC
164,	889375.7320,	781482.4280,	E4S08 BC LS11890
165,	886734.6520,	781482.0890,	SES08 MCHD BCHH
166,	886737.8267,	784127.3741,	N4S16 CALC NF
170,	884095.4100,	781481.0500,	E4S17 BCFL
309,	889375.4290,	778839.1002,	C4S08 BLM BC
311,	886734.6231,	776187.2497,	SES07 COM BCHH
312,	886735.0737,	778834.1293,	S4S08 COM BCHH
313,	884095.6847,	778831.7373,	C4S17 COM BCHH
878,	886734.8038,	780528.7090,	CALC C.A.P. R/W
880,	887505.4010,	779424.1238,	CALC C.A.P. R/W
884,	886149.0720,	781481.8585,	CALC C.A.P. R/W
888,	886246.3356,	781299.0736,	CALC C.A.P. R/W
906,	885293.7035,	783089.3919,	CALC C.A.P. R/W
1086,	889375.3417,	777519.0208,	BCFL BLM

LINE TABLE

L#	BEARING (C)	DIST (C)	BEARING (R)	DIST (R)
L1	S61°58'54"E	207.05	S61°49'00"E	207.07

DRAWING NO.	D-7-T-921	ARIZONA DEPARTMENT OF TRANSPORTATION INTERMODAL TRANSPORTATION DIVISION RIGHT OF WAY PLANS SECTION
HARD COPY		HIGHWAY: RED MOUNTAIN FREEWAY
DRAWN/DATE	A. SEARS 2/2001	
CHECKED	A. REECE 2/2001	PROJECT NO. 202 L MA 000 H5401 01R
AZTEC ENGINEERING 114 S. 54th DRIVE, STE. Phoenix, AZ 85043-3488 Tel (602) 254-0402 Fax (602) 254-0403 Email: aztecsec@aceng.com		TRACS NO. RAM-600-8-804
ROUTE SR202L	SECTION HIGLEY ROAD-U.S. 60	SHEET 5 OF 7

REGISTERED LAND SURVEYOR CERTIFICATE NO. 25396 ALAN D. REECE ARIZONA, U.S.A. Date Signed 2-14-2001

19 MAR 2001 f:\9953\04\cadd\dgn\202rw000.s05

SUPPLEMENTAL SURVEY

of the Northerly Right-of-Way Line of Reach One of the Salt-Gila Aqueduct of the Central Arizona Project.

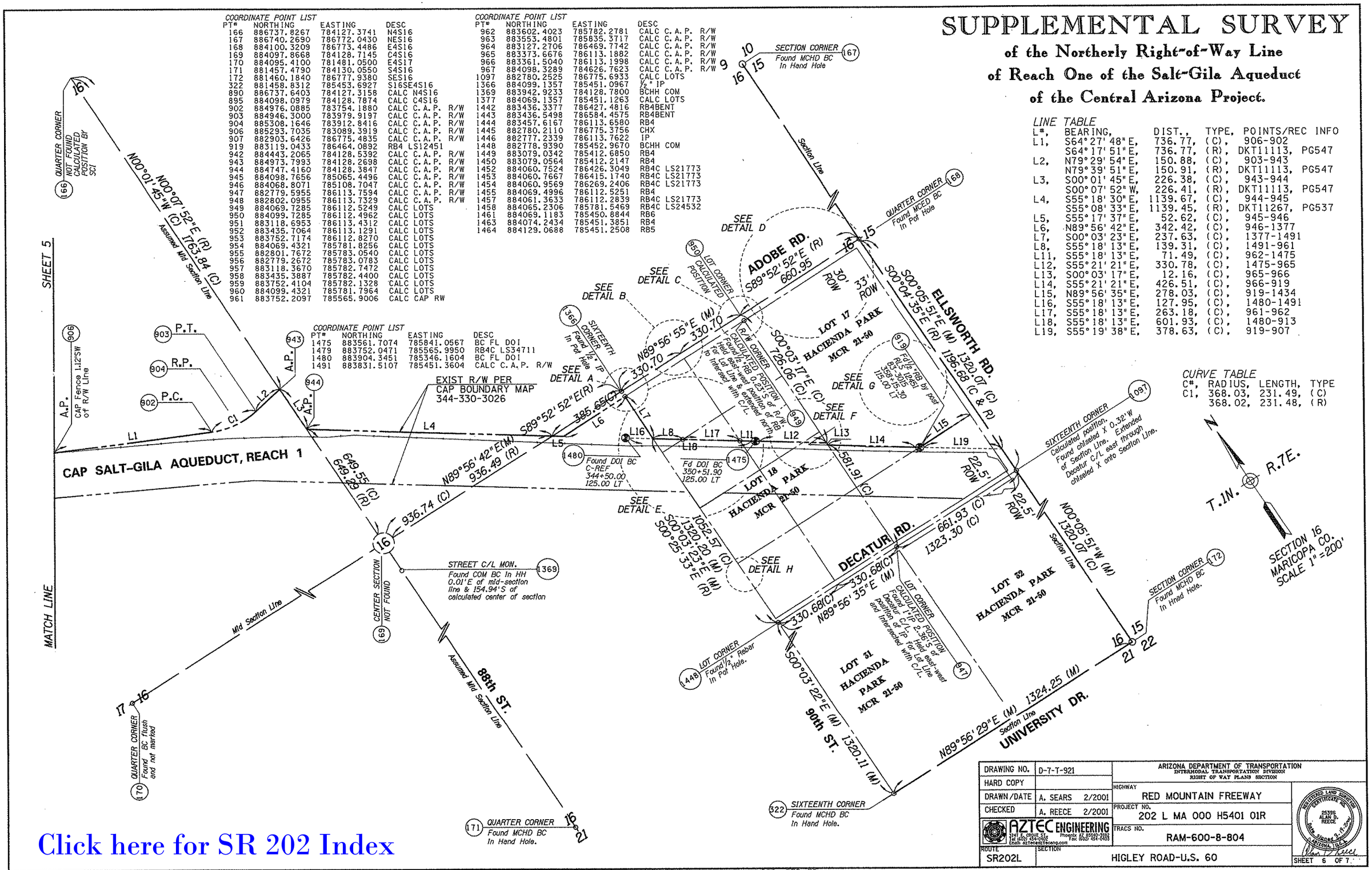

COORDINATE POINT LIST

PT#	NORTHING	EASTING	DESC
166	886737.8267	784127.3741	N4S16
167	886740.2690	786772.0430	NES16
168	884100.3209	786773.4486	E4S16
169	884097.8668	784128.7145	C4S16
170	884095.4100	781481.0500	E4S17
171	881457.4790	784130.0550	S4S16
172	881460.1840	786777.9380	SES16
322	881458.8312	785453.6927	S16SE4S16
890	886737.6403	784127.3158	CALC N4S16
895	884098.0979	784128.7874	CALC C4S16
902	884976.0885	783754.1880	CALC C.A.P. R/W
903	884946.3000	783979.9197	CALC C.A.P. R/W
904	885308.1646	783912.8416	CALC C.A.P. R/W
906	885293.7035	783089.3919	CALC C.A.P. R/W
907	882903.6426	786775.4835	CALC C.A.P. R/W
919	883119.0433	786464.0892	RB4 LS12451
942	884443.2065	784128.5392	CALC C.A.P. R/W
943	884973.7993	784128.2698	CALC C.A.P. R/W
944	884747.4160	784128.3847	CALC C.A.P. R/W
945	884098.7656	785065.4496	CALC C.A.P. R/W
946	884068.8071	785108.7047	CALC C.A.P. R/W
947	882779.5955	786113.7594	CALC C.A.P. R/W
948	882802.0955	786113.7329	CALC C.A.P. R/W
949	884069.7285	786112.5249	CALC LOTS
950	884099.7285	786112.4962	CALC LOTS
951	883118.6953	786113.4312	CALC LOTS
952	883435.7064	786113.1291	CALC LOTS
953	883752.7174	786112.8270	CALC LOTS
954	884069.4321	785781.8256	CALC LOTS
955	882801.7672	785783.0540	CALC LOTS
956	882779.2672	785783.0783	CALC LOTS
957	883118.3670	785782.7472	CALC LOTS
958	883435.3887	785782.4400	CALC LOTS
959	883752.4104	785782.1328	CALC LOTS
960	884099.4321	785781.7964	CALC LOTS
961	883752.2097	785565.9006	CALC CAP RW

COORDINATE POINT LIST

PT#	NORTHING	EASTING	DESC
962	883602.4023	785782.2781	CALC C.A.P. R/W
963	883553.4801	785835.3717	CALC C.A.P. R/W
964	883127.2706	786469.7742	CALC C.A.P. R/W
965	883373.6676	786113.1882	CALC C.A.P. R/W
966	883361.5040	786113.1998	CALC C.A.P. R/W
967	884098.3289	784626.7623	CALC C.A.P. R/W
1097	882780.2525	786775.6933	CALC LOTS
1366	884099.1357	785451.0967	1/2" IP
1369	883942.9233	784128.7800	BCHH COM
1377	884069.1357	785451.1263	CALC LOTS
1442	883436.3377	786427.4816	RB4BENT
1443	883436.5498	786584.4575	RB4BENT
1444	883457.6167	786113.6580	RB4
1445	882780.2110	786775.3756	CHX
1446	882777.2339	786113.7622	IP
1448	882778.9390	785452.9670	BCHH COM
1449	883079.0342	785412.6850	RB4
1450	883079.0564	785412.2147	RB4
1452	884060.7524	786426.3049	RB4C LS21773
1453	884060.7667	786415.1740	RB4C LS21773
1454	884060.9569	786269.2406	RB4C LS21773
1455	884069.4996	786112.5251	RB4
1457	884061.3633	786112.2839	RB4C LS21773
1458	884065.2306	785781.5469	RB4C LS24532
1461	884069.1183	785450.8844	RB6
1463	884074.2434	785451.3851	RB4
1464	884129.0688	785451.2508	RB5

COORDINATE POINT LIST

PT#	NORTHING	EASTING	DESC
1475	883561.7074	785841.0567	BC FL DOI
1479	883752.0471	785565.9950	RB4C LS34711
1480	883904.3451	785346.1604	BC FL DOI
1491	883831.5107	785451.3604	CALC C.A.P. R/W

LINE TABLE

L#,	BEARING,	DIST.,	TYPE,	POINTS/REC INFO
L1,	S64°27'48"E,	736.77,	(C),	906-902
	S64°17'51"E,	736.77,	(R),	DKT11113, PG547
L2,	N79°29'54"E,	150.88,	(C),	903-943
	N79°39'51"E,	150.91,	(R),	DKT11113, PG547
L3,	S00°01'45"E,	226.38,	(C),	943-944
	S00°07'52"W,	226.41,	(R),	DKT11113, PG547
L4,	S55°18'30"E,	1139.67,	(C),	944-945
	S55°08'33"E,	1139.45,	(R),	DKT11267, PG537
L5,	S55°17'37"E,	52.62,	(C),	945-946
L6,	N89°56'42"E,	342.42,	(C),	946-1377
L7,	S00°03'23"E,	237.63,	(C),	1377-1491
L8,	S55°18'13"E,	139.31,	(C),	1491-961
L11,	S55°18'13"E,	71.49,	(C),	962-1475
L12,	S55°21'21"E,	330.78,	(C),	1475-965
L13,	S00°03'17"E,	12.16,	(C),	965-966
L14,	S55°21'21"E,	426.51,	(C),	966-919
L15,	N89°56'35"E,	278.03,	(C),	919-1434
L16,	S55°18'13"E,	127.95,	(C),	1480-1491
L17,	S55°18'13"E,	263.18,	(C),	961-962
L18,	S55°18'13"E,	601.93,	(C),	1480-913
L19,	S55°19'38"E,	378.63,	(C),	919-907

CURVE TABLE

C#,	RADIUS,	LENGTH,	TYPE
C1,	368.03,	231.49,	(C)
	368.02,	231.48,	(R)

DRAWING NO.	D-7-T-921	ARIZONA DEPARTMENT OF TRANSPORTATION INTERMODAL TRANSPORTATION DIVISION RIGHT OF WAY PLANS SECTION	
HARD COPY		HIGHWAY	RED MOUNTAIN FREEWAY
DRAWN/DATE	A. SEARS 2/2001	PROJECT NO.	202 L MA 000 H5401 01R
CHECKED	A. REECE 2/2001	TRACS NO.	RAM-600-8-804
AZTEC ENGINEERING 3141 E. Grove St. Phoenix AZ 85040-3382 Tel (602) 454-0402 Fax (602) 454-0403 email: aztec@aztecengr.com			
ROUTE	SECTION		
SR202L	HIGLEY ROAD-U.S. 60		

REGISTERED LAND SURVEYOR CERTIFICATE NO. 25396 ALAN D. REECE Date Signed 2-14-2001 ARIZONA, U.S.A.

SHEET 6 OF 7

Click here for SR 202 Index

19 MAR 2001 f:\9953\04\cadd\dgn\202rw000.s06

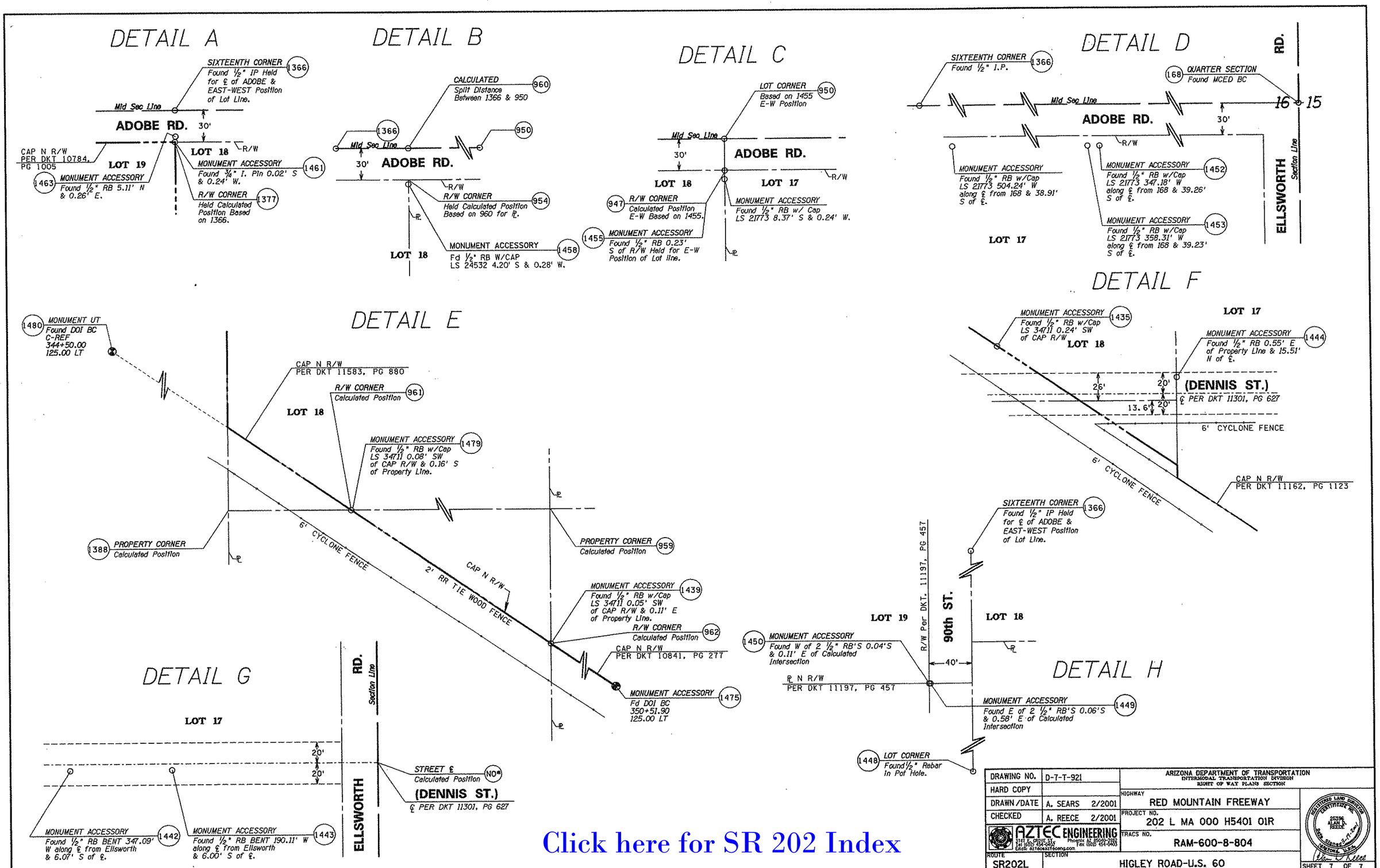

Click here for SR 202 Index

19 MAR 2001 f:\9953\04\cadd\dgn\202rw000.m07

SUPPLEMENTAL RESULTS OF SURVEY

THIS SURVEY SUPPLEMENTS THE RESULTS OF SURVEY AS
SHOWN ON PROJECT NO. RAM 600-8-705, 202L MA 017 H5379 01R
DATE: AUGUST 2001

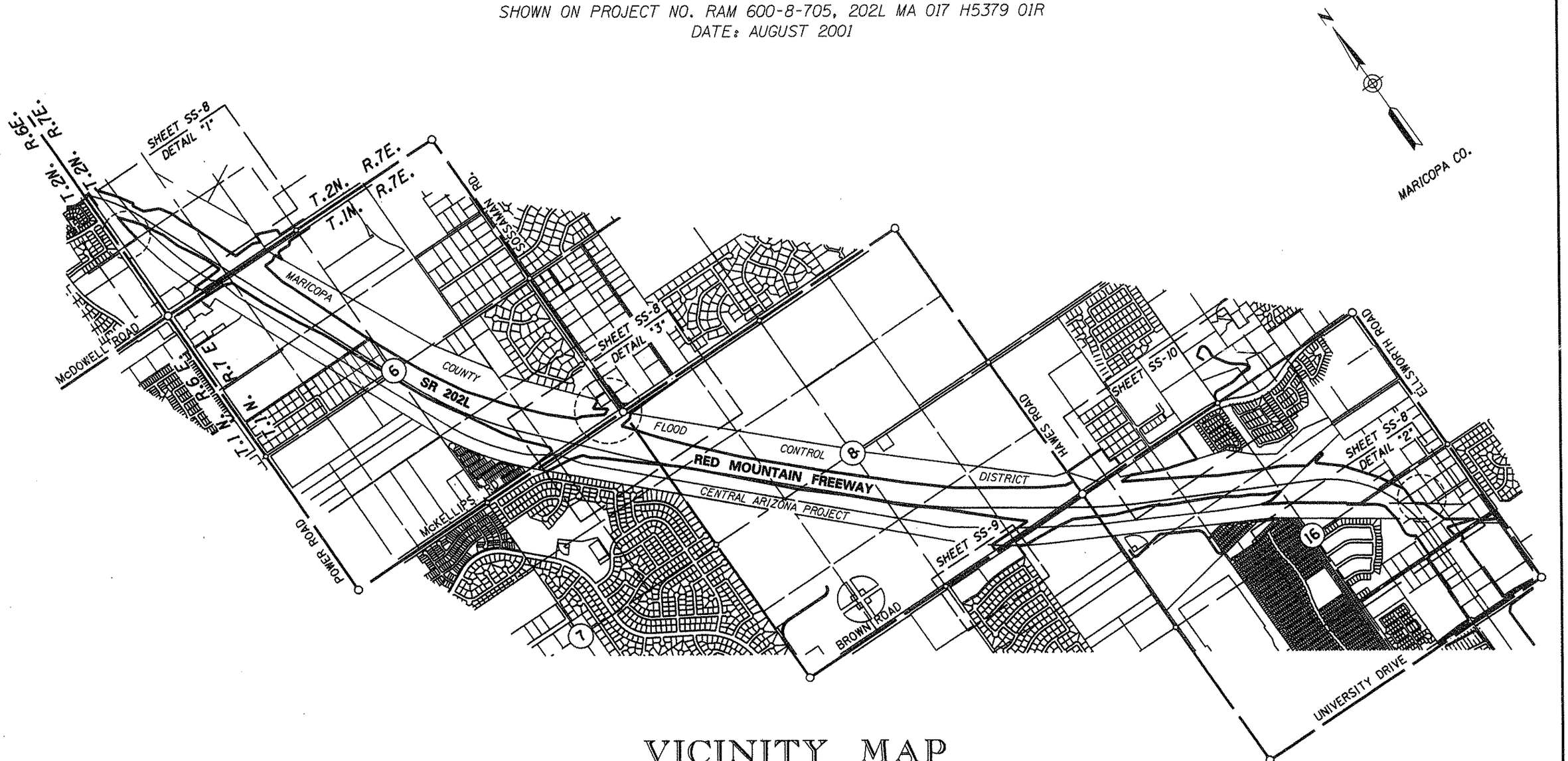

VICINITY MAP

0 400 800
Scale

...\202LRW000.RS00

CHANGE ORDER REVISIONS			
C.O. NO.	DATE	BY	DESCRIPTION OF REVISIONS

DRAWING NO.	D-7-T-921
SURVEY	
DRAWN/DATE	SNS / JAN. 05
ADOT REVIEW	B. GURNEY
GMTS 8828 NORTH CENTRAL AVENUE SUITE 202 PHOENIX, ARIZONA 85020	
ROUTE NO.: SR 202L	SECTION NAME: HIGLEY ROAD - US60

ARIZONA DEPARTMENT OF TRANSPORTATION
INTERMODAL TRANSPORTATION DIVISION
RIGHT OF WAY PLANS SECTION

HIGHWAY NAME: RED MOUNTAIN FREEWAY
FEDERAL IDENTIFICATION NO.: RAM 600-8-804
TRACS NO. 202L MA 000 H5401 01R

REGISTERED LAND SURVEYOR CERTIFICATE NO. 35870 JAMES R. TRUJILLO Date Signed 2-15-07 ARIZONA, U.S.A.

SHEET SS-8

Click here for SR 202 Index

SUPPLEMENTAL RESULTS OF SURVEY

THIS SURVEY SUPPLEMENTS THE RESULTS OF SURVEY AS
SHOWN ON PROJECT NO. RAM 600-8-705, 202L MA 017 H5379 01R
DATE: AUGUST 2001

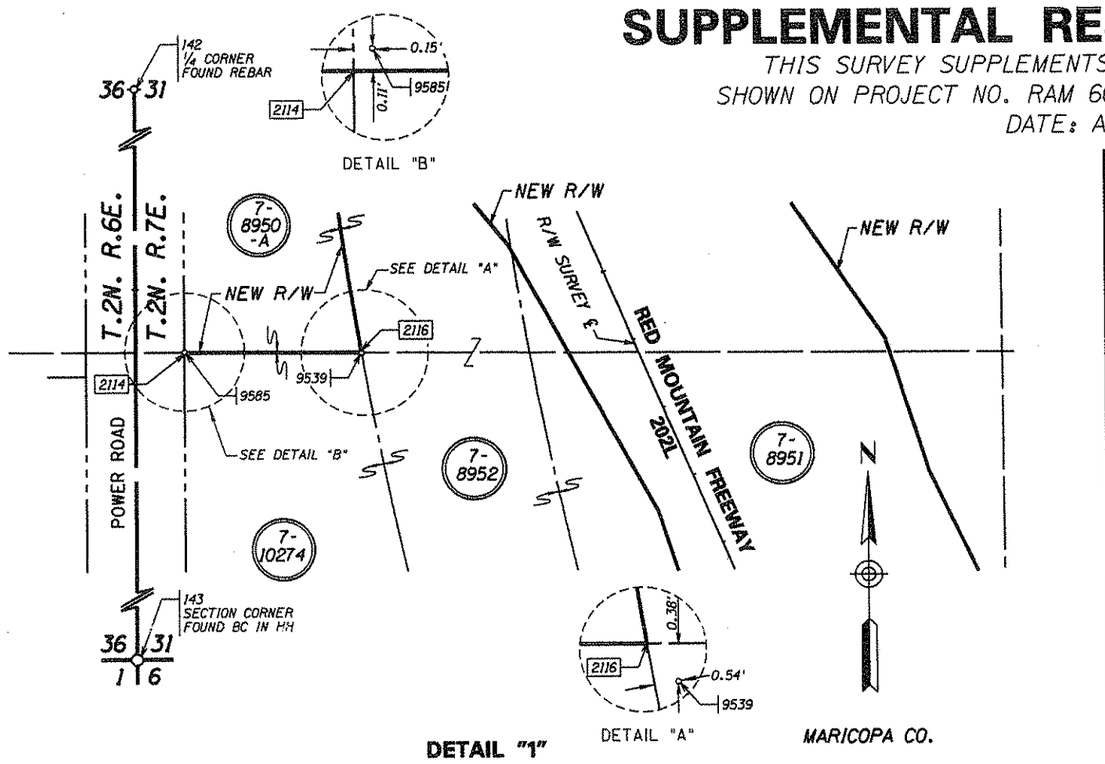

DETAIL "1"

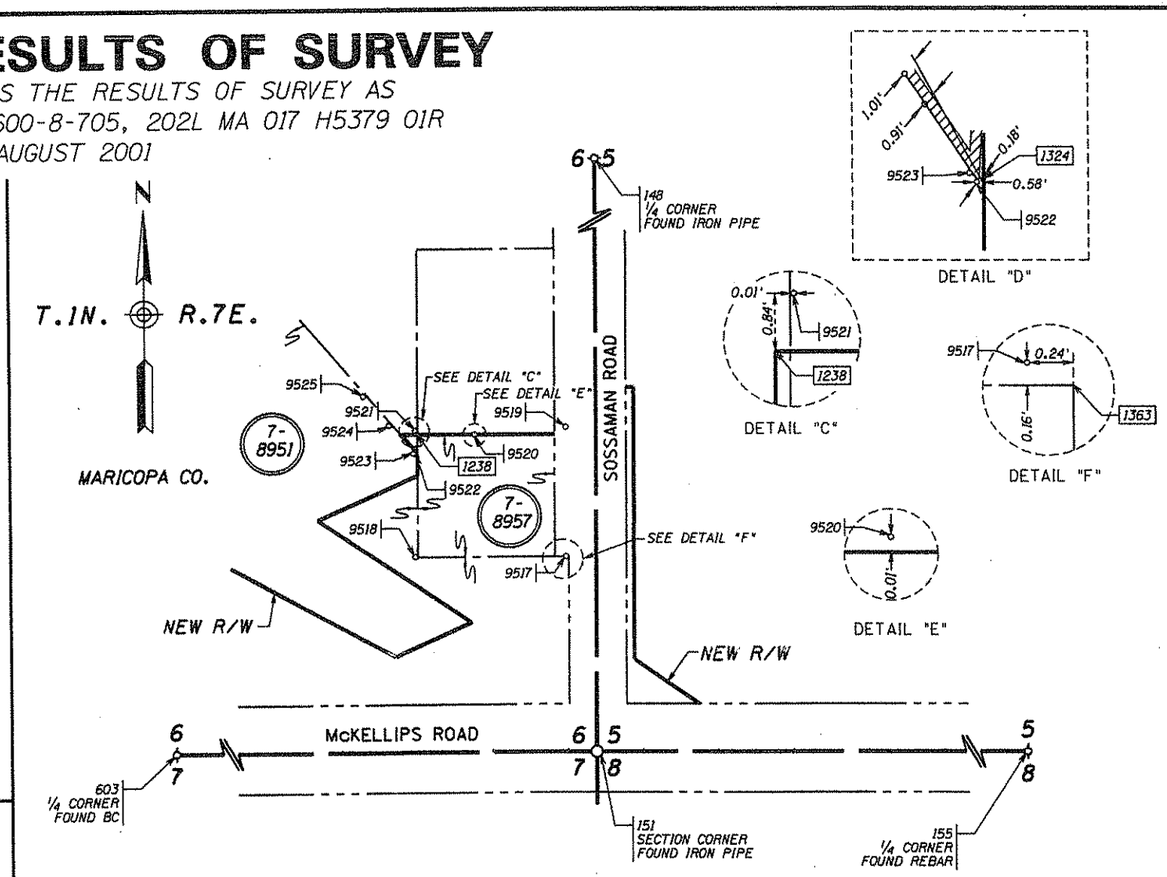

DETAIL "2"

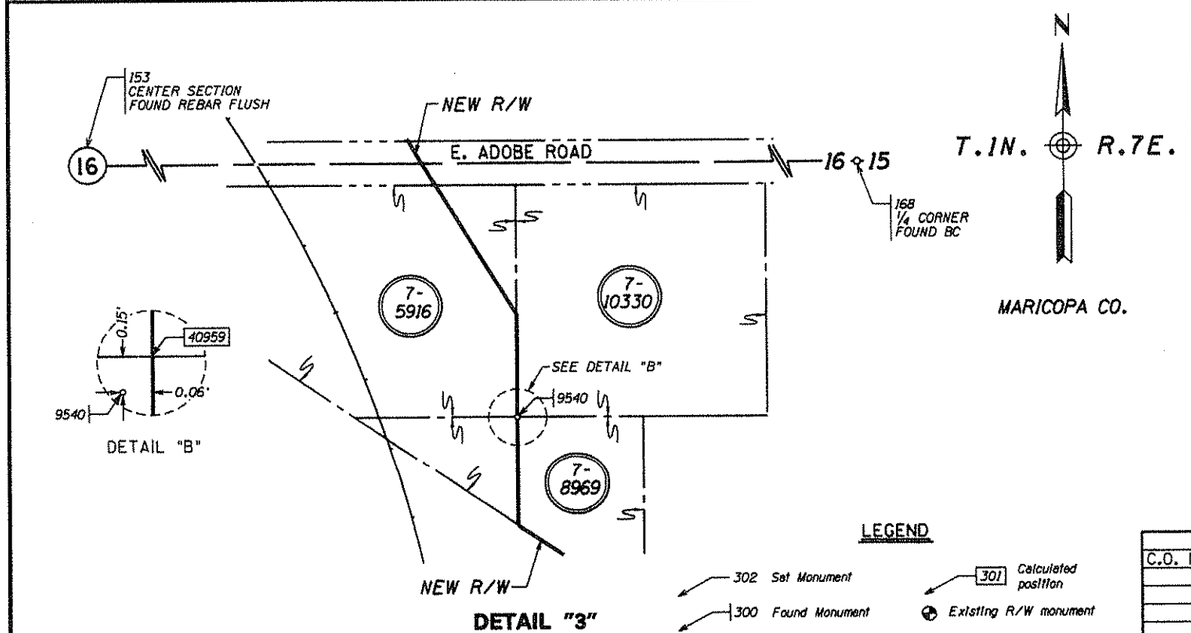

DETAIL "3"

SEE AZTEC ENGINEERING SUPPLEMENTAL SURVEY SHEET 7 OF 7 FOR MORE FOUND EVIDENCE IN THIS AREA.

Click here for SR 202 Index

FOUND MONUMENTATION			
PT.	NORTHING	EASTING	DESCRIPTION
142	900059.06150	771089.14210	½" REBAR
143	897418.99800	771090.29500	BC IN HH
148	894653.90600	776204.95200	1" IP 0.10' BELOW PAVEMENT
151	892015.37000	776201.14000	1" IP FLUSH
153	897392.06500	778846.90900	MCHD BC IN HH
155	892015.30700	778844.49600	½" REBAR IN POTHOLE
168	884100.32090	786773.44860	MCHD BC FLUSH
603	892009.93960	773561.30750	COM BC
9517	892280.95224	776161.28302	¾" IRON PIPE
9518	892280.74724	775961.54633	¾" IRON PIPE
9519	892456.57865	776161.62819	1" IRON PIPE
9520	892446.61179	776040.72692	WALL CORNER
9521	892447.55578	775961.77190	WALL CORNER
9522	892421.12689	775961.14705	WALL CORNER
9523	892421.36301	775959.94241	WALL CORNER
9524	892459.65360	775927.63166	WALL PT. ON LINE
9525	892499.59119	775893.75165	WALL PT. ON LINE
9539	898737.66060	771392.54772	½" REBAR w/ CAP ILLEGIBLE
9540	883752.25698	785782.07498	½" REBAR w/ CAP 19357
9585	898738.92510	771154.71849	½" REBAR NO TAG

CALCULATED POINTS			
PT.	NORTHING	EASTING	DESCRIPTION
1238	892446.71629	775961.76293	CALCED
1324	892420.71632	775961.72537	CALCED
1363	892280.42751	776161.52290	CALCED
2114	898738.81797	771154.71849	CALCED
2116	898738.04329	771391.93448	CALCED
40959	883752.41040	785782.13280	CALCED

0 50 100
Scale

...\202LRW000.RS09

CHANGE ORDER REVISIONS			
C.O. NO.	DATE	BY	DESCRIPTION OF REVISIONS

DRAWING NO.	D-7-T-921
SURVEY	
DRAWN/DATE	SNS / JAN. 05
ADOT REVIEW	B. GURNEY

GMTS 8828 NORTH CENTRAL AVENUE SUITE 200 PHOENIX, ARIZONA 85020

ARIZONA DEPARTMENT OF TRANSPORTATION
INTERMODAL TRANSPORTATION DIVISION
RIGHT OF WAY PLANS SECTION

HIGHWAY NAME: RED MOUNTAIN FREEWAY
FEDERAL IDENTIFICATION NO.: RAM 600-8-804
TRACS NO. 202L MA 000 H5401 01R
ROUTE NO.: SR 202L
SECTION NAME: HIGLEY ROAD - US60

REGISTERED LAND SURVEYOR CERTIFICATE NO. 35870 JAMES A. TRUJILLO Date Signed 2-15-07 ARIZONA, U.S.A.

SHEET SS-9

SUPPLEMENTAL RESULTS OF SURVEY

THIS SURVEY SUPPLEMENTS THE RESULTS OF SURVEY AS
SHOWN ON PROJECT NO. RAM 600-8-705, 202L MA 017 H5379 01R
DATE: AUGUST 2001

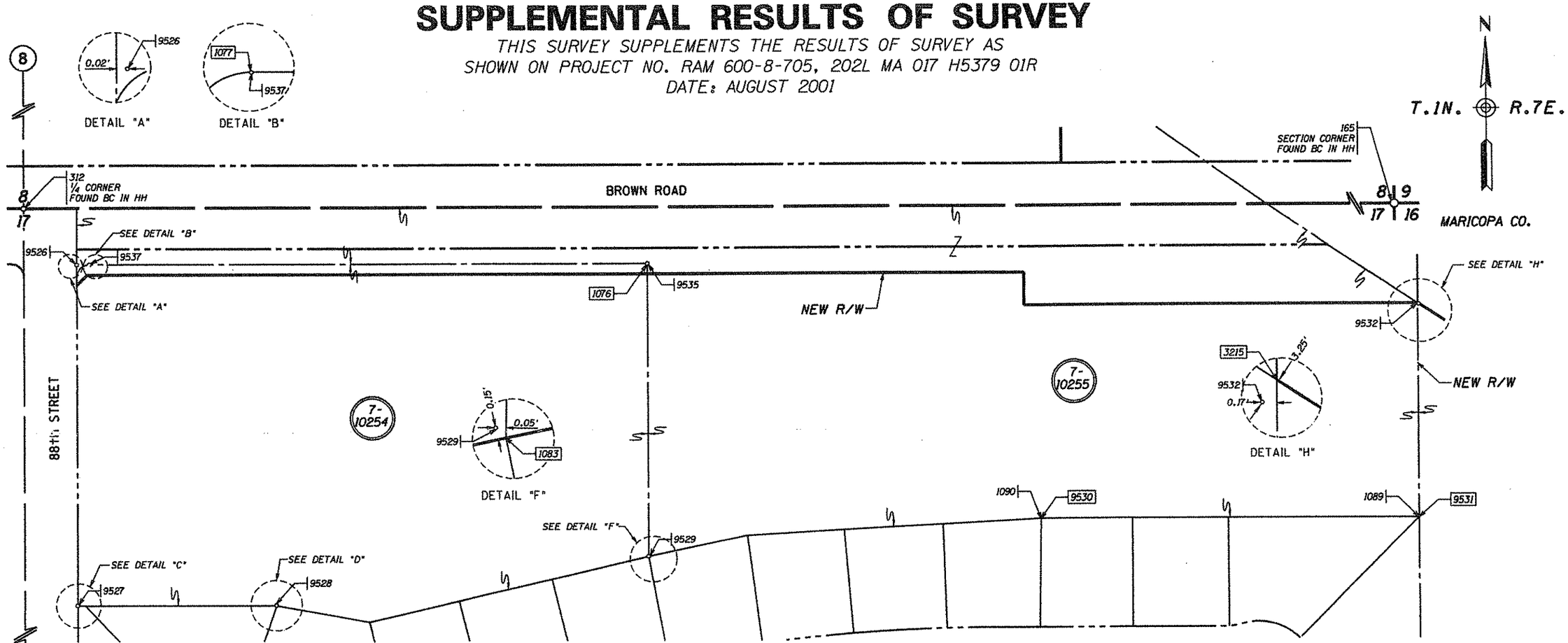

GILA RIDGE UNIT 1
BOOK 321 PAGE 39

CALCULATED POINTS			
PT.	NORTHING	EASTING	DESCRIPTION
1076	886679.97943	779426.16627	CALCED
1077	886680.06385	778896.06628	CALCED
1079	886349.00547	778883.75677	CALCED
1080	886348.82488	779072.98669	CALCED
1083	886395.37652	779425.90161	CALCED
1089	886430.97992	780157.91163	CALCED
1090	886431.24546	779799.77741	CALCED
3215	886638.27988	780158.04637	CALCED

FOUND MONUMENTATION			
PT.	NORTHING	EASTING	DESCRIPTION
165	886734.65200	781482.08900	MCDOT BC IN HH
312	886735.07370	778834.12930	COM BC IN HH
313	884095.68470	778831.73730	COM BC
9526	886680.05663	778884.09129	1/2" REBAR w/ CAP ILLEGIBLE
9527	886349.17580	778883.55490	CAP LS 11116
9528	886349.14151	779072.66227	CAP LS 11116
9529	886395.51264	779425.85508	5/8" REBAR
9530	886431.17760	779798.94960	WALL ANGLE PT.
9531	886430.46314	780156.90212	WALL PT. ON LINE
9532	886634.49880	780157.87439	1/2" REBAR w/ CAP ILLEGIBLE
9535	886679.99469	779426.14303	1/2" REBAR w/ CAP 19357
9537	886680.08879	778896.04624	1/2" REBAR BENT

Click here for SR 202 Index

0 25 50
Scale

...\202LRV000.RS10

LEGEND

302 Set Monument
300 Found Monument
301 Calculated position
Existing R/W monument

CHANGE ORDER REVISIONS			
C.O. NO.	DATE	BY	DESCRIPTION OF REVISIONS

DRAWING NO.	D-7-T-921
SURVEY	
DRAWN/DATE	SNS / JAN. 05
ADOT REVIEW	B. GURNEY
GMTS 8828 NORTH CENTRAL AVENUE SUITE 282 PHOENIX, ARIZONA 85020	
ROUTE NO.: SR 202L	SECTION NAME: HIGLEY ROAD - US60

ARIZONA DEPARTMENT OF TRANSPORTATION
INTERMODAL TRANSPORTATION DIVISION
RIGHT OF WAY PLANS SECTION

HIGHWAY NAME: RED MOUNTAIN FREEWAY
FEDERAL IDENTIFICATION NO.: RAM 600-8-804
TRACS NO. 202L MA 000 H5401 01R

REGISTERED LAND SURVEYOR CERTIFICATE NO. 35870 MARK R. TRUJILLO Date Signed 2-15-07 ARIZONA U.S.A.

SHEET SS-10

SUPPLEMENTAL RESULTS OF SURVEY

THIS SURVEY SUPPLEMENTS THE RESULTS OF SURVEY AS
SHOWN ON PROJECT NO. RAM 600-8-705, 202L MA 017 H5379 01R
DATE: AUGUST 2001

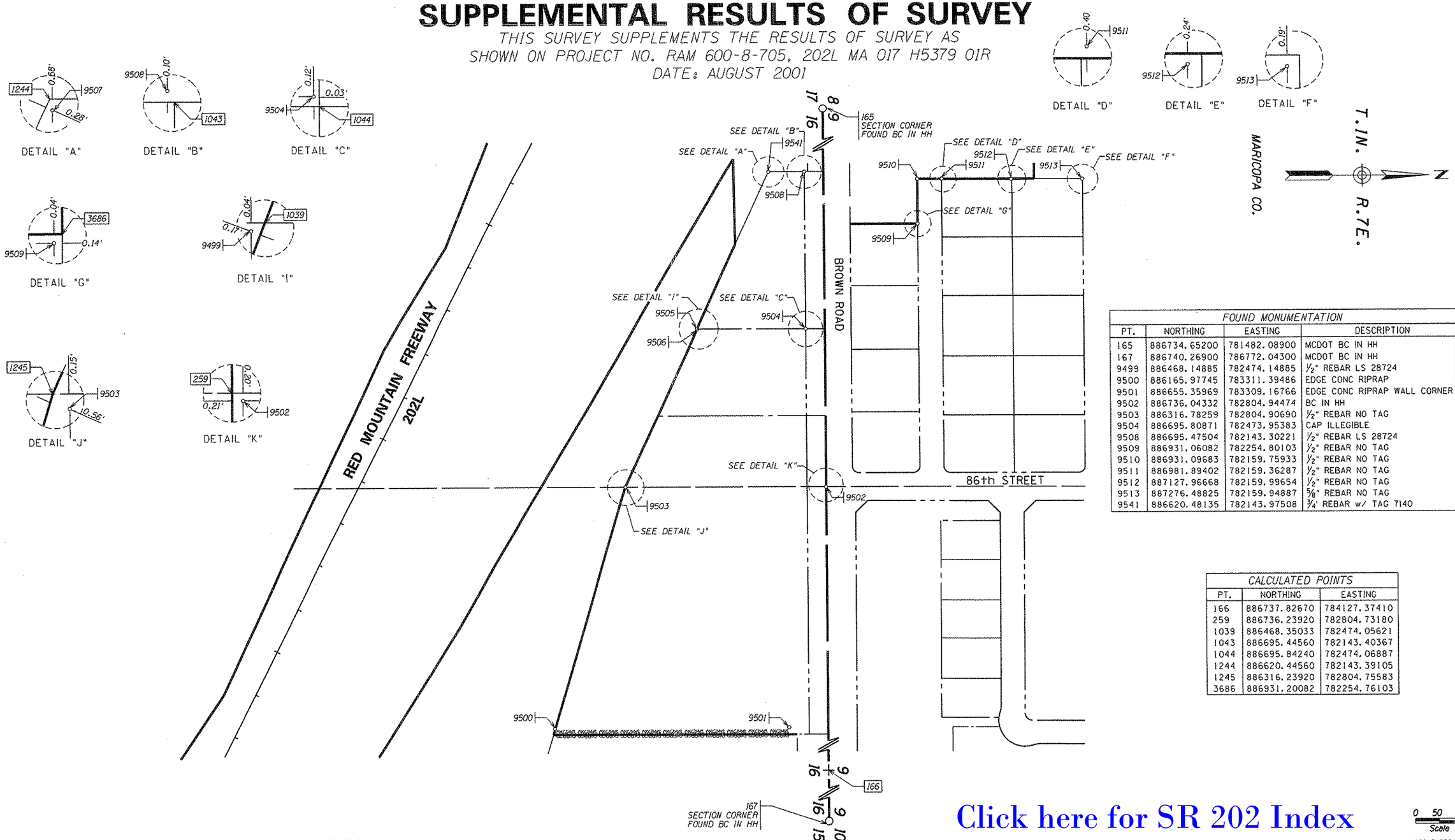

FOUND MONUMENTATION			
PT.	NORTHING	EASTING	DESCRIPTION
165	886734.65200	781482.08900	MCDOT BC IN HH
167	886740.26900	786772.04300	MCDOT BC IN HH
9499	886468.14885	782474.14885	½" REBAR LS 28724
9500	886165.97745	783311.39486	EDGE CONC RIPRAP
9501	886655.35969	783309.16766	EDGE CONC RIPRAP WALL CORNER
9502	886736.04332	782804.94474	BC IN HH
9503	886316.78259	782804.90690	½" REBAR NO TAG
9504	886695.80871	782473.95383	CAP ILLEGIBLE
9508	886695.47504	782143.30221	½" REBAR LS 28724
9509	886931.06082	782254.80103	½" REBAR NO TAG
9510	886931.09683	782159.75933	½" REBAR NO TAG
9511	886981.89402	782159.36287	½" REBAR NO TAG
9512	887127.96668	782159.99654	½" REBAR NO TAG
9513	887276.48825	782159.94887	⅝" REBAR NO TAG
9541	886620.48135	782143.97508	¾' REBAR w/ TAG 7140

CALCULATED POINTS		
PT.	NORTHING	EASTING
166	886737.82670	784127.37410
259	886736.23920	782804.73180
1039	886468.35033	782474.05621
1043	886695.44560	782143.40367
1044	886695.84240	782474.06887
1244	886620.44560	782143.39105
1245	886316.23920	782804.75583
3686	886931.20082	782254.76103

Click here for SR 202 Index

0 50 100
Scale

...\202LRW000.RS11

LEGEND

302 Set Monument
300 Found Monument
301 Calculated position
Existing R/W monument

CHANGE ORDER REVISIONS			
C.O. NO.	DATE	BY	DESCRIPTION OF REVISIONS
----	06-08-09	JPT	Revised Detail "I"

DRAWING NO.	D-7-T-921
SURVEY	
DRAWN/DATE	SNS / JAN. 05
ADOT REVIEW	B. GURNEY

GMTS 8828 NORTH CENTRAL AVENUE SUITE 202 PHOENIX, ARIZONA 85020

ARIZONA DEPARTMENT OF TRANSPORTATION
INTERMODAL TRANSPORTATION DIVISION
RIGHT OF WAY PLANS SECTION

HIGHWAY NAME: RED MOUNTAIN FREEWAY
FEDERAL IDENTIFICATION NO.: RAM 600-8-804
TRACS NO. 202L MA 000 H5401 01R
ROUTE NO.: SR 202L
SECTION NAME: HIGLEY ROAD - US60

REGISTERED LAND SURVEYOR CERTIFICATE NO. 35870 JAMES P. TRUJILLO Date Signed 6-30-09 ARIZONA, U.S.A. Expires 12/31/2009

SHEET SS-15

SUPPLIMENTAL RESULTS OF SURVEY

THIS SURVEY SUPPLEMENTS THE RESULTS OF SURVEY
SHOWN ON PROJECT NO. RAM 600-8-705, 202L MA 017 H5379 01R
DATE: AUGUST 2001

FINAL PLAT OF APACHE MANOR
BOOK 577 PAGE 25

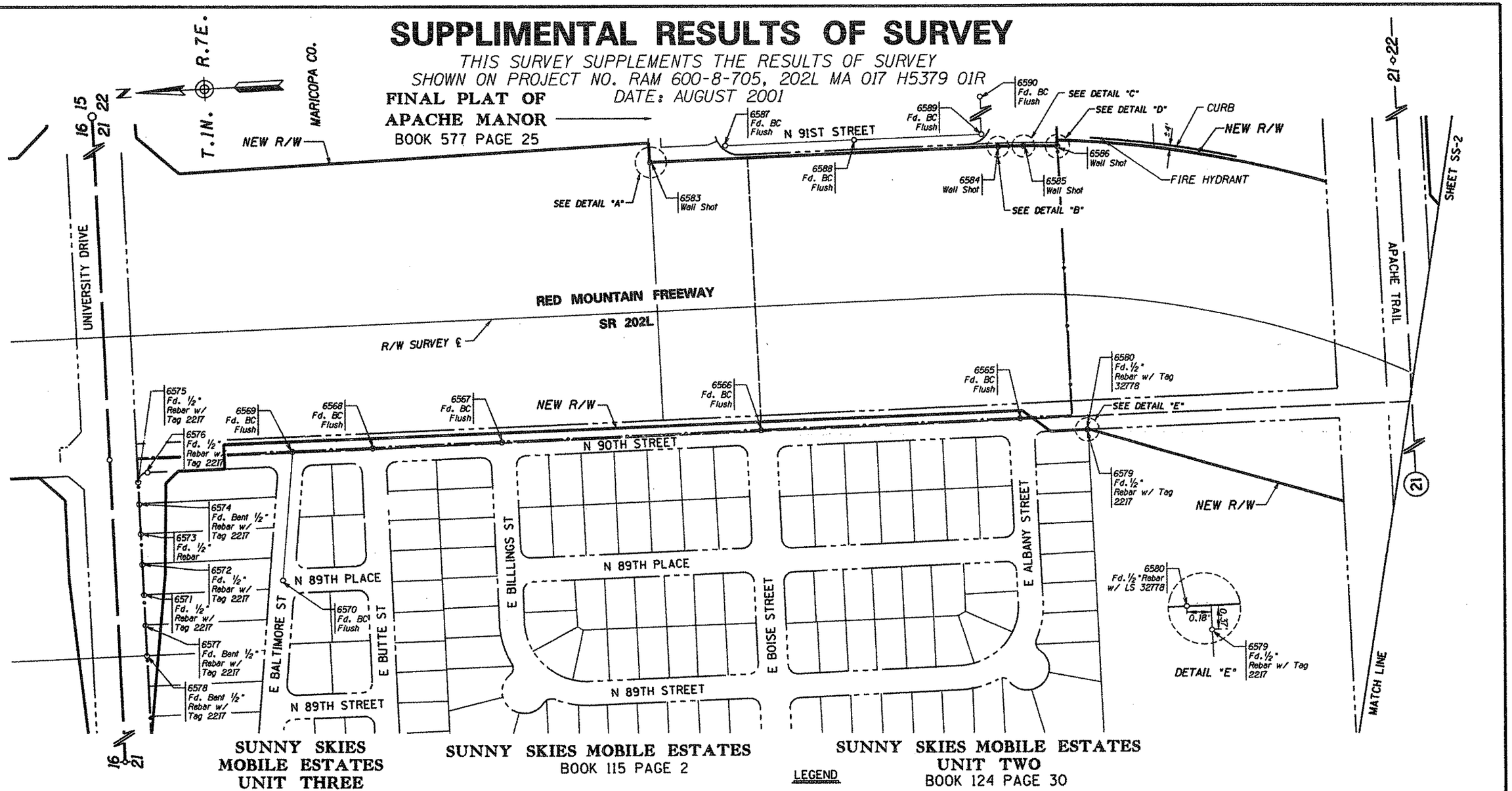

LEGEND

302 Set Monument
300 Found Monument
301 Calculated position
NF = Not Found
= Existing Wall

Click here for SR 202 Index

0 50 100
Scale

...\202LRW000.RS12

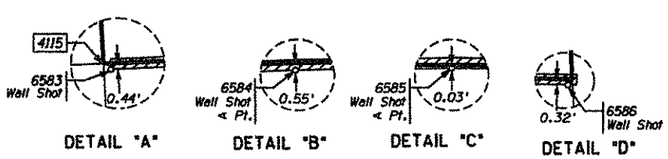

CHANGE ORDER REVISIONS			
C.O. NO.	DATE	BY	DESCRIPTION OF REVISIONS

DRAWING NO.	D-7-T-921
SURVEY	SEE NOTE
DRAWN/DATE	SNS 12-04
ADOT REVIEW	B. GURNEY
GMTS 8828 NORTH CENTRAL AVENUE SUITE 202 PHOENIX, ARIZONA 85020 200001	
ROUTE NO.: SR 202L	SECTION NAME: Higley Road - US 60

ARIZONA DEPARTMENT OF TRANSPORTATION
INTERMODAL TRANSPORTATION DIVISION
RIGHT OF WAY PLANS SECTION

HIGHWAY NAME: RED MOUNTAIN FREEWAY
FEDERAL IDENTIFICATION NO.: RAM 600-8-804
TRACS NO. 202L MA 000 H5401 01R

REGISTERED LAND SURVEYOR
JOHN A. HULSELLO
CORPORATION NO. 35876
Date Signed 2-15-07
ARIZONA, U.S.A.

SHEET SS-12

SUPPLIMENTAL RESULTS OF SURVEY

THIS SURVEY SUPPLEMENTS THE RESULTS OF SURVEY
SHOWN ON PROJECT NO. RAM 600-8-705, 202L MA 017 H5379 01R
DATE: AUGUST 2001

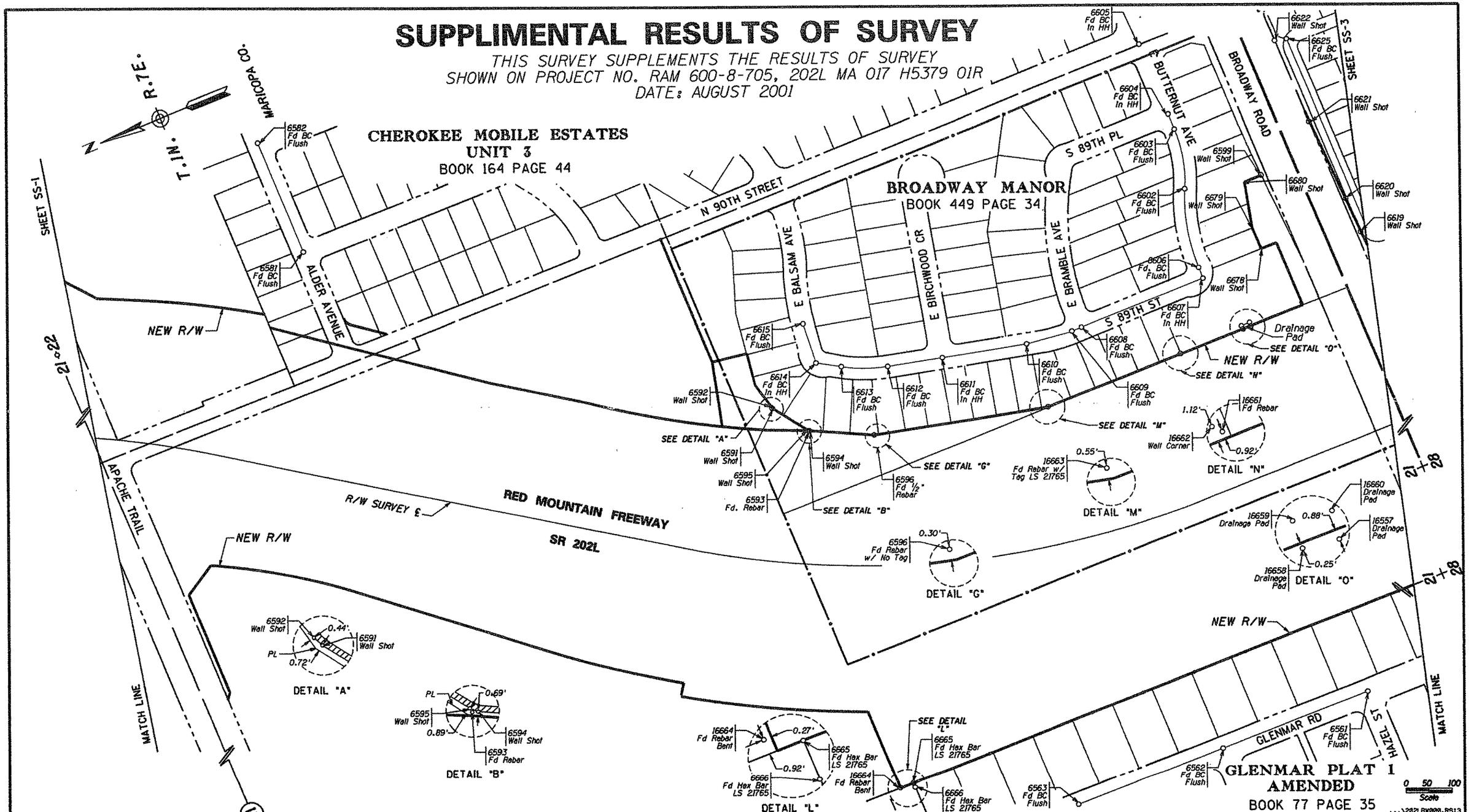

LEGEND

302 Set Monument
300 Found Monument
301 Calculated position
PL = Property Line
Block Wall

Click here for SR 202 Index

CHANGE ORDER REVISIONS			
C.O. NO.	DATE	BY	DESCRIPTION OF REVISIONS

DRAWING NO.	D-7-T-921
SURVEY	SEE NOTE
DRAWN/DATE	SNS 12-04
ADOT REVIEW	B. GURNEY

GMTS 8228 NORTH CENTRAL AVENUE SUITE 202 PHOENIX, ARIZONA 85020 200001

ARIZONA DEPARTMENT OF TRANSPORTATION
INTERMODAL TRANSPORTATION DIVISION
RIGHT OF WAY PLANS SECTION

HIGHWAY NAME: RED MOUNTAIN FREEWAY
FEDERAL IDENTIFICATION NO.: RAM 600-8-804
TRACS NO. 202L MA 000 H5401 01R
ROUTE NO.: SR 202L
SECTION NAME: Higley Road - US 60
SHEET SS-13

Click here for SR 202 Index

SUPPLEMENTAL RESULTS OF SURVEY

THIS SURVEY SUPPLEMENTS THE RESULTS OF SURVEY
SHOWN ON PROJECT NO. RAM 600-8-705, 202L MA 017 H5379 01R
DATE: AUGUST 2001

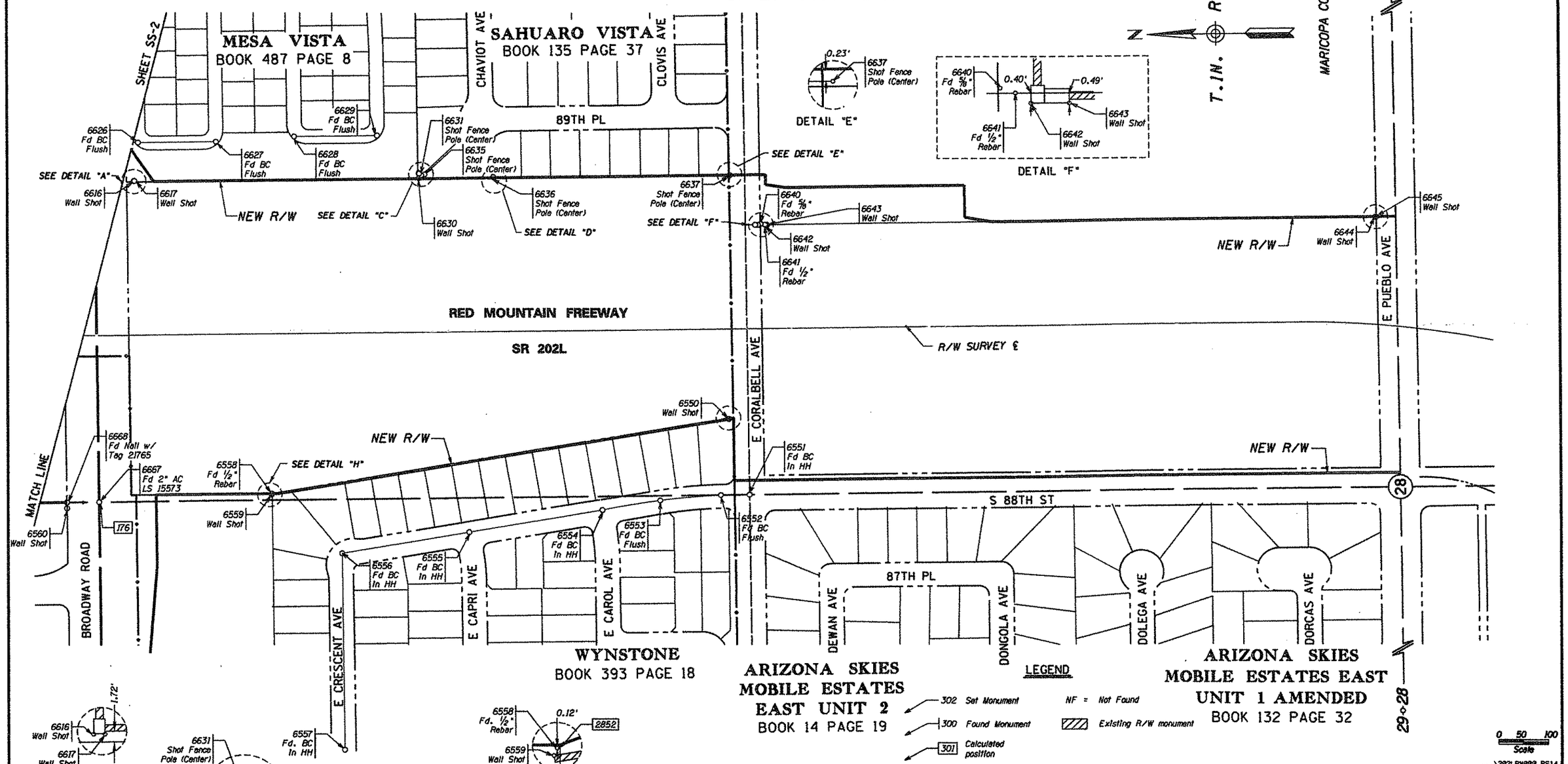

CHANGE ORDER REVISIONS			
C.O. NO.	DATE	BY	DESCRIPTION OF REVISIONS

DRAWING NO.	D-7-T-921
SURVEY	SEE NOTE
DRAWN/DATE	SNS 12-04
ADOT REVIEW	B. GURNEY
GMT8	8828 NORTH CENTRAL AVENUE SUITE 202 PHOENIX, ARIZONA 85020 200001
ROUTE NO.: SR 202L	SECTION NAME: Higley Road - US 60

ARIZONA DEPARTMENT OF TRANSPORTATION
INTERMODAL TRANSPORTATION DIVISION
RIGHT OF WAY PLANS SECTION

HIGHWAY NAME: RED MOUNTAIN FREEWAY
FEDERAL IDENTIFICATION NO.: RAM 600-8-804
TRACS NO. 202L MA 000 H5401 01R

SHEET SS-14

SUPPLIMENTAL RESULTS OF SURVEY

THIS SURVEY SUPPLEMENTS THE RESULTS OF SURVEY
SHOWN ON PROJECT NO. RAM 600-8-705, 202L MA 017 H5379 01R
DATE: AUGUST 2001

MISCELLANEOUS MONUMENTATION

PT.	NORTHING	EASTING	DESCRIPTION
6551	874857.86334	784119.42740	Found C.O.M. BC In HH
6552	874915.78479	784119.44748	Found C.O.M. BC Flush
6553	875039.54025	784109.83082	Found C.O.M. BC Flush
6554	875157.12555	784091.38934	Found C.O.M. BC In HH
6555	875427.21669	784049.15348	Found C.O.M. BC In HH
6556	875686.12852	784008.57921	Found C.O.M. BC In HH
6557	875686.53921	783598.34615	Found C.O.M. BC In HH
6558	875826.10250	784133.46859	Found ½" Bent Rebar No Tag
6561	876479.74369	783940.73744	Found Maricopa County BC Flush
6562	876817.96177	783941.31754	Found Maricopa County BC Flush
6563	877156.10599	783942.03236	Found Maricopa County BC Flush
6565	879613.85090	785451.65489	Found Maricopa County BC Flush
6566	880139.03215	785452.19363	Found Maricopa County BC Flush
6567	880664.08999	785452.60797	Found Maricopa County BC Flush
6568	880926.56521	785453.01380	Found Maricopa County BC Flush
6569	881088.64505	785453.28158	Found Maricopa County BC Flush
6570	881120.86970	785186.66622	Found Maricopa County BC Flush
6571	881403.55557	785169.66617	Found ½" Rebar w/ Tag" 2217
6572	881403.65496	785232.66367	Found ½" Rebar w/ Tag" 2217
6573	881403.79689	785295.78571	Found ½" Rebar w/ No TAG
6574	881403.84397	785358.71059	Found ½" Bent Rebar w/ TAG" 2217
6575	881403.81410	785403.61232	Found ½" Rebar w/ Tag" 2217
6576	881383.96778	785423.69029	Found ½" Rebar w/ Tag" 2217
6577	881403.47795	785106.74051	Found ½" Bent Rebar w/ Tag" 2217
6578	881403.48856	785043.74459	Found ½" Bent Rebar w/ Tag" 2217
6579	879478.95734	785421.06932	Found ½" Rebar w/ Tag" 2217
6580	879479.16245	785421.52783	Found ½" Rebar w/ Tag" LS 32778
6581	878239.21078	785714.35414	Found BC Flush
6582	878239.25469	785974.43269	Found BC Flush
6587	880181.29529	786041.30592	Found Maricopa County BC Flush
6588	879921.27232	786040.81946	Found Maricopa County BC Flush
6589	879661.27480	786040.35277	Found Maricopa County BC Flush
6590	879661.84090	786571.19519	Found Maricopa County BC Flush
6593	877377.78627	784932.91323	Found ½" Rebar w/ No Tag
6596	877250.53414	784871.23273	Found ½" Rebar w/ No Tag
6602	876419.29511	785118.15052	Found Maricopa County BC Flush
6603	876389.93778	785247.10315	Found Maricopa County BC Flush
6604	876389.86235	785282.25634	Found Maricopa County BC In HH
6605	876389.64294	785447.21356	Found Maricopa County BC In HH
6606	876458.41489	784945.33264	Found Maricopa County BC Flush
6607	876458.45663	784920.41829	Found Maricopa County BC In HH
6608	876743.89433	784920.14350	Found Maricopa County BC In HH
6609	876766.46958	784920.19044	Found Maricopa County BC Flush
6610	876867.95538	784931.74328	Found Maricopa County BC Flush
6611	877048.97986	784973.56066	Found Maricopa County BC In HH
6612	877165.44931	785000.43853	Found Maricopa County BC Flush
6613	877258.37687	785037.73701	Found Maricopa County BC Flush
6614	877305.95722	785065.97888	Found Maricopa County BC In HH
6615	877298.87848	785156.91383	Found Maricopa County BC Flush
6625	876088.59467	785336.88268	Found C.O.M. BC Flush
6626	876088.58119	784864.11970	Found C.O.M. BC Flush
6627	875929.84527	784864.06250	Found C.O.M. BC Flush
6628	875770.95817	784873.39235	Found C.O.M. BC Flush
6629	875603.11685	784873.44567	Found C.O.M. BC Flush
6640	874827.35852	784680.89729	Found ⅝" Rebar w/ No Tag
6641	874818.68673	784679.48070	Found ½" Rebar w/ No Tag
6665	877468.04520	784122.72180	Found Hex Bar LS 21765
6666	877468.25130	784112.72752	Found Hex Bar LS 21765
6667	876177.64370	784119.88700	Fouind 2" AC LS 15573 S ¼ Sec
6668	876242.74029	784119.99595	Found Nail w/ Tag LS 21765
16657	876402.84487	784782.70403	Drainage Pad
16658	876420.82526	784783.37192	Drainage Pad
16659	876421.42452	784791.36462	Drainage Pad
16660	876402.18865	784791.35185	Drainage Pad
16661	876567.52086	784784.81961	Found ½" Rebar w/ No Tag
16663	876878.43883	784785.05261	Found ½" Rebar w/ Tag 21765
16664	877498.45200	784123.71379	Found ½" Rebar Bent

CALCULATED POINTS

PT.	NORTHING	EASTING	DESCRIPTION
1016	876259.00037	785391.68479	Calculated Point
2321	876253.38750	785081.29200	Calculated Point
2361	876103.21150	784888.15670	Calculated Point
4115	880336.15330	786014.44041	Calculated Point
4117	879509.39978	786007.49686	Calculated Point
4184	876878.31700	784784.50200	Calculated Point
4190	877432.82500	785009.85500	Calculated Point
4191	877378.25800	784932.34700	Calculated Point
4192	877250.62800	784870.94900	Calculated Point

WALL ANGLE POINTS

PT.	NORTHING	EASTING	DESCRIPTION
6550	874897.02343	784276.99354	Shot Wall Corner
6559	875826.76324	784131.43216	Shot Wall Corner
6560	876242.76751	784107.70619	Shot Wall Corner
6583	880334.72468	786014.00341	Shot Wall Corner
6584	879629.13996	786012.55954	Shot Wall Angle Point
6585	879578.04789	786011.53129	Shot Wall Angle Point
6586	879509.45475	786007.18175	Shot Wall End
6591	877432.02504	785009.60011	Shot Wall Column
6592	877432.59792	785010.80128	Shot Wall Column
6594	877377.02266	784932.52290	Shot Wall Column
6595	877377.93903	784933.44432	Shot Wall Column
6599	876254.07917	785082.76064	Shot Wall Corner
6616	876098.36145	784784.79649	Shot Wall Column
6617	876097.02239	784784.89123	Shot Wall Column
6619	876104.27256	784885.84979	Shot Wall Angle Point
6620	876105.48657	784966.55185	Shot Wall Angle Point
6621	876113.55549	785151.47509	Shot Wall Angle Point
6622	876113.69756	785342.86937	Shot Wall Angle Point
6630	875519.16817	784784.20349	Shot Wall Column
6631	875518.83216	784793.52186	Shot Chain Link Fence End
6635	875507.48449	784791.67429	Shot Chain Link Fence Angle Point
6636	875367.77806	784784.30186	Shot Chain Link Fence Angle Point
6637	874887.79116	784782.52739	Shot Chain Link Fence Corner
6642	874816.56585	784679.10863	Shot Wall Column
6643	874814.61722	784679.02128	Shot Column Corner
6644	873579.42771	784679.06475	Shot Column Corner
6645	873578.19646	784679.08042	Shot Wall Corner
6678	876316.65608	784932.82885	Shot Wall Corner
6679	876316.92941	784981.99184	Shot Wall Angle Point
6680	876293.08721	785082.21184	Shot Wall Corner
16662	876568.12036	784785.01795	Shot Wall Corner

Click here for SR 202 Index

...\202LRV000.RS15

CHANGE ORDER REVISIONS

C.O. NO.	DATE	BY	DESCRIPTION OF REVISIONS

DRAWING NO.	D-7-T-921
SURVEY	SEE NOTE
DRAWN/DATE	SNS 12-04
ADOT REVIEW	B. GURNEY

GMTS 8828 NORTH CENTRAL AVENUE SUITE 202 PHOENIX, ARIZONA 85020 200001

ROUTE NO.: SR 202L

SECTION NAME: Higley Road - US 60

ARIZONA DEPARTMENT OF TRANSPORTATION
INTERMODAL TRANSPORTATION DIVISION
RIGHT OF WAY PLANS SECTION

HIGHWAY NAME: RED MOUNTAIN FREEWAY

FEDERAL IDENTIFICATION NO.: RAM 600-8-804

TRACS NO. 202L MA 000 H5401 01R

REGISTERED LAND SURVEYOR CERTIFICATE NO. 26870 JACK D. TRUJILLO Date Signed 2-16-07 ARIZONA U.S.A.

SHEET SS-15

Click here for SR 202 Index

SUPPLEMENTAL RESULTS OF SURVEY

THIS SURVEY SUPPLEMENTS THE RESULTS OF SURVEY AS SHOWN ON PROJECT NO. RAM 600-8-705, 202L MA 017 H5379 01R DATED AUGUST 2001

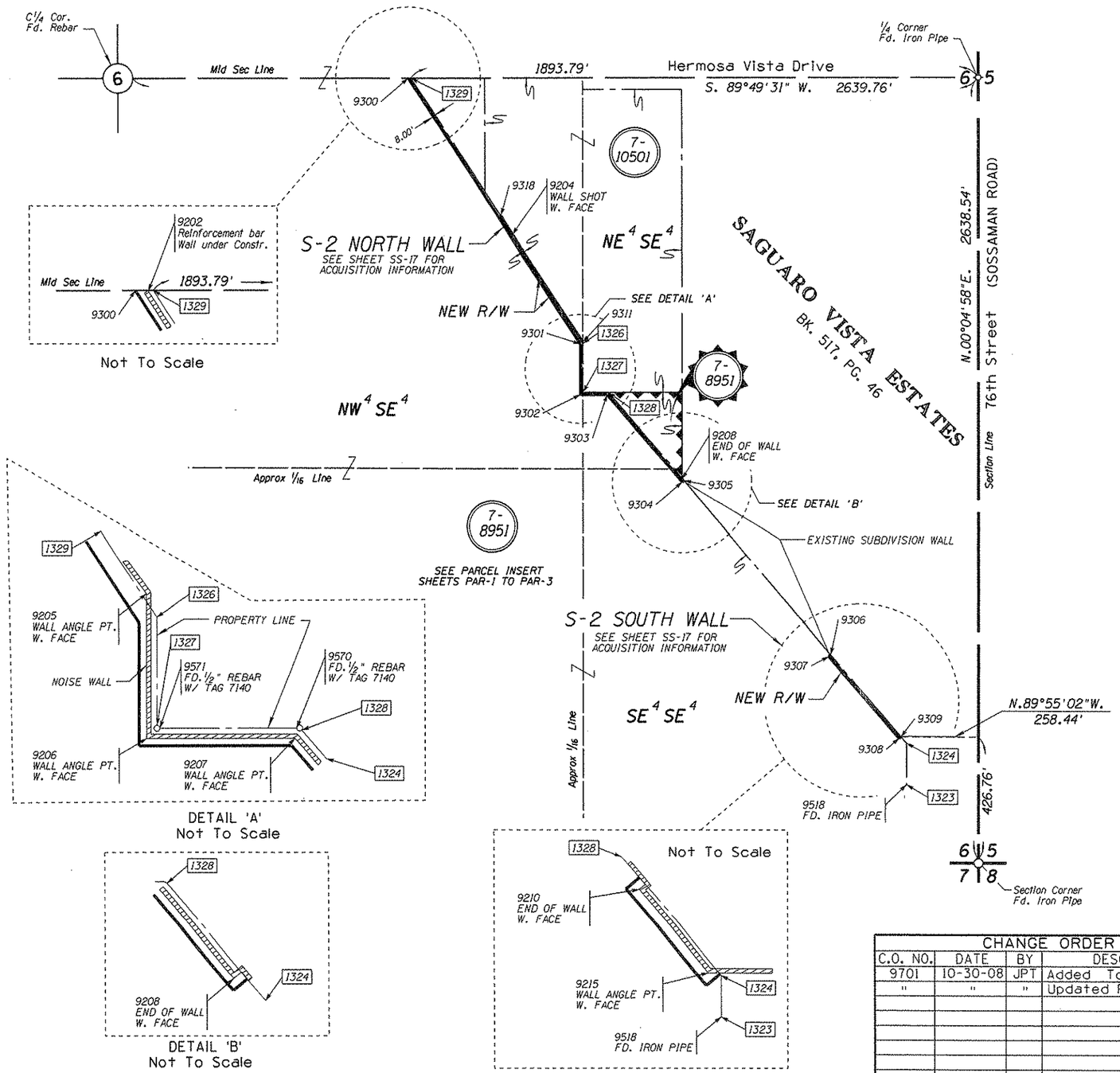

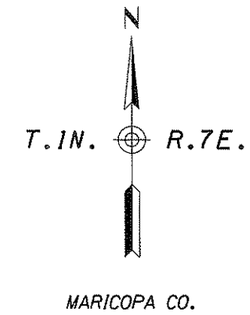

FOUND POINTS			
PT.	NORTHING	EASTING	DESCRIPTION
9202	894646.30974	774309.42060	REINFORCEMENT BAR
9204	894123.40883	774649.19873	WALL SHOT
9205	893767.02370	774880.83769	WALL ANGLE PT.
9206	893594.69492	774881.13752	WALL ANGLE PT.
9207	893595.16313	774965.95785	WALL ANGLE PT.
9208	893303.53406	775212.27750	END OF WALL
9210	892712.97196	775711.20745	END OF WALL
9215	892444.76981	775938.25099	WALL ANGLE PT.
9518	892280.74724	775961.54633	FD. REBAR
9570	893597.09418	774967.69434	FD. REBAR
9571	893596.94817	774883.59401	FD. REBAR

CALCULATED POINTS			
PT.	NORTHING	EASTING	DESCRIPTION
1323	892280.71646	775961.52311	(C)
1324	892420.71632	775961.72537	(C)
1326	893762.00140	774883.78071	(C)
1327	893597.02529	774883.53957	(C)
1328	893597.19821	774967.59684	(C)
1329	894648.13501	774311.17154	(C)

R/W MONUMENTATION LIST					
PT.	NORTHING	EASTING	DESCRIPTION	STATION	OFFSET
9300	894648.10619	774301.66526	Set 24" Hex Bar w/ 3" Aluminum Cap	1123+76.98	731.00 Lt.
9301	893759.64689	774875.77726	Set 24" Hex Bar w/ 3" Aluminum Cap	1135+74.76	824.42 Lt.
9302	893589.00880	774875.52785	Set 24" Hex Bar w/ 3" Aluminum Cap	1137+36.45	727.96 Lt.
9303	893589.19056	774963.88964	Set 24" Hex Bar w/ 3" Aluminum Cap	1137+94.91	800.11 Lt.
9304	893293.96871	775213.35243	Set 24" Hex Bar w/ 3" Aluminum Cap	1142+41.30	816.32 Lt.
9305	893299.13215	775219.46300	Did Not Set, Atop Block Wall	1142+41.25	824.32 Lt.
9306	892718.54689	775710.05820	Did Not Set, Atop Block Wall	1150+31.18	803.59 Lt.
9307	892713.38345	775703.94764	Set 24" Hex Bar w/ 3" Aluminum Cap	1150+30.93	795.59 Lt.
9308	892437.33978	775937.20486	Set 24" Hex Bar w/ 3" Aluminum Cap	1153+92.14	784.09 Lt.
9309	892442.50322	775943.31542	Set 24" Hex Bar w/ 3" Aluminum Cap	1153+92.40	792.08 Lt.
9311	893766.61482	774883.78745	Set 24" Hex Bar w/ 3" Aluminum Cap	1135+73.16	834.94 Lt.
9318	894186.40582	774609.53554	Did Not Set, Atop Block Wall	1129+92.12	814.05 Lt.

THE BASIS OF STATIONING IS THE R/W SURVEY CENTERLINE. SEE R/W PLANS FOR CENTERLINE INFORMATION.

LEGEND

- 302 Set Monument
- 300 Found Monument
- New R/W monument
- 301 Calculated position
- Existing R/W monument
- TOTAL ACQUISITION

0 100 200 Scale

...\202LRW000_RS16.DGN

CHANGE ORDER REVISIONS			
C.O. NO.	DATE	BY	DESCRIPTION OF REVISIONS
9701	10-30-08	JPT	Added Total Severance Parcel
"	"	"	Updated R/W Monumentation List

DRAWING NO.	D-7-T-921
SURVEY	JULY 06
DRAWN/DATE	JPT 7-06
ADOT REVIEW	B. GURNEY

GMTS 8828 NORTH CENTRAL AVENUE SUITE 202 PHOENIX, ARIZONA 85020

ROUTE NO.: SR 202L

SECTION NAME: HIGLEY ROAD - US 60

ARIZONA DEPARTMENT OF TRANSPORTATION
INTERMODAL TRANSPORTATION DIVISION
RIGHT OF WAY PLANS SECTION

HIGHWAY NAME: RED MOUNTAIN FREEWAY

FEDERAL IDENTIFICATION NO.: RAM 600-8-804

TRACS NO. 202L MA 000 H5401 01R

REGISTERED LAND SURVEYOR CERTIFICATE NO. 35870 JAMES P. TRUJILLO Date Signed 10-30-08 ARIZONA U.S.A. Expires 3/31/2010

SHEET SS-16

S:\ADOT_V8\RW\USERS\ADAM\

Click here for SR 202 Index

SUPPLEMENTAL RESULTS OF SURVEY

THIS SURVEY SUPPLEMENTS THE RESULTS OF SURVEY AS SHOWN ON PROJECT NO. RAM 600-8-705, 202L MA 017 H5379 01R DATED AUGUST 2001

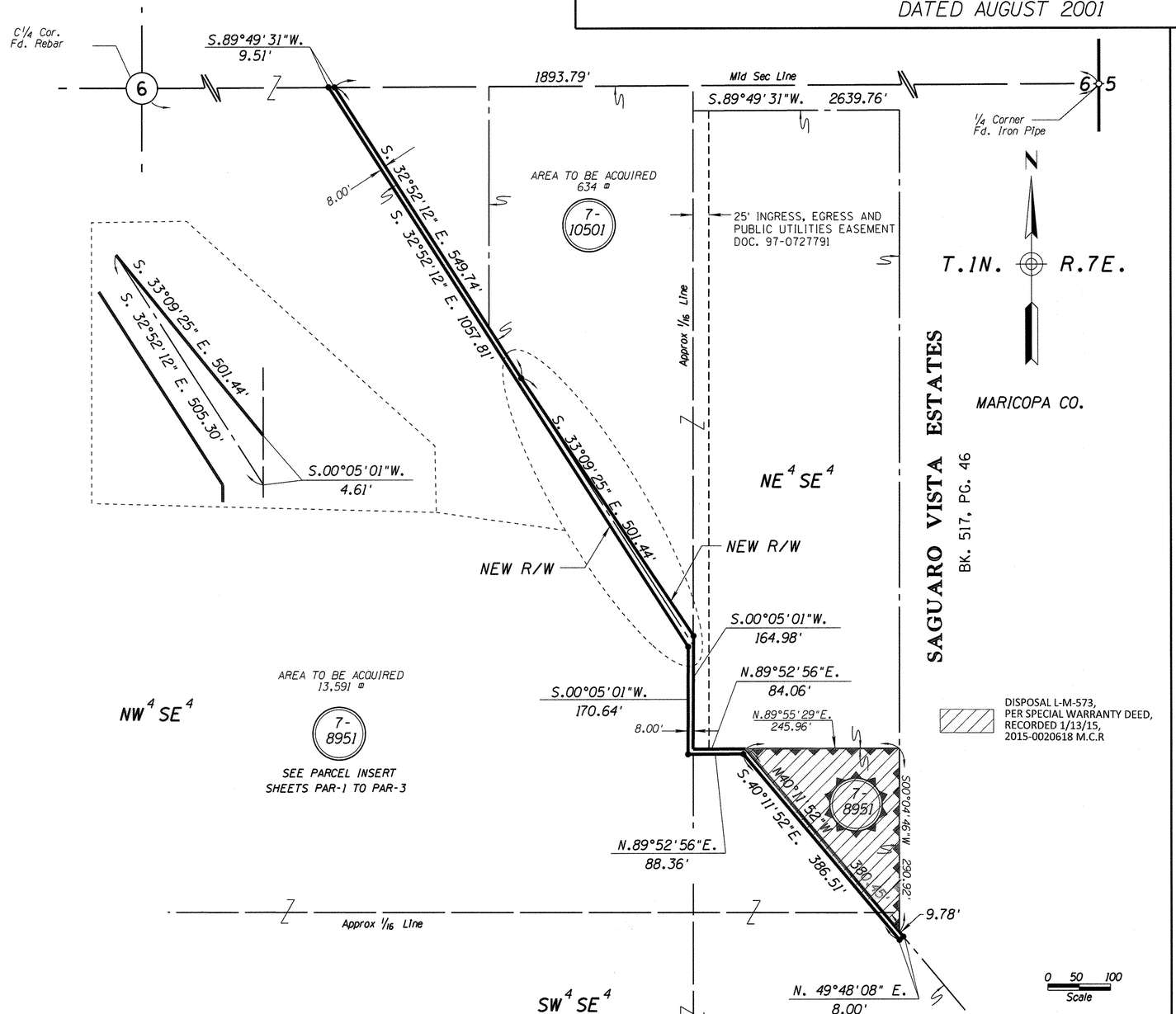

S-2 NORTH WALL

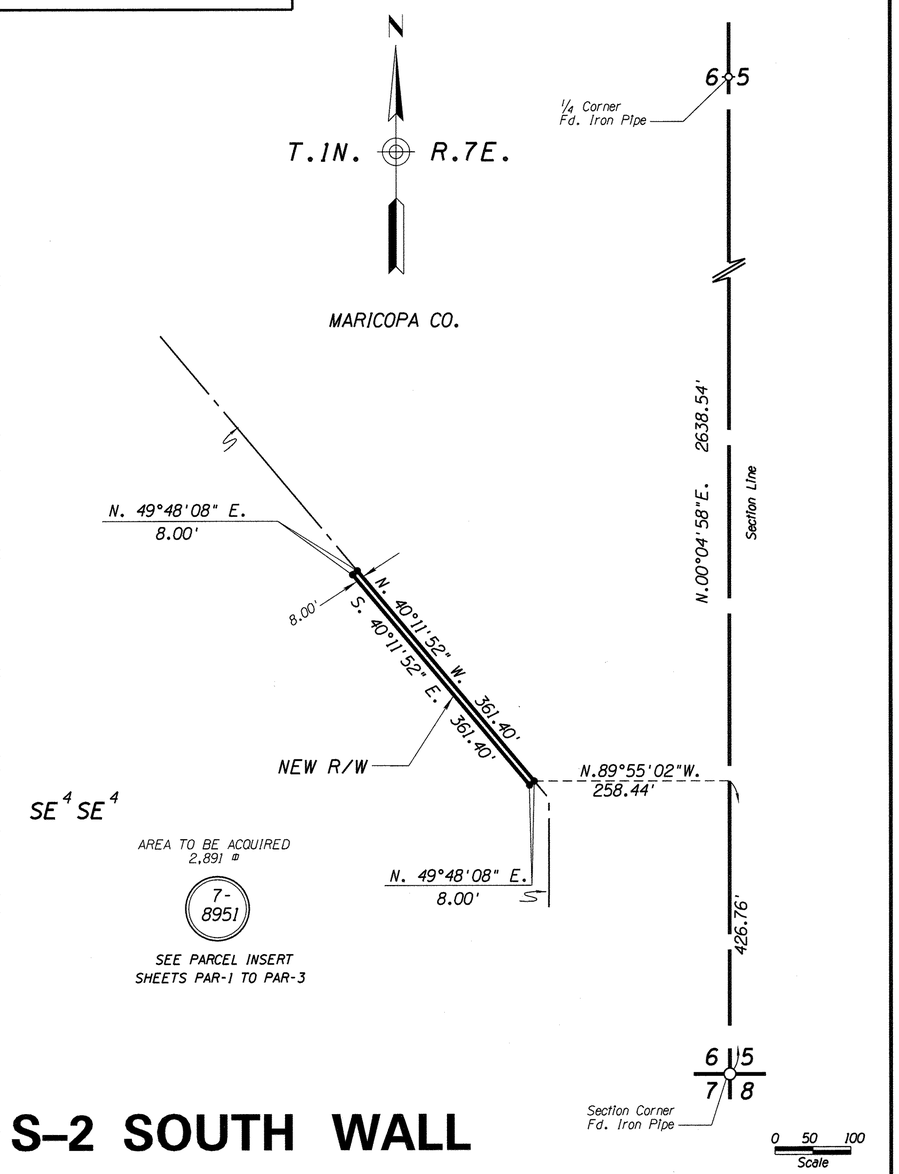

S-2 SOUTH WALL

TOTAL ACQUISITION

...\202LRW000_RS17.DGN

CHANGE ORDER REVISIONS			
C.O. NO.	DATE	BY	DESCRIPTION OF REVISIONS
9701	10-30-08	JPT	Added Total Acquisition & Note
N/A	3-17-15	TSS	Added Diposal L-M-573, PM-15-004

DRAWING NO.	D-7-T-921
SURVEY	JULY 06
DRAWN/DATE	JPT 9-06
ADOT REVIEW	B. GURNEY

GMTS 8828 NORTH CENTRAL AVENUE SUITE 202 PHOENIX, ARIZONA 85020

ARIZONA DEPARTMENT OF TRANSPORTATION
INTERMODAL TRANSPORTATION DIVISION
RIGHT OF WAY PLANS SECTION

HIGHWAY NAME: RED MOUNTAIN FREEWAY
FEDERAL AID NO.: RAM 600-8-804
PROJECT NO.: 202L MA 000 H5401 01R
ROUTE NO.: SR 202L
LOCATION: HIGLEY ROAD - US 60

REGISTERED LAND SURVEYOR CERTIFICATE NO. 35870 JAMES P. TRUJILLO Date Signed 6-30-09 ARIZONA, U.S.A.
Expires 3/31/2010

SHEET SS-17

S:\ADOT_V8\RW\USERS\ADAM\

Click here for SR 202 Index

SUPPLEMENTAL RESULTS OF SURVEY

THIS SURVEY SUPPLEMENTS THE RESULTS OF SURVEY AS
SHOWN ON PROJECT NO. RAM 600-8-705, 202L MA 017 H5379 01R
DATED AUGUST 2001

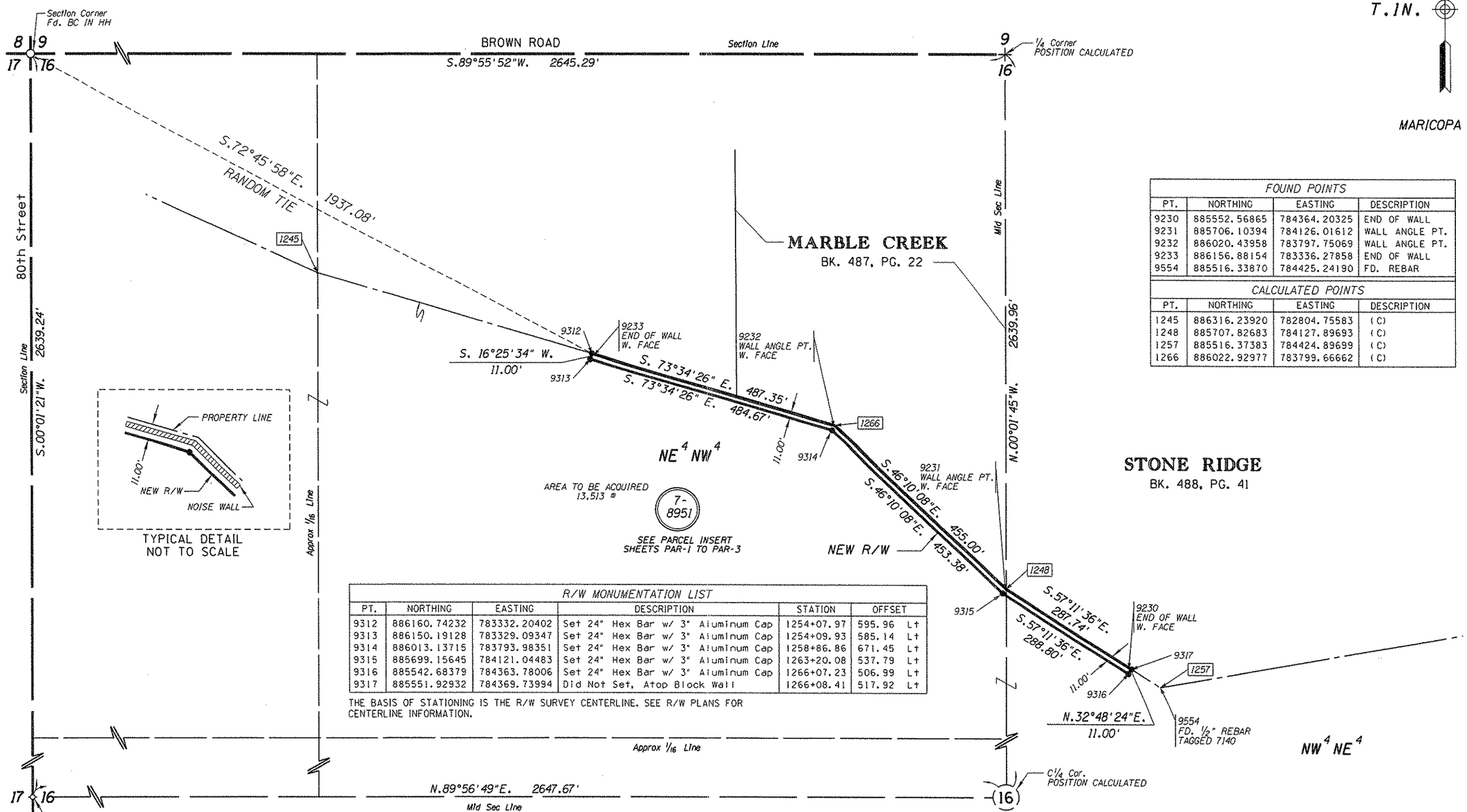

FOUND POINTS			
PT.	NORTHING	EASTING	DESCRIPTION
9230	885552.56865	784364.20325	END OF WALL
9231	885706.10394	784126.01612	WALL ANGLE PT.
9232	886020.43958	783797.75069	WALL ANGLE PT.
9233	886156.88154	783336.27858	END OF WALL
9554	885516.33870	784425.24190	FD. REBAR

CALCULATED POINTS			
PT.	NORTHING	EASTING	DESCRIPTION
1245	886316.23920	782804.75583	(C)
1248	885707.82683	784127.89693	(C)
1257	885516.37383	784424.89699	(C)
1266	886022.92977	783799.66662	(C)

R/W MONUMENTATION LIST					
PT.	NORTHING	EASTING	DESCRIPTION	STATION	OFFSET
9312	886160.74232	783332.20402	Set 24" Hex Bar w/ 3" Aluminum Cap	1254+07.97	595.96 Lt
9313	886150.19128	783329.09347	Set 24" Hex Bar w/ 3" Aluminum Cap	1254+09.93	585.14 Lt
9314	886013.13715	783793.98351	Set 24" Hex Bar w/ 3" Aluminum Cap	1258+86.86	671.45 Lt
9315	885699.15645	784121.04483	Set 24" Hex Bar w/ 3" Aluminum Cap	1263+20.08	537.79 Lt
9316	885542.68379	784363.78006	Set 24" Hex Bar w/ 3" Aluminum Cap	1266+07.23	506.99 Lt
9317	885551.92932	784369.73994	Did Not Set, Atop Block Wall	1266+08.41	517.92 Lt

THE BASIS OF STATIONING IS THE R/W SURVEY CENTERLINE. SEE R/W PLANS FOR CENTERLINE INFORMATION.

S-3 WALL

LEGEND

- 302 Set Monument
- 300 Found Monument
- New R/W monument
- 301 Calculated position
- Existing R/W monument

CHANGE ORDER REVISIONS			
C.O. NO.	DATE	BY	DESCRIPTION OF REVISIONS
9701	10/30/08	GMTS	Updated R/W Monumentation List

DRAWING NO.	D-7-T-921
SURVEY	JULY 06
DRAWN/DATE	JPT 7-06
ADOT REVIEW	B. GURNEY
GMTS	8828 NORTH CENTRAL AVENUE SUITE 202 PHOENIX, ARIZONA 85020
ROUTE NO.: SR 202L	SECTION NAME: HIGLEY ROAD - US 60

ARIZONA DEPARTMENT OF TRANSPORTATION
INTERMODAL TRANSPORTATION DIVISION
RIGHT OF WAY PLANS SECTION

HIGHWAY NAME: RED MOUNTAIN FREEWAY
FEDERAL IDENTIFICATION NO.: RAM 600-8-804
TRACS NO. 202L MA 000 H5401 01R

REGISTERED LAND SURVEYOR CERTIFICATE NO. 35870 JAMES P. TRUJILLO Date Signed 10-30-08 ARIZONA, U.S.A. Expires 3/31/2010

SHEET SS-18

...\202LRW000_RS18.DGN

S:\ADOT_V8\RW\USERS\ADAM\

Click here for SR 202 Index

MONUMENT INVENTORY SURVEY

THE PRIMARY INTENT OF THIS DOCUMENT IS TO CREATE A PUBLIC RECORD OF MONUMENTS FOUND ALONG THE EASTERLY BOUNDARY OF THE MARICOPA COUNTY FLOOD CONTROL DISTRICT PARCEL 7-8951 PRIOR TO THE FREEWAY CONSTRUCTION.

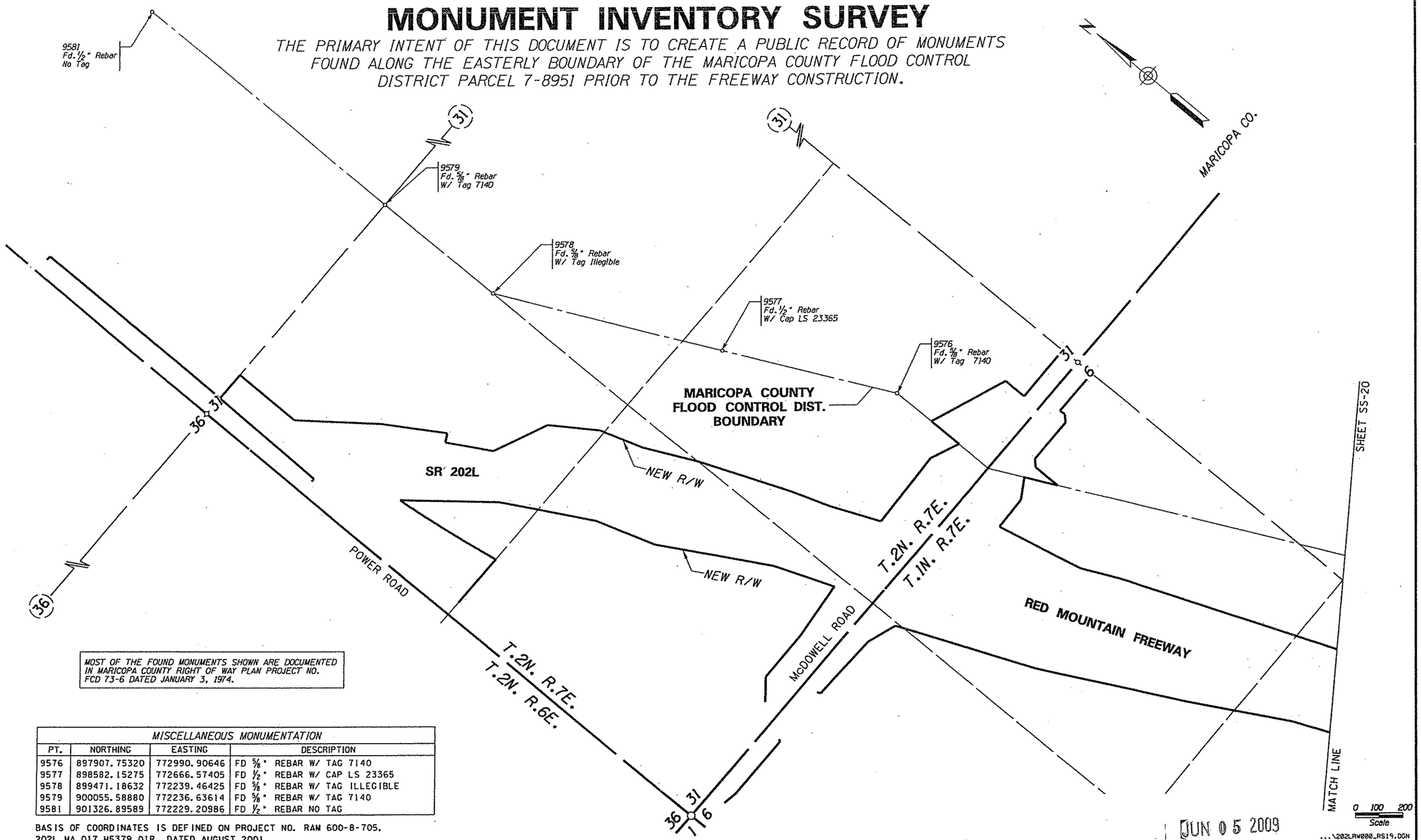

MOST OF THE FOUND MONUMENTS SHOWN ARE DOCUMENTED IN MARICOPA COUNTY RIGHT OF WAY PLAN PROJECT NO. FCD 73-6 DATED JANUARY 3, 1974.

MISCELLANEOUS MONUMENTATION			
PT.	NORTHING	EASTING	DESCRIPTION
9576	897907.75320	772990.90646	FD 5/8" REBAR W/ TAG 7140
9577	898582.15275	772666.57405	FD 1/2" REBAR W/ CAP LS 23365
9578	899471.18632	772239.46425	FD 5/8" REBAR W/ TAG ILLEGIBLE
9579	900055.58880	772236.63614	FD 5/8" REBAR W/ TAG 7140
9581	901326.89589	772229.20986	FD 1/2" REBAR NO TAG

BASIS OF COORDINATES IS DEFINED ON PROJECT NO. RAM 600-8-705, 202L MA 017 H5379 01R, DATED AUGUST 2001

LEGEND

302 Set Monument

300 Found Monument

301 Calculated position

Existing ADOT R/W monument

JUN 05 2009

...\202LRW000_RS19.DGN

CHANGE ORDER REVISIONS			
C.O. NO.	DATE	BY	DESCRIPTION OF REVISIONS
9699	3-4-09	GMTS	ADDED THIS SHEET

DRAWING NO.	D-7-T-921
SURVEY	SEPT. 2004
DRAWN/DATE	AJJ JAN. 09
ADOT REVIEW	B. GURNEY

GMTS 8828 NORTH CENTRAL AVENUE SUITE 202 PHOENIX, ARIZONA 85020

ARIZONA DEPARTMENT OF TRANSPORTATION
INTERMODAL TRANSPORTATION DIVISION
RIGHT OF WAY PLANS SECTION

HIGHWAY NAME: RED MOUNTAIN FREEWAY

FEDERAL AID NO.: RAM 600-8-804

PROJECT NO.: 202L MA 000 H5401 01R

ROUTE NO.: SR 202L

LOCATION: HIGLEY ROAD - US60

PRELIMINARY NOT FOR CONSTRUCTION OR RECORDING --CREATED-- 5/28/2009 11:50:21 AM

SHEET SS-19

S:\ADOT_V8\RW\USERS\ADAM\

MONUMENT INVENTORY SURVEY

Click here for SR 202 Index

THE PRIMARY INTENT OF THIS DOCUMENT IS TO CREATE A PUBLIC RECORD OF MONUMENTS FOUND ALONG THE EASTERLY BOUNDARY OF THE MARICOPA COUNTY FLOOD CONTROL DISTRICT PARCEL 7-8951 PRIOR TO THE FREEWAY CONSTRUCTION.

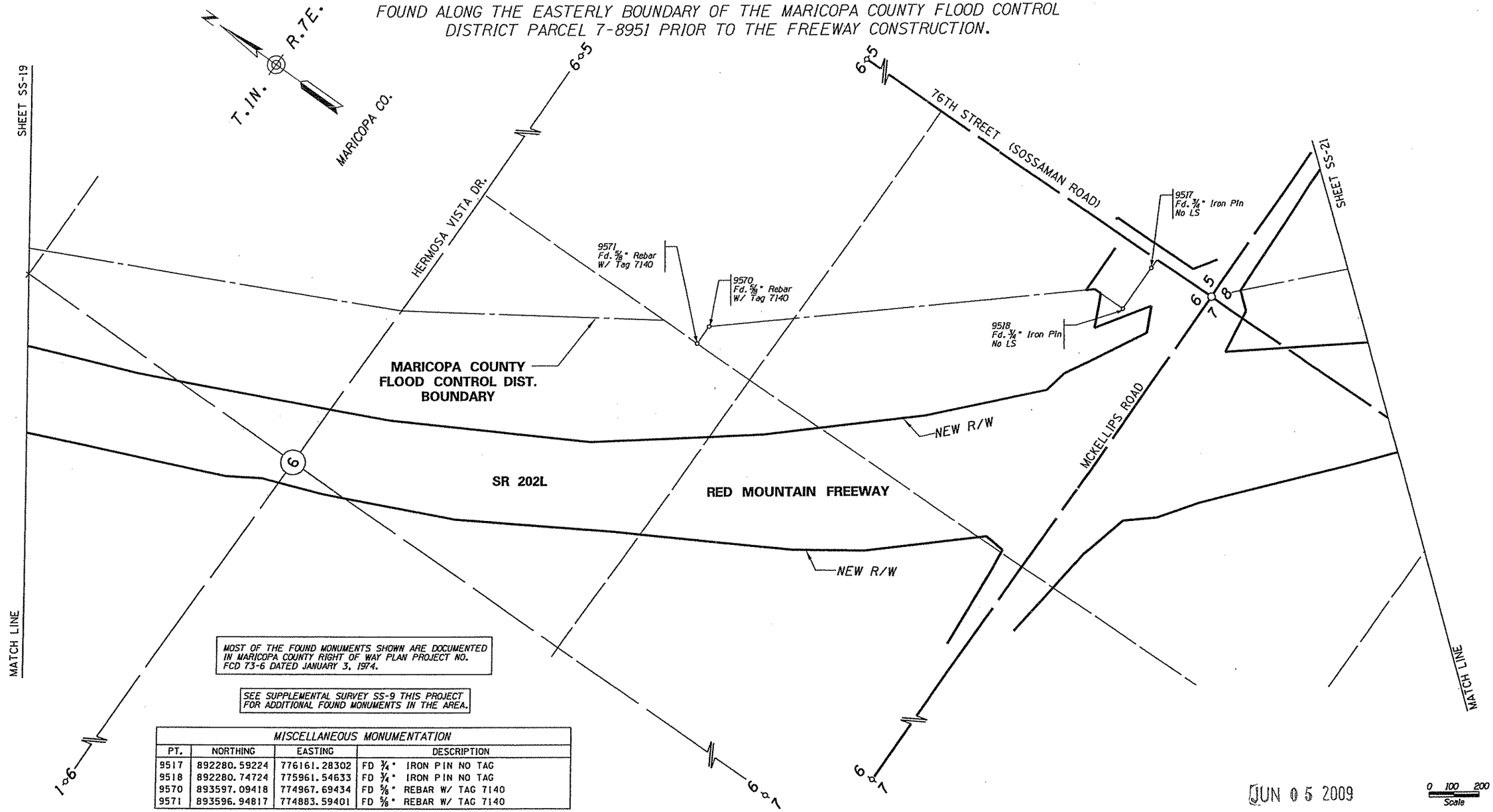

MOST OF THE FOUND MONUMENTS SHOWN ARE DOCUMENTED IN MARICOPA COUNTY RIGHT OF WAY PLAN PROJECT NO. FCD 73-6 DATED JANUARY 3, 1974.

SEE SUPPLEMENTAL SURVEY SS-9 THIS PROJECT FOR ADDITIONAL FOUND MONUMENTS IN THE AREA.

MISCELLANEOUS MONUMENTATION

PT.	NORTHING	EASTING	DESCRIPTION
9517	892280.59224	776161.28302	FD 3/4" IRON PIN NO TAG
9518	892280.74724	775961.54633	FD 3/4" IRON PIN NO TAG
9570	893597.09418	774967.69434	FD 5/8" REBAR W/ TAG 7140
9571	893596.94817	774883.59401	FD 5/8" REBAR W/ TAG 7140

BASIS OF COORDINATES IS DEFINED ON PROJECT NO. RAM 600-8-705, 202L MA 017 H5379 01R. DATED AUGUST 2001

LEGEND

302 Set Monument

300 Found Monument

301 Calculated position

Existing ADOT R/W monument

JUN 05 2009

0 100 200
Scale

...\202LRW000_RS20.DGN

CHANGE ORDER REVISIONS			
C.O. NO.	DATE	BY	DESCRIPTION OF REVISIONS
9699	3-4-09	GMTS	ADDED THIS SHEET

DRAWING NO.	D-7-T-921
SURVEY	SEPT. 2004
DRAWN/DATE	AJJ JAN. 09
ADOT REVIEW	B. GURNEY

GMTS 8628 NORTH CENTRAL AVENUE SUITE 202 PHOENIX, ARIZONA 85020

ARIZONA DEPARTMENT OF TRANSPORTATION
INTERMODAL TRANSPORTATION DIVISION
RIGHT OF WAY PLANS SECTION

HIGHWAY NAME: RED MOUNTAIN FREEWAY

FEDERAL AID NO.: RAM 600-8-804

PROJECT NO.: 202L MA 000 H5401 01R

ROUTE NO.: SR 202L

LOCATION: HIGLEY ROAD - US60

PRELIMINARY NOT FOR CONSTRUCTION OR RECORDING
--CREATED--
5/29/2009
11:22:11 AM

SHEET SS-20

S:\ADOT_V8\RW\USERS\JAMES\

Click here for SR 202 Index

MONUMENT INVENTORY SURVEY

THE PRIMARY INTENT OF THIS DOCUMENT IS TO CREATE A PUBLIC RECORD OF MONUMENTS FOUND ALONG THE EASTERLY BOUNDARY OF THE MARICOPA COUNTY FLOOD CONTROL DISTRICT PARCEL 7-8951 PRIOR TO THE FREEWAY CONSTRUCTION.

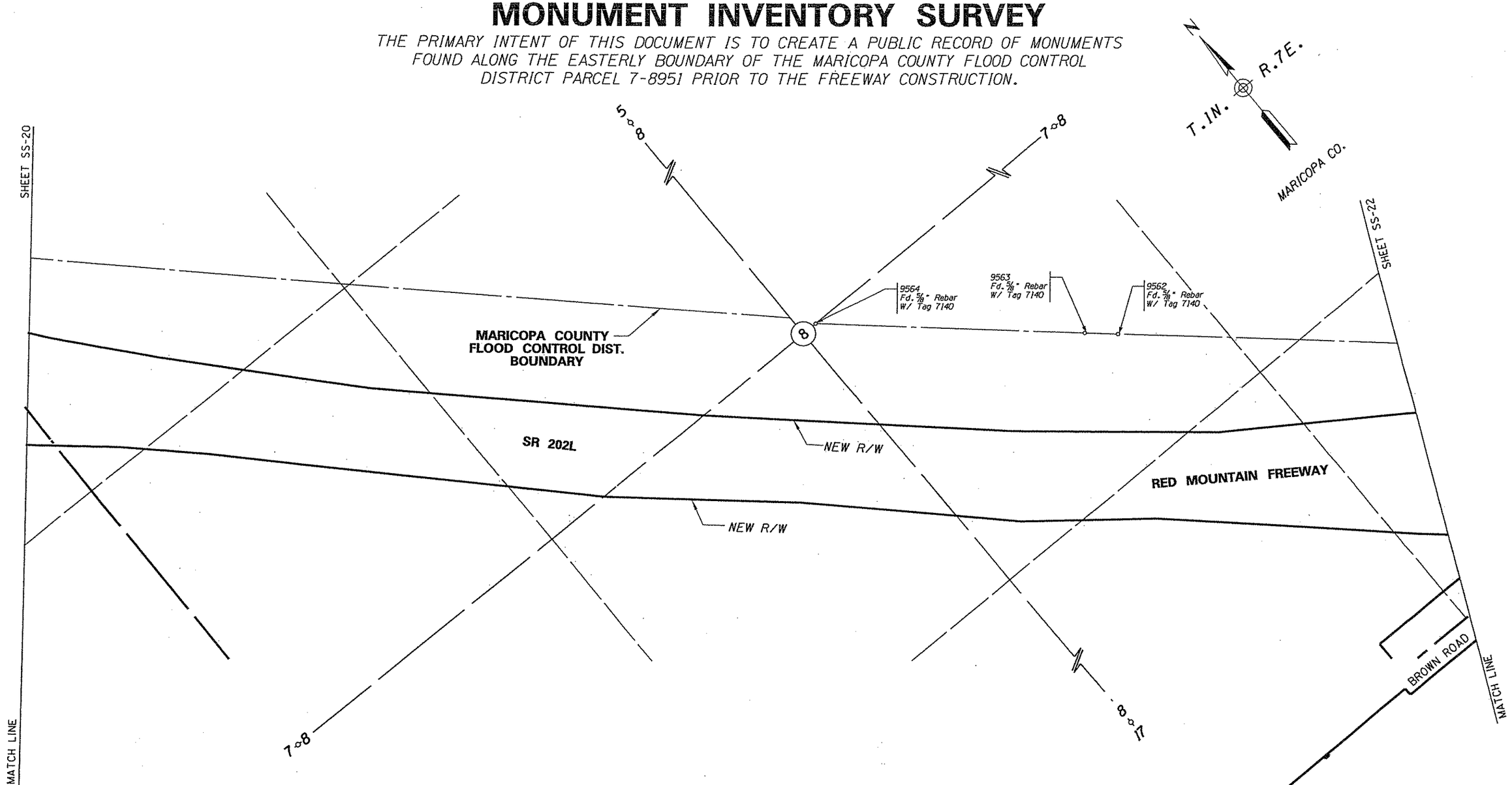

MOST OF THE FOUND MONUMENTS SHOWN ARE DOCUMENTED IN MARICOPA COUNTY RIGHT OF WAY PLAN PROJECT NO. FCD 73-6 DATED JANUARY 3, 1974.

JUN 05 2009

0 100 200
Scale

...\202LRW000_RS21.DGN

MISCELLANEOUS MONUMENTATION			
PT.	NORTHING	EASTING	DESCRIPTION
9562	888553.16990	779815.44050	FD 5/8" REBAR W/ TAG 7140
9563	888642.86427	779716.13895	FD 5/8" REBAR W/ TAG 7140
9564	889375.31151	778904.07343	FD 5/8" REBAR W/ TAG 7140

BASIS OF COORDINATES IS DEFINED ON PROJECT NO. RAM 600-8-705, 202L MA 017 H5379 01R, DATED AUGUST 2001

LEGEND

302 Set Monument
300 Found Monument
301 Calculated position
Existing ADOT R/W monument

CHANGE ORDER REVISIONS			
C.O. NO.	DATE	BY	DESCRIPTION OF REVISIONS
9699	3-4-09	GMTS	ADDED THIS SHEET

DRAWING NO.	D-7-T-921
SURVEY	SEPT. 2004
DRAWN/DATE	AJJ JAN. 09
ADOT REVIEW	B. GURNEY

GMTS 8828 NORTH CENTRAL AVENUE SUITE 202 PHOENIX, ARIZONA 85020

ARIZONA DEPARTMENT OF TRANSPORTATION
INTERMODAL TRANSPORTATION DIVISION
RIGHT OF WAY PLANS SECTION

HIGHWAY NAME: RED MOUNTAIN FREEWAY
FEDERAL AID NO.: RAM 600-8-804
PROJECT NO.: 202L MA 000 H5401 01R
ROUTE NO.: SR 202L
LOCATION: HIGLEY ROAD - US60

PRELIMINARY NOT FOR CONSTRUCTION OR RECORDING
--CREATED--
5/28/2009
11:49:36 AM

SHEET SS-21

S:\ADOT_V8\RW\USERS\ADAM\

Click here for SR 202 Index

MONUMENT INVENTORY SURVEY

THE PRIMARY INTENT OF THIS DOCUMENT IS TO CREATE A PUBLIC RECORD OF MONUMENTS FOUND ALONG THE EASTERLY BOUNDARY OF THE MARICOPA COUNTY FLOOD CONTROL DISTRICT PARCEL 7-8951 PRIOR TO THE FREEWAY CONSTRUCTION.

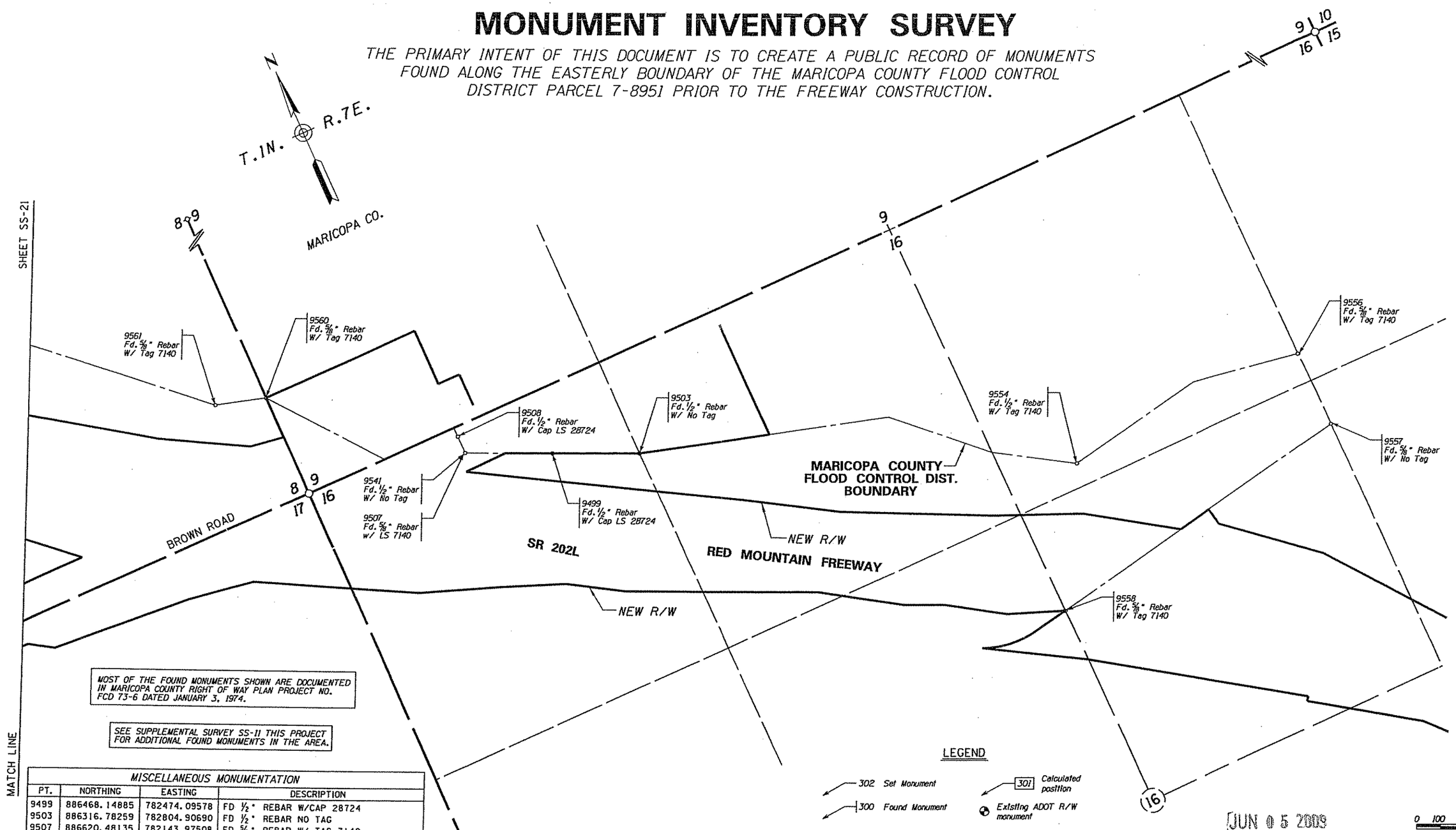

MOST OF THE FOUND MONUMENTS SHOWN ARE DOCUMENTED IN MARICOPA COUNTY RIGHT OF WAY PLAN PROJECT NO. FCD 73-6 DATED JANUARY 3, 1974.

SEE SUPPLEMENTAL SURVEY SS-11 THIS PROJECT FOR ADDITIONAL FOUND MONUMENTS IN THE AREA.

MISCELLANEOUS MONUMENTATION

PT.	NORTHING	EASTING	DESCRIPTION
9499	886468.14885	782474.09578	FD 1/2" REBAR W/CAP 28724
9503	886316.78259	782804.90690	FD 1/2" REBAR NO TAG
9507	886620.48135	782143.97508	FD 5/8" REBAR W/ TAG 7140
9508	886695.47504	782143.30221	FD 1/2" REBAR W/CAP 28724
9541	886620.46152	782143.31565	FD 1/2" REBAR NO TAG
9554	885516.33870	784425.24190	FD 1/2" REBAR W/ TAG 7140
9556	885544.28007	785449.49358	FD 5/8" REBAR W/TAG 7140
9557	885219.09485	785449.97656	FD 5/8" REBAR NO TAG
9558	884973.77845	784128.62545	FD 5/8" REBAR W/TAG 7140
9560	887174.46872	781482.32310	FD 5/8" REBAR W/ TAG 7140
9561	887233.71947	781278.14749	FD 5/8" REBAR W/ TAG 7140

BASIS OF COORDINATES IS DEFINED ON PROJECT NO. RAM 600-8-705, 202L MA 017 H5379 01R, DATED AUGUST 2001

CHANGE ORDER REVISIONS			
C.O. NO.	DATE	BY	DESCRIPTION OF REVISIONS
9699	3-4-09	GMTS	ADDED THIS SHEET

DRAWING NO.	D-7-T-921
SURVEY	SEPT. 2004
DRAWN/DATE	AJJ JAN. 09
ADOT REVIEW	B. GURNEY

GMTS 6828 NORTH CENTRAL AVENUE SUITE 202 PHOENIX, ARIZONA 85020

ARIZONA DEPARTMENT OF TRANSPORTATION
INTERMODAL TRANSPORTATION DIVISION
RIGHT OF WAY PLANS SECTION

HIGHWAY NAME: RED MOUNTAIN FREEWAY

FEDERAL AID NO.: RAM 600-8-804

PROJECT NO.: 202L MA 000 H5401 01R

ROUTE NO.: SR 202L

LOCATION: HIGLEY ROAD - US60

PRELIMINARY NOT FOR CONSTRUCTION OR RECORDING
--CREATED--
5/29/2009
11:15:56 AM

SHEET SS-22

S:\ADOT_V8\RW\USERS\JAMES\

OWNERSHIP RECORD — ACQUISITION RECORD

PARCEL NUMBER	OWNER	DESCRIPTION	TOTAL AREA	AREA REQUIRED: GROSS INCLUDING EXISTING R/W	AREA REQUIRED: NET EXCLUDING EXISTING R/W	EASEMENT AREA	REMAINDER: LEFT	REMAINDER: RIGHT	SHEET NO.	CHIEF R/W AGENT APPROVAL	INSTRUMENT: TYPE	INSTRUMENT: DATE	RECORDED: DATE	RECORDED: DOCUMENT
7-9006	CRESCENT RUN LTD. PARTNERSHIP	PT. SW4, SEC. 28, T1N, R7E	[1] 5,035,414±	~~1,136,874±~~ 1,018,473±	~~1,091,904±~~ 973,661±		[2] 845,422±	[3] ~~3,053,118±~~ 3,171,519±	1					

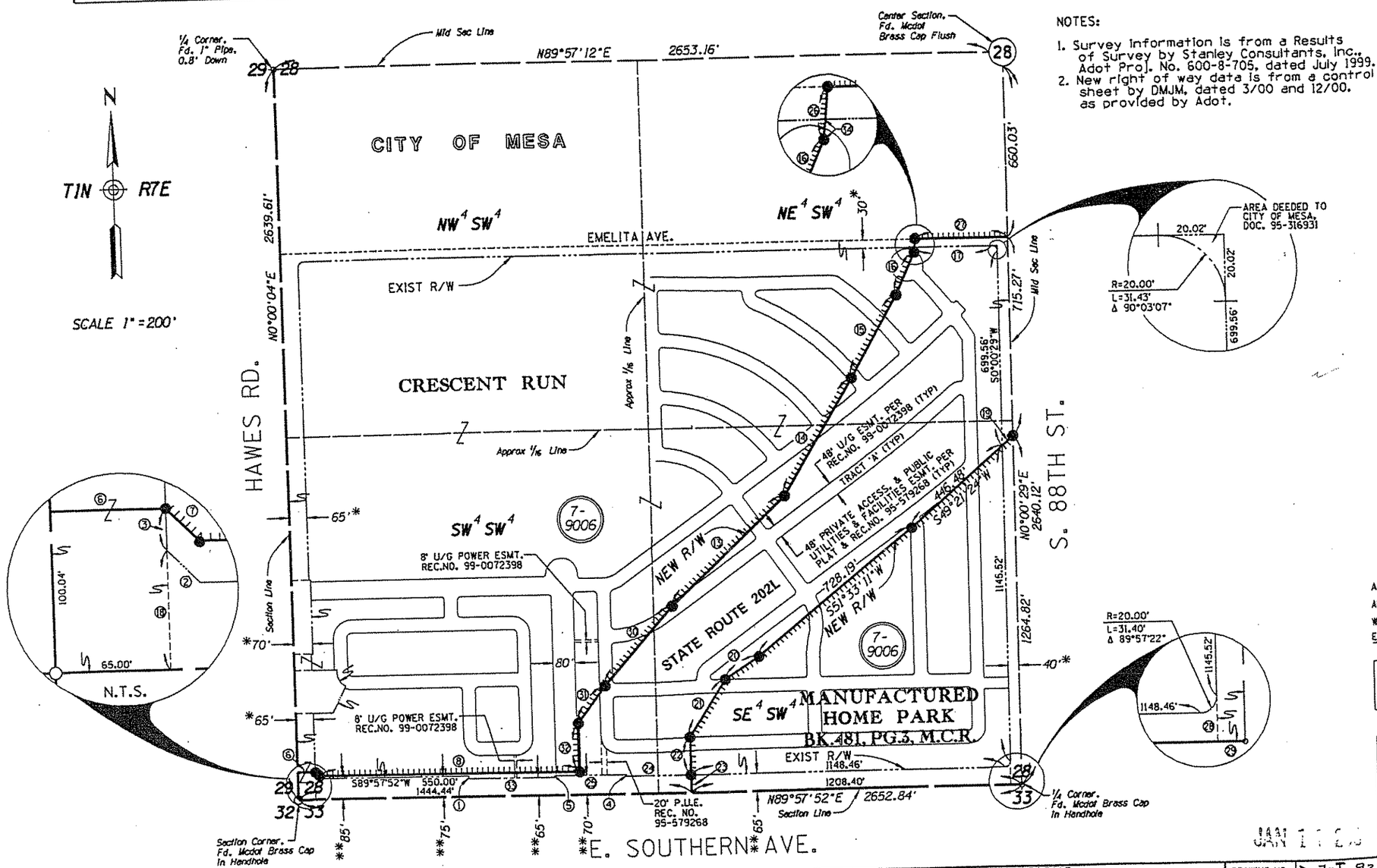

NOTES:

1. Survey information is from a Results of Survey by Stanley Consultants, Inc., Adot Proj. No. 600-8-705, dated July 1999.
2. New right of way data is from a control sheet by DMJM, dated 3/00 and 12/00. as provided by Adot.

LINE NO	BEARING	DISTANCE
1	N0°02'08"W	10.00'
2	N45°01'15"W	21.21'
3	N0°00'04"E	10.00'
4	N0°02'08"W	5.00'
5	S0°02'08"E	5.00'
6	S89°59'56"E	65.00'
7	S45°01'02"E	21.21'
8	N89°57'52"E	959.78'
9	N36°50'56"E	86.49'
10	N34°34'53"E	201.55'
11	N27°12'25"E	203.91'
12	N44°09'07"E	294.88'
13	N47°12'11"E	573.64'
14	N31°18'30"E	492.55'
15	N30°01'18"E	339.97'
16	N24°20'10"E	167.02'
17	N89°57'22"E	281.95'
18	N0°00'04"E	90.00'
19	S49°21'24"W	52.72'
20	S57°30'11"W	147.67'
21	S33°14'34"W	246.37'
22	S0°02'08"E	137.24'
23	N0°02'08"W	65.00'
24	S89°57'52"W	232.96'
25	S89°57'52"W	263.66'
26	N05°44'55"E	47.11'
27	N89°57'22"E	338.95'
28	S0°00'29"W	84.98'
29	N89°57'52"E	40.00'
30	N41°34'24"E	379.40'
31	N37°27'08"E	167.88'
32	S0°00'32"W	174.76'
33	S89°57'52"W	317.77'
34	N05°44'55"E	16.96'

ARIZONA DEPARTMENT OF TRANSPORTATION BOARD APPROVED FOR ADVANCE ACQUISITION IN ACCORDANCE WITH RESOLUTION 87-08-A-78 DATED 8/21/87
Edward O. Wright STATE ENGINEER

CHIEF R/W AGENT DATE

ADVANCE ACQUISITION DETAIL SHEET

[1] INCLUDES 250,353 S.F. OF EXISTING R/W
[2] INCLUDES 49,906 S.F. OF EXISTING R/W
[3] INCLUDES 162,050 S.F. OF EXISTING R/W

* BY IMPLIED DEDICATION AND AS SHOWN ON MAP OF DEDICATION, BK.481, PG.03, MCR

** AS DESCRIBED IN WARRANTY DEED 95-0316931 AND AS DESCRIBED IN DKT 13454, PG.459, AND AS SHOWN IN MAP OF DEDICATION, BK.481, PG.03, MCR

REVISIONS			
C.O. NO.	DATE	BY	DESCRIPTION
9426	8/09/00	RES	REV. NEW R/W LOCATION
9452	12/28/00	VMS	REV. NEW R/W LOCATION

DRAWING NO.	D-7-T-921
HARD COPY	
DRAWN/DATE	RES 5/10/00
CHECKED	CJF 5/10/00

Stanley Consultants INC.

ARIZONA DEPARTMENT OF TRANSPORTATION
INTERMODAL TRANSPORTATION DIVISION
RIGHT OF WAY PLANS SECTION

HIGHWAY: RED MOUNTAIN FREEWAY
PROJECT NO.: 600-8-804
TRACS NO.: 202L MA 000 H5401 01R
ROUTE: SR202L
SECTION: HIGLEY ROAD - U.S. 60
SHEET 1 OF 1

REGISTERED LAND SURVEYOR CERTIFICATE NO. 22254 CHRIS J. FRANKS ARIZONA, U.S.A.

cccccSYSTIMEccccc cccccDGNcSPECIFICATIONccccc

q:\13477\RMcrescent\cresrw.s01

01/10/01

Click here for SR 202 Index

Click here for SR 202 Index

RIGHT OF WAY MONUMENTATION SURVEY

FOR ADDITIONAL INFORMATION SEE RESULTS OF SURVEY
ON PROJECT NO. RAM 600-8-705, 202L MA 017 H5379 01R
DATE: JULY 1999

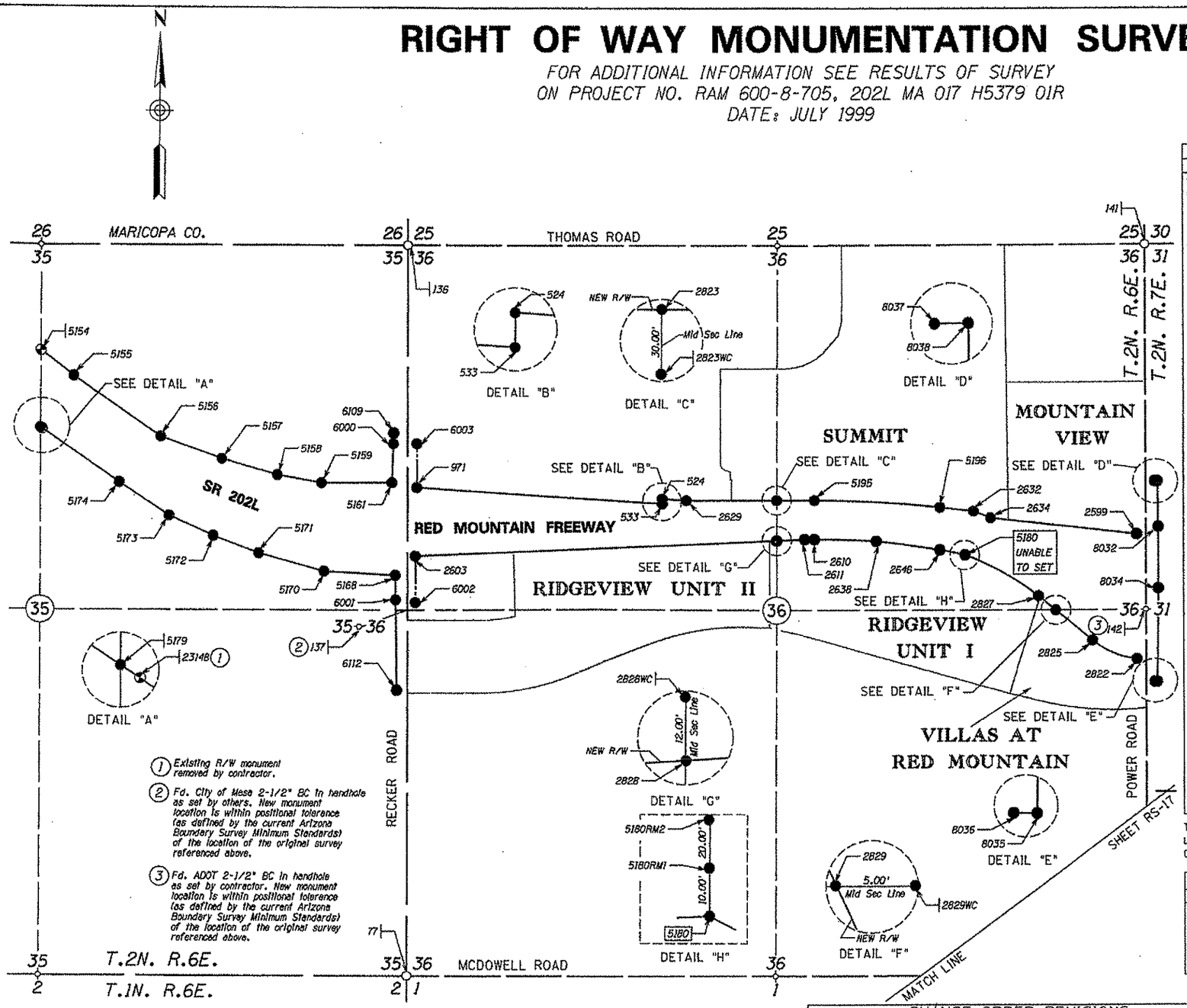

(1) Existing R/W monument removed by contractor.

(2) Fd. City of Mesa 2-1/2" BC in handhole as set by others. New monument location is within positional tolerence (as defined by the current Arizona Boundary Survey Minimum Standards) of the location of the original survey referenced above.

(3) Fd. ADOT 2-1/2" BC in handhole as set by contractor. New monument location is within positional tolerence (as defined by the current Arizona Boundary Survey Minimum Standards) of the location of the original survey referenced above.

GPS LOCALIZATION POINTS			
PT.	NORTHING	EASTING	DESCRIPTION
77	897414.14860	765808.03720	BC IN HH
136	902694.23700	765799.43700	CITY OF MESA BC IN HH
141	902701.70200	771085.14600	MCED BC IN HH

MCED = MARICOPA COUNTY ENGINEERING DEPARTMENT

R/W MONUMENTATION					
PT.	NORTHING	EASTING	DESCRIPTION	STATION	OFFSET
524	900865.69830	767629.54554	Set 3" Alum. Cap w/ Hex Bar	1026+35.14	175.13 Lt.
533	900830.62623	767629.56867	Set 3" Alum. Cap w/ Hex Bar	1026+35.05	140.06 Lt.
971	900944.04823	765867.28711	Set 3" Alum. Cap w/ Hex Bar	1008+73.16	259.48 Lt.
2599	900605.98210	771023.31490	Set 2" Alum. Disc Atop Wall	1058+19.81	551.35 Lt.
2603	900444.69290	765858.09430	Set 3" Alum. Cap w/ Hex Bar	1008+62.27	239.84 Rt.
2610	900569.59559	768719.30110	Set 3" Alum. Cap w/ Hex Bar	1037+23.88	124.68 Rt.
2611	900569.59793	768650.47110	Set 3" Alum. Cap w/ Hex Bar	1036+55.05	124.44 Rt.
2628	900854.62644	767801.57463	Set 3" Alum. Cap w/ Hex Bar	1028+07.13	163.47 Lt.
2632	900774.77671	769860.30889	Set 2" Alum. Disc Atop Wall	1048+22.62	193.85 Lt.
2634	900725.66381	769981.19294	Set 2" Alum. Cap In Footer	1049+44.58	182.09 Lt.
2638	900556.49181	769162.83346	Set 3" Alum. Cap w/ Hex Bar	1041+74.42	135.67 Rt.
2646	900493.03770	769616.99200	Set 3" Alum. Cap w/ Hex Bar	1046+56.61	138.69 Rt.
2822	899703.08217	771024.29747	Set 3" Alum. Cap w/ Hex Bar	1063+75.63	130.34 Rt.
2823	900854.60439	768451.40215	Set 2" Alum. Disc Atop Wall	1034+56.96	161.24 Lt.
2825	899839.26346	770704.18666	Set 2" Alum. Cap In Footer	1060+25.75	250.89 Rt.
2827	900161.10431	770319.19553	Set 2" Alum. Disc Atop Wall	1054+82.60	202.19 Rt.
2828	900560.68472	768451.20705	Set 3" Alum. Cap w/ Hex Bar	1034+55.76	132.68 Rt.
2829	900058.39554	770442.05738	Set 2" Alum. Disc Atop Wall	1056+53.50	227.99 Rt.
5154	901925.64206	763161.02092	Fnd. ADOT Alum. Cap 22258	977+49.55	220.86 Lt.
5155	901747.90890	763400.20724	Set 3" Alum. Cap w/ Hex Bar	980+47.49	215.28 Lt.
5156	901312.52764	764021.19137	Set 3" Alum. Cap w/ Hex Bar	988+10.02	221.60 Lt.
5157	901150.11687	764462.08763	Set 3" Alum. Cap w/ Hex Bar	993+27.70	290.77 Lt.
5158	901033.85140	764865.71580	Set 3" Alum. Cap w/ Hex Bar	998+03.52	301.07 Lt.
5159	900977.89759	765187.21236	Set 3" Alum. Cap w/ Hex Bar	1001+72.82	290.15 Lt.
5161	900979.01626	765692.22545	Set 3" Alum. Cap w/ Hex Bar	1006+98.22	295.04 Lt.
5168	900306.38267	765717.32240	Set 3" Alum. Cap w/ Hex Bar	1007+21.03	377.67 Rt.
5170	900335.17560	765206.37214	Set 3" Alum. Cap w/ Hex Bar	1002+27.12	350.55 Rt.
5171	900464.71831	764730.39202	Set 3" Alum. Cap w/ Hex Bar	997+91.94	283.82 Rt.
5172	900589.39029	764400.17230	Set 3" Alum. Cap w/ Hex Bar	994+73.60	254.67 Rt.
5173	900736.17434	764082.16560	Set 3" Alum. Cap w/ Hex Bar	991+54.54	244.57 Rt.
5174	900977.31441	763726.55428	Set 3" Alum. Cap w/ Hex Bar	987+60.99	222.03 Rt.
5179	901374.49620	763161.69347	Fnd. 3" Brass Cap In Conc.	980+70.49	227.21 Rt.
5180	900457.36312	769798.92586	(C) - Denied Access	1048+50.79	128.19 Rt.
5195	900854.59530	768719.20185	Set 2" Alum. Disc Atop Wall	1037+24.75	160.32 Lt.
5196	900802.72560	769616.94510	Set 2" Alum. Cap In Footer	1045+93.67	164.49 Lt.
6000	901263.82949	765701.25001	Set 3" Alum. Cap w/ Hex Bar	14+20.35	100.51 Rt.
6001	900126.40191	765719.95435	Set 3" Alum. Cap w/ Hex Bar	25+57.81	83.66 Rt.
6002	900109.69334	765858.63887	Set 3" Alum. Cap w/ Hex Bar	25+74.75	55.00 Lt.
6003	901264.04781	765866.76692	Set 3" Alum. Cap w/ Hex Bar	14+20.41	65.00 Lt.
6109	901343.78936	765703.78361	Set 2" Alum. Cap w/ Hex Bar	13+40.41	97.85 Rt.
6112	899474.44128	765729.48830	Set 2" Alum. Cap w/ Hex Bar	32+09.79	75.19 Rt.
8032	900657.04627	771176.21848	Set 2" Alum. Cap w/ Hex Bar	11+66.90	87.98 Lt.
8034	900213.00822	771176.66828	Set 3" Alum. Cap w/ Hex Bar	16+10.94	87.76 Lt.
8035	899537.66993	771168.51214	Set 2" Alum. Cap w/ Hex Bar	22+86.18	79.14 Lt.
8036	899537.84073	771154.36953	Set 2" Alum. Cap w/ Hex Bar	22+86.01	65.00 Lt.
8037	900989.42094	771152.73580	Set 2" Alum. Cap w/ Hex Bar	8+34.49	65.00 Lt.
8038	900989.68597	771171.52687	Set 2" Alum. Cap w/ Hex Bar	8+34.26	83.79 Lt.
23148	901367.52500	763172.02400	Fnd. ADOT Alum. Cap 22258	980+82.94	226.88 Rt.

THE BASIS OF STATIONING IS THE R/W SURVEY CENTERLINE OF SR 202L, THE SECTION LINE OF RECKER ROAD AND THE RANGE LINE OF POWER ROAD. SEE R/W PLANS FOR CENTERLINE INFORMATION.

WITNESS AND REFERENCE CORNERS			
PT.	NORTHING	EASTING	DESCRIPTION
2823WC	900824.60440	768451.38210	2-1/2" ADOT BC In Concrete
2828WC	900572.68471	768451.21507	2-1/2" ADOT BC In Concrete
2829WC	900058.40069	770447.05738	2-1/2" ADOT BC In Concrete
5180RM1	900467.17620	769800.85010	Set 3" Alum. Cap w/ Hex Bar
5180RM2	900476.98940	769802.77430	Set 3" Alum. Cap w/ Hex Bar

0 200 400
Scale

JAN 17 2007

...\202LRV002_R516.DGN

SECTION CORNERS SET BY CONTRACTOR			
PT.	NORTHING	EASTING	DESCRIPTION
137	897414.14860	765808.03720	FND. CITY OF MESA BC IN HH
142	902694.23700	765799.43700	FND. ADOT 2-1/2" BC IN HH

LEGEND

302 Set Monument
300 Found Monument
New R/W monument
301 Calculated position
Existing R/W monument

CHANGE ORDER REVISIONS			
C.O. NO.	DATE	BY	DESCRIPTION OF REVISIONS

DRAWING NO.	D-7-T-921
SURVEY	SEE NOTE
DRAWN/DATE	AJJ 7-05
ADOT REVIEW	B. GURNEY

GMTS 0828 NORTH CENTRAL AVENUE SUITE 202 PHOENIX, ARIZONA 85020 200001

ARIZONA DEPARTMENT OF TRANSPORTATION
INTERMODAL TRANSPORTATION DIVISION
RIGHT OF WAY PLANS SECTION

HIGHWAY NAME: RED MOUNTAIN FREEWAY
FEDERAL IDENTIFICATION NO.: RAM 600-8-804
TRACS NO. 202L MA 000 H5401 01R
ROUTE NO.: SR 202L
SECTION NAME: HIGLEY ROAD - US60
SHEET MS-10

REGISTERED LAND SURVEYOR CERTIFICATE NO. 35870 JAMES G. TRUJILLO Date Signed 12-14-05 ARIZONA U.S.A.

RIGHT OF WAY MONUMENTATION SURVEY

THIS SURVEY SUPPLEMENTS THE RESULTS OF SURVEY AS SHOWN ON PROJECT NO. RAM 600-8-705, 202L MA 017 H5379 01R, DATED AUGUST 2001.

Click here for SR 202 Index

R/W MONUMENT DETAIL

2" aluminum cap on hex rod. Typical stamping below.

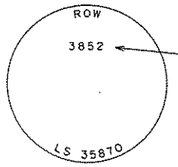

OR

STANDARD ADOT R/W MONUMENT DETAIL

Unless otherwise noted, all set monuments are 3" aluminum cap on 1/2" hex bar. Typical stamping below.

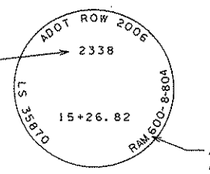

ADOT R/W Point No.

ADOT R/W Project No.

(1) Monuments set at Access Control Limits

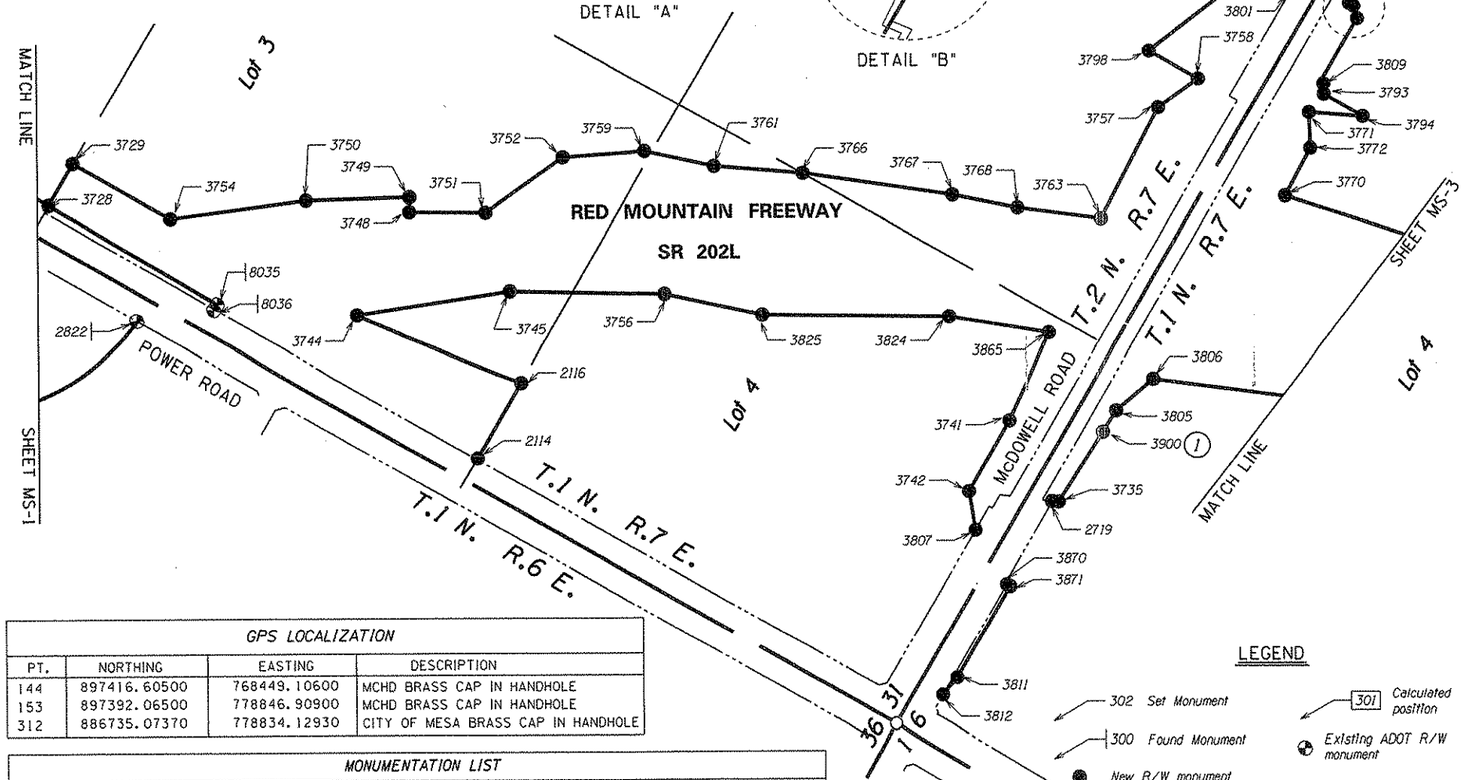

GPS LOCALIZATION			
PT.	NORTHING	EASTING	DESCRIPTION
144	897416.60500	768449.10600	MCHD BRASS CAP IN HANDHOLE
153	897392.06500	778846.90900	MCHD BRASS CAP IN HANDHOLE
312	886735.07370	778834.12930	CITY OF MESA BRASS CAP IN HANDHOLE

MONUMENTATION LIST					
PT.	NORTHING	EASTING	DESCRIPTION	STATION	OFFSET
3825	898267.68900	771865.87500	Set 3" Alum. Cap on Hex Bar	1080+91.45	86.71' RT
3865	897581.59853	772203.25780	Set 3" Alum. Cap on Hex Bar	1088+54.93	46.04' RT
3870	897347.34043	771563.11243	Set 2" Alum. Cap on Hex Bar	12+38.71	70.00' RT
3871	897337.34071	771563.07743	Set 2" Alum. Cap on Hex Bar	12+38.71	80.00' RT
3875	897335.30992	773569.20836	Set 3" Alum. Cap on Hex Bar	32+44.83	75.00' RT
3900	897327.95096	772047.22328	Set 3" Alum. Cap on Hex Bar	17+22.89	87.69' RT
8035	899537.66993	771168.51214	Fd. 2" Alum. Cap on Hex Bar	22+86.18	79.14' LT
8036	899537.84073	771154.36953	Fd. 2" Alum. Cap on Hex Bar	22+86.01	65.00' LT

LEGEND

- 302 Set Monument
- 300 Found Monument
- New R/W monument
- 301 Calculated position
- Existing ADOT R/W monument

MONUMENTATION LIST					
PT.	NORTHING	EASTING	DESCRIPTION	STATION	OFFSET
2114	898738.81797	771154.71849	Set 3" Alum. Cap on Hex Bar	30+85.03	65.00' LT
2116	898738.04329	771391.93448	Set 3" Alum. Cap on Hex Bar	30+85.91	302.22' LT
2151	897475.31155	773568.99279	Set 3" Alum. Cap on Hex Bar	32+44.13	65.00' LT
2719	897351.44910	771817.44840	Set 2" Alum. Cap on Hex Bar	14+93.03	65.00' RT
2822	899703.08217	771024.29747	Fd. 3" Alum. Cap on Hex Bar	1063+75.63	130.34' RT
3201	897370.30996	773569.26047	Did Not Set, In Roadway	32+44.76	40.00' RT
3728	900058.80235	771174.80592	Set 3" Alum. Cap on Hex Bar	17+65.05	85.66' LT
3729	900058.41394	771303.19454	Set 3" Alum. Cap on Hex Bar	17+65.50	214.05' LT
3735	897336.42622	771823.98323	Set 3" Alum. Cap on Hex Bar	14+99.62	80.00' RT
3741	897559.16155	771949.95027	Set 3" Alum. Cap on Hex Bar	16+24.80	143.18' LT
3742	897558.75858	771729.53808	Set 2" Alum. Cap on Hex Bar	14+04.39	142.00' LT
3744	899202.99754	771329.35298	Set 3" Alum. Cap on Hex Bar	1069+94.11	188.37' RT
3745	898882.55902	771585.90299	Set 3" Alum. Cap on Hex Bar	1074+16.03	102.58' RT
3748	899217.24200	771635.20700	Set 3" Alum. Cap on Hex Bar	1071+34.61	85.06' LT
3749	899236.64500	771669.96100	Set 3" Alum. Cap on Hex Bar	1071+33.85	124.86' LT
3750	899470.79190	771525.61608	Set 3" Alum. Cap on Hex Bar	1068+70.02	120.25' LT
3751	899041.70600	771734.26300	Set 3" Alum. Cap on Hex Bar	1073+29.66	96.84' LT
3752	898936.16200	771964.81800	Set 3" Alum. Cap on Hex Bar	1075+15.62	266.93' LT
3754	899760.91164	771303.64007	Set 3" Alum. Cap on Hex Bar	1065+19.01	116.56' LT
3756	898520.97000	771784.91500	Set 3" Alum. Cap on Hex Bar	1078+26.73	61.64' RT
3757	897625.26678	772868.67584	Set 3" Alum. Cap on Hex Bar	25+43.29	212.50' LT
3758	897572.40200	772989.92428	Set 3" Alum. Cap on Hex Bar	26+64.73	160.06' LT
3759	898754.49500	772087.32600	Set 3" Alum. Cap on Hex Bar	1077+30.81	308.20' LT
3761	898573.28300	772144.93600	Set 3" Alum. Cap on Hex Bar	1079+20.08	289.98' LT
3763	897610.43578	772535.08937	Set 3" Alum. Cap on Hex Bar	1089+58.79	270.44' LT
3766	898359.86400	772245.66200	Set 3" Alum. Cap on Hex Bar	1081+55.91	298.75' LT
3767	897985.91700	772392.96400	Set 3" Alum. Cap on Hex Bar	1085+57.66	287.28' LT
3768	897817.81100	772449.51500	Set 3" Alum. Cap on Hex Bar	1087+34.47	273.23' LT
3770	897216.39582	772831.14080	Set 3" Alum. Cap on Hex Bar	25+07.19	196.50' RT
3771	897271.54226	773056.69220	Set 3" Alum. Cap on Hex Bar	27+32.55	140.56' RT
3772	897220.89349	772974.48347	Set 3" Alum. Cap on Hex Bar	26+50.52	191.50' RT
3793	897261.71366	773119.40895	Set 3" Alum. Cap on Hex Bar'	27+95.30	150.17' RT
3794	897141.75545	773118.75457	Set 3" Alum. Cap on Hex Bar	27+95.06	270.13' RT
3797	897591.19100	773318.30800	Set 3" Alum. Cap on Hex Bar	29+93.04	180.00' LT
3798	897722.39609	772990.44995	Set 3" Alum. Cap on Hex Bar	26+64.73	310.06' LT
3799	897336.01838	773367.40521	Set 3" Alum. Cap on Hex Bar	30+43.03	75.00' RT
3800	897490.31190	773568.91727	Set 3" Alum. Cap on Hex Bar	32+44.00	80.00' LT
3801	897491.19100	773317.95800	Set 3" Alum. Cap on Hex Bar	29+93.04	80.00' LT
3803	897311.01853	773367.31758	Set 3" Alum. Cap on Hex Bar	30+43.03	100.00' RT
3805	897325.40915	772114.17504	Set 3" Alum. Cap on Hex Bar	17+89.85	90.00' RT
3806	897281.69500	772236.87800	Set 3" Alum. Cap on Hex Bar	1091+43.92	132.95' RT
3807	897492.04410	771647.95012	Set 2" Alum. Cap on Hex Bar	13+23.04	75.00' LT
3808	897285.93545	773342.40852	Set 3" Alum. Cap on Hex Bar	30+18.21	125.17' RT
3809	897286.62916	773144.49973	Set 3" Alum. Cap on Hex Bar	28+20.30	125.17' RT
3811	897338.34200	771277.40900	Set 2" Alum. Cap on Hex Bar	9+53.04	80.00' RT
3812	897348.55200	771217.44500	Set 2" Alum. Cap on Hex Bar	8+93.04	70.00' RT
3824	897834.44800	772107.84100	Set 3" Alum. Cap on Hex Bar	1085+84.92	34.43' RT

THE BASIS OF STATIONING IS THE R/W SURVEY CENTERLINE AND THE STATIONING FOR ALL CROSS STREETS IS BASED FROM THE SECTION LINE. SEE R/W PLANS.

0 100 200
Scale

...\202LRW000_RS19.DGN

CHANGE ORDER REVISIONS			
C.O. NO.	DATE	BY	DESCRIPTION OF REVISIONS
9701	10/30/08	GMTS	ADDED THIS SHEET

DRAWING NO.	D-7-T-921
SURVEY	NOV. 08
DRAWN/DATE	AD/AJJ 12-08
ADOT REVIEW	B. GURNEY
GMTS	8828 NORTH CENTRAL AVENUE SUITE 202 PHOENIX, ARIZONA 85020 200001
ROUTE NO.: SR 202L	LOCATION: Higley Road - US 60

ARIZONA DEPARTMENT OF TRANSPORTATION
INTERMODAL TRANSPORTATION DIVISION
RIGHT OF WAY PLANS SECTION

HIGHWAY NAME: RED MOUNTAIN FREEWAY

FEDERAL AID NO.: RAM 600-8-804

PROJECT NO.: 202L MA 000 H5401 01R

REGISTERED LAND SURVEYOR CERTIFICATE NO. 35870 JAMES P. TRUJILLO Date Signed 6-30-09 ARIZONA, U.S.A. Expires 3/31/2010

SHEET MS-2

S:\ADOT_V8\RW\USERS\ADAM\

RIGHT OF WAY MONUMENTATION SURVEY

THIS SURVEY SUPPLEMENTS THE RESULTS OF SURVEY AS SHOWN ON PROJECT NO. RAM 600-8-705, 202L MA 017 H5379 01R, DATED AUGUST 2001.

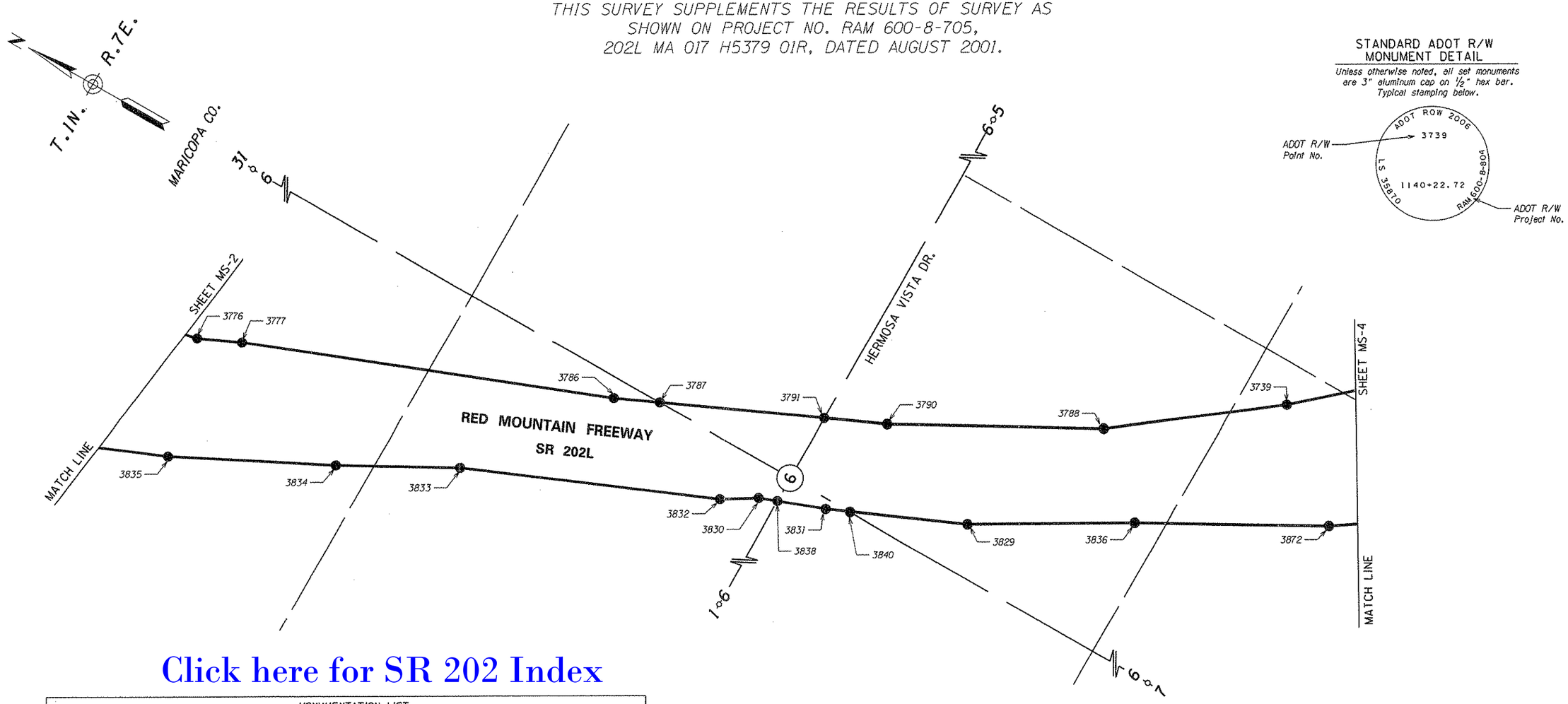

Click here for SR 202 Index

MONUMENTATION LIST

PT.	NORTHING	EASTING	DESCRIPTION	STATION	OFFSET
3739	893163.39000	774737.47500	Set 3" Alum. Cap on Hex Bar	1140+22.72	363.84' LT
3776	896844.63400	772910.87700	Set 3" Alum. Cap on Hex Bar	1098+10.65	315.11' LT
3777	896689.36500	772980.95200	Set 3" Alum. Cap on Hex Bar	1099+80.97	318.54' LT
3786	895371.06200	773494.74900	Set 3" Alum. Cap on Hex Bar	1113+95.12	273.04' LT
3787	895214.18046	773566.05097	Set 3" Alum. Cap on Hex Bar	1115+67.40	276.97' LT
3788	893715.73800	774315.74500	Set 3" Alum. Cap on Hex Bar	1132+85.91	326.90' LT
3790	894430.51600	773922.22300	Set 3" Alum. Cap on Hex Bar	1124+27.99	296.58' LT
3791	894646.65059	773823.99079	Set 3" Alum. Cap on Hex Bar	1121+90.64	291.17' LT
3872	892800.70700	774421.79500	Set 3" Alum. Cap on Hex Bar	1141+13.84	108.65' RT
3829	893984.20900	773746.07000	Set 3" Alum. Cap on Hex Bar	1127+67.04	47.54' RT
3830	894712.63900	773439.21900	Set 3" Alum. Cap on Hex Bar	1119+78.78	36.72' RT
3831	894472.62500	773528.84000	Set 3" Alum. Cap on Hex Bar	1122+34.70	48.62' RT
3832	894837.23800	773362.40800	Set 3" Alum. Cap on Hex Bar	1118+34.02	58.40' RT
3833	895744.53200	772978.65300	Set 3" Alum. Cap on Hex Bar	1108+48.91	54.81' RT
3834	896153.85000	772754.41200	Set 3" Alum. Cap on Hex Bar	1103+84.40	100.19' RT
3835	896719.54300	772469.00500	Set 3" Alum. Cap on Hex Bar	1097+52.07	140.37' RT
3836	893440.45600	774066.70900	Set 3" Alum. Cap on Hex Bar	1133+94.31	28.96' RT
3838	894645.56747	773464.26345	Set 3" Alum. Cap on Hex Bar	1120+50.29	40.05' RT
3840	894391.70752	773564.82920	Set 3" Alum. Cap on Hex Bar	1123+23.25	47.31' RT

THE BASIS OF STATIONING IS THE R/W SURVEY CENTERLINE AND THE STATIONING FOR ALL CROSS STREETS IS BASED FROM THE SECTION LINE. SEE R/W PLANS.

GPS LOCALIZATION

PT.	NORTHING	EASTING	DESCRIPTION
144	897416.60500	768449.10600	MCHD BRASS CAP IN HANDHOLE
153	897392.06500	778846.90900	MCHD BRASS CAP IN HANDHOLE
312	886735.07370	778834.12930	CITY OF MESA BRASS CAP IN HANDHOLE

LEGEND

- 302 Set Monument
- 300 Found Monument
- New R/W monument
- 301 Calculated position
- Existing ADOT R/W monument

0 100 200
Scale

...\202LRW000_RS20.DGN

CHANGE ORDER REVISIONS			
C.O. NO.	DATE	BY	DESCRIPTION OF REVISIONS
9701	10/30/08	GMTS	ADDED THIS SHEET

DRAWING NO.	D-7-T-921
SURVEY	NOV. 08
DRAWN/DATE	AD/AJJ 12-08
ADOT REVIEW	B. GURNEY

GMTS 8826 NORTH CENTRAL AVENUE SUITE 202 PHOENIX, ARIZONA 85020 200001

ARIZONA DEPARTMENT OF TRANSPORTATION
INTERMODAL TRANSPORTATION DIVISION
RIGHT OF WAY PLANS SECTION

HIGHWAY NAME: RED MOUNTAIN FREEWAY
FEDERAL AID NO.: RAM 600-8-804
PROJECT NO.: 202L MA 000 H5401 01R
ROUTE NO.: SR 202L
LOCATION: Higley Road - US 60

REGISTERED LAND SURVEYOR CERTIFICATE NO. 35870 JAMES P. TRUJILLO Date Signed 6-30-09 ARIZONA, U.S.A. Expires 3/31/2010

SHEET MS-3

S:\ADOT_V8\RW\USERS\ADAM\

RIGHT OF WAY MONUMENTATION SURVEY

THIS SURVEY SUPPLEMENTS THE RESULTS OF SURVEY AS SHOWN ON PROJECT NO. RAM 600-8-705, 202L MA 017 H5379 01R, DATED AUGUST 2001.

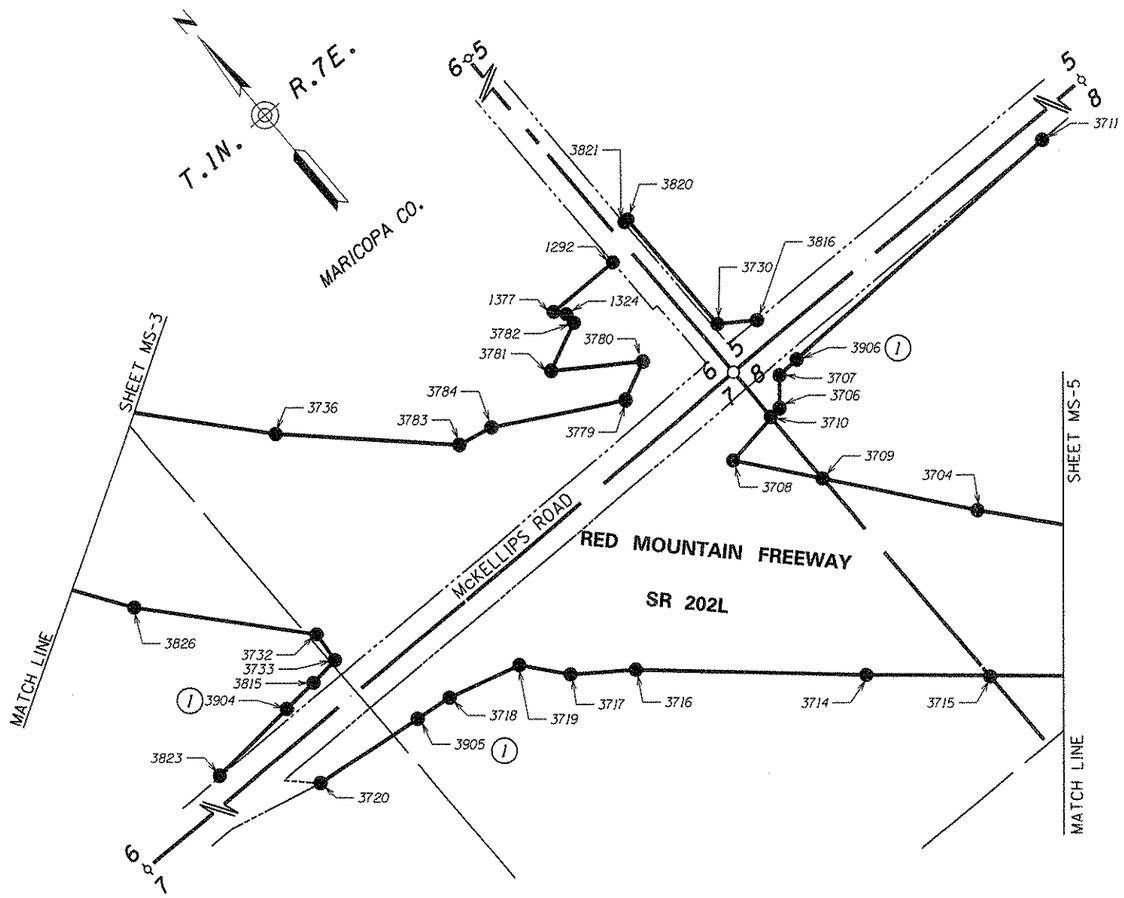

MONUMENTATION LIST					
PT.	NORTHING	EASTING	DESCRIPTION	STATION	OFFSET
1292	892446.44901	776146.76274	Set 3" Alum. Cap on Hex Bar	28+83.93	431.19' LT
1324	892420.71632	775961.72537	Set 3" Alum. Cap on Hex Bar	26+98.84	405.84' LT
1377	892446.74812	775939.72846	Set 3" Alum. Cap on Hex Bar	26+76.89	431.91' LT
3704	891318.28900	776460.77000	Set 3" Alum. Cap on Hex Bar	1165+90.42	416.52' LT
3706	891865.36900	776233.59500	Set 3" Alum. Cap on Hex Bar	29+69.88	150.00' RT
3707	891930.45473	776288.82024	Set 3" Alum. Cap on Hex Bar	30+25.10	84.91' RT
3708	891839.64600	776050.87700	Set 3" Alum. Cap on Hex Bar	1159+12.26	468.42' LT
3709	891649.69673	776200.21589	Set 3" Alum. Cap on Hex Bar	1161+53.34	452.21' LT
3710	891860.74498	776200.74924	Set 3" Alum. Cap on Hex Bar	29+36.71	154.62' RT
3711	891960.34600	777233.59800	Set 2" Alum. Cap on Hex Bar	39+69.88	55.00' RT
3714	891173.42900	775948.50500	Set 3" Alum. Cap on Hex Bar	1163+37.88	54.60' RT
3715	890960.73289	776198.47479	Set 3" Alum. Cap on Hex Bar	1166+63.17	21.16' RT
3716	891579.10200	775490.21500	Set 3" Alum. Cap on Hex Bar	1157+30.49	122.50' RT
3717	891682.30000	775348.76900	Set 3" Alum. Cap on Hex Bar	1155+59.14	158.49' RT
3718	891841.89278	775060.56385	Set 3" Alum. Cap on Hex Bar	17+96.49	171.13' RT
3719	891789.28600	775260.25300	Set 3" Alum. Cap on Hex Bar	1154+20.41	152.63' RT
3720	891889.07715	774650.61902	Set 2" Alum. Cap on Hex Bar	13+86.64	123.10' RT
3730	892140.36880	776251.32064	Set 3" Alum. Cap on Hex Bar	29+87.60	125.00' LT
3732	892200.16700	774901.61500	Set 3" Alum. Cap on Hex Bar	1148+75.09	144.00' RT
3733	892115.53900	774893.66500	Set 3" Alum. Cap on Hex Bar	16+30.16	102.86' LT
3736	892678.15000	775165.92600	Set 3" Alum. Cap on Hex Bar	1146+96.94	372.32' LT
3779	892144.80200	775935.08100	Set 3" Alum. Cap on Hex Bar	26+71.63	129.98' LT
3780	892191.70900	776035.67200	Set 3" Alum. Cap on Hex Bar	27+72.31	176.68' LT
3781	892331.05400	775832.92000	Set 3" Alum. Cap on Hex Bar	25+69.85	316.44' LT
3782	892389.63816	775961.68047	Set 3" Alum. Cap on Hex Bar	26+98.73	374.76' LT
3783	892342.31300	775520.35800	Set 3" Alum. Cap on Hex Bar	1151+83.69	410.81' LT
3784	892322.63900	775615.42600	Set 3" Alum. Cap on Hex Bar	23+52.34	308.47' LT
3815	892105.85496	774810.78852	Set 3" Alum. Cap on Hex Bar	15+47.26	93.34' LT
3816	892080.36674	776338.02494	Set 3" Alum. Cap on Hex Bar	30+74.30	65.00' LT
3820	892509.96535	776251.85461	Set 3" Alum. Cap on Hex Bar	29+88.12	494.60' LT
3821	892509.97980	776241.85463	Set 2" Alum. Cap on Hex Bar	29+78.12	494.61' LT
3823	892076.78712	774459.36056	Set 3" Alum. Cap on Hex Bar	11+95.77	65.00' LT
3826	892568.84500	774577.87100	Set 3" Alum. Cap on Hex Bar	1143+86.20	138.18' RT
3904	892097.61169	774711.12886	Set 3" Alum. Cap on Hex Bar	14+47.58	85.31' LT
3905	891853.55590	774959.23285	Set 3" Alum. Cap on Hex Bar	16+95.18	159.26' RT
3906	891932.41533	776350.78923	Set 3" Alum. Cap on Hex Bar	30+87.07	82.95' RT

THE BASIS OF STATIONING IS THE R/W SURVEY CENTERLINE AND THE STATIONING FOR ALL CROSS STREETS IS BASED FROM THE SECTION LINE. SEE R/W PLANS.

R/W MONUMENT DETAIL

2" aluminum cap on hex rod. Typical stamping below.

OR

STANDARD ADOT R/W MONUMENT DETAIL

Unless otherwise noted, all set monuments are 3" aluminum cap on 1/2" hex bar. Typical stamping below.

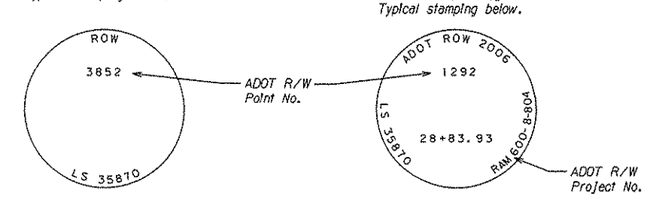

0 100 200
Scale

...\202LRW000_R521.DGN

Click here for SR 202 Index

GPS LOCALIZATION			
PT.	NORTHING	EASTING	DESCRIPTION
144	897416.60500	768449.10600	MCHD BRASS CAP IN HANDHOLE
153	897392.06500	778846.90900	MCHD BRASS CAP IN HANDHOLE
312	886735.07370	778834.12930	CITY OF MESA BRASS CAP IN HANDHOLE

LEGEND

302 Set Monument
300 Found Monument
New R/W monument
301 Calculated position
Existing ADOT R/W monument
(1) Monuments set at Access Control Limits

CHANGE ORDER REVISIONS			
C.O. NO.	DATE	BY	DESCRIPTION OF REVISIONS
9701	10/30/08	GMTS	ADDED THIS SHEET

DRAWING NO.	D-7-T-921
SURVEY	NOV. 08
DRAWN/DATE	AD/AJJ 12-08
ADOT REVIEW	B. GURNEY

GMTS
8828 NORTH CENTRAL AVENUE
SUITE 202
PHOENIX, ARIZONA 85020
200001

ARIZONA DEPARTMENT OF TRANSPORTATION
INTERMODAL TRANSPORTATION DIVISION
RIGHT OF WAY PLANS SECTION

HIGHWAY NAME: RED MOUNTAIN FREEWAY
FEDERAL AID NO.: RAM 600-8-804
PROJECT NO.: 202L MA 000 H5401 01R
ROUTE NO.: SR 202L
LOCATION: Higley Road - US 60

REGISTERED LAND SURVEYOR CERTIFICATE NO. 35870 JAMES P. TRUJILLO Date Signed 6-30-09 ARIZONA, U.S.A. Expires 3/31/2010

SHEET MS-4

S:\ADOT_V8\RW\USERS\ADAM\

Click here for SR 202 Index

RIGHT OF WAY MONUMENTATION SURVEY

THIS SURVEY SUPPLEMENTS THE RESULTS OF SURVEY AS SHOWN ON PROJECT NO. RAM 600-8-705, 202L MA 017 H5379 01R, DATED AUGUST 2001.

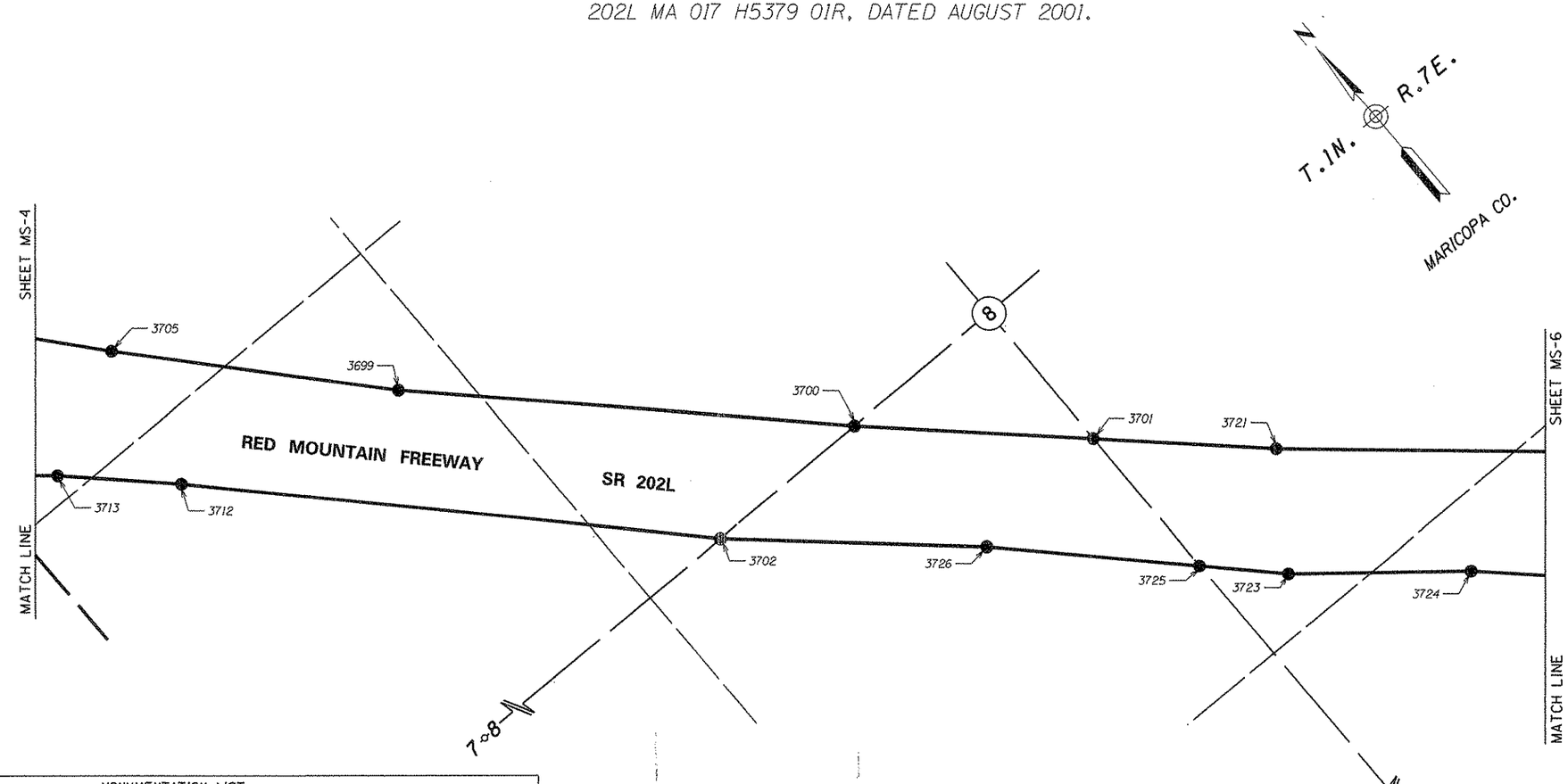

MONUMENTATION LIST					
PT.	NORTHING	EASTING	DESCRIPTION	STATION	OFFSET
3699	890329.20100	777342.09300	Set 3" Alum. Cap on Hex Bar	1179+23.25	324.21' LT
3700	889375.39698	778316.01167	Set 3" Alum. Cap on Hex Bar	1192+86.42	318.05' LT
3701	888889.72906	778838.18579	Set 3" Alum. Cap on Hex Bar	1199+99.38	333.20' LT
3702	889375.36492	777792.27133	Set 3" Alum. Cap on Hex Bar	1189+10.60	46.74' RT
3705	890967.63400	776761.87400	Set 3" Alum. Cap on Hex Bar	1170+62.25	378.25' LT
3712	890532.44000	776667.08600	Set 3" Alum. Cap on Hex Bar	1172+97.32	0.06' RT
3713	890789.11300	776400.17000	Set 3" Alum. Cap on Hex Bar	1169+27.02	1.77' RT
3721	888518.31400	779237.51900	Set 3" Alum. Cap on Hex Bar	1205+54.84	341.38' LT
3723	888210.61800	779025.64500	Set 3" Alum. Cap on Hex Bar	1206+05.89	28.84' RT
3724	887866.95100	779449.45700	Set 3" Alum. Cap on Hex Bar	1211+49.92	18.56' RT
3725	888398.60498	778837.26117	Set 3" Alum. Cap on Hex Bar	1203+40.70	19.91' RT
3726	888848.69500	778386.22100	Set 3" Alum. Cap on Hex Bar	1197+03.62	11.02' RT

THE BASIS OF STATIONING IS THE R/W SURVEY CENTERLINE AND THE STATIONING FOR ALL CROSS STREETS IS BASED FROM THE SECTION LINE. SEE R/W PLANS.

GPS LOCALIZATION			
PT.	NORTHING	EASTING	DESCRIPTION
144	897416.60500	768449.10600	MCHD BRASS CAP IN HANDHOLE
153	897392.06500	778846.90900	MCHD BRASS CAP IN HANDHOLE
312	886735.07370	778834.12930	CITY OF MESA BRASS CAP IN HANDHOLE

STANDARD ADOT R/W MONUMENT DETAIL

Unless otherwise noted, all set monuments are 3" aluminum cap on ½" hex bar. Typical stamping below.

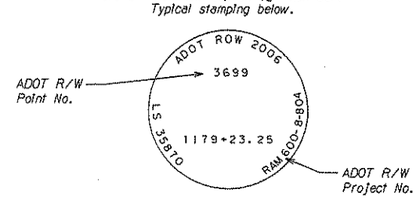

LEGEND

- 302 Set Monument
- 300 Found Monument
- New R/W monument
- 301 Calculated position
- Existing ADOT R/W monument

0 100 200
Scale

...\202LRW000_RS22.DGN

CHANGE ORDER REVISIONS			
C.O. NO.	DATE	BY	DESCRIPTION OF REVISIONS
9701	10/30/08	GMTS	ADDED THIS SHEET

DRAWING NO.	D-7-T-921
SURVEY	NOV. 08
DRAWN/DATE	AD/AJJ 12-08
ADOT REVIEW	B. GURNEY
GMTS	8828 NORTH CENTRAL AVENUE SUITE 202 PHOENIX, ARIZONA 85020 200001
ROUTE NO.:	SR 202L

ARIZONA DEPARTMENT OF TRANSPORTATION
INTERMODAL TRANSPORTATION DIVISION
RIGHT OF WAY PLANS SECTION

HIGHWAY NAME: RED MOUNTAIN FREEWAY

FEDERAL AID NO.: RAM 600-8-804

PROJECT NO.: 202L MA 000 H5401 01R

LOCATION: HIgley Road - US 60

REGISTERED LAND SURVEYOR CERTIFICATE NO. 35870 JAMES P. TRUJILLO Date Signed 6-30-09 ARIZONA, U.S.A. Expires 3/31/2010

SHEET MS-5

S:\ADOT_V8\RW\USERS\ADAM\

RIGHT OF WAY MONUMENTATION SURVEY

THIS SURVEY SUPPLEMENTS THE RESULTS OF SURVEY AS SHOWN ON PROJECT NO. RAM 600-8-705, 202L MA 017 H5379 01R, DATED AUGUST 2001.

Click here for SR 202 Index

MONUMENTATION LIST					
PT.	NORTHING	EASTING	DESCRIPTION	STATION	OFFSET
1067	886163.11256	783324.16413	Set 3" Alum. Cap on Hex Bar	52+13.16	573.75' RT
1219	886671.86257	783324.13513	Set 3" Alum. Cap on Hex Bar	52+13.74	65.00' RT
1245	886316.23920	782804.75583	Set 3" Alum. Cap on Hex Bar	46+93.93	420.00' RT
1306	887174.65200	781482.14553	Set 3" Alum. Cap on Hex Bar	33+72.35	440.00' LT
3215	886638.27988	780158.04637	Set 3" Alum. Cap on Hex Bar	20+47.74	96.58' RT
3517	886670.06415	778894.06629	Set 2" Alum. Cap on Hex Bar	7+83.75	65.00' RT
3518	886660.06575	778884.05665	Set 2" Alum. Cap on Hex Bar	7+73.75	75.00' RT
3519	886669.92246	779783.80894	Set 2" Alum. Cap on Hex Bar	16+73.50	65.00' RT
3526	886638.33948	779783.80391	Set 2" Alum. Cap on Hex Bar	16+73.50	96.58' RT
3622	886546.78400	782115.32900	Set 3" Alum. Cap on Hex Bar	1241+27.93	384.89' LT
3632	885814.68800	782513.06800	Set 3" Alum. Cap on Hex Bar	1248+31.49	81.09' RT
3636	886549.58899	782297.43802	Set 3" Alum. Cap on Hex Bar	41+86.90	186.04' RT
3637	885961.24500	783109.90900	Set 3" Alum. Cap on Hex Bar	1252+98.94	317.88' LT
3649	886575.35539	780255.77063	Set 3" Alum. Cap on Hex Bar	21+45.48	159.49' RT
3650	886532.59499	780847.61309	Set 3" Alum. Cap on Hex Bar	27+37.33	202.16' RT
3651	885944.29400	782302.99600	Set 3" Alum. Cap on Hex Bar	1245+85.58	59.63' RT
3652	886047.60100	782043.10600	Set 3" Alum. Cap on Hex Bar	1243+09.34	87.06' RT
3653	886160.87900	781735.05000	Set 3" Alum. Cap on Hex Bar	1239+89.84	139.58' RT
3654	886297.41151	781481.91687	Set 3" Alum. Cap on Hex Bar	1237+07.88	155.68' RT
3656	886489.25200	781126.24200	Set 3" Alum. Cap on Hex Bar	1233+10.60	193.83' RT
3680	886993.00378	781482.12216	(C)-In Fence Post, Set Ref.	33+72.11	258.35' LT
3682	887014.24900	781341.04300	Set 3" Alum. Cap on Hex Bar	1231+92.32	360.94' LT
3684	887203.13900	781001.50400	Set 3" Alum. Cap on Hex Bar	1228+05.37	325.72' LT
3686	886931.20082	782254.76103	Set 3" Alum. Cap on Hex Bar	41+44.68	195.62' LT
3687	886790.57945	782254.74012	Set 3" Alum. Cap on Hex Bar	41+44.49	55.00' LT
3689	887176.10094	782159.75959	Set 3" Alum. Cap on Hex Bar	40+49.97	440.64' LT
3692	886877.91662	779820.49802	Set 3" Alum. Cap on Hex Bar	17+10.16	143.00' LT
3693	886877.80670	780510.70931	Set 3" Alum. Cap on Hex Bar	1225+83.14	219.56' RT
3695	886799.91662	779820.48560	Set 2" Alum. Cap on Hex Bar	17+10.16	65.00' LT
3696	887125.71800	780231.64500	Set 3" Alum. Cap on Hex Bar	1222+12.91	171.94' RT
3722	887974.13400	779873.82500	Set 3" Alum. Cap on Hex Bar	1214+28.63	323.31' LT
3907	886877.86116	780168.70931	Set 3" Alum. Cap on Hex Bar	20+58.37	143.00' LT
3908	886544.12488	780688.02906	Set 3" Alum. Cap on Hex Bar	25+77.74	190.65' RT
9510	886931.09683	782159.75933	Set 3" Alum. Cap on Hex Bar	40+49.68	195.63' LT

THE BASIS OF STATIONING IS THE R/W SURVEY CENTERLINE AND THE STATIONING FOR ALL CROSS STREETS IS BASED FROM THE SECTION LINE. SEE R/W PLANS.

CALCULATED R/W POINTS		
PT.	NORTHING	EASTING
3680	886993.00378	781482.12216

WITNESS AND REFERENCE CORNERS			
PT.	NORTHING	EASTING	DESCRIPTION
3680RM1	886988.82600	781479.37600	3" Alum. Cap On Hex Rod
3680RM2	886988.78591	781484.80723	3" Alum. Cap On Hex Rod

GPS LOCALIZATION			
PT.	NORTHING	EASTING	DESCRIPTION
162	889379.57800	786771.46100	CITY OF MESA BRASS CAP IN HANDHOLE
172	881460.18400	786777.93800	MCHD BRASS CAP IN HANDHOLE
312	886735.07370	778834.12930	CITY OF MESA BRASS CAP IN HANDHOLE

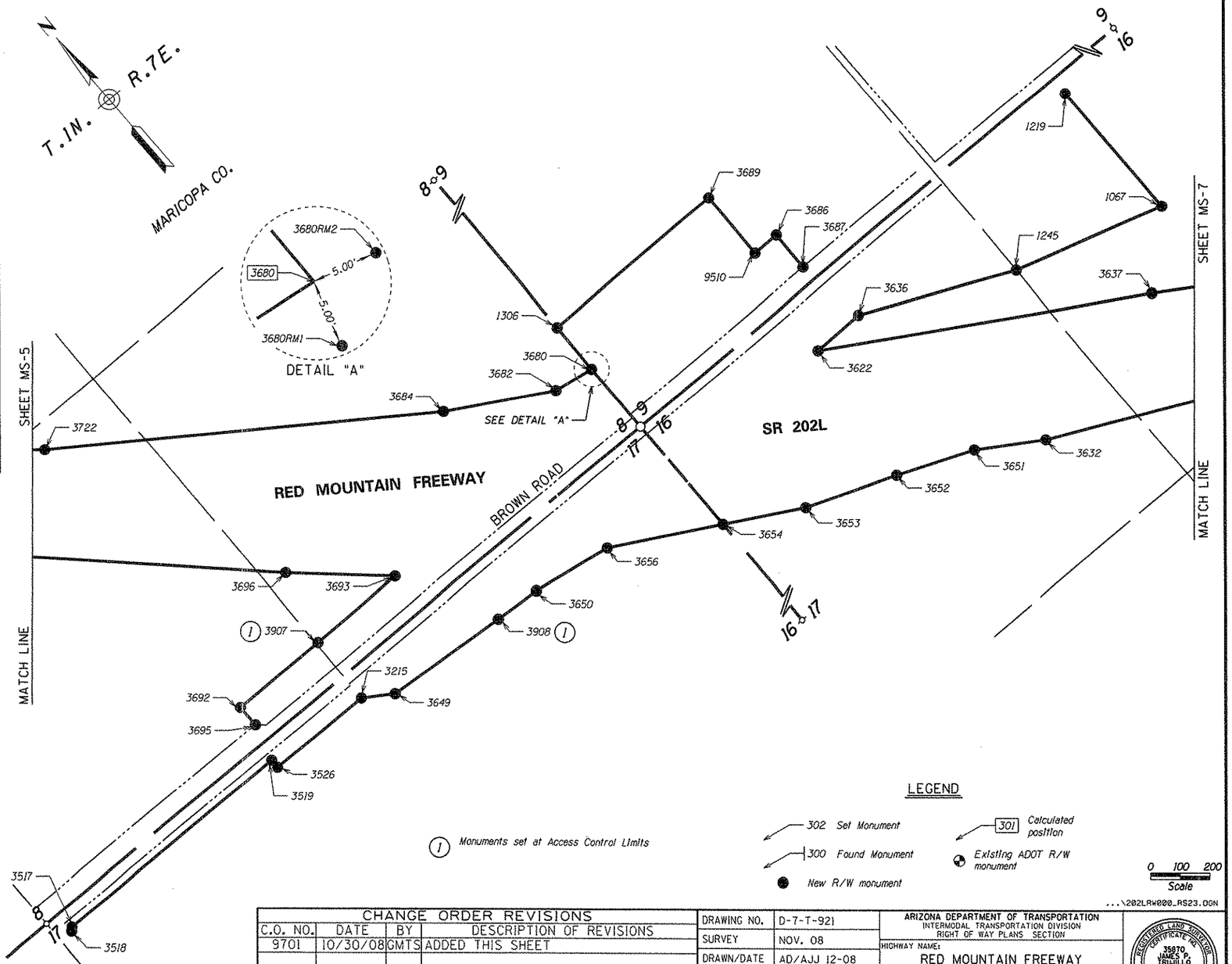

LEGEND

302 Set Monument
300 Found Monument
New R/W monument
301 Calculated position
Existing ADOT R/W monument
(1) Monuments set at Access Control Limits

0 100 200
Scale

...\202LRW000_RS23.DGN

NOTE: ALL REFERENCE MONUMENTS AND WITNESS CORNERS WERE STAMPED WITH "RM" OR "WC" AND STAMPED WITH THE APPROPRIATE DISTANCE TO THE ACTUAL CORNER.

R/W MONUMENT DETAIL

2" aluminum cap on hex rod. Typical stamping below.

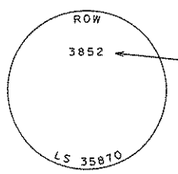

ADOT R/W Point No.

OR

STANDARD ADOT R/W MONUMENT DETAIL

Unless otherwise noted, all set monuments are 3" aluminum cap on 1/2" hex bar. Typical stamping below.

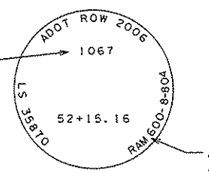

ADOT R/W Project No.

CHANGE ORDER REVISIONS			
C.O. NO.	DATE	BY	DESCRIPTION OF REVISIONS
9701	10/30/08	GMTS	ADDED THIS SHEET

DRAWING NO.	D-7-T-921
SURVEY	NOV. 08
DRAWN/DATE	AD/AJJ 12-08
ADOT REVIEW	B. GURNEY
GMTS	8828 NORTH CENTRAL AVENUE SUITE 202 PHOENIX, ARIZONA 85020 200001
ROUTE NO.:	SR 202L
LOCATION:	Higley Road - US 60

ARIZONA DEPARTMENT OF TRANSPORTATION
INTERMODAL TRANSPORTATION DIVISION
RIGHT OF WAY PLANS SECTION

HIGHWAY NAME: RED MOUNTAIN FREEWAY
FEDERAL AID NO.: RAM 600-8-804
PROJECT NO.: 202L MA 000 H5401 01R

REGISTERED LAND SURVEYOR CERTIFICATE NO. 35870 JAMES P. TRUJILLO Date Signed 6-30-09 ARIZONA, U.S.A. Expires 3/31/2010

SHEET MS-6

S:\ADOT_V8\RW\USERS\ADAM\

RIGHT OF WAY MONUMENTATION SURVEY

Click here for SR 202 Index

THIS SURVEY SUPPLEMENTS THE RESULTS OF SURVEY AS SHOWN ON PROJECT NO. RAM 600-8-705, 202L MA 017 H5379 01R, DATED AUGUST 2001.

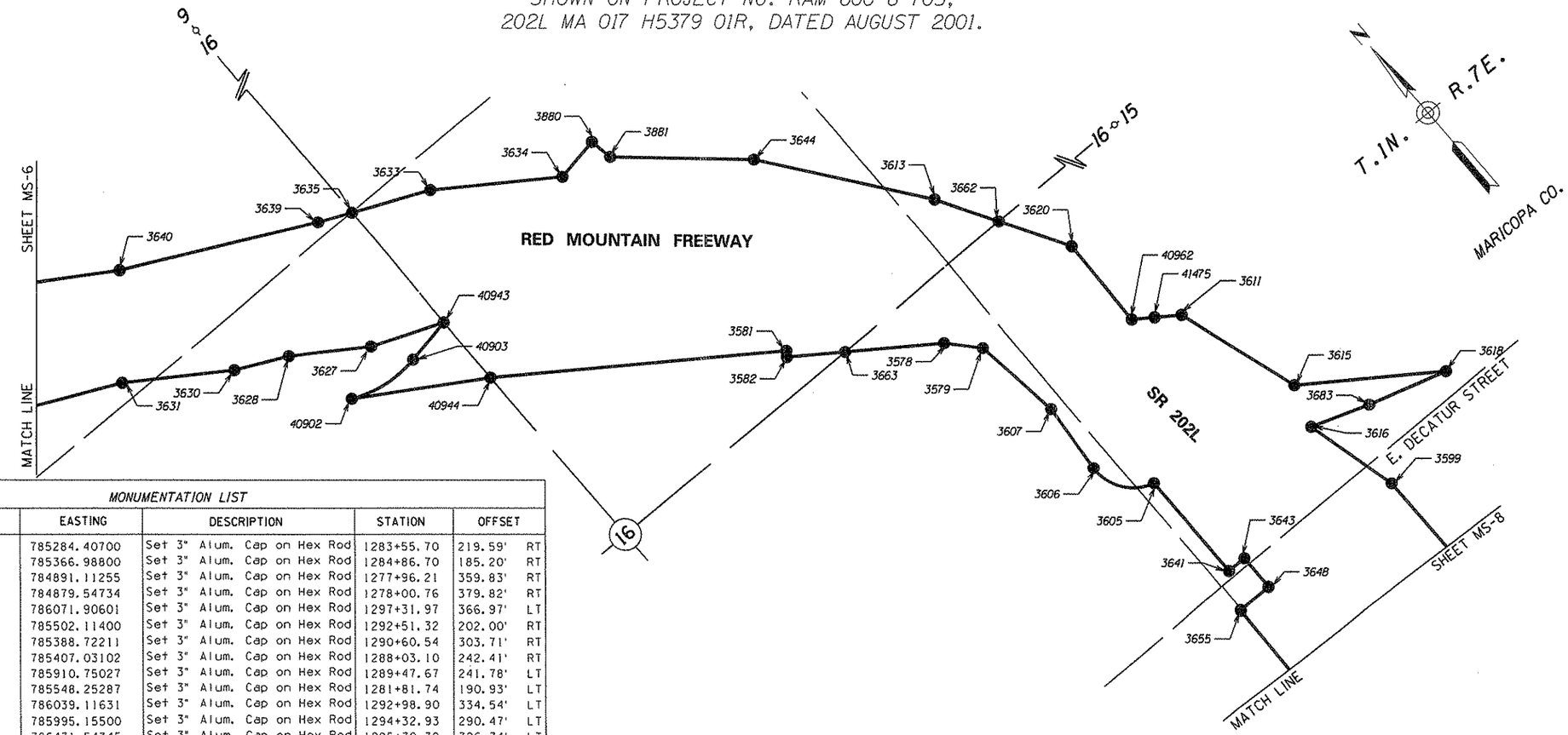

MONUMENTATION LIST					
PT.	NORTHING	EASTING	DESCRIPTION	STATION	OFFSET
3578	883922.40100	785284.40700	Set 3" Alum. Cap on Hex Rod	1283+55.70	219.59' RT
3579	883832.56200	785366.98800	Set 3" Alum. Cap on Hex Rod	1284+86.70	185.20' RT
3581	884219.43222	784891.11255	Set 3" Alum. Cap on Hex Rod	1277+96.21	359.83' RT
3582	884202.72507	784879.54734	Set 3" Alum. Cap on Hex Rod	1278+00.76	379.82' RT
3599	882687.67837	786071.90601	Set 3" Alum. Cap on Hex Rod	1297+31.97	366.97' LT
3605	883163.33900	785502.11400	Set 3" Alum. Cap on Hex Rod	1292+51.32	202.00' RT
3606	883320.92217	785388.72211	Set 3" Alum. Cap on Hex Rod	1290+60.54	303.71' RT
3607	883548.97848	785407.03102	Set 3" Alum. Cap on Hex Rod	1288+03.10	242.41' RT
3611	883513.54970	785910.75027	Set 3" Alum. Cap on Hex Rod	1289+47.67	241.78' LT
3613	884280.66770	785548.25287	Set 3" Alum. Cap on Hex Rod	1281+81.74	190.93' LT
3615	883120.72112	786039.11631	Set 3" Alum. Cap on Hex Rod	1292+98.90	334.54' LT
3616	882986.64700	785995.15500	Set 3" Alum. Cap on Hex Rod	1294+32.93	290.47' LT
3618	882849.55707	786431.54345	Set 3" Alum. Cap on Hex Rod	1295+70.39	726.74' LT
3620	883892.79598	785781.99706	Set 3" Alum. Cap on Hex Rod	1285+90.40	221.03' LT
3627	885062.85600	783906.08000	Set 3" Alum. Cap on Hex Rod	1264+13.76	127.28' RT
3628	885205.25200	783689.63500	Set 3" Alum. Cap on Hex Rod	1261+56.42	97.25' RT
3630	885280.10900	783531.37500	Set 3" Alum. Cap on Hex Rod	1259+81.40	101.44' RT
3631	885474.39300	783237.51500	Set 3" Alum. Cap on Hex Rod	1256+31.59	59.81' RT
3633	885313.75300	784360.81800	Set 3" Alum. Cap on Hex Rod	1267+07.40	301.11' LT
3634	885080.38893	784703.52529	Set 3" Alum. Cap on Hex Rod	1271+18.40	246.50' LT
3635	885417.01567	784128.04472	Set 3" Alum. Cap on Hex Rod	1264+53.04	288.84' LT
3639	885462.10100	784026.41400	Set 3" Alum. Cap on Hex Rod	1263+41.99	283.48' LT
3640	885745.02500	783455.72700	Set 3" Alum. Cap on Hex Rod	1257+05.03	279.99' LT
3641	882801.48872	785502.47048	Set 3" Alum. Cap on Hex Rod	1296+17.68	202.37' RT
3643	882801.55123	785565.47045	Set 3" Alum. Cap on Hex Rod	1296+17.67	139.37' RT
3644	884738.60760	785197.41347	Set 3" Alum. Cap on Hex Rod	1276+61.53	229.13' LT
3648	882685.55129	785565.58556	Set 3" Alum. Cap on Hex Rod	1297+33.67	139.35' RT
3655	882685.43905	785452.48905	Set 3" Alum. Cap on Hex Rod	1297+33.69	252.45' RT
3662	884099.28545	785657.55975	Set 3" Alum. Cap on Hex Rod	1283+74.25	192.96' LT
3663	884098.70292	785029.78194	Set 3" Alum. Cap on Hex Rod	1280+19.35	336.36' RT
3683	882923.62050	786179.95152	Set 3" Alum. Cap on Hex Rod	1294+96.11	475.21' LT
3880	885106.68805	784845.45950	Set 3" Alum. Cap on Hex Rod	1272+26.21	334.26' LT
3881	885033.33774	784858.79652	Set 3" Alum. Cap on Hex Rod	1272+66.51	276.18' LT
40902	884976.08850	783754.18800	Set 3" Alum. Cap on Hex Rod	1263+17.01	273.02' RT
40903	884946.30000	783979.91970	Set 3" Alum. Cap on Hex Rod	1265+32.08	198.26' RT
40943	884973.79930	784128.26980	Set 3" Alum. Cap on Hex Rod	1266+52.28	107.07' RT
40944	884747.41600	784128.38470	Set 3" Alum. Cap on Hex Rod	1267+54.05	309.29' RT
40962	883602.40230	785782.27810	Set 3" Alum. Cap on Hex Rod	1288+44.24	134.52' LT
41475	883561.70740	785841.05670	Fd. Dept. of Int. Brass Cap	1288+92.92	182.82' LT

THE BASIS OF STATIONING IS THE R/W SURVEY CENTERLINE AND THE STATIONING FOR ALL CROSS STREETS IS BASED FROM THE SECTION LINE. SEE R/W PLANS.

S:\ADOT_V8\RW\USERS\ADAM\

STANDARD ADOT R/W MONUMENT DETAIL

Unless otherwise noted, all set monuments are 3" aluminum cap on 1/2" hex bar. Typical stamping below.

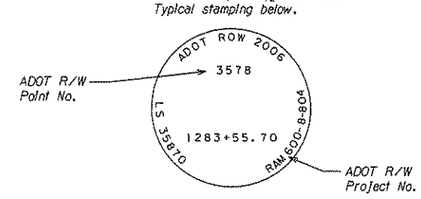

GPS LOCALIZATION			
PT.	NORTHING	EASTING	DESCRIPTION
162	889379.57800	786771.46100	CITY OF MESA BRASS CAP IN HANDHOLE
172	881460.18400	786777.93800	MCHD BRASS CAP IN HANDHOLE
312	886735.07370	778834.12930	CITY OF MESA BRASS CAP IN HANDHOLE

LEGEND

- 302 Set Monument
- 300 Found Monument
- New R/W monument
- 301 Calculated position
- Existing ADOT R/W monument

0 100 200
Scale

...\202LRW000_RS24.DGN

CHANGE ORDER REVISIONS			
C.O. NO.	DATE	BY	DESCRIPTION OF REVISIONS
9701	10/30/08	GMTS	ADDED THIS SHEET

DRAWING NO.	D-7-T-921
SURVEY	NOV. 08
DRAWN/DATE	AD/AJJ 12-08
ADOT REVIEW	B. GURNEY

GMTS — 8828 NORTH CENTRAL AVENUE, SUITE 202, PHOENIX, ARIZONA 85020, 200001

ARIZONA DEPARTMENT OF TRANSPORTATION
INTERMODAL TRANSPORTATION DIVISION
RIGHT OF WAY PLANS SECTION

HIGHWAY NAME: RED MOUNTAIN FREEWAY

FEDERAL AID NO.: RAM 600-8-804

PROJECT NO.: 202L MA 000 H5401 01R

ROUTE NO.: SR 202L

LOCATION: Higley Road - US 60

REGISTERED LAND SURVEYOR — CERTIFICATE NO. 35870 — JAMES P. TRUJILLO — Date Signed 6-30-09 — ARIZONA, U.S.A.

SHEET MS-7

RIGHT OF WAY MONUMENTATION SURVEY

THIS SURVEY SUPPLEMENTS THE RESULTS OF SURVEY AS SHOWN ON PROJECT NO. RAM 600-8-705, 202L MA 017 H5379 01R, DATED AUGUST 2001

Click here for SR 202 Index

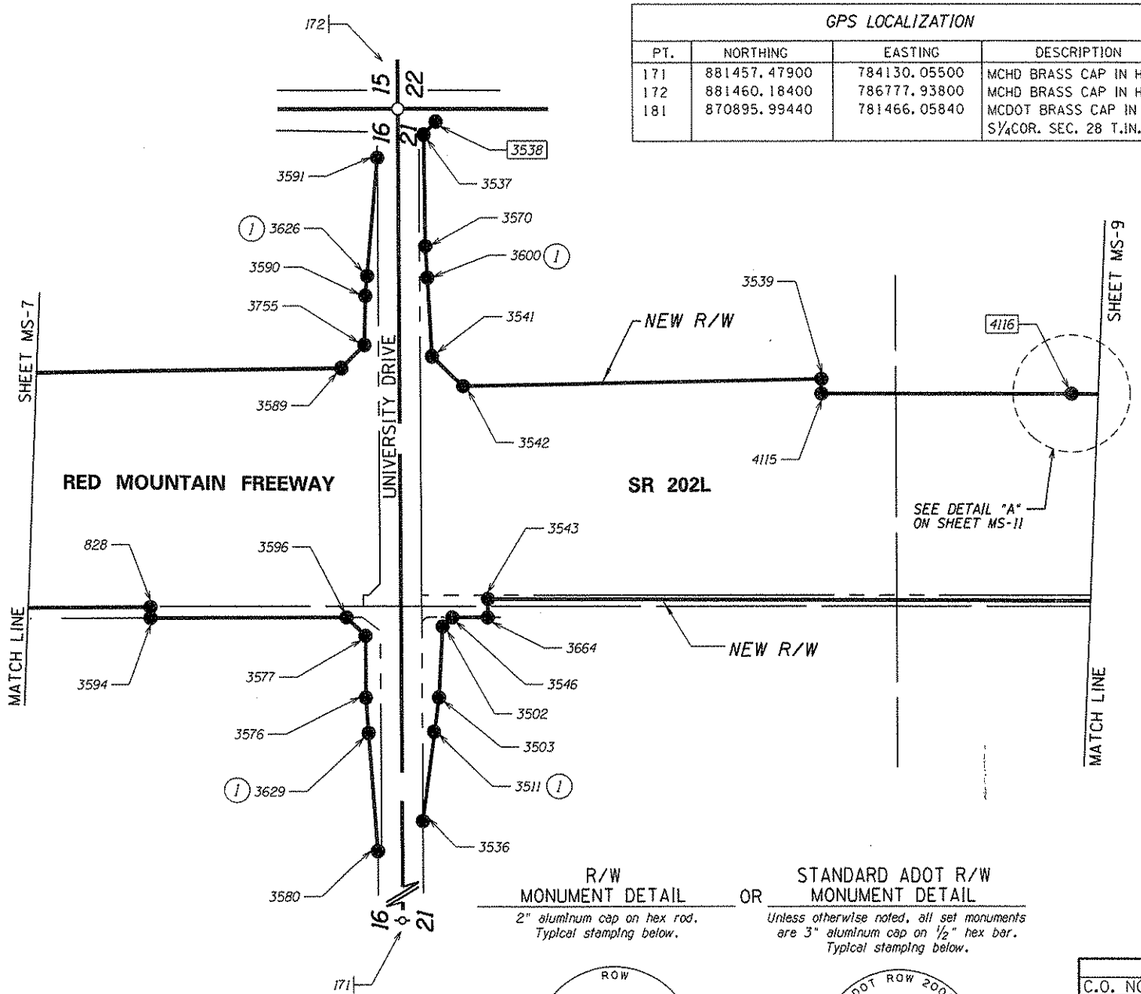

GPS LOCALIZATION			
PT.	NORTHING	EASTING	DESCRIPTION
171	881457.47900	784130.05500	MCHD BRASS CAP IN HANDHOLE
172	881460.18400	786777.93800	MCHD BRASS CAP IN HANDHOLE
181	870895.99440	781466.05840	MCDOT BRASS CAP IN HANDHOLE S¼COR. SEC. 28 T.1N. R.7E.

MONUMENTATION LIST					
PT.	NORTHING	EASTING	DESCRIPTION	STATION	OFFSET
828	882124.13086	785453.03985	Set 3" Alum. Cap on Hex Rod	1302+95.00	252.36' RT
3502	881347.86400	785398.82400	Set 3" Alum. Cap on Hex Rod	16+92.76	110.91' RT
3503	881358.45300	785208.80000	Set 3" Alum. Cap on Hex Rod	15+02.74	100.13' RT
3511	881371.14335	785113.64247	Set 3" Alum. Cap on Hex Rod	14+07.60	87.34' RT
3536	881403.23806	784872.98305	Set 2" Alum. Cap on Hex Rod	11+66.97	55.00' RT
3537	881392.10200	786710.95200	Set 2" Alum. Cap on Hex Rod	30+04.93	68.01' RT
3538	881359.28500	786744.84600	In Turn Lane, Did Not Set	30+38.79	100.87' RT
3539	880336.19417	786054.44753	Set 3" Alum. Cap on Hex Rod	1320+83.44	347.56' LT
3541	881372.23600	786114.40600	Set 3" Alum. Cap on Hex Rod	24+08.36	87.27' RT
3542	881289.59300	786035.99800	Set 3" Alum. Cap on Hex Rod	1311+30.02	329.90' LT
3543	881226.47749	785474.00699	Set 3" Alum. Cap on Hex Rod	1311+92.67	232.14' RT
3546	881321.77227	785423.53643	Set 3" Alum. Cap on Hex Rod	17+17.44	137.03' RT
3570	881388.85900	786408.76500	Set 2" Alum. Cap on Hex Rod	27+02.74	70.95' RT
3576	881553.08100	785208.59200	Set 3" Alum. Cap on Hex Rod	15+02.73	94.50' LT
3577	881553.24930	785373.60001	Set 3" Alum. Cap on Hex Rod	16+67.74	94.50' LT
3580	881523.15508	784791.82546	Set 3" Alum. Cap on Hex Rod	10+85.94	65.00' LT
3589	881613.47202	786083.95735	Set 3" Alum. Cap on Hex Rod	1308+06.18	378.13' LT
3590	881548.67429	786278.93913	Set 3" Alum. Cap on Hex Rod	25+73.08	89.00' LT
3591	881515.05300	786649.26600	Set 3" Alum. Cap on Hex Rod	29+43.37	55.00' LT
3594	882124.10142	785423.03987	Set 3" Alum. Cap on Hex Rod	1302+95.00	282.36' RT
3596	881603.30028	785423.55092	Set 3" Alum. Cap on Hex Rod	1308+15.81	282.29' RT
3600	881384.01984	786323.07354	Set 3" Alum. Cap on Hex Rod	26+17.04	75.70' RT
3626	881544.69597	786322.75891	Set 3" Alum. Cap on Hex Rod	26+16.89	84.98' LT
3629	881546.27704	785113.83596	Set 3" Alum. Cap on Hex Rod	14+07.97	87.79' LT
3664	881226.53517	785423.42781	Set 3" Alum. Cap on Hex Rod	1311+92.57	282.72' RT
3755	881551.99360	786144.61212	Set 3" Alum. Cap on Hex Rod	24+38.75	92.46' LT
4115	880336.15330	786014.44041	Set 3" Alum. Cap on Hex Rod	1320+83.44	307.55' LT
4116	879670.10621	786013.53950	(C)-in Concrete Sound Wall	1327+49.40	306.10' LT

THE BASIS OF STATIONING IS THE R/W SURVEY CENTERLINE AND THE STATIONING FOR ALL CROSS STREETS IS BASED FROM THE SECTION LINE. SEE R/W PLANS.

CALCULATED R/W POINTS		
PT.	NORTHING	EASTING
3538	881359.25800	786744.84600

1 Monuments set at Access Control Limits

LEGEND

- 302 Set Monument
- 300 Found Monument
- New R/W monument
- 301 Calculated position
- Existing ADOT R/W monument

0 100 200
Scale

R/W MONUMENT DETAIL OR STANDARD ADOT R/W MONUMENT DETAIL

2" aluminum cap on hex rod. Typical stamping below.

Unless otherwise noted, all set monuments are 3" aluminum cap on ½" hex bar. Typical stamping below.

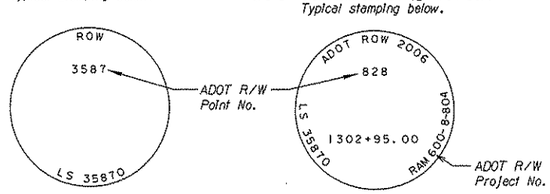

CHANGE ORDER REVISIONS			
C.O. NO.	DATE	BY	DESCRIPTION OF REVISIONS
9685	11/14/07	GMTS	ADDED THIS SHEET
9701	10/30/08	GMTS	UPDATED MONUMENT SYMBOLOGY
"	"	"	NORTH OF UNIVERSITY DR.

DRAWING NO.	D-7-T-921
SURVEY	NOV. 08
DRAWN/DATE	AD/AJJ 12-08
ADOT REVIEW	B. GURNEY

GMTS
8828 NORTH CENTRAL AVENUE SUITE 202 PHOENIX, ARIZONA 85020 200001

ARIZONA DEPARTMENT OF TRANSPORTATION
INTERMODAL TRANSPORTATION DIVISION
RIGHT OF WAY PLANS SECTION

HIGHWAY NAME: RED MOUNTAIN FREEWAY

FEDERAL AID NO.: RAM 600-8-804

PROJECT NO.: 202L MA 000 H5401 01R

ROUTE NO.: SR 202L

LOCATION: Higley Road - US 60

REGISTERED LAND SURVEYOR CERTIFICATE NO. 35870 JAMES P. TRUJILLO Date Signed 6-30-09 ARIZONA, U.S.A. Expires 3/31/2010

SHEET MS-8

...\202LRW000_RS25.DGN

S:\ADOT_V8\RW\USERS\ADAM\

RIGHT OF WAY MONUMENTATION SURVEY

THIS SURVEY SUPPLEMENTS THE RESULTS OF SURVEY AS SHOWN ON PROJECT NO. RAM 600-8-705, 202L MA 017 H5379 01R, DATED AUGUST 2001

Click here for SR 202 Index

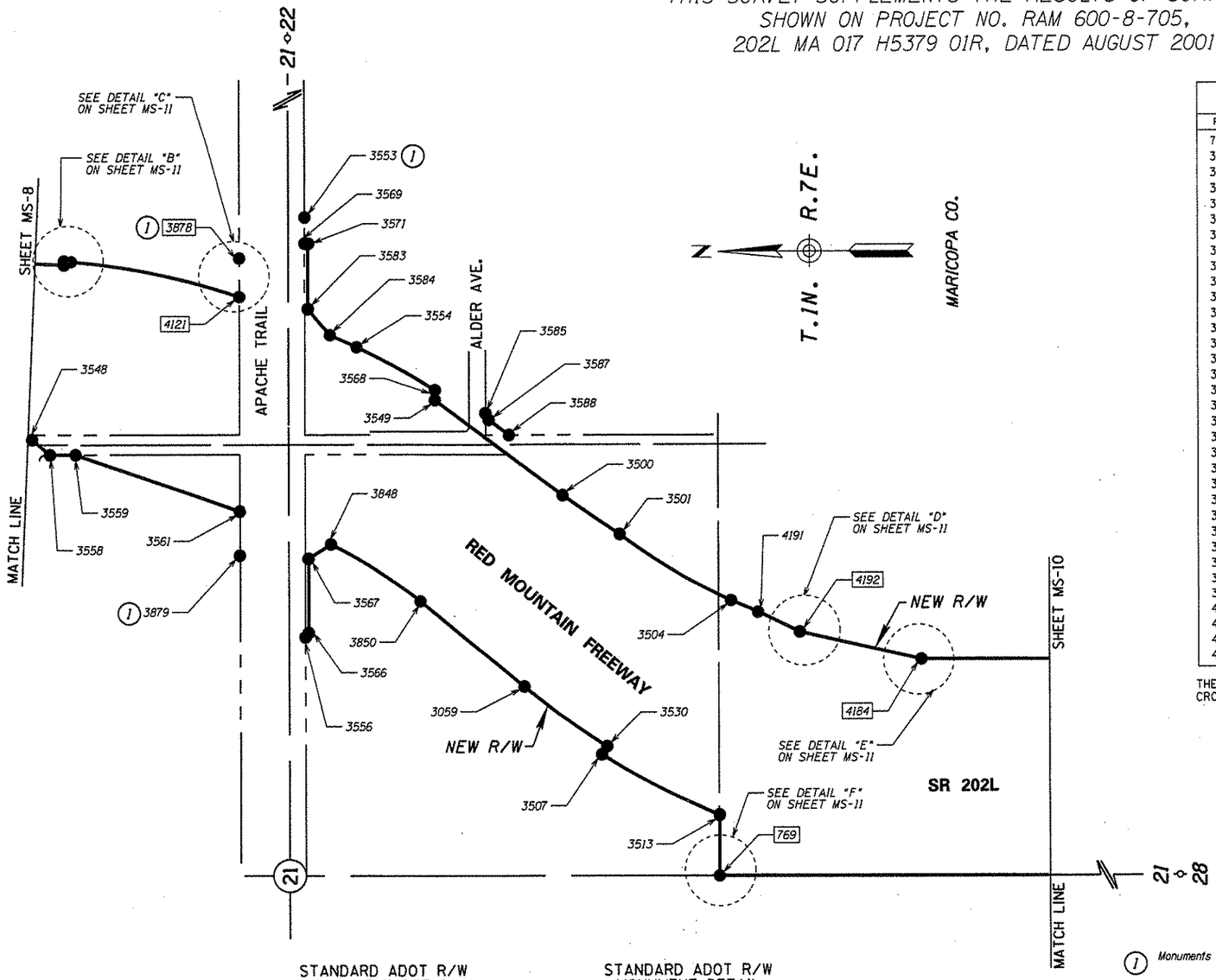

MONUMENTATION LIST					
PT.	NORTHING	EASTING	DESCRIPTION	STATION	OFFSET
769	877498.17870	784122.79490	(C)-In Fence Post	1353+89.63	496.20' RT
3059	878096.31543	784703.32733	Set 3" Alum. Cap on Hex Rod	1346+80.20	281.87' RT
3500	877977.56900	785294.55700	Set 3" Alum. Cap on Hex Rod	1344+49.64	275.35' LT
3501	877802.21632	785176.13322	Set 3" Alum. Cap on Hex Rod	1346+61.24	274.62' LT
3504	877460.86582	784969.27532	Set 3" Alum. Cap on Hex Rod	1350+80.69	288.71' LT
3507	877858.40330	784493.67233	Set 3" Alum. Cap on Hex Rod	1349+87.25	324.12' RT
3513	877498.26440	784308.04500	Set 3" Alum. Cap on Hex Rod	1353+34.15	323.62' RT
3530	877842.44047	784519.07288	Set 3" Alum. Cap on Hex Rod	1349+87.07	294.12' RT
3548	879609.38935	785467.67436	Set 3" Alum. Cap on Hex Rod	1328+18.47	238.70' RT
3549	878369.09986	785586.83250	Set 3" Alum. Cap on Hex Rod	1339+61.68	300.13' LT
3553	878769.29787	786152.93298	Set 3" Alum. Cap on Hex Rod	26+44.99	50.00' RT
3554	878610.40854	785750.96272	Set 3" Alum. Cap on Hex Rod	1336+98.84	311.90' LT
3556	878768.84469	784858.76881	Set 3" Alum. Cap on Hex Rod	13+50.83	50.00' RT
3558	879553.74721	785421.51991	Set 3" Alum. Cap on Hex Rod	1328+85.65	281.84' RT
3559	879474.51778	785421.42955	Set 3" Alum. Cap on Hex Rod	1329+77.99	274.41' RT
3561	878968.98127	785248.71191	Set 3" Alum. Cap on Hex Rod	1336+08.75	298.73' RT
3566	878758.84925	784871.77231	Set 3" Alum. Cap on Hex Rod	13+63.83	60.00' RT
3567	878758.93050	785103.77230	Set 3" Alum. Cap on Hex Rod	15+95.83	60.00' RT
3568	878369.11071	785618.02317	Set 3" Alum. Cap on Hex Rod	1339+44.31	326.03' LT
3569	878769.26986	786072.93298	Set 3" Alum. Cap on Hex Rod	25+64.99	50.00' RT
3571	878759.26986	786072.93649	Set 3" Alum. Cap on Hex Rod	25+64.99	60.00' RT
3583	878759.19876	785869.93650	Set 3" Alum. Cap on Hex Rod	23+61.99	60.00' RT
3584	878691.65753	785788.81522	Set 3" Alum. Cap on Hex Rod	1336+21.78	308.27' LT
3585	878214.08580	785546.04880	Set 2" Alum. Cap on Hex Rod	1341+13.15	352.56' LT
3587	878204.04062	785526.02372	Set 2" Alum. Cap on Hex Rod	1341+32.65	341.52' LT
3588	878141.87357	785479.61732	Set 2" Alum. Cap on Hex Rod	1342+10.12	337.59' LT
3848	878690.31466	785147.36122	Set 3" Alum. Cap on Hex Rod	1339+39.56	243.77' RT
3850	878415.70046	784969.38022	Set 3" Alum. Cap on Hex Rod	1342+66.77	238.70' RT
3878	878969.25316	786027.95499	(C)-In Traffic Sign Base	25+20.09	150.00' LT
3879	878968.93404	785113.71192	Set 3" Alum. Cap on Hex Rod	16+05.84	150.00' LT
4121	878969.21200	785907.95500	(C)-In Fence Post	1333+61.86	313.50' LT
4184	876878.31700	784784.50200	(C)-In Concrete Sound Wall	1358+07.89	302.11' LT
4191	877378.25800	784932.34700	Set 3" Alum. Cap on Hex Rod	1351+87.25	295.12' LT
4192	877250.62800	784870.94900	(C)-In Concrete Sound Wall	1353+54.54	291.02' LT

THE BASIS OF STATIONING IS THE R/W SURVEY CENTERLINE AND THE STATIONING FOR ALL CROSS STREETS IS BASED FROM THE SECTION LINE. SEE R/W PLANS.

GPS LOCALIZATION			
PT.	NORTHING	EASTING	DESCRIPTION
171	881457.47900	784130.05500	MCHD BRASS CAP IN HANDHOLE
172	881460.18400	786777.93800	MCHD BRASS CAP IN HANDHOLE
181	870895.99440	781466.05840	MCDOT BRASS CAP IN HANDHOLE S¼COR. SEC. 28 T.1N. R.7E.

STANDARD ADOT R/W MONUMENT DETAIL

2" aluminum cap on hex rod. Typical stamping below.

OR

STANDARD ADOT R/W MONUMENT DETAIL

Unless otherwise noted, all set monuments are 3" aluminum cap on ½" hex bar. Typical stamping below.

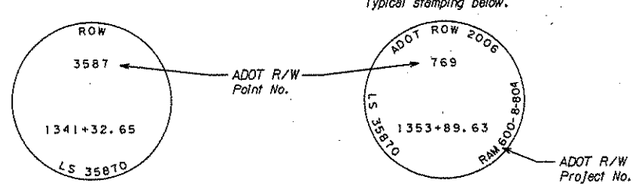

1 *Monuments set at Access Control Limits*

LEGEND

- 302 *Set Monument*
- 300 *Found Monument*
- *New R/W monument*
- 301 *Calculated position*
- *Existing ADOT R/W monument*

0 100 200 *Scale*

...\202LRW000_RS26.DGN

CHANGE ORDER REVISIONS			
C.O. NO.	DATE	BY	DESCRIPTION OF REVISIONS
9685	11/14/07	GMTS	ADDED THIS SHEET

DRAWING NO.	D-7-T-921
SURVEY	FEB. 2008
DRAWN/DATE	AJJ FEB. 2008
ADOT REVIEW	B. GURNEY
GMTS	8828 NORTH CENTRAL AVENUE SUITE 202 PHOENIX, ARIZONA 85020 200001
ROUTE NO.: SR 202L	LOCATION: Higley Road - US 60

ARIZONA DEPARTMENT OF TRANSPORTATION
INTERMODAL TRANSPORTATION DIVISION
RIGHT OF WAY PLANS SECTION

HIGHWAY NAME: RED MOUNTAIN FREEWAY

FEDERAL AID NO.: RAM 600-8-804

PROJECT NO.: 202L MA 000 H5401 01R

REGISTERED LAND SURVEYOR CERTIFICATE NO. 35870 JAMES P. TRUJILLO Date Signed 7-18-2008 ARIZONA, U.S.A. Expires 3/31/2010

SHEET MS-9

S:\ADOT_VB\RW\USERS\ADAM\

RIGHT OF WAY MONUMENTATION SURVEY

THIS SURVEY SUPPLEMENTS THE RESULTS OF SURVEY AS SHOWN ON PROJECT NO. RAM 600-8-705, 202L MA 017 H5379 01R, DATED AUGUST 2001

Click here for SR 202 Index

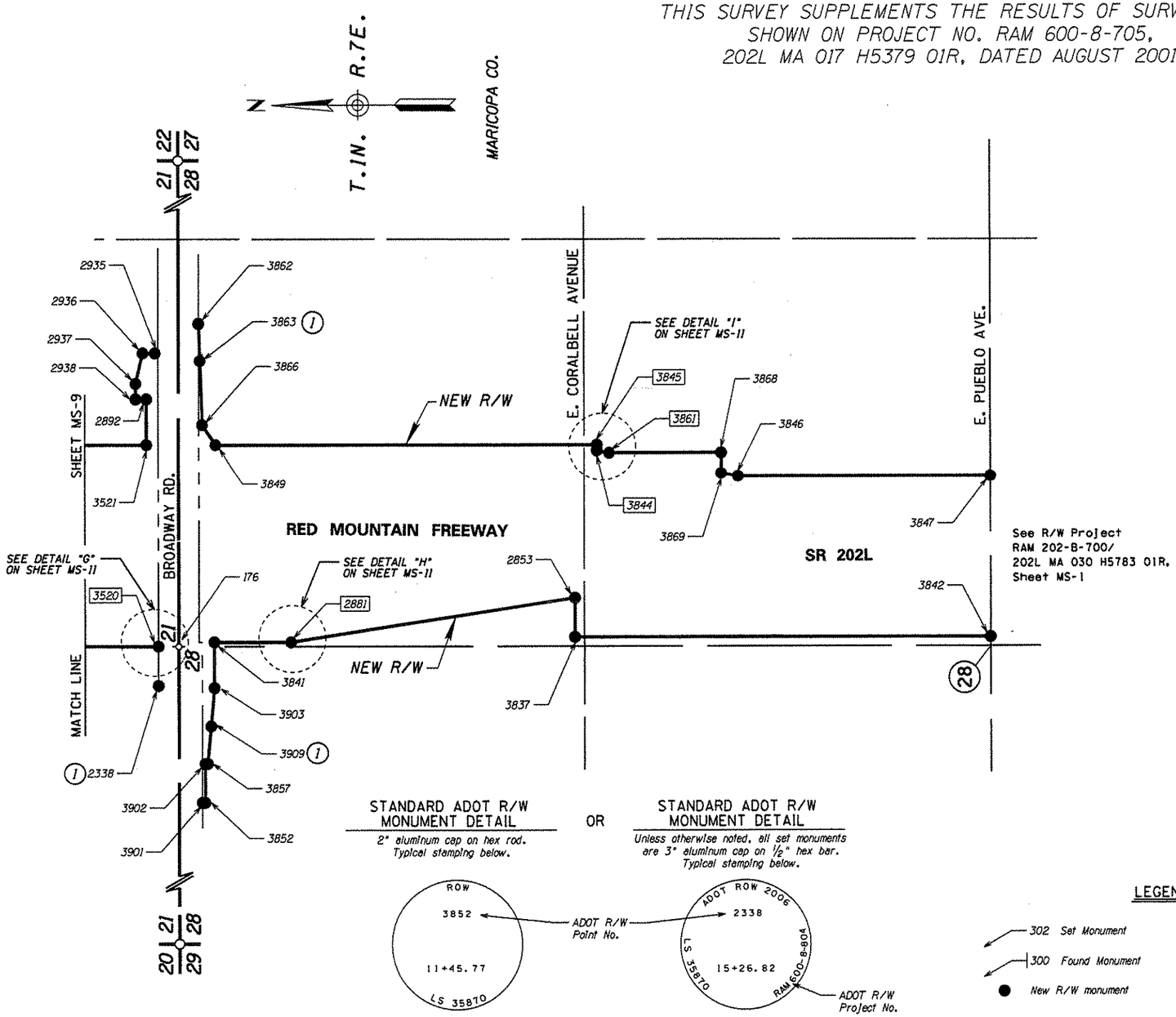

MONUMENTATION LIST					
PT.	NORTHING	EASTING	DESCRIPTION	STATION	OFFSET
2338	876242.69640	783993.30150	Set 2" Alum. Cap on Hex Rod	15+26.82	65.00' LT
2853	874887.87488	784278.41555	Set 3" Alum. Cap on Hex Rod	1378+41.02	186.68' RT
2881	875812.77738	784133.58171	(C)-In Concrete Sound Wall	1369+16.28	332.53' RT
2892	876281.45450	784931.64788	Set 3" Alum. Cap on Hex Rod	24+65.19	103.22' LT
2935	876253.37713	785081.50517	Set 3" Alum. Cap on Hex Rod	26+15.03	75.05' LT
2936	876293.09705	785081.58085	Set 3" Alum. Cap on Hex Rod	26+15.13	114.77' LT
2937	876316.42839	784981.62777	Set 3" Alum. Cap on Hex Rod	25+15.19	138.16' LT
2938	876316.39963	784931.62778	Set 3" Alum. Cap on Hex Rod	24+65.19	138.16' LT
3520	876242.76950	784119.91502	(C)-In Concrete Sound Wall	1364+86.31	346.67' RT
3521	876281.36918	784783.34740	Set 3" Alum. Cap on Hex Rod	1364+46.98	316.72' LT
3837	874887.78794	784149.52303	Set 3" Alum. Cap on Hex Rod	1378+41.25	315.57' RT
3841	876062.51780	784133.61803	Set 3" Alum. Cap on Hex Rod	1366+66.54	332.77' RT
3842	873537.78923	784149.27001	Set 3" Alum. Cap on Hex Rod	1392+29.81	301.57' RT
3844	874816.35339	784762.73420	(C)-In Cinder Block Wall	1379+12.01	297.72' LT
3845	874816.36688	784782.73421	(C)-In Cinder Block Wall	1379+11.98	317.72' LT
3846	874358.19929	784679.42379	Set 3" Alum. Cap on Hex Rod	1383+70.26	214.92' LT
3847	873538.19927	784679.27010	Set 3" Alum. Cap on Hex Rod	1391+69.30	225.17' LT
3849	876058.15101	784783.11140	Set 3" Alum. Cap on Hex Rod	1366+70.19	316.73' LT
3852	876093.47745	783612.33018	Set 3" Alum. Cap on Hex Rod	11+45.77	84.00' RT
3857	876084.87238	783739.42979	Set 3" Alum. Cap on Hex Rod	12+72.86	92.68' RT
3861	874776.48543	784756.19922	(C)-In Fence Post	1379+51.89	291.23' LT
3862	876113.37684	785175.62843	Set 2" Alum. Cap Atop Wall	27+09.08	65.00' RT
3863	876109.22203	785056.03057	Set 2" Alum. Cap Atop Wall	25+89.48	69.09' RT
3866	876102.01526	784848.58062	Set 3" Alum. Cap on Hex Rod	23+82.02	76.17' RT
3868	874412.98543	784756.19922	Set 3" Alum. Cap on Hex Rod	1383+15.39	291.63' LT
3869	874412.94030	784689.30942	Set 3" Alum. Cap on Hex Rod	1383+15.51	224.74' LT
3901	876102.47745	783612.32500	Set 2" Alum. Cap In Conc.	11+45.77	75.00' RT
3902	876093.55057	783739.42480	Set 3" Alum. Cap on Hex Rod	12+72.86	84.00' RT
3903	876062.43300	783986.21600	Set 3" Alum. Cap on Hex Rod	15+19.63	115.26' RT
3909	876075.38206	783843.80349	Set 3" Alum. Cap on Hex Rod	13+77.23	102.23' RT

THE BASIS OF STATIONING IS THE R/W SURVEY CENTERLINE AND THE STATIONING FOR ALL CROSS STREETS IS BASED FROM THE SECTION LINE. SEE R/W PLANS.

SECTION CORNERS SET BY CONTRACTOR			
PT.	NORTHING	EASTING	DESCRIPTION
176	876177.76940	784119.76480	Monument not found, Set 3" Alum. Cap on 30" Hex Rod

(1) *Monuments set at Access Control Limits*

STANDARD ADOT R/W MONUMENT DETAIL

2" aluminum cap on hex rod. Typical stamping below.

ADOT R/W Point No.

OR

STANDARD ADOT R/W MONUMENT DETAIL

Unless otherwise noted, all set monuments are 3" aluminum cap on ½" hex bar. Typical stamping below.

ADOT R/W Project No.

LEGEND

- 302 Set Monument
- 300 Found Monument
- New R/W monument
- 301 Calculated position
- Existing ADOT R/W monument

0 100 200
Scale

GPS LOCALIZATION			
PT.	NORTHING	EASTING	DESCRIPTION
171	881457.47900	784130.05500	MCHD BRASS CAP IN HANDHOLE
172	881460.18400	786777.93800	MCHD BRASS CAP IN HANDHOLE
181	870895.99440	781466.05840	MCDOT BRASS CAP IN HANDHOLE S¼COR. SEC. 28 T.1N. R.7E.

CHANGE ORDER REVISIONS			
C.O. NO.	DATE	BY	DESCRIPTION OF REVISIONS
9685	11/14/07	GMTS	ADDED THIS SHEET

DRAWING NO.	D-7-T-921
SURVEY	FEB. 2008
DRAWN/DATE	AJJ FEB. 2008
ADOT REVIEW	B. GURNEY
GMTS	8828 NORTH CENTRAL AVENUE SUITE 202 PHOENIX, ARIZONA 85020 200001
ROUTE NO.: SR 202L	LOCATION: Higley Road - US 60

ARIZONA DEPARTMENT OF TRANSPORTATION
INTERMODAL TRANSPORTATION DIVISION
RIGHT OF WAY PLANS SECTION

HIGHWAY NAME: RED MOUNTAIN FREEWAY
FEDERAL AID NO.: RAM 600-8-804
PROJECT NO.: 202L MA 000 H5401 01R

REGISTERED LAND SURVEYOR CERTIFICATE NO. 35870 JAMES P. TRUJILLO Date Signed 7-18-2008 ARIZONA, U.S.A. Expires 3/31/2010

SHEET MS-10

...\202LRW000_RS27.DGN

S:\ADOT_V8\RW\USERS\ADAM\

RIGHT OF WAY MONUMENTATION SURVEY

THIS SURVEY SUPPLEMENTS THE RESULTS OF SURVEY AS SHOWN ON PROJECT NO. RAM 600-8-705, 202L MA 017 H5379 01R, DATED AUGUST 2001

Click here for SR 202 Index

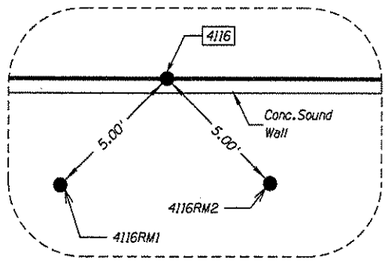

DETAIL "A"

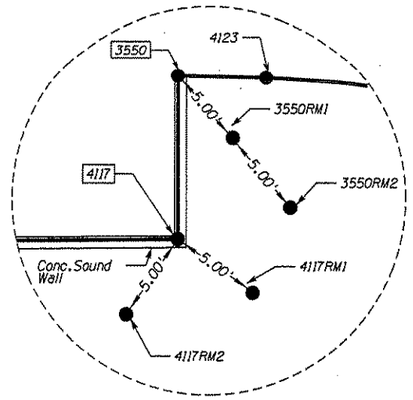

DETAIL "B"

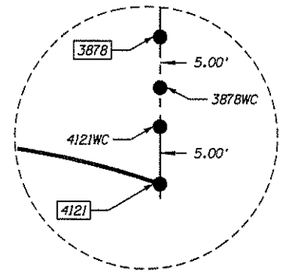

DETAIL "C"

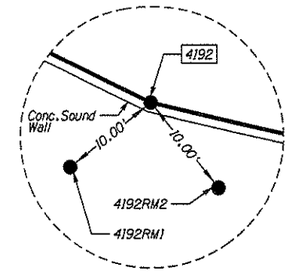

DETAIL "D"

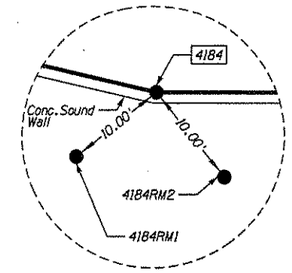

DETAIL "E"

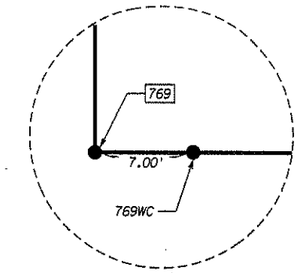

DETAIL "F"

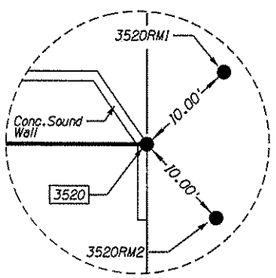

DETAIL "G"

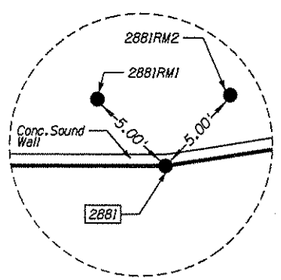

DETAIL "H"

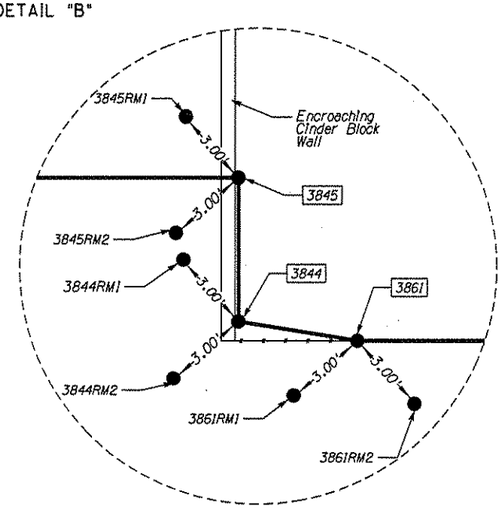

DETAIL "I"

MONUMENTATION LIST					
PT.	NORTHING	EASTING	DESCRIPTION	STATION	OFFSET
4123	879487.30700	786018.08700	Set 3" Alum. Cap on Hex Rod	1329+06.28	318.06' LT

THE BASIS OF STATIONING IS THE R/W SURVEY CENTERLINE AND THE STATIONING FOR ALL CROSS STREETS IS BASED FROM THE SECTION LINE. SEE R/W PLANS.

CALCULATED R/W POINTS		
PT.	NORTHING	EASTING
769	877498.17870	784122.79490
2881	875812.77738	784133.58171
3520	876242.76950	784119.91502
3550	879509.40931	786020.40686
3844	874816.35339	784762.73420
3845	874816.36688	784782.73421
3861	874776.48543	784756.19922
3878	878969.25316	786027.95499
4116	879670.10621	786013.53950
4117	879509.39978	786007.49686
4121	878969.21200	785907.95500
4184	876878.31700	784784.50200
4192	877250.62800	784870.94900

WITNESS AND REFERENCE CORNERS			
PT.	NORTHING	EASTING	DESCRIPTION
769WC	877491.17872	784122.77884	3" Alum. Cap On Hex Rod
2881RM1	875816.31291	784137.11724	3" Alum. Cap On Hex Rod
2881RM2	875809.24185	784137.11724	3" Alum. Cap On Hex Rod
3520RM1	876238.54331	784128.97810	3" Alum. Cap On Hex Rod
3520RM2	876235.69843	784112.84395	3" Alum. Cap On Hex Rod
3550RM1	879505.87377	786016.87132	3" Alum. Cap On Hex Rod
3550RM2	879502.33824	786013.33579	3" Alum. Cap On Hex Rod
3844RM1	874818.47471	784764.85553	3" Alum. Cap On Hex Rod
3844RM2	874818.47471	784760.61288	3" Alum. Cap On Hex Rod
3845RM1	874818.48820	784784.85553	3" Alum. Cap On Hex Rod
3845RM2	874818.48820	784780.61289	3" Alum. Cap On Hex Rod
3861RM1	874778.60675	784754.07790	3" Alum. Cap On Hex Rod
3861RM2	874774.36411	784754.07790	3" Alum. Cap On Hex Rod
3878WC	878969.25144	786022.95499	3" Alum. Cap On Hex Rod
4116RM1	879673.64174	786010.00397	3" Alum. Cap On Hex Rod
4116RM2	879666.57068	786010.00397	3" Alum. Cap On Hex Rod
4117RM1	879505.86425	786003.96133	3" Alum. Cap On Hex Rod
4117RM2	879512.93531	786003.96133	3" Alum. Cap On Hex Rod
4121WC	878969.21371	785912.95500	3" Alum. Cap On Hex Rod
4184RM1	876885.38807	784777.43093	3" Alum. Cap On Hex Rod
4184RM2	876875.72881	784774.84274	3" Alum. Cap On Hex Rod
4192RM1	877257.69907	784863.87793	3" Alum. Cap On Hex Rod
4192RM2	877248.03981	784861.28974	3" Alum. Cap On Hex Rod

GPS LOCALIZATION			
PT.	NORTHING	EASTING	DESCRIPTION
171	881457.47900	784130.05500	MCHD BRASS CAP IN HANDHOLE
172	881460.18400	786777.93800	MCHD BRASS CAP IN HANDHOLE
181	870895.99440	781466.05840	MCDOT BRASS CAP IN HANDHOLE S¼COR. SEC. 28 T.1N. R.7E.

STANDARD ADOT R/W MONUMENT DETAIL

Unless otherwise noted, all set monuments are 3" aluminum cap on ½" hex bar. Typical stamping below.

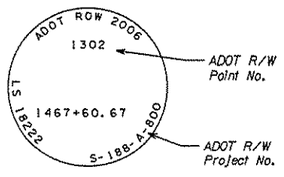

NOTE: ALL REFERENCE MONUMENTS AND WITNESS CORNERS WERE STAMPED WITH "RM" OR "WC" AND STAMPED WITH THE APPROPRIATE DISTANCE TO THE ACTUAL CORNER.

LEGEND

- 302 Set Monument
- 300 Found Monument
- New R/W monument
- 301 Calculated position
- Existing ADOT R/W monument

CHANGE ORDER REVISIONS			
C.O. NO.	DATE	BY	DESCRIPTION OF REVISIONS
9685	11/14/07	GMTS	ADDED THIS SHEET

DRAWING NO.	D-7-T-921
SURVEY	FEB. 2008
DRAWN/DATE	AJJ FEB. 2008
ADOT REVIEW	B. GURNEY
GMTS	8828 NORTH CENTRAL AVENUE SUITE 202 PHOENIX, ARIZONA 85020 200001
ROUTE NO.:	SR 202L
LOCATION:	Higley Road - US 60

ARIZONA DEPARTMENT OF TRANSPORTATION
INTERMODAL TRANSPORTATION DIVISION
RIGHT OF WAY PLANS SECTION

HIGHWAY NAME: RED MOUNTAIN FREEWAY
FEDERAL AID NO.: RAM 600-8-804
PROJECT NO.: 202L MA 000 H5401 01R

REGISTERED LAND SURVEYOR CERTIFICATE NO. 35870 JAMES P. TRUJILLO Date Signed 7-18-2008 ARIZONA, U.S.A. Expires 3/31/2010

SHEET MS-11

...\202LRW000_RS28.DGN

S:\ADOT_V8\RW\USERS\ADAM\

Click here for SR 202 Index

THESE EXHIBITS

* HAVE BEEN PREPARED FOR CREATION OF CERTAIN RIGHTS BETWEEN ADOT, FLOOD CONTROL DISTRICT OF MARICOPA COUNTY, CENTRAL ARIZONA PROJECT, AND CITY OF MESA

* ARE NOT A PART OF RW PLANS SET PER RW ADMINISTRATION DECISION

* ARE CROSS REFERENCED ON APPOPRIATE RW PLAN SHEETS

* ARE FILED IN SAME FOLDER AS RW PLANS FOR REFERENCE

* SUPPORTING CALCULATION SHEETS ARE IN BACK PART OF CALCULATION BOOK

TRACS NUMBER: 202L MA 000 H5401 01R

FEDERAL I.D. NUMBER: RAM 600-8-804

SECTION NAME: Higley Rd - US60

"FILE"

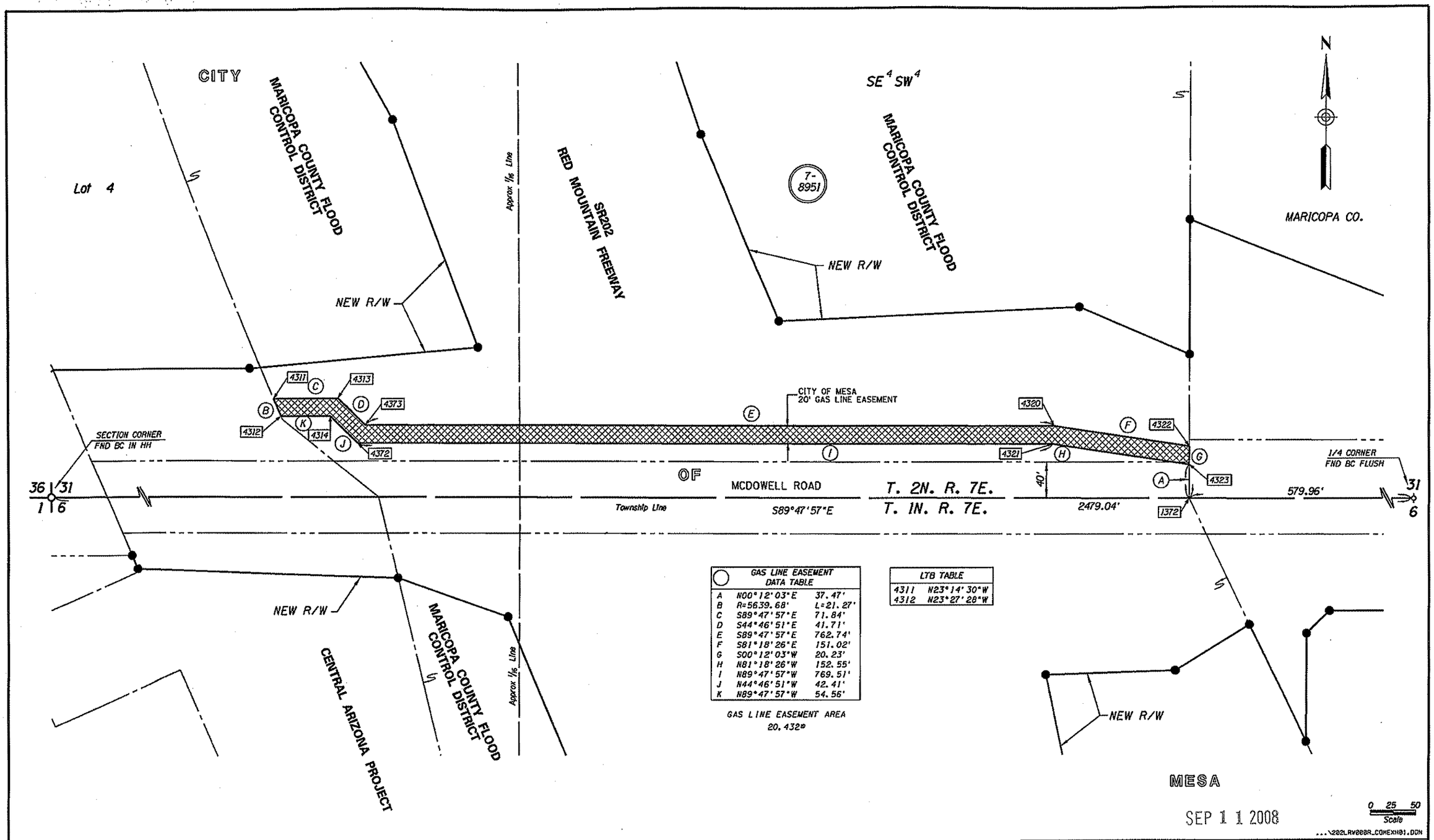

GAS LINE EASEMENT DATA TABLE		
A	N00°12'03"E	37.47'
B	R=5639.68'	L=21.27'
C	S89°47'57"E	71.84'
D	S44°46'51"E	41.71'
E	S89°47'57"E	762.74'
F	S81°18'26"E	151.02'
G	S00°12'03"W	20.23'
H	N81°18'26"W	152.55'
I	N89°47'57"W	769.51'
J	N44°46'51"W	42.41'
K	N89°47'57"W	54.56'

GAS LINE EASEMENT AREA
20,432±

LTB TABLE	
4311	N23°14'30"W
4312	N23°27'28"W

SEP 1 1 2008

...\202LRV000R_COMEXH01.DGN

THIS EXHIBIT IS BASED ON THE RESULTS OF SURVEY AS SHOWN ON PROJECT NO. RAM 600-8-705, 202L MA 017 H5379 01R, DATED AUGUST 2001; AND SUPPLEMENTAL SURVEY SHOWN ON PROJECT NO. RAM 600-8-804, 202L MA 000 H5401 01R.

Click here for SR 202 Index

McDOWELL ROAD – GAS LINE AND DRAINAGE EASEMENT EXHIBIT

PROJECT NO.	200001
DATE	MARCH 08
DRAWN BY	AJD
CLIENT	ADOT

GMTS
8828 NORTH CENTRAL AVENUE
SUITE 202
PHOENIX, ARIZONA 85020

PRELIMINARY NOT FOR CONSTRUCTION OR RECORDING --CREATED-- 9/10/2008 11:19:59 AM

SHEET COMEXH-01

Click here for SR 202 Index

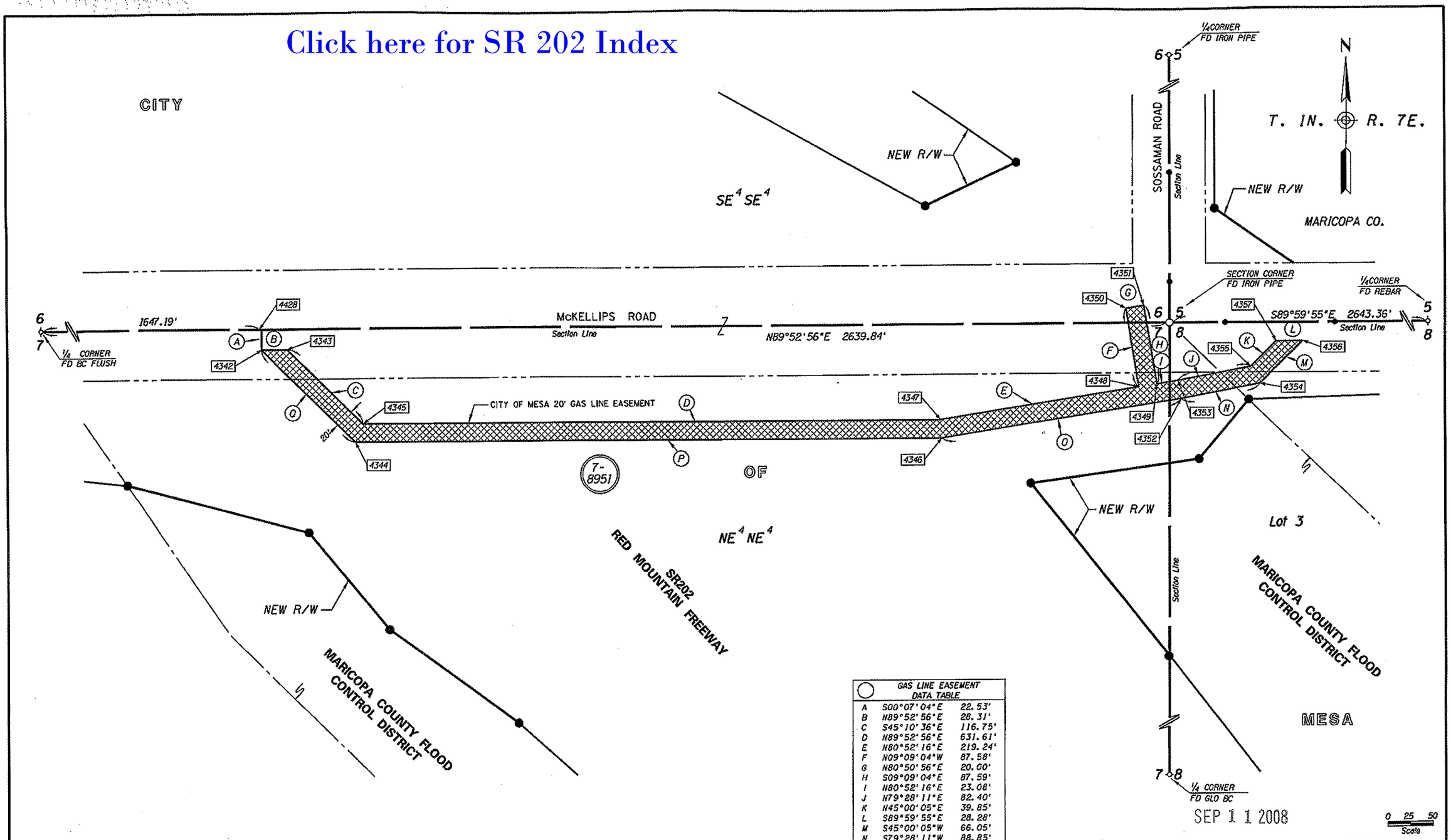

GAS LINE EASEMENT DATA TABLE		
A	S00°07'04"E	22.53'
B	N89°52'56"E	28.31'
C	S45°10'36"E	116.75'
D	N89°52'56"E	631.61'
E	N80°52'16"E	219.24'
F	N09°09'04"W	87.58'
G	N80°50'56"E	20.00'
H	S09°09'04"E	87.59'
I	N80°52'16"E	23.08'
J	N79°28'11"E	82.40'
K	N45°00'05"E	39.85'
L	S89°59'55"E	28.28'
M	S45°00'05"W	66.05'
N	S79°28'11"W	88.85'
O	S80°52'16"W	264.13'
P	S89°52'56"W	641.46'
Q	N45°10'36"W	145.06'

GAS LINE EASEMENT AREA

25,136±

THIS EXHIBIT IS BASED ON THE RESULTS OF SURVEY AS SHOWN ON PROJECT NO. RAM 600-8-705, 202L MA 017 H5379 01R, DATED AUGUST 2001; AND SUPPLEMENTAL SURVEY SHOWN ON PROJECT NO. RAM 600-8-804, 202L MA 000 H5401 01R.

McKELLIPS ROAD
GAS LINE EASEMENT EXHIBIT

PROJECT NO.	200001
DATE	MARCH 08
DRAWN BY	AJD
CLIENT	ADOT

GMTS
8828 NORTH CENTRAL AVENUE
SUITE 202
PHOENIX, ARIZONA 85020

PRELIMINARY
NOT FOR CONSTRUCTION OR RECORDING
--CREATED--
9/10/2008
11:17:57 AM

SHEET COMEXH-02

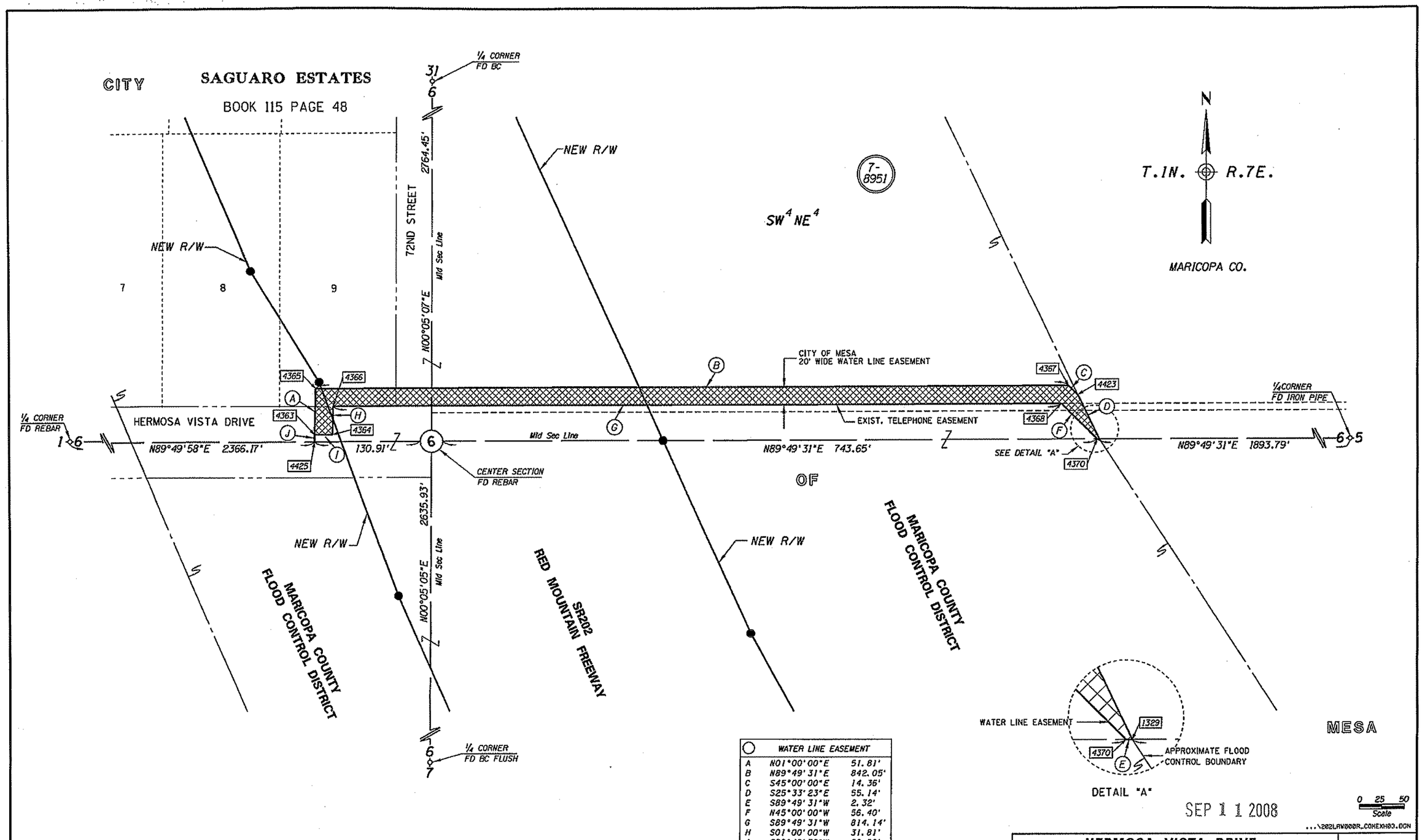

WATER LINE EASEMENT		
A	N01°00'00"E	51.81'
B	N89°49'31"E	842.05'
C	S45°00'00"E	14.36'
D	S25°33'23"E	55.14'
E	S89°49'31"W	2.32'
F	N45°00'00"W	56.40'
G	S89°49'31"W	814.14'
H	S01°00'00"W	31.81'
I	S89°49'58"W	20.00'
J	N00°08'43"W	8.18'

WATER LINE EASEMENT AREA
18,165±

HERMOSA VISTA DRIVE
WATER LINE EASEMENT EXHIBIT

PROJECT NO.	200001
DATE	MARCH 08
DRAWN BY	AJD
CLIENT	ADOT

GMTS
8828 NORTH CENTRAL AVENUE
SUITE 202
PHOENIX, ARIZONA 85020

PRELIMINARY
NOT FOR
CONSTRUCTION
OR RECORDING
--CREATED--
9/10/2008
10:57:00 AM

SHEET COMEXH-03

Click here for SR 202 Index

THIS EXHIBIT IS BASED ON THE RESULTS OF SURVEY AS SHOWN ON PROJECT NO. RAM 600-8-T05, 202L MA 017 H5379 01R, DATED AUGUST 2001; AND SUPPLEMENTAL SURVEY SHOWN ON PROJECT NO. RAM 600-8-804, 202L MA 000 H5401 01R.

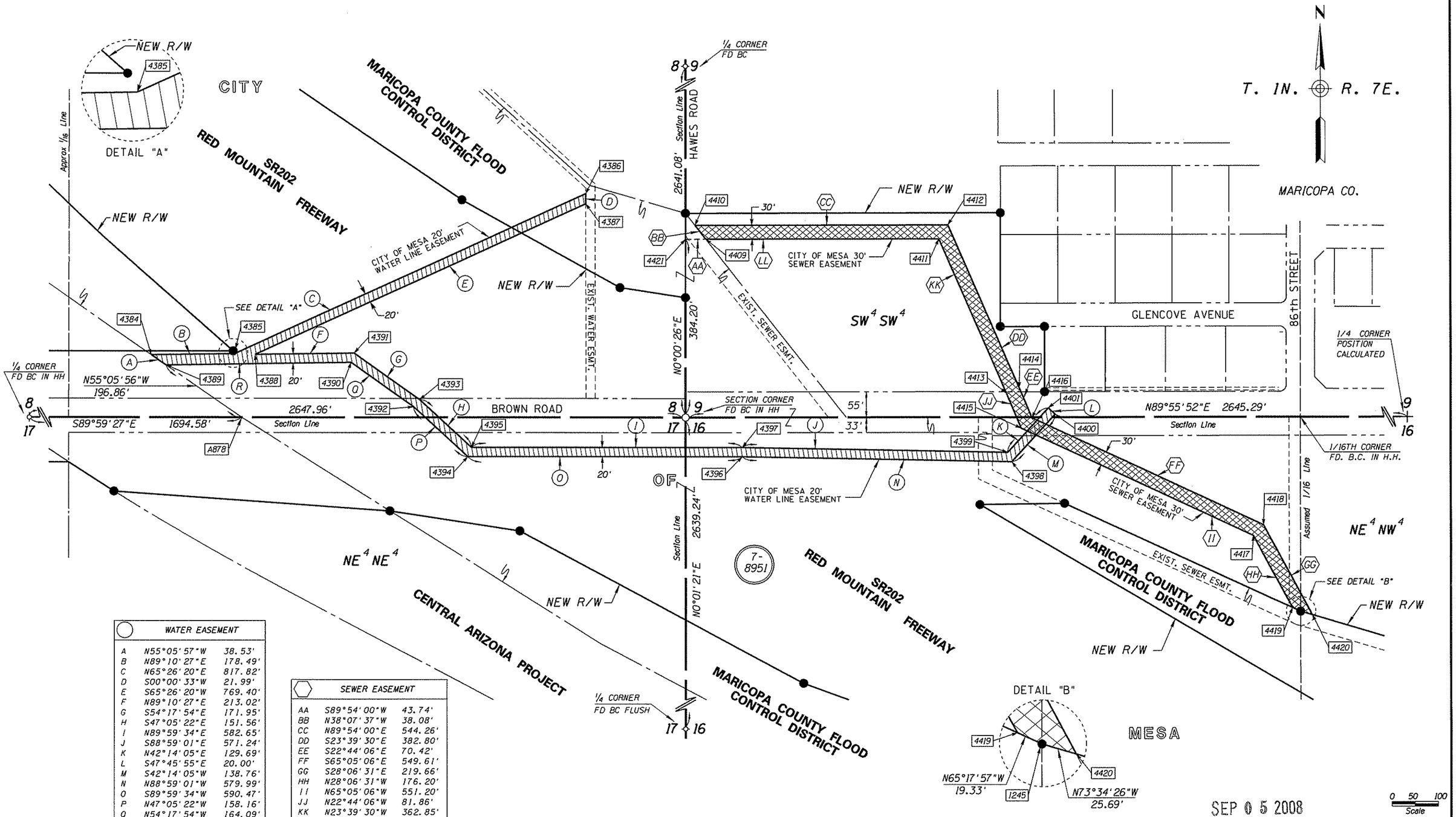

WATER EASEMENT		
A	N55°05'57"W	38.53'
B	N89°10'27"E	178.49'
C	N65°26'20"E	817.82'
D	S00°00'33"W	21.99'
E	S65°26'20"W	769.40'
F	N89°10'27"E	213.02'
G	S54°17'54"E	171.95'
H	S47°05'22"E	151.56'
I	N89°59'34"E	582.65'
J	S88°59'01"E	571.24'
K	N42°14'05"E	129.69'
L	S47°45'55"E	20.00'
M	S42°14'05"W	138.76'
N	N88°59'01"W	579.99'
O	S89°59'34"W	590.47'
P	N47°05'22"W	158.16'
Q	N54°17'54"W	164.09'
R	S89°10'27"W	397.63'

WATER LINE EASEMENT AREA
57,052#

SEWER EASEMENT		
AA	S89°54'00"W	43.74'
BB	N38°07'37"W	38.08'
CC	N89°54'00"E	544.26'
DD	S23°39'30"E	382.80'
EE	S22°44'06"E	70.42'
FF	S65°05'06"E	549.61'
GG	S28°06'31"E	219.66'
HH	N28°06'31"W	176.20'
II	N65°05'06"W	551.20'
JJ	N22°44'06"W	81.86'
KK	N23°39'30"W	362.85'
LL	S89°54'00"W	501.16'

SEWER EASEMENT AREA
51,636#

THIS EXHIBIT IS BASED ON THE RESULTS OF SURVEY AS SHOWN ON PROJECT NO. RAM 600-8-705. 202L MA 017 H5379 01R, DATED AUGUST 2001; AND SUPPLEMENTAL SURVEY SHOWN ON PROJECT NO. RAM 600-8-804. 202L MA 000 H5401 01R.

Click here for SR 202 Index

BROWN ROAD - SEWER AND WATER LINE EASEMENT EXHIBIT

PROJECT NO.	200001
DATE	MARCH 08
DRAWN BY	AJD
CLIENT	ADOT

GMTS 8828 NORTH CENTRAL AVENUE SUITE 202 PHOENIX, ARIZONA 85020

PRELIMINARY NOT FOR CONSTRUCTION OR RECORDING --CREATED-- 9/5/2008 9:16:26 AM

SHEET COMEXH-04

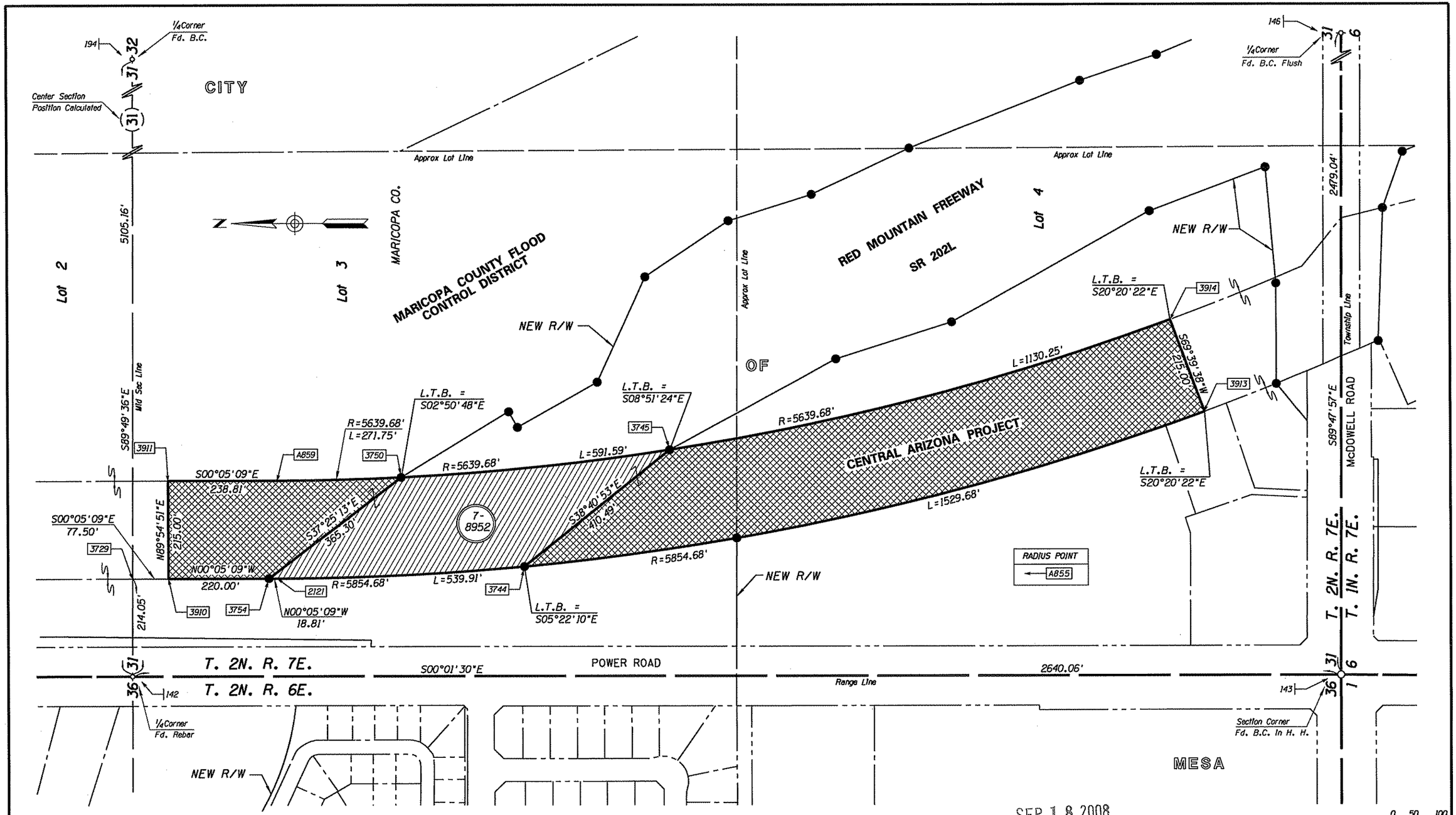

Click here for SR 202 Index

ADOT Access Easement Through CAP R/W for Freeway Maintenance.
North Easement Area = 78,164' ±
South Easement Area = 286,559' ±

ADOT Freeway Easement Through CAP R/W.
Easement Area = 123,404' ±

THIS EXHIBIT IS BASED ON THE RESULTS OF SURVEY AS SHOWN ON PROJECT NO. RAM 600-8-705, 202L MA 017 H5379 01R, DATED AUGUST 2001; AND SUPPLEMENTAL SURVEYS SHOWN ON PROJECT NO. RAM 600-8-804, 202L MA 000 H5401 01R.

ADOT/C.A.P. ACCESS & FREEWAY EASEMENT EXHIBIT

PROJECT NO.	200001
DATE	07/2008
DRAWN BY	AJDRAKE
CLIENT	ADOT

GMTS
8828 NORTH CENTRAL AVENUE
SUITE 202
PHOENIX, ARIZONA 85020

PRELIMINARY NOT FOR CONSTRUCTION OR RECORDING
--CREATED--
9/18/2008
1:25:22 PM

SHEET ADOTEXH-03

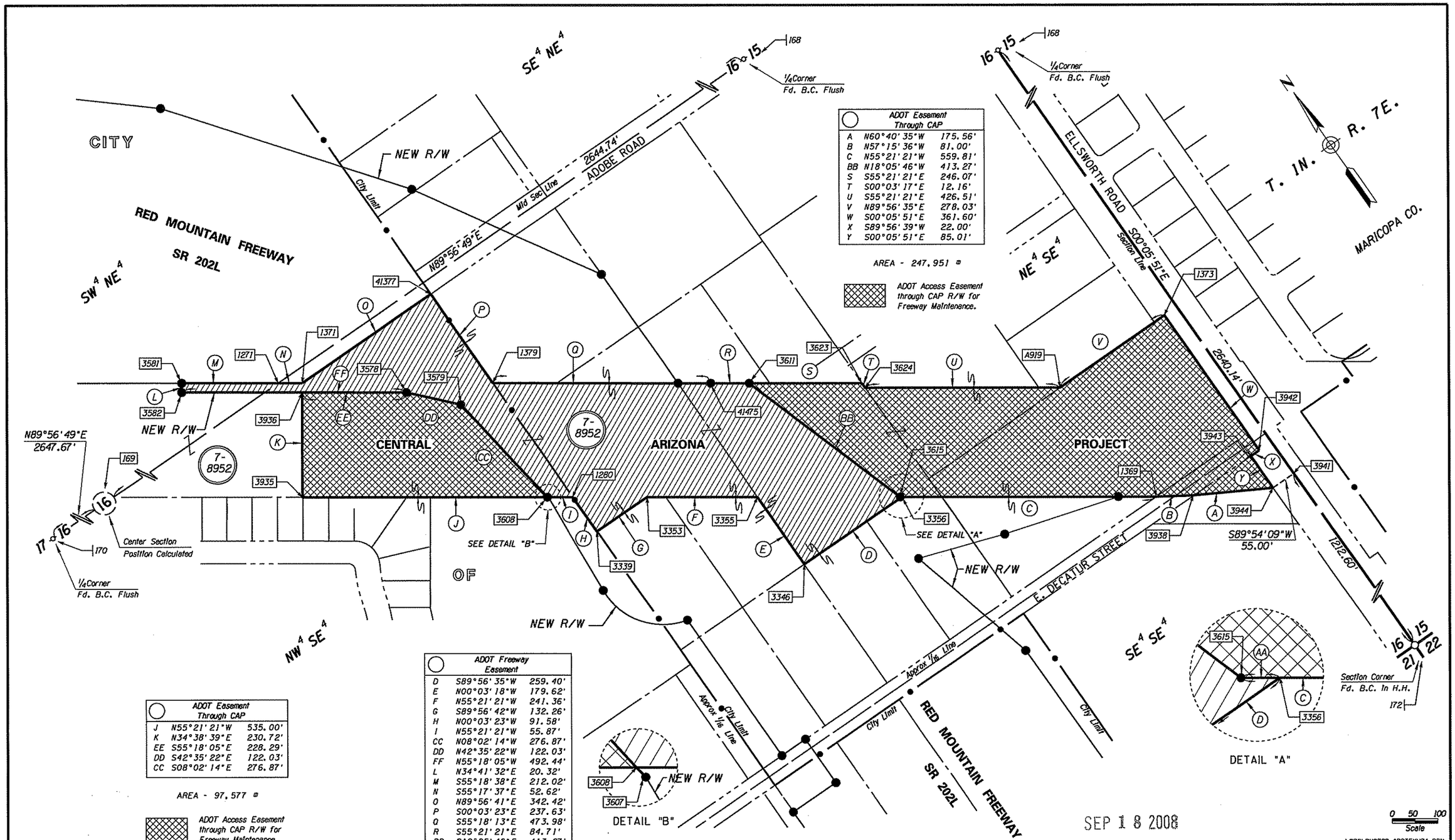

ADOT Easement Through CAP		
A	N60°40'35"W	175.56'
B	N57°15'36"W	81.00'
C	N55°21'21"W	559.81'
BB	N18°05'46"W	413.27'
S	S55°21'21"E	246.07'
T	S00°03'17"E	12.16'
U	S55°21'21"E	426.51'
V	N89°56'35"E	278.03'
W	S00°05'51"E	361.60'
X	S89°56'39"W	22.00'
Y	S00°05'51"E	85.01'

AREA - 247,951 ▫

ADOT Access Easement through CAP R/W for Freeway Maintenance.

ADOT Easement Through CAP		
J	N55°21'21"W	535.00'
K	N34°38'39"E	230.72'
EE	S55°18'05"E	228.29'
DD	S42°35'22"E	122.03'
CC	S08°02'14"E	276.87'

AREA - 97,577 ▫

ADOT Access Easement through CAP R/W for Freeway Maintenance.

ADOT Freeway Easement		
D	S89°56'35"W	259.40'
E	N00°03'18"W	179.62'
F	N55°21'21"W	241.36'
G	S89°56'42"W	132.26'
H	N00°03'23"W	91.58'
I	N55°21'21"W	55.87'
CC	N08°02'14"W	276.87'
DD	N42°35'22"W	122.03'
FF	N55°18'05"W	492.44'
L	N34°41'32"E	20.32'
M	S55°18'38"E	212.02'
N	S55°17'37"E	52.62'
O	N89°56'41"E	342.42'
P	S00°03'23"E	237.63'
Q	S55°18'13"E	473.98'
R	S55°21'21"E	84.71'
BB	S18°05'46"E	413.27'
AA	S55°21'21"E	3.69'

AREA - 263,557 ▫

ADOT Freeway Easement

THIS EXHIBIT IS BASED ON THE RESULTS OF SURVEY AS SHOWN ON PROJECT NO. RAM 600-8-705, 202L MA 017 H5379 01R, DATED AUGUST 2001; AND SUPPLEMENTAL SURVEYS SHOWN ON PROJECT NO. RAM 600-8-804, 202L MA 000 H5401 01R.

Click here for SR 202 Index

ADOT/C.A.P. ACCESS & FREEWAY EASEMENTS EXHIBIT

PROJECT NO.	200001
DATE	07/2008
DRAWN BY	AJDRAKE
CLIENT	ADOT

GMTS 8828 NORTH CENTRAL AVENUE SUITE 202 PHOENIX, ARIZONA 85020

PRELIMINARY NOT FOR CONSTRUCTION OR RECORDING --CREATED-- 9/18/2008 1:41:17 PM

SHEET ADOTEXH-04

Click here for SR 202 Index

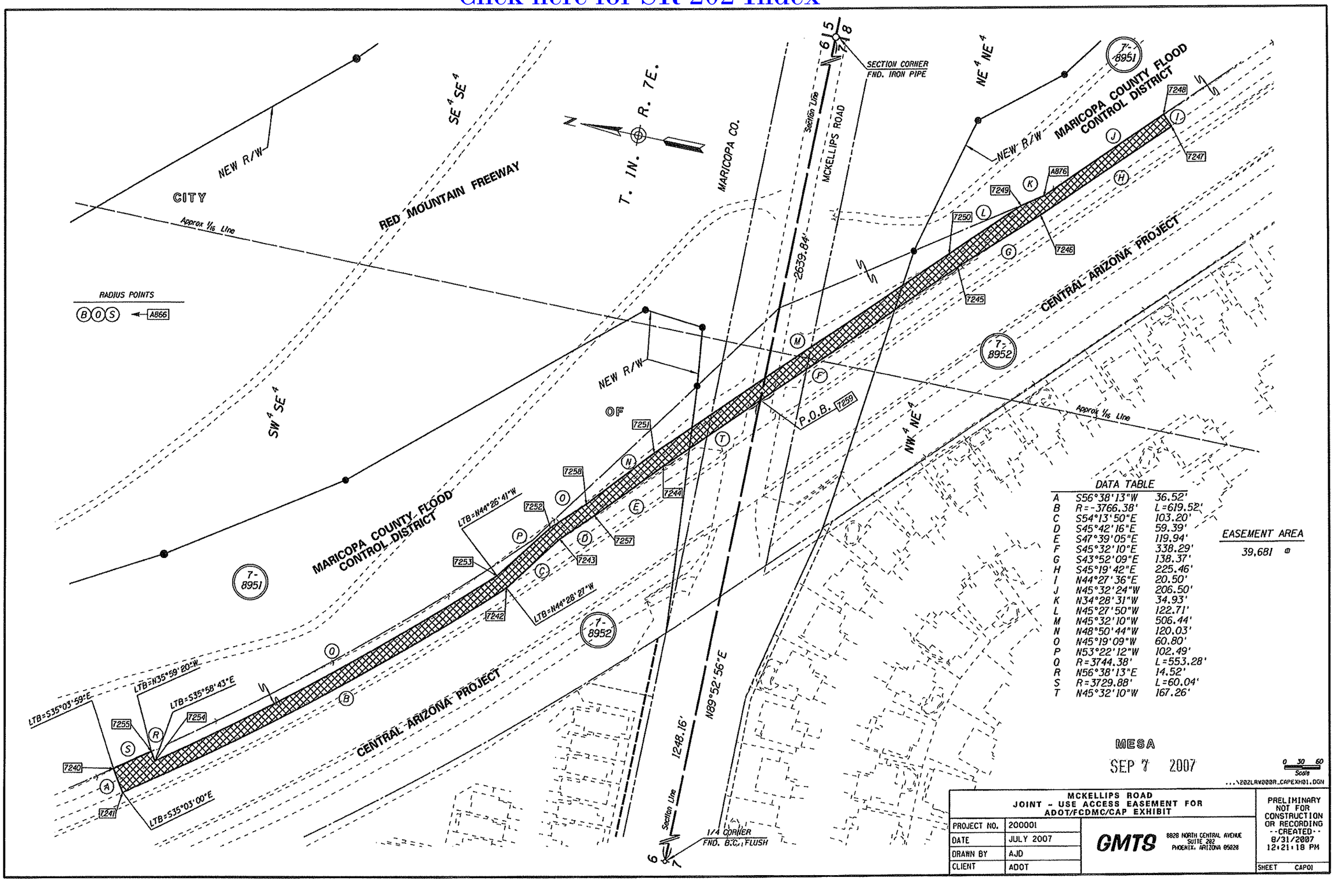

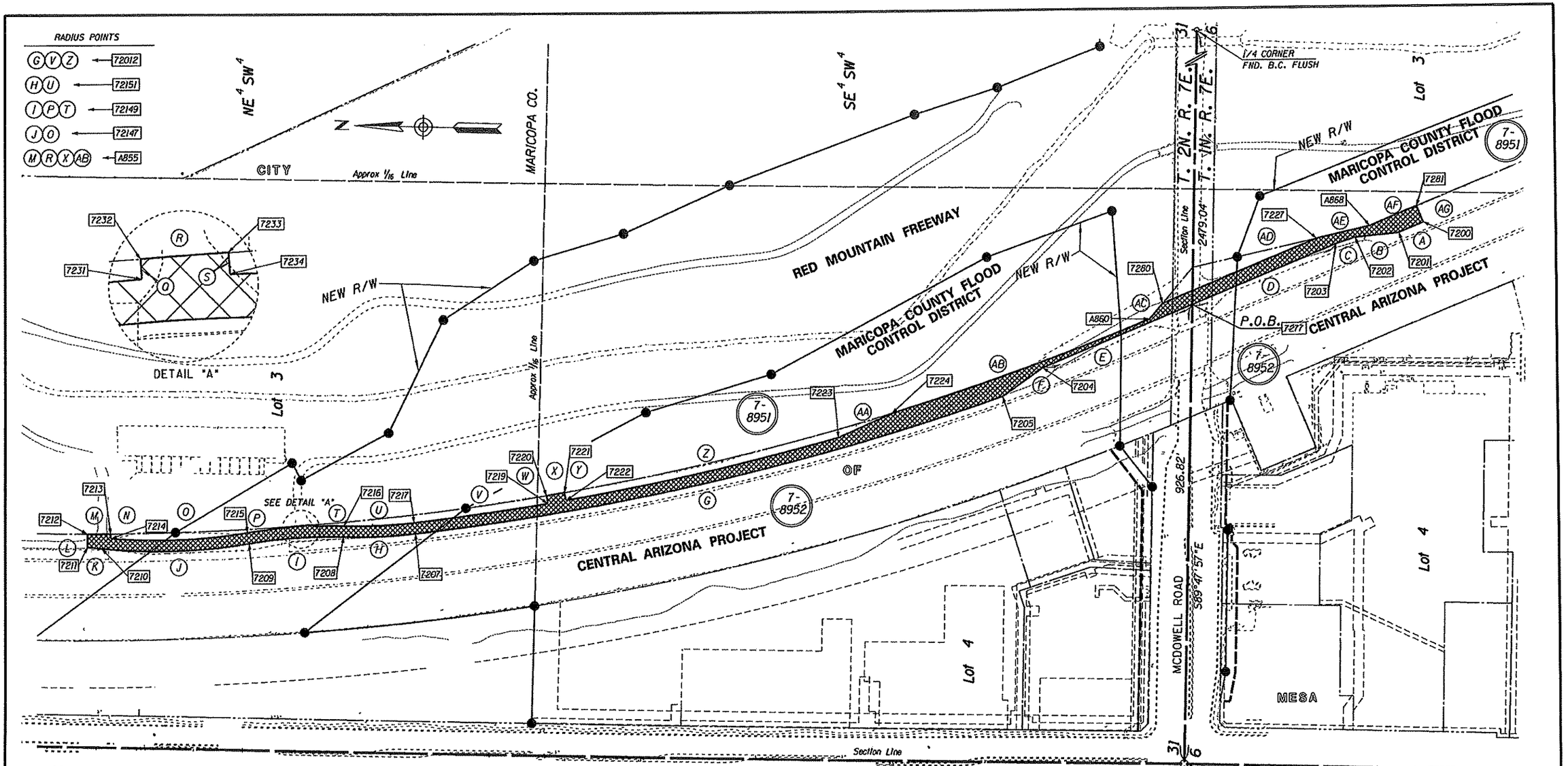

DATA TABLE

A	N23°58'06"W	52.60'
B	N06°39'20"W	91.62'
C	N19°24'00"W	41.07'
D	N23°32'07"W	315.58'
E	N23°32'07"W	329.13'
F	N36°17'22"W	99.18'
G	R = 5677.87'	L = 1224.35'
H	R = 1011.00'	L = 144.70'
I	R = 989.00'	L = 193.47'
J	R = 1111.00'	L = 301.84'
K	N04°48'31"E	30.00'
L	N88°59'08"E	26.34'
M	R = 5639.68'	L = 47.57'
N	S88°30'08"W	9.17'
O	R = 1089.00'	L = 280.22'
P	R = 1011.00'	L = 88.26'

DATA TABLE

Q	N84°46'23"E	1.52'
R	R = 5639.68'	L = 45.06'
S	S84°18'55"W	2.29'
T	R = 1011.00'	L = 64.43'
U	R = 989.00'	L = 141.55'
V	R = 5655.87'	L = 274.14'
W	N79°28'23"E	15.98'
X	R = 5639.68'	L = 37.89'
Y	S79°05'17"W	16.00'
Z	R = 5655.87'	L = 565.82'
AA	S25°06'22"E	118.47'
AB	R = 5639.68'	L = 555.84'
AC	S50°40'34"E	39.39'
AD	S23°39'27"E	339.98'
AE	S13°45'53"E	111.99'
AF	S23°29'55"E	102.97'

DATA TABLE

AG	S66°41'06"W	35.12'

EASEMENT AREA

65,763 ▫

LTB TABLE

7205	N20°06'17"W	7233	S05°41'05"E
7207	N07°44'59"W	7234	S03°12'03"E
7208	N00°27'02"E	7216	S00°27'02"W
7209	N10°45'28"W	7217	S07°44'59"E
7210	N04°48'31"E	7219	S10°31'33"E
7212	S01°00'52"E	7220	S10°32'43"E
7213	S01°29'52"E	7221	S10°55'49"E
7214	S03°59'08W	7222	S10°54'41"E
7215	S10°45'28"E	7223	S16°38'36"E
7231	S05°45'21"E	7224	S17°51'10"E
7232	S05°13'37"E	AB60	S23°29'58"E

MCDOWELL ROAD
JOINT - USE ACCESS EASEMENT FOR ADOT/FCDMC/CAP EXHIBIT

PROJECT NO.	200001
DATE	JULY 07
DRAWN BY	AJD
CLIENT	ADOT

GMTS
6828 NORTH CENTRAL AVENUE
SUITE 202
PHOENIX, ARIZONA 85020

PRELIMINARY
NOT FOR CONSTRUCTION OR RECORDING
--CREATED--
9/4/2007
2:50:35 PM

SHEET CAP02

Click here for SR 202 Index

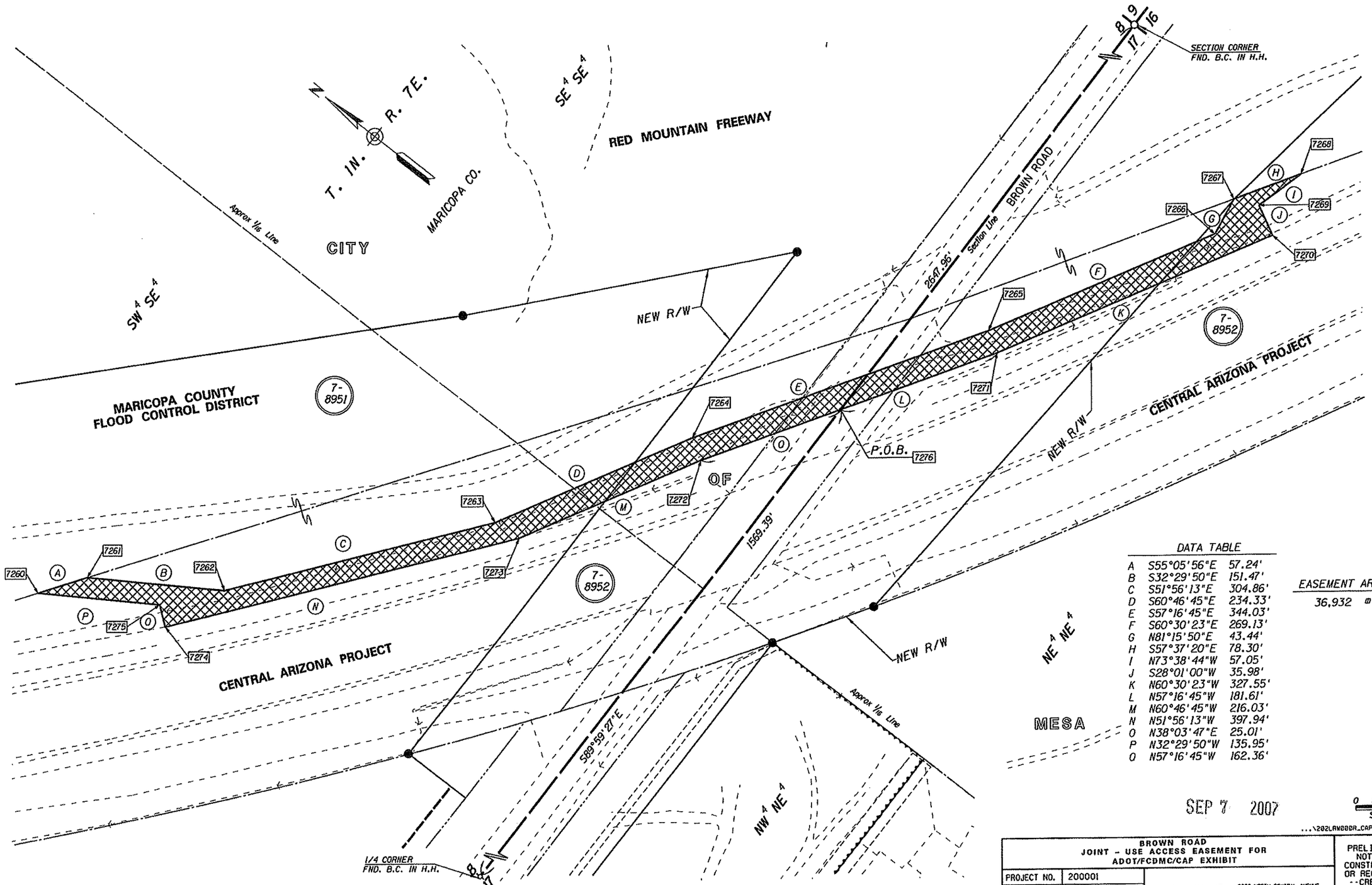

DATA TABLE

A	S55°05'56"E	57.24'
B	S32°29'50"E	151.47'
C	S51°56'13"E	304.86'
D	S60°46'45"E	234.33'
E	S57°16'45"E	344.03'
F	S60°30'23"E	269.13'
G	N81°15'50"E	43.44'
H	S57°37'20"E	78.30'
I	N73°38'44"W	57.05'
J	S28°01'00"W	35.98'
K	N60°30'23"W	327.55'
L	N57°16'45"W	181.61'
M	N60°46'45"W	216.03'
N	N51°56'13"W	397.94'
O	N38°03'47"E	25.01'
P	N32°29'50"W	135.95'
O	N57°16'45"W	162.36'

EASEMENT AREA

36,932 m

SEP 7 2007

0 25 50
Scale

...\202LRW000R_CAPEXH03.DGN

BROWN ROAD
JOINT - USE ACCESS EASEMENT FOR
ADOT/FCDMC/CAP EXHIBIT

PROJECT NO.	200001
DATE	JULY 2007
DRAWN BY	AJD
CLIENT	ADOT

GMTS
6828 NORTH CENTRAL AVENUE
SUITE 202
PHOENIX, ARIZONA 85020

PRELIMINARY
NOT FOR
CONSTRUCTION
OR RECORDING
--CREATED--
8/31/2007
12:44:33 PM

SHEET CAP03

Click here for SR 202 Index

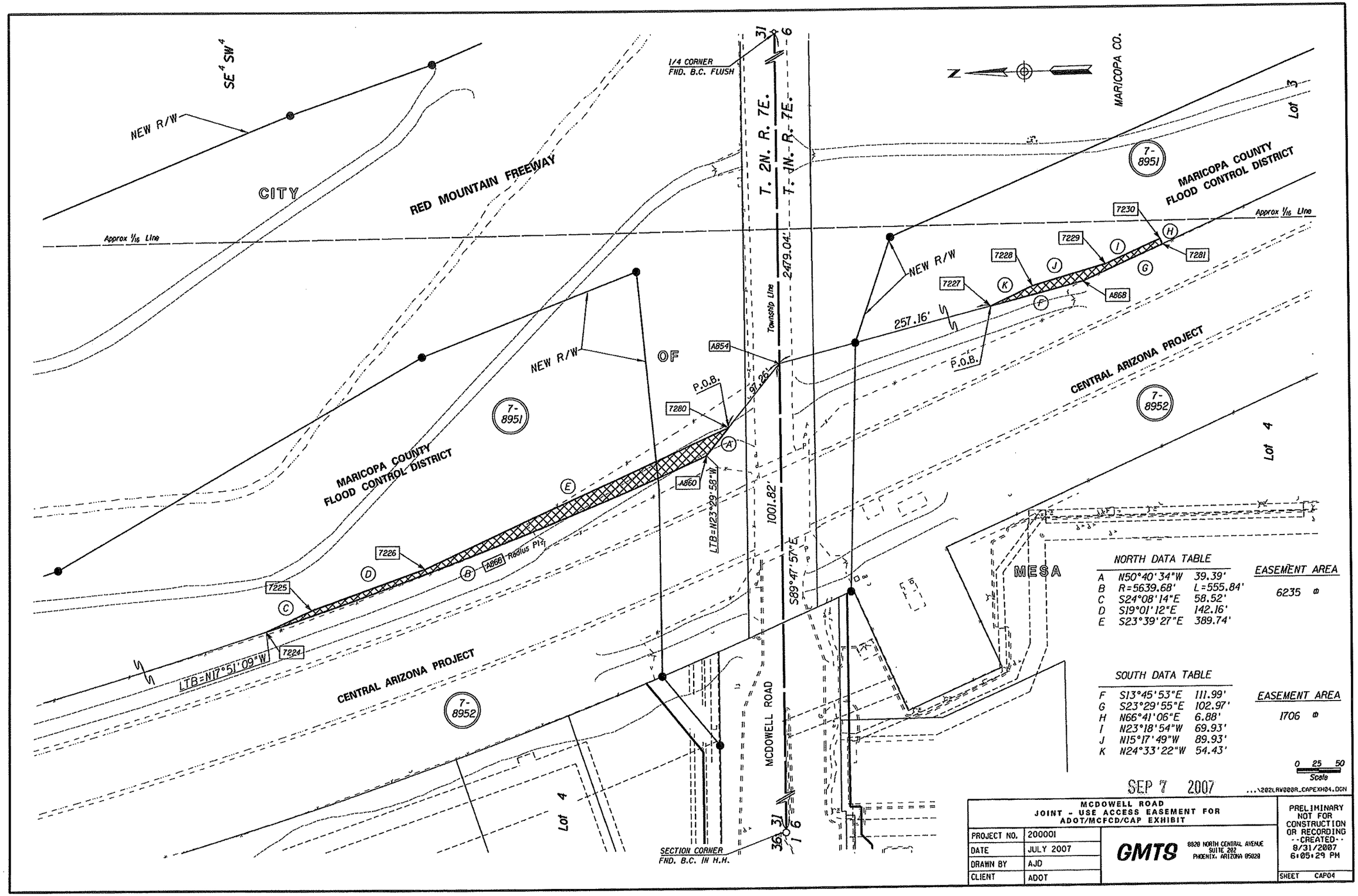

Click here for SR 202 Index

CAP EASEMENT		
A	N89°58'30"E	430.15'
B	S31°38'03"E	26.00'
C	N89°40'54"E	95.00'
D	N67°37'12"E	29.00'
E	S20°06'22"E	36.00'
F	S01°54'39"E	57.50'
G	N88°55'11"W	25.00'
H	S00°14'26"E	263.44'
I	S89°23'26"E	24.50'
J	S00°09'11"E	53.72'
K	S60°49'32"W	39.80'
L	S64°35'08"W	13.59'
M	S82°10'06"W	71.50'
N	S39°40'19"W	9.29'
O	R=5639.68'	L=461.82'

Easement Area = 52,569' ±

LTB TABLE	
3921	S00°58'11"E
3932	S05°39'41"E

RADIUS POINT
O ← A855

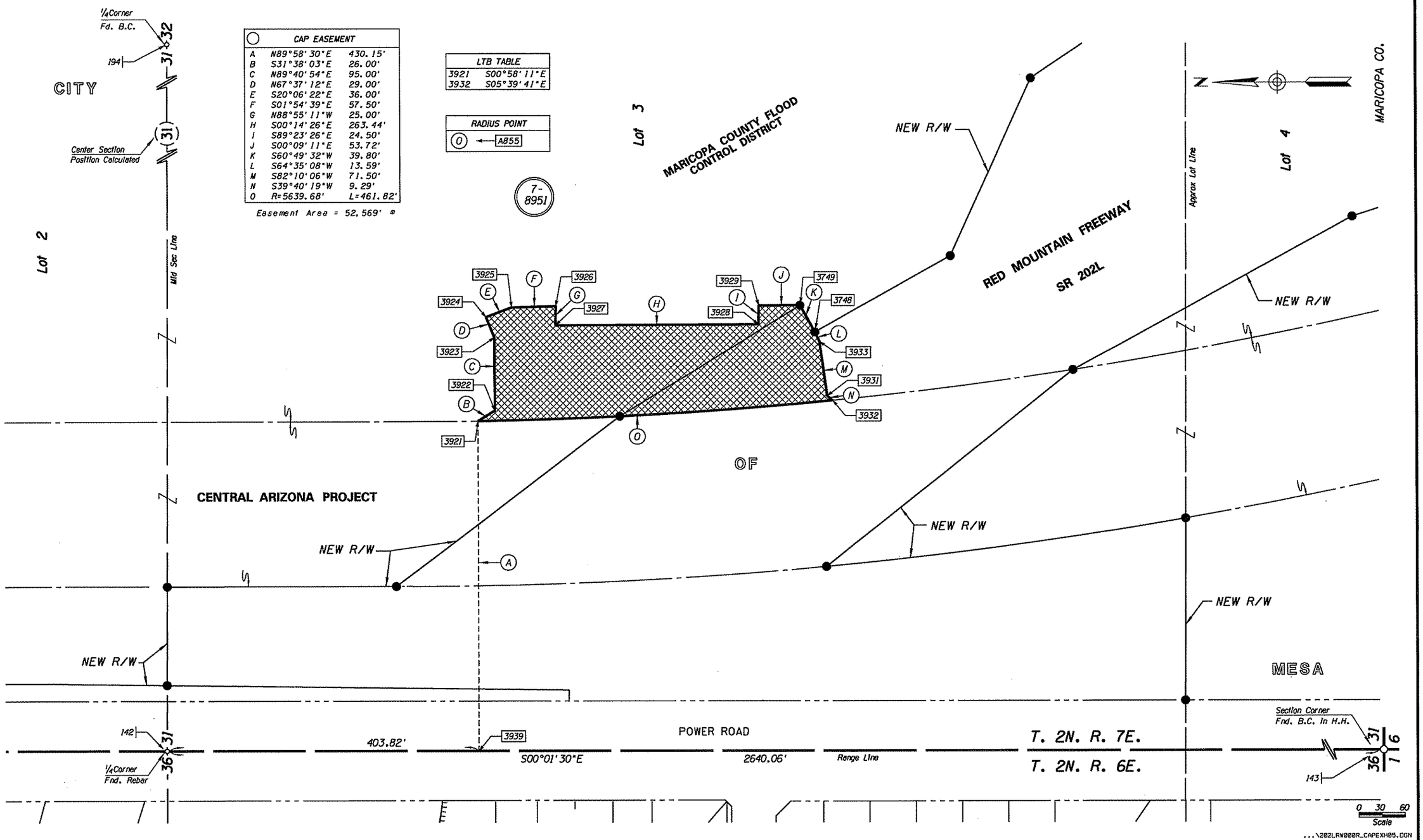

SEP 1 8 2008

THIS EXHIBIT IS BASED ON THE RESULTS OF SURVEY AS SHOWN ON PROJECT NO. RAM 600-8-705, 202L MA 017 H5379 01R, DATED AUGUST 2001; AND SUPPLEMENTAL SURVEYS SHOWN ON PROJECT NO. RAM 600-8-804, 202L MA 000 H5401 01R.

Click here for SR 202 Index

POWER ROAD
JOINT - USE ACCESS EASEMENT FOR
ADOT/FCDMC/CAP EXHIBIT

PROJECT NO.	200001
DATE	7/2008
DRAWN BY	AJDRAKE
CLIENT	ADOT

GMTS
8828 NORTH CENTRAL AVENUE
SUITE 202
PHOENIX, ARIZONA 85020

PRELIMINARY
NOT FOR
CONSTRUCTION
OR RECORDING
--CREATED--
9/18/2008
1:29:07 PM

SHEET CAPEXH-05

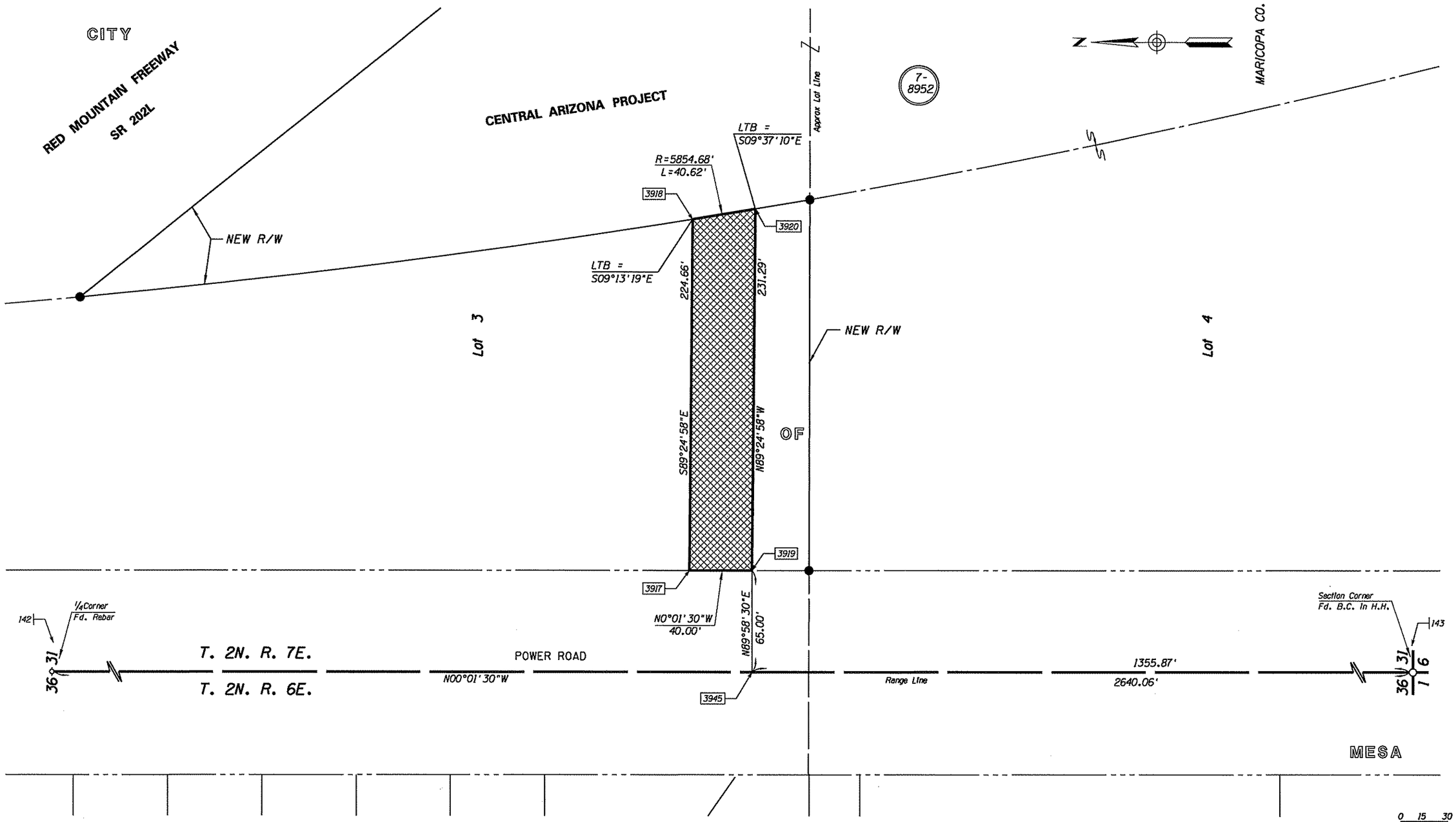

SEP 1 8 2008

...\202LRW000R_CAPEXH06.DGN

Click here for SR 202 Index

C.A.P. Access Easement
Through ADOT R/W.

Easement Area - 9,118 ▫

THIS EXHIBIT IS BASED ON THE RESULTS OF SURVEY AS SHOWN ON PROJECT NO. RAM 600-8-705, 202L MA 017 H5379 01R, DATED AUGUST 2001; AND SUPPLEMENTAL SURVEYS SHOWN ON PROJECT NO. RAM 600-8-804, 202L MA 000 H5401 01R.

CAP ACCESS EASEMENT EXHIBIT			
PROJECT NO.	200001	GMTS 8828 NORTH CENTRAL AVENUE SUITE 202 PHOENIX, ARIZONA 85020	PRELIMINARY NOT FOR CONSTRUCTION OR RECORDING --CREATED-- 9/18/2008 1:31:24 PM
DATE	7/2008		
DRAWN BY	AJDRAKE		
CLIENT	ADOT		SHEET CAPEXH-06

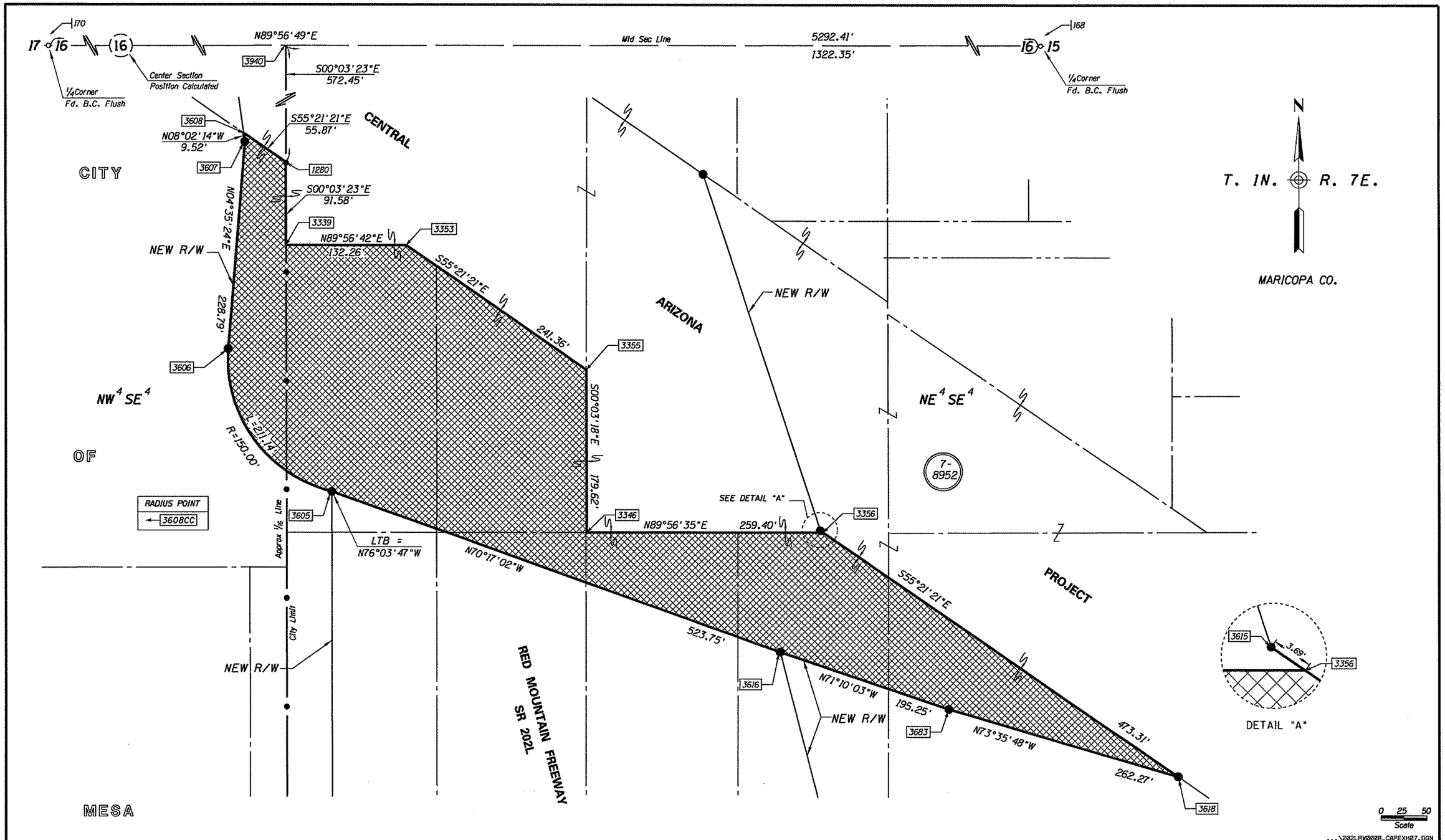

CAP Access Easement
Through ADOT R/W.
Easement Area - 164,256 ▫

SEP 1 8 2008

THIS EXHIBIT IS BASED ON THE RESULTS OF SURVEY AS SHOWN ON PROJECT NO. RAM 600-8-705, 202L MA 017 H5379 01R, DATED AUGUST 2001; AND SUPPLEMENTAL SURVEYS SHOWN ON PROJECT NO. RAM 600-8-804, 202L MA 000 H5401 01R.

Click here for SR 202 Index

CAP ACCESS EASEMENT EXHIBIT			
PROJECT NO.	200001	GMTS 8828 NORTH CENTRAL AVENUE SUITE 202 PHOENIX, ARIZONA 85020	PRELIMINARY NOT FOR CONSTRUCTION OR RECORDING --CREATED-- 9/18/2008 1:32:25 PM
DATE	07/2008		
DRAWN BY	AJDRAKE		
CLIENT	ADOT		SHEET CAPEXH-07