RIGHT OF WAY PLANS OF THE

RED MOUNTAIN FREEWAY
GILBERT ROAD - HIGLEY ROAD
202L MA 000 H5400 01R
RAM 600-8-803

Click here for SR 202 Index

ARIZONA DEPARTMENT OF TRANSPORTATION
INTERMODAL TRANSPORTATION DIVISION

ADOT

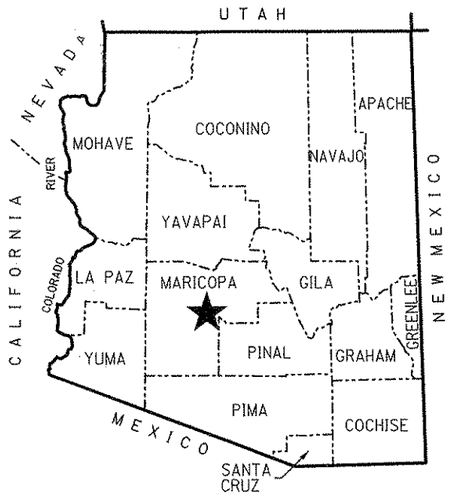

★ PROJECT LOCATION

COUNTY NAME: MARICOPA
LENGTH OF PROJECT: 4.31 MILES
ADOT DISTRICT: PHOENIX (E)
DRAWING NUMBER: D-7-T-915

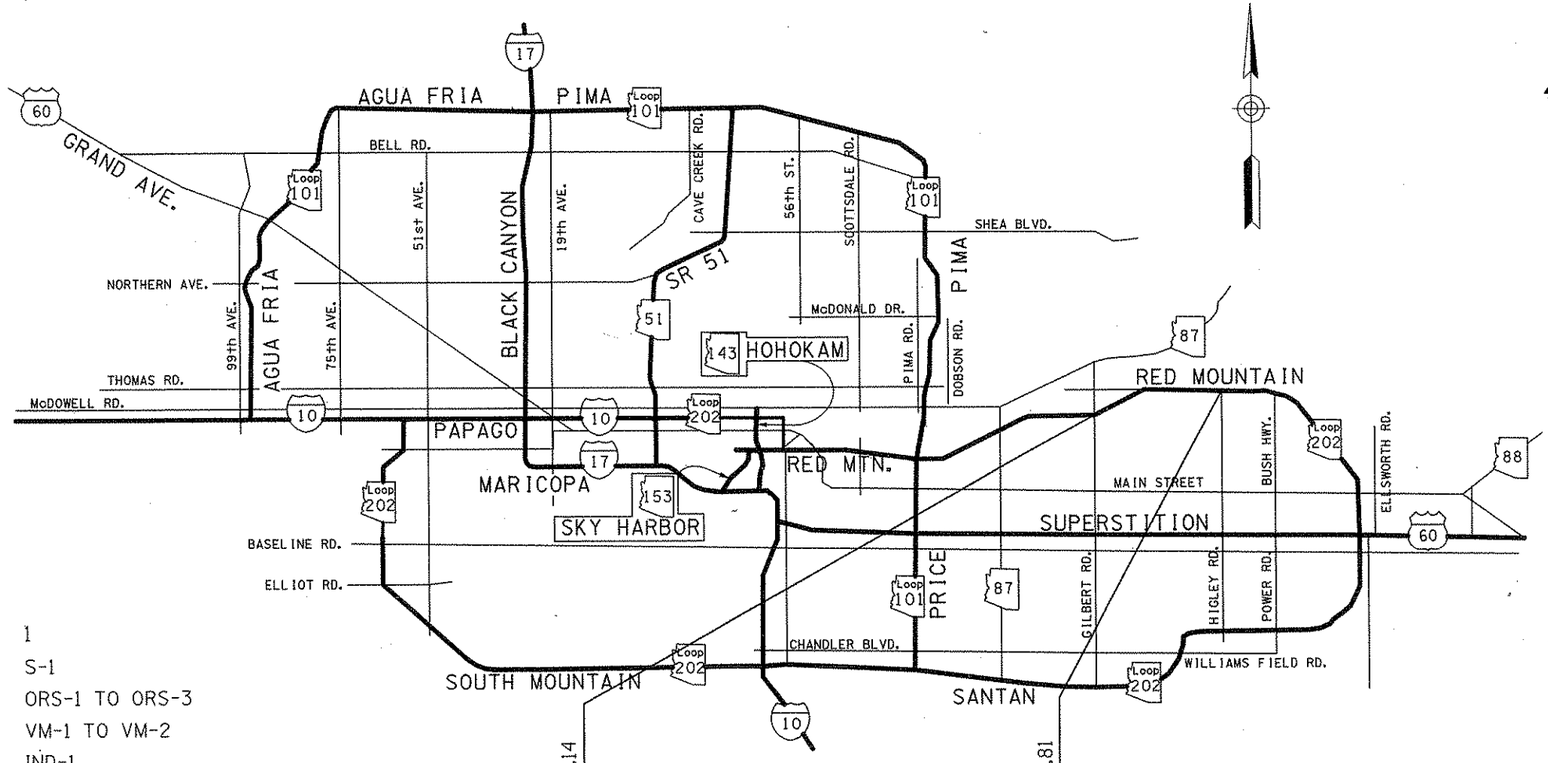

SHEET INDEX

COVER SHEET	1
STANDARD ABBREVIATIONS & SYMBOLS	S-1
OWNERSHIP RECORD SHEET	ORS-1 TO ORS-3
VICINITY MAP SHEET	VM-1 TO VM-2
EXISTING R/W INDEX	IND-1
PLAN SHEET	P-1 TO P-31
PARCEL INSERT SHEET	PAR-1 TO PAR-2
ADVANCED AQUISITION	AA-1
MONUMENTATION SURVEY	MS-1 TO MS-3
TOTAL SHEETS	45

APPROVED IN ACCORDANCE WITH
ARIZONA DEPARTMENT OF TRANSPORTATION BOARD
RESOLUTION 2001-02-A-007 DATED 02-16-01

JUL 11 2006

Stanley Consultants Inc.

...\202Lrw017.cover

Q:\16530\Survey\Gilbert - Higley (Red Mtn)\Dgn\202Lrw017.cover 6/21/2006 4:42:29 AM

Click here for SR 202 Index

RIGHT OF WAY - STANDARD ABBREVIATIONS & SYMBOLS

A	
Acres	Ac.
Ahead	Ahd.
And Husband	et vir
And Others	et al
And Wife	et ux
Approximate	Approx.
Avenue	Ave.
B	
Back	Bk.
Book	Bk.
Boulevard	Blvd.
Brass Cap	B.C.
Bureau of Indian Affairs	B.I.A.
Bureau of Land Management	B.L.M.
Bureau of Reclamation	B.O.R.
C	
Calculated	(C)
Center	Ctr.
Centerline	℄
Construction	Constr.
Corner	Cor.
County	Co.
Curve Information	
Curve to Spiral	C.S.
Degree of Curve	D
Delta	Δ
Length of Curve	L
Point of Compound Curve	P.C.C.
Point of Curvature	P.C.
Point of Intersection	P.I.
Point of Reverse Curve	P.R.C.
Point of Reverse Spiral	P.R.S.
Point of Tangent	P.T.
Point on Curve	P.O.C.
Point on Tangent	P.O.T.
Point on Semi-Tangent	P.O.S.T.
Radius	R
Spiral rate of change	a
Spiral to Curve	S.C.
Spiral to Tangent	S.T.
Tangent Length	T
Tangent to Spiral	T.S.

D	
Degrees	°
Department	Dept.
Docket	Dkt.
Drainage Easement	DE
Drive	Dr.
E	
Easement	Esmt
East	E.
Electrical	Elec.
Equation	Equa.
Existing	Exist.
F	
Federal	Fed.
Feet	'
Flowage Easement	FE
Final Order of Condemnation	FOC
Found	Fd.
H	
Highway	Hwy.
Highway Easment Deed	HED
Homestead Entry Survey	HES
I	
Inch	In. or "
Irrigation	Irr.
J	
Junction	Jct.
L	
Lane	Ln.
Left	Lt.
Local Tangent Bearing	L.T.B.
M	
Measured	(M)
Mile Post	M.P.
Mineral Survey	M.S.
Minutes	'
Miscellaneous	Misc.
Monument	Mon.
N	
North	N.
Not to Scale	N.T.S.
Number	No.
P	
Page	Pg.
Parcel	Par.
Parkway	Pkwy.
Place	Pl.
Ponding Easement	PE
Public Utility Easement	PUE
Q	
Quit Claim Deed	QCD
R	
Railroad	R.R.
Range	R.
Record	(R)
Right	Rt.
Right of Way	R/W
Road	Rd.
S	
Seconds	"
Section	Sec.
Sheet	Sht.
Slope Easement	SE
South	S.
Special Warranty Deed	SWD
Square	Sq.
Square Feet	S.F.
State Route	S.R.
Station	Sta.
Street	St.
Subdivision	Subd.
T	
Telegraph	Tlg.
Telephone	Tel.
Township	T.
Temporary	Temp.
Temporary Construction Easement	TCE
Traffic Interchange	T.I.
U	
United States General Land Office	U.S.G.L.O.
W	
West	W.
Warranty Deed	WD

Boundary Lines
- City Limit Line
- County Line
- Forest-City Limit Line
- Forest-Reservation Line
- Land Grant Boundary Line
- National-State Boundary Line

Centerlines
- Exist. Centerline w/ticks
- Exist. Centerline wo/ticks
- New Constr. Centerline
- New Survey Centerline
- Railroad Centerline
- Centerline on Results of Survey

Control Lines
- Exist. Access Control Line
- New Access Control Line

Easement Lines
- Exist. Easement Line
- Exist. Drainage Easement Line
- New Perpetual Easement Line
- TCE Line

Misc. Lines
- Ditch-River Line
- Meander Line
- Mining Claim Line

Property Lines
- Lease Property Line
- Property Line
- Subdivision Property/Road Line
- Additional area to be acquired

Public Land Survey Lines
- Mid Section Line
- Section Line
- Sixteenth (1/16) Line
- Township-Range Line

R/W Lines
- Exist. ADOT R/W Line
- Exist. Non-ADOT R/W Line
- New R/W Line
- Railroad R/W Line
- Railroad-Highway R/W Line

Topographic Features
- Cut Slope Limit Line
- Exist. Fence Line
- Exist. Topo Line
- Fill Slope Limit Line
- New Fence Line

- Break Line
- Data Circle (1)
- Data Hex (1)
- Data Square [1]
- Dimension Arrow
- Dimension Tie
- Exist. R/W Monument
- New R/W Monument
- PC - PT Circle

- Property Anchor Bar
- Property-Lease & Unpatented Mining Claim Anchor Bar
- Property Limit Arrow
- Property-Lease & Unpatented Mining Claim Limit Arrow
- Parcel Bubble (7-8858)
- NGS Control Pt or Angle Point △

N

T.1S. ⊕ R.6E.

SECTION 7
MARICOPA CO.

North Arrow

- Found or Set Section Corner (31 | 32 / 6 | 5)
- Found or Set Quarter Corner (4 ⊕ 3)
- Found or Set Center Quarter Corner (3)
- Unfound Section Corner (31 | 32 / 6 | 5)
- Unfound Quarter Corner (4 / 9)
- Unfound Center Quarter Corner (3)
- Mile Post Marker (MP 115)

JUL 1 1 2006

REVISIONS			
C.O. NO.	DATE	BY	DESCRIPTION
9629	04/16/04	RED	Added Standards Sheet.

DRAWING NO.	D-7-T-915
SURVEY	SEE NOTE
DRAWN/DATE	RED 10/10/00
CHECKED	CJF 10/10/00
ROUTE	SR202L
SECTION	Gilbert Road - Higley Road

ARIZONA DEPARTMENT OF TRANSPORTATION
INTERMODAL TRANSPORTATION DIVISION
RIGHT OF WAY PLANS SECTION

HIGHWAY: RED MOUNTAIN FREEWAY
PROJECT NO.: RAM 600-8-803
TRACS NO.: 202L MA 000 H5400 01R
SHEET S-1

Stanley Consultants Inc. — A Stanley Group Company — Engineering, Environmental and Construction Services - Worldwide

REGISTERED LAND SURVEYOR — 50860 — BONNIE DORSEY — Date Signed — ARIZONA, U.S.A.

...\202lrw017.standards

q:\16530\survey\gilbert - higley (red mtn)\dgn\202lrw017.standards 6/21/2006

Click here for SR 202 Index

	OWNERSHIP RECORD										ACQUISITION RECORD				
	PARCEL NUMBER	OWNER	DESCRIPTION	TOTAL AREA	AREA REQUIRED GROSS INCLUDING EXISTING R/W	AREA REQUIRED NET EXCLUDING EXISTING R/W	NEW EASEMENTS	EXISTING EASEMENTS	REMAINDER LEFT	REMAINDER RIGHT	SHEET NO.	CHIEF R/W AGENT APPROVAL	INSTRUMENT TYPE	INSTRUMENT DATE	RECORDED DATE	RECORDED DOCUMENT
**	7-4301	JAMES A. DINGMAN JR.	PT. W2, NW4, NE4, NW4, SEC. 35, T2N, R6E	122,104		122,104				18,032	P-29, P-31		FOC.	11/07/89	11/27/89	89-543917
**	7-5797	DAVID L. & CAROL KAY KEILHOLTZ	PT. NW4, NW4, SEC. 35, T2N, R6E	43,587		43,587				7,738	P-24, P-29		FOC.	11/27/89	01/11/90	90-015160
	7-5994	DENNIS G. & ELIZABETH J. JACOBSEN	PT. SW4, SW4, SEC. 26, T2N, R6E	21,780	21,780	16,500					P-24, P-29		WD.	08/19/88	09/21/88	88-467200
*	7-7912	DAVID L. & CAROL KAY KEILHOLTZ	PT. NW4, NW4, SEC. 35, T2N, R6E	50,084	40,773	34277				9,311	P-24, P-29		WD.	07/24/00	09/15/00	00-710306
	7-8886	ARTHUR FREEMAN, ET AL	PT. SE4, NW4, SEC. 31, T2N, R6E	915,694		61,085			854,609		P-1		WD.	07/03/01	08/10/01	01-734630
**	7-8887	KASER CITRUS, INC.	PT. E2, SEC. 31, T2N, R6E	7,378,405	1,808,270	1,779,150			2,370,752	3,199,383	P-1 to P-5, P-7		FOC.	05/31/02	06/13/02	02-607419
			PT. NW4, SEC. 32, T2N, R6E	1,355,411	1,355,411	1,315,884							FOC.	05/31/02	06/13/02	02-607419
**	7-8887-L	BLUE CITRUS ATLANTIC, INC.	PT. NE4, SEC. 31, T2N, R6E	3,253,618		921,286			1,901,686	430,646	P-2 to P-5, P-7		FOC.	05/31/02	06/13/02	02-607419
			PT. NE4, SEC. 32, T2N, R6E	1,102,382		1,102,382							FOC.	05/31/02	06/13/02	02-607419
	7-8888	CITY OF MESA	PT. SW4, SEC. 29, T2N, R6E	630,076		630,076					P-3, P-6 to P-7		WD.	05/23/02	06/24/02	02-640262
			PT. SE4, SEC. 30, T2N, R6E	789,508		205,879 ~~205,242~~	95,773 REC 7,000 TCE		583,629 ~~584,266~~				WD.	05/23/02	06/24/02	02-640262
	7-8889	LEHI MATERIALS, INC.	PT. S2, SE4, SEC. 30, T2N, R6E	2,763,082		25,863			2,737,219		P-3, P-6 to P-8		OIP.	06/13/01	07/02/01	01-587814
			PT. SW4, SW4, SEC. 29, T2N, R6E	1,094,530		454,811			639,719				OIP.	06/13/01	07/02/01	01-587814
***	7-8893	THE U.S.A. (S.R.P.A.I.P.)	PT. SE SW SEC. 28, T2N, R6E													
			PT. NW SEC. 33, T2N, R6E			38,219	41,334 TCE ~~32,658 TCE~~						EAS.	03/07/01	03/09/01	01-186997
*	7-8895	CHANDLER READY MIX, INC.	PT. SE4, SW4. SEC. 29, T2N, R6E	1,506,537		995,350			242,437	268,750	P-7 to P-9		OIP.	08/25/00	09/14/00	00-708409
*	7-8896	ARTHUR L. FREEMAN, ET UX	PT. SE4 SW4 & PT. SW4 SE4, SEC. 29, T2N, R6E	243,414		150,722			16,888	75,804	P-8 to P-11		WD.	05/10/00	10/23/00	00-809454
	7-8897	JOHN BABIARZ	PT. SW4, SE4. SEC. 29, T2N, R6E	243,468		152,771			7,387 (1)	83,310	P10 to P-11		FOC.	07/09/02	07/30/02	02-767855
*	7-8898	JOHN K. SORENSON, ET UX	PT. SW4, SE4. SEC. 29, T2N, R6E	243,495		154,231			4,615	84,649	P-10 to P-11		FOC.	09/25/01	10/16/01	01-958983
*	7-8899	ALLIED CONCRETE & MATERIALS CO.	PT. S2, SE4, SEC. 29, T2N, R6E	2,498,449		1,935,882			1,881	560,686	P-10 to P-15		FOC.	12/21/00	01/18/01	01-039728
			PT. E2 SW4 SE4, SEC. 29, T2N, R6E										FOC.	12/21/00	01/18/01	01-039728
			PT. SW4 SW4, SEC. 28, T2N, R6E	916,756		576,114			340,642				FOC.	12/21/00	01/18/01	01-039728
	7-8900	DONALD & WANDA TYLER FAMILY LTD. PARTNERSHIP, ET AL	PT. S2, SW4, SEC. 28, T2N, R6E	1,674,455		136,236			1,538,219		P-14 to P-16		QCD.	04/20/01	04/20/01	01-324323
	7-8901	VIRGINIA I. SMITH	PT. N2, NW4, SEC. 33, T2N, R6E	583,172		222,321				360,851	P-15 to P-16		WD.	12/15/00	12/15/00	00-958813
*	7-8902	SALT RIVER PROJECT AGRICULTURAL IMPROVEMENT AND POWER DISTRICT	PT. NE4, NW4, SEC. 33, T2N, R6E	1,235		1,235					P-16		QCD.	02/20/03	02/24/03	03-216342
****	7-8903	ROOSEVELT WATER CONSERVATION DISTRICT	PT. SE4, SW4, SEC. 28, T2N, R6E	137,578		470			137,108		P-16 to P-17		WD.	01/19/01	03/07/01	01-178499
			PT. N2, NW4, SEC. 33, T2N, R6E	1,760,203		443,906			26,806	1,289,491			WD.	01/19/01	03/07/01	01-178499
	7-8903-A	ROOSEVELT WATER CONSERVATION DISTRICT	PT. N2, NW4, SEC. 33, T2N, R6E				17,558 TCE				P-16		TCE.	05/11/01		
	7-8904	STATE OF ARIZONA	PT. S2, SE4, SEC. 28, T2N, R6E	1,272,571		205,385			1,067,186		P-16 to P-24, P-26, P-27		R/W.	04/01/01		#16-015721
			PT. S2, SEC. 27, T2N, R6E	15,193,254	1,626,073	1,468,425	TCE 341,474		13,567,181							
			PT. N2, NE4, SEC. 33, T2N, R6E	3,628,057		1,194,641	3,801 TCE		72,151	2,361,265						

..\2021rw17.e01

* PARCEL TO BE ACQUIRED AS A TOTAL ACQUISITION.
** PARCEL TO BE ACQUIRED AS AN ADVANCED ACQUISITION.
*** 3413 SQ. FT. FOR P.U.E. TO BE ACQUIRED BY THE CITY OF MESA.
**** TOTAL OWNERSHIP INCLUDES ONLY THOSE AREAS WITHIN SECTIONS 28 & 33.
NOTE: ALL AREAS SHOWN ARE IN SQUARE FEET.
(1) REMAINDER LEFT TO BE ACQUIRED

JUL 1 1 2006

NOTE: FOR SURVEY INFORMATION SEE RAM 600-8-705/ 202L MA 017 H5379 01R, GILBERT RD. - US 60, DRAWING NUMBER D-7-T-905.

REVISIONS			
C.O. NO.	DATE	BY	DESCRIPTION
.	5/21/01	VMS	Refer to the Scope of Work for changes/
.	"	"	Amendments completed prior to the
.	"	"	Acceptance of plans.
9496	6/27/01	VMS	Changed R/W requirements through Parcel
.	"	"	7-8888, Added REC Area, Changed TCE Area
9512	9/19/01	VMS	Changed R/W Requirements through Parcel 7-8888
9629	04/16/04	RED	Updated Acquisition Record all Parcels &
.	"	"	Renumbered Sheet to Current Stds

DRAWING NO.	D-7-T-915
SURVEY	SEE NOTE
DRAWN /DATE	RED 10/10/00
CHECKED	CJF 10/10/00

Stanley Consultants inc. — A Stanley Group Company — Engineering Environmental and Construction Services - Worldwide

ROUTE: SR202L | SECTION: Gilbert Road - Higley Road

ARIZONA DEPARTMENT OF TRANSPORTATION
INTERMODAL TRANSPORTATION DIVISION
RIGHT OF WAY PLANS SECTION

HIGHWAY: RED MOUNTAIN FREEWAY
PROJECT NO.: RAM 600-8-803
TRACS NO.: 202L MA 000 H5400 01R
SHEET: ORS-1

ASSOCIATED LAND SURVEYOR — REGISTERED — RONALD E. DORSEY — No. 32868 — ARIZONA, U.S.A.

6/21/2006 q:\16530\survey\gilbert - higley (red mtn)\dgn\202lrw17.e01

Click here for SR 202 Index

OWNERSHIP RECORD — ACQUISITION RECORD

	PARCEL NUMBER	OWNER	DESCRIPTION	TOTAL AREA	AREA REQUIRED GROSS INCLUDING EXISTING R/W	AREA REQUIRED NET EXCLUDING EXISTING R/W	NEW EASEMENTS	EXISTING EASEMENTS	REMAINDER LEFT	REMAINDER RIGHT	SHEET NO.	CHIEF R/W AGENT APPROVAL	INSTRUMENT TYPE	INSTRUMENT DATE	RECORDED DATE	RECORDED DOCUMENT
	7-8904-L	TALLEY DEFENSE SYSTEMS, INC.	PT. SW4, SEC. 27, T2N, R6E	4,356,205		205,687	770,278 TCE		4,150,519		P-18 to P-22		QCD	03/22/01	04/24/01	01-332524
			PT. NE4, SEC. 33, T2N, R6E	351,568		58,496	3,801 TCE			293,072			QCD	03/22/01	04/24/01	01-332524
*	7-8905	NORMAN D. PEARCE, ET AL	PT. NW4, NW4, SEC. 34, T2N, R6E	324,646							P-20 to P-21		FOC	10/08/01	11/02/01	01-1025610
	7-8906	JOHN WEIK JR., ET UX	PT. NW4, NW4, SEC. 34, T2N, R6E	207,081		103,274	6,924 TCE			103,807	P-20 to P-21		FOC	09/10/01	10/01/01	01-908732
	7-8908	SUPERSTITION CRUSHING, AN ARIZONA L.L.C.	PT. NW4, NW4, SEC. 34, T2N, R6E	174,479		18,011				156,468	P-20 to P-21		WD	02/07/01	04/10/01	01-287166
	7-8909	RDC, INC.	LOT 27, MCR 233, PG12	113,252		8,307				104,945	P-20		WD	02/15/01	04/04/01	01-271962
	7-8911	FOUNTAIN HILLS LAND & EQUIPMENT	PT. N2, NW4, SEC. 34, T2N, R6E	974,098		376,964				597,134	P-21 to P-22		FOC	10/08/02	10/23/02	02-1105104
	7-8913	SPECIAL DEVISES, INC.	PT. NE4, NW4, SEC. 34, T2N, R6E	1,025,965		135,970				889,995	P-22		FOC	07/13/01	08/02/01	01-704172
	7-8914	E.J.C. INVESTMENTS	PT. NE SEC. 34, T2N, R6E	6,353,060	77,185	39,851				6,275,876	P-22 to P-25		FOC	10/10/02	11/04/02	02-1158526
	7-8914-L	AMCON MATERIALS COMPANY, INC.	PT. NE SEC. 34, T2N, R6E	6,353,060	77,185	39,851				6,275,876	P-22 to P-25		FOC	10/10/02	11/04/02	02-1158526
*	7-8915	THE VERA IRENE DINGMAN TRUST	PT. NW4, NW4, SEC. 35, T2N, R6E	168,816	115,542	83,345				53,274	P-24 to P-25, P-29		WD	04/28/00	05/23/00	00-391595
	7-8916	CITY OF MESA	PT. NW4, NW4, SEC. 35, T2N, R6E	200,869	27,781	19,678				173,088	P-25, P-29		WD	05/23/02	01/15/03	03-054732
*	7-8918	JALING COEN	PT. NW4, NW4, SEC. 35, T2N, R6E	216,863	149,008	136,014				67,855	P-29		WD	05/13/00	06/09/00	00-438105
*	7-8919	JAMES M. LANDO	PT. NE4, NW4, SEC. 35, T2N, R6E	43,683	42,707	35,516			976		P-29		WD	04/26/00	05/25/00	00-398643
*	7-8920	CAGE, L.L.C.	PT. NE4, NW4, SEC. 35, T2N, R6E	45,246		45,246					P-29		WD	04/13/00	05/24/00	00-394537
	7-8921	CAGE, L.L.C.	PT. NE4, NW4, SEC. 35, T2N, R6E	43,565		1,397			42,168		P-31		WD	04/26/01	07/12/01	01-624600
*	7-8922	THE RICHMOND A. BOAZ TRUST	PT. NE4, NW4, SEC. 35, T2N, R6E	215,111	113,687	100,491			101,424		P-31		WD	12/26/00	01/04/01	01-009177
	7-8923	SUNSHINE ACRES CHILDREN'S HOME, INC.	PT. NW4, SEC. 35, T2N, R6E	5,272,131	410,157	399,165	2,004 TCE		7,541	4,854,433	P-25, P-29, P-31		WD	03/20/01	01/22/02	02-063931
**	7-8924	DUANE L. WIRTH, ET UX	PT. W2, SW4, SEC. 26, T2N, R6E	214,254	31,964	18,775			182,290		P-26 to P-27		FOC	02/10/03	02/13/03	03-177765
*	7-8925	ALAN L. WIRTH, ET UX	PT. SW4, SW4, SEC. 26, T2N, R6E	219,515	219,515	192,311					P-27 to P-28		WD	08/09/00	09/29/00	00-751769
*	7-8927	J. FRANK WOOD, ET UX	PT. SW4, SW4, SEC. 26, T2N, R6E	87,729	87,729	81,929					P-27 to P-28		WD	02/25/00	03/20/00	00-207108
*	7-8928	STEVEN MICHAEL ZEMAN	PT. SW4, SW4, SEC. 26, T2N, R6E	209,354	209,354	202,759					P-24, P-28		WD	05/03/00	05/30/00	00-408899
*	7-8929	MARK L. WIRTH, ET AL	PT. SW4, SW4, SEC. 26, T2N, R6E	50,011	50,011	49,217					P-24, P-28		WD	08/30/00	09/29/00	00-751782
*	7-8929-1	MARK L. WIRTH, ET AL	PT. SW4, SW4, SEC. 26, T2N, R6E	43,560		43,560					P-28		WD	08/30/00	09/29/00	00-751766
*	7-8929-2	MARK L. WIRTH, ET AL	PT. SW4, SW4, SEC. 26, T2N, R6E	58,665		58,665					P-28		WD	08/30/00	09/29/00	00-751787
*	7-8930	L. BLAIN & GERALDINE CUMMARD	PT. SW4, SW4, SEC. 26, T2N, R6E	406,847	406,847	348,569					P-24, P-28 to P-29		WD	07/10/00	07/28/00	00-576872

* PARCEL TO BE ACQUIRED AS A TOTAL AQUISITION.

* * 12,096 SQ. FT. TO BE ACQUIRED BY RESOLUTION.

NOTE: ALL AREAS SHOWN ARE IN SQUARE FEET.

JUL 1 1 2006

NOTE: FOR SURVEY INFORMATION SEE RAM 600-8-705/ 202L MA 017 H5379 01R, GILBERT RD. - US 60, DRAWING NUMBER D-7-T-905.

REVISIONS			
C.O. NO.	DATE	BY	DESCRIPTION
	5/21/01	VMS	Refer to the Scope of Work for changes/
	"	"	Amendments completed prior to the
	"	"	Acceptance of plans.
9629	04/16/04	RED	Updated Acquisition Record all Parcels &
			Renumbered Sheet to Current Stds

DRAWING NO.	D-7-T-915
SURVEY	SEE NOTE
DRAWN /DATE	RED 10/10/00
CHECKED	CJF 10/10/00

Stanley Consultants INC. — A Stanley Group Company — Engineering-Environmental and Construction Services - Worldwide

ARIZONA DEPARTMENT OF TRANSPORTATION
INTERMODAL TRANSPORTATION DIVISION
RIGHT OF WAY PLANS SECTION

HIGHWAY: RED MOUNTAIN FREEWAY
PROJECT NO.: RAM 600-8-803
TRACS NO.: 202L MA 000 H5400 01R
ROUTE: SR202L
SECTION: Gilbert Road - Higley Road
SHEET: ORS-2

REGISTERED LAND SURVEYOR — CERTIFICATE NO. 38880 — DENNIS W. GIBBET — Date Signed 6/21/06 — ARIZONA, U.S.A.

..\2021rw17.o02

6/21/2006 q:\16530\survey\gilbert - higley (red mtn\dgn\2021rw17.o02

Click here for SR 202 Index

	OWNERSHIP RECORD											ACQUISITION RECORD				
	PARCEL NUMBER	OWNER	DESCRIPTION	TOTAL AREA	AREA REQUIRED GROSS INCLUDING EXISTING R/W	AREA REQUIRED NET EXCLUDING EXISTING R/W	NEW EASEMENTS	EXISTING EASEMENTS	REMAINDER LEFT	REMAINDER RIGHT	SHEET NO.	CHIEF R/W AGENT APPROVAL	INSTRUMENT TYPE	INSTRUMENT DATE	RECORDED DATE	RECORDED DOCUMENT
	7-8932	BOYLE FAMILY LIMITED PARTNERSHIP	PT. SE4, SW4, SEC. 26, T2N, R6E	858,152	379,941	309,367			478,211		P-28 to P-30		WD	07/19/01	08/14/01	01-746809
*	7-9145	KASER CITRUS, INC.	PT. SW4, SE4, SEC. 29, T2N, R6E	243,441		151,871			11,363	80,207	P-10 to P-11		WD	06/23/00	07/31/00	00-582391
	7-9249	TASMER INVESTMENTS I, L.L.C.	PT. E2, NE4, SEC. 34, T2N, R6E	105,189	68,281	57,692				36,908	P-25		WD	05/29/01	04/02/02	02-336492
	7-9275	CAGE, L.L.C.	PT. NE4, NW4, SEC 35, T2N, R6E	387,126	235,529	184,953			151,597		P-29 to P-31		WD	04/26/01	07/12/01	01-624599
*	7-9441	MARK L. WIRTH	PT. SW4, SW4, SEC. 26, T2N, R6E	33,006	33,006	28,055					P-28		WD	08/30/00	09/29/00	00-751768
*	7-9442	MARK L. WIRTH, ET AL	PT. SW4, SW4, SEC. 26, T2N, R6E	48,517	47,864	43,469			653		P-28		WD	08/09/00	09/29/00	00-751774
	7-9443	R.D.C., INC.	PT. SW4, SW4, SEC. 26, T2N, R6E	214,367		109,530			104,837		P-27 to P-28		FOC	09/27/02	10/23/02	02-1105106
	7-9444	CHAPARRAL LIMITED PARTNERSHIP INVESTMENT COMPANY	PT. SE4, SW4, SEC. 26, T2N, R6E	214,540		12,006			202,534		P-28, P-30		WD	04/02/01	05/21/01	01-430101
*	7-9449	DOREEN KEY	PT. SW4, SW4, SEC. 26, T2N, R6E	54,434		54,434					P-27		WD	07/26/00	08/17/00	00-632516A
*	7-9481	MARK S. TOMASKO	PT. SW4, SW4, SEC. 26, T2N, R6E	44,293		42,904			1,389		P-27		WD	08/02/00	08/17/00	00-632516
*	7-9581	MARK L. WIRTH	PT. SW4, SW4, SEC. 26, T2N, R6E	3,133		3,133					P-27		WD	08/30/00	09/29/00	00-751776
**	7-9687	J.KENT MACKINLAY, TRUSTEE	PT. SE4, SW4, SEC. 29, T2N, R6E	48,756		48,756					P-9		RELEASE OF DAMAGES ONLY			
	7-9741	ARGO HOLDINGS	PT. E2, NE4, SEC. 34, T2N, R6E	140.929		4,418			136,511		P-24 to P-25		WD	05/30/01	07/31/01	01-693716
	~~7-9913~~	~~THE U.S.A. (S.R.P.A.I.P.)~~	~~PT. SW4, SE4, SEC. 26, T2N, R6E~~	DELETED 6/01/2001												

* PARCEL TO BE ACQUIRED AS A TOTAL ACQUISITION.

** RELEASE OF DAMAGES ONLY.

NOTE: ALL AREAS SHOWN ARE IN SQUARE FEET.

JUL 1 1 2006

NOTE: FOR SURVEY INFORMATION SEE RAM 600-8-705/ 202L MA 017 H5379 01R, GILBERT RD. - US 60, DRAWING NUMBER D-7-T-905.

REVISIONS			
C.O. NO.	DATE	BY	DESCRIPTION
·	5/21/01	VMS	Refer to the Scope of Work for changes/
·	"	"	Amendments completed prior to the
·	"	"	Acceptance of plans.
9496	6/27/01	VMS	Deleted parcel 7-9913
9629	04/16/04	RED	Updated Acquisition Record all Parcels &
·	·	·	Renumbered Sheet to Current Stds

DRAWING NO.	D-7-T-915
SURVEY	SEE NOTE
DRAWN/DATE	RED 10/10/00
CHECKED	CJF 10/10/00

Stanley Consultants INC. A Stanley Group Company Engineering Environmental and Construction Services - Worldwide

ROUTE SR202L SECTION Gilbert Road - Higley Road

ARIZONA DEPARTMENT OF TRANSPORTATION
INTERMODAL TRANSPORTATION DIVISION
RIGHT OF WAY PLANS SECTION

HIGHWAY RED MOUNTAIN FREEWAY

PROJECT NO. RAM 600-8-803

TRACS NO. 202L MA 000 H5400 01R

REGISTERED LAND SURVEYOR 18862 RONALD E. DOWSEY 5-31-08 ARIZONA, U.S.A.

SHEET ORS-3

...\2021rw17.o83

q:\16530\survey\gilbert - higley (red mtn)\dgn\2021rw17.o83

6/21/2006

Click here for SR 202 Index

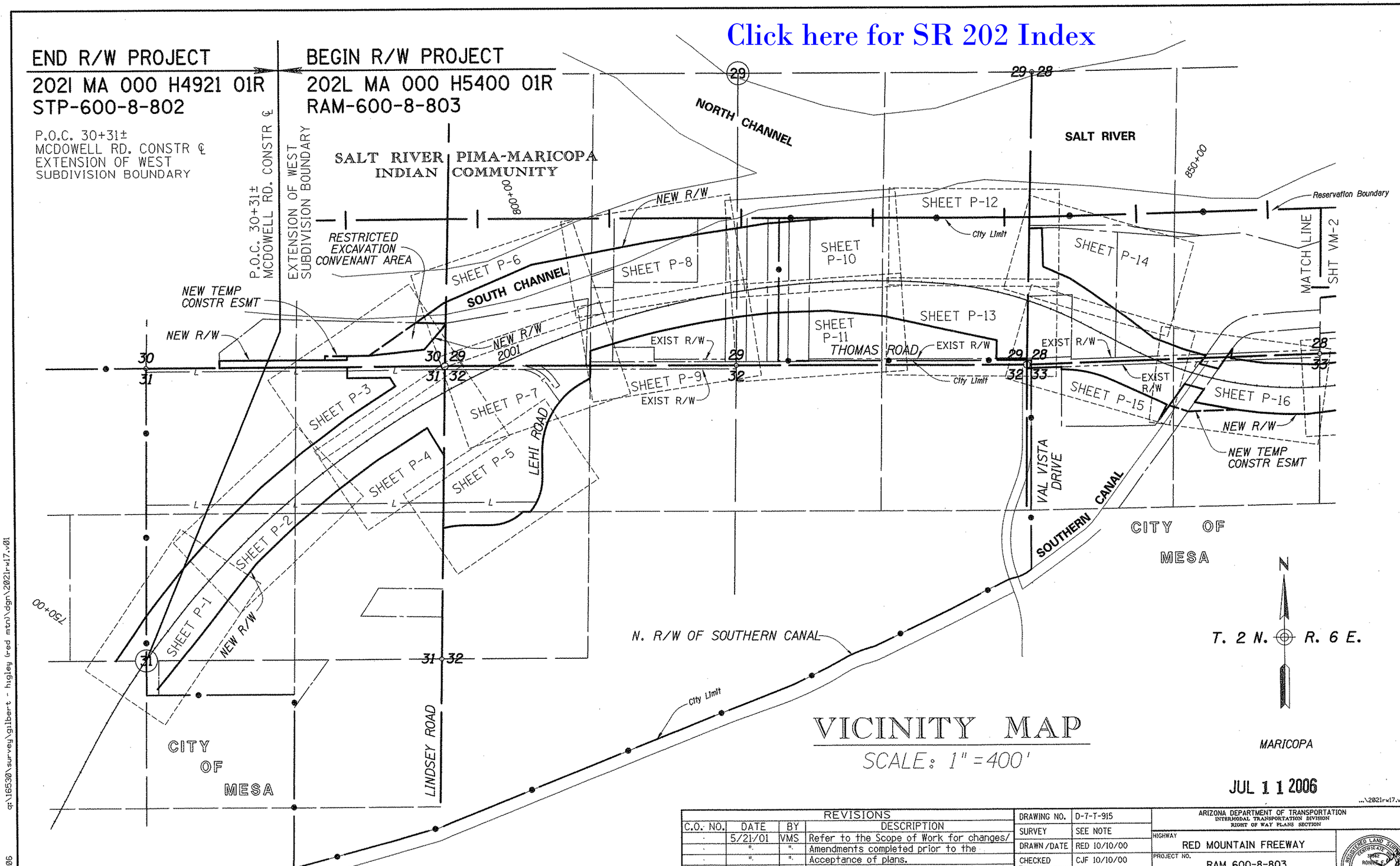

NOTE: FOR SURVEY INFORMATION SEE RAM 600-8-705/ 202L MA 017 H5379 01R, GILBERT RD. - US 60, DRAWING NUMBER D-7-T-905.

REVISIONS			
C.O. NO.	DATE	BY	DESCRIPTION
.	5/21/01	VMS	Refer to the Scope of Work for changes/
.	"	"	Amendments completed prior to the
.	"	"	Acceptance of plans.
9496	6/27/01	VMS	Added REC Area, Changed R/W Requirements
.	"	"	Through Parcel 7-8888.
9512	9/19/01	VMS	Changed R/W Requirements Through
	"	"	Parcel 7-8888.
9629	04/16/04	RED	Sheet has been Renumbered to Current Stds.

DRAWING NO.	D-7-T-915
SURVEY	SEE NOTE
DRAWN/DATE	RED 10/10/00
CHECKED	CJF 10/10/00

Stanley Consultants INC. A Stanley Group Company Engineering, Environmental and Construction Services - Worldwide

ARIZONA DEPARTMENT OF TRANSPORTATION
INTERMODAL TRANSPORTATION DIVISION
RIGHT OF WAY PLANS SECTION

HIGHWAY: RED MOUNTAIN FREEWAY
PROJECT NO.: RAM 600-8-803
TRACS NO.: 202L MA 000 H5400 01R
ROUTE: SR202L
SECTION: Gilbert Road - Higley Road
SHEET VM-1

REGISTERED LAND SURVEYOR CERTIFICATE NO. 31662 RONNIE E. FORSET Date Signed 6-27-06 ARIZONA, U.S.A.

6/21/2006 q:\16530\survey\gilbert - higley (red mtn)\dgn\2021rw17.v01

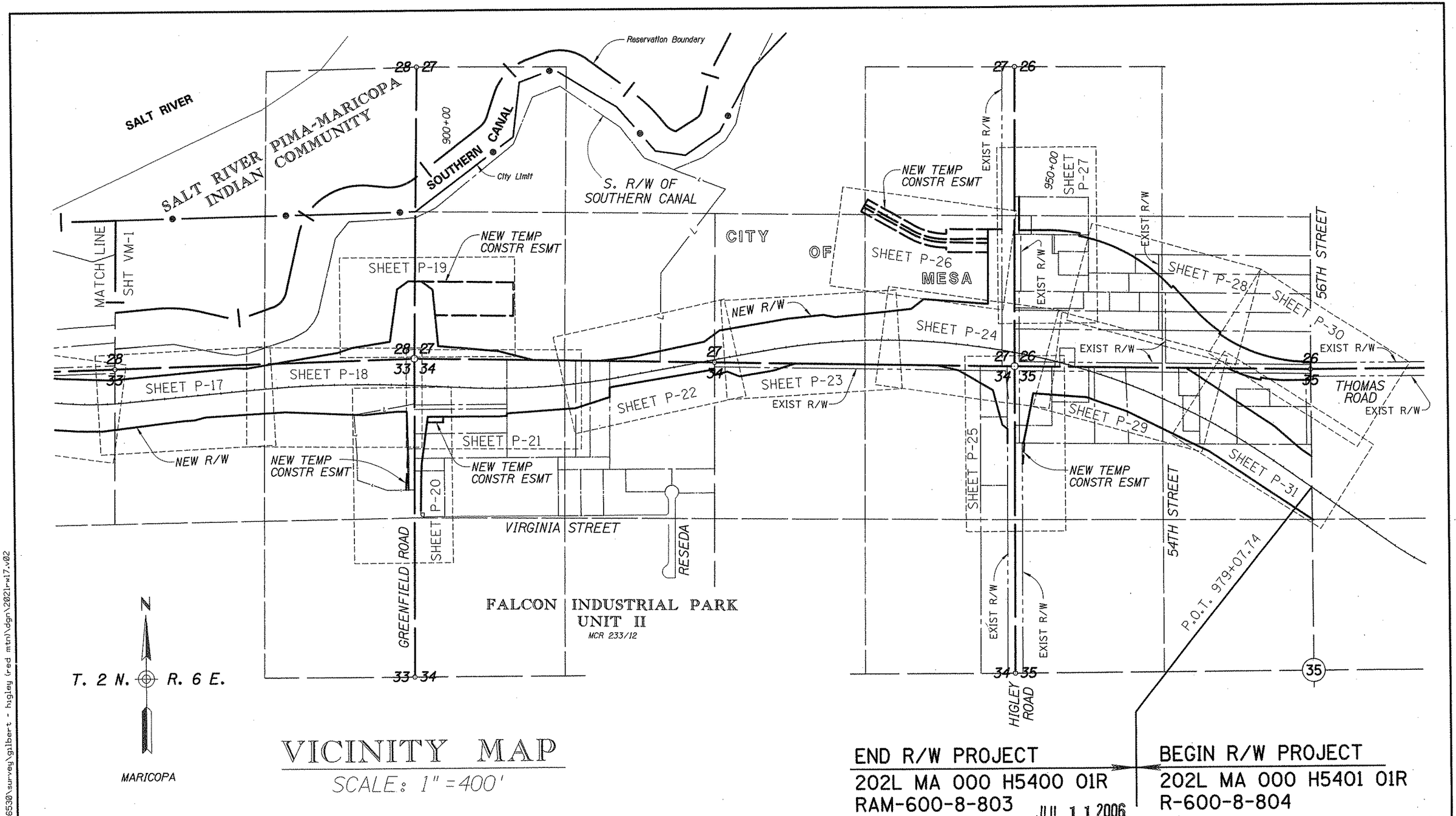

VICINITY MAP

SCALE: 1" = 400'

Click here for SR 202 Index

NOTE: FOR SURVEY INFORMATION SEE RAM 600-8-705/ 202L MA 017 H5379 01R, GILBERT RD. - US 60, DRAWING NUMBER D-7-T-905.

REVISIONS			
C.O. NO.	DATE	BY	DESCRIPTION
	5/21/01	VMS	Refer to the Scope of Work for changes/
	"	"	Amendments completed prior to the
	"	"	Acceptance of plans.
9496	6/27/01	VMS	Deleted New T.C.E. on east end of project.
9629	04/16/04	RED	Sheet has been Renumbered to Current Stds.

DRAWING NO.	D-7-T-915
SURVEY	SEE NOTE
DRAWN/DATE	RED 10/10/00
CHECKED	CJF 10/10/00

Stanley Consultants INC. A Stanley Group Company Engineering, Environmental and Construction Services - Worldwide

ARIZONA DEPARTMENT OF TRANSPORTATION
INTERMODAL TRANSPORTATION DIVISION
RIGHT OF WAY PLANS SECTION

HIGHWAY: RED MOUNTAIN FREEWAY
PROJECT NO.: RAM 600-8-803
TRACS NO.: 202L MA 000 H5400 01R
ROUTE: SR202L
SECTION: Gilbert Road - Higley Road
SHEET VM-2

REGISTERED LAND SURVEYOR CERTIFICATE NO. 3886 RONNIE E. DORSEY ARIZONA, U.S.A. 6-27-01

6/21/2006 q:\16530\survey\gilbert - higley (red mtn)\dgn\2021rw17.v02

EXISTING RIGHT OF WAY DOCUMENTS - NOT CONTROLLED BY ADOT

INDEX NUMBER	DESCRIPTION	ACQUIRED FROM	TYPE	DOCKET/ DOCUMENT	PAGE	WIDTH	YEAR	PARCEL NUMBER	SHEET NUMBER
1	PT. NW, SEC. 32, T2N, R6E	PER TITLE REPORT FOR 7-8887	ARS 28-7041-C	RD MAP BK 2	15	33'			
2	PT. SE SW & SW SE, SEC. 29, T2N, R6E	E.W. MORTENSEN & SARAH E. MORTENSEN	QUIT CLAIM DEED	BK 105	182	33'	1914		
3	PT. SW, SEC. 28 & SE, SEC. 29, T2N, R6E	ALLIED CONCRETE AND MATERIALS CO.	QUIT CLAIM DEED	83-361842		22'	1981		
4	PT. SE SW, SEC. 28, T2N, R6E	BERTERT HARRIS & OLIVIA HARRIS	QUIT CLAIM DEED	BK 105	180	33'	1914		
5	PT. SE SE, SEC. 29 & SW SW, SEC. 28, T2N, R6E	J.S. HARRIS	QUIT CLAIM DEED	BK 105	181	33'	1914		
6	PT. NE NE, SEC. 32 & NW NW, SEC. 33, T2N, R6E	P.B. BEVELLE & MARY ALICE BEVELLE	QUIT CLAIM DEED	BK 105	179	33'	1914		
7	PT. E, SEC. 27, T2N, R6E	BLM	RS 2477	AZA-32218		110'	1963		
8	PT. NW NW, SEC. 34, T2N, R6E	TERRA DEVELOPMENT	DEDICATION	BK 233 OF MAPS	12	55'	1981		
9	PT. NE, SEC. 34, T2N, R6E	EDGAR JOSEPH CYR & JERALDINE E. CYR	EASEMENT	13454	690	40' & 15'	1979		
10	PT. NW, SEC. 35, T2N, R6E	JAMES A. DINGMAN & VERA IRENE DINGMAN	EASEMENT	5456	458	40'	1965		
11	PT. NW NW, SEC. 35, T2N, R6E	JAMES A. DINGMAN & VERA IRENE DINGMAN	EASEMENT	6521	835	40'	1967		
12	PT. NE NW, SEC. 35, T2N, R6E	WILLIAM C. BEATTY & SHIRLEY J. BEATTY	EASEMENT	5456	458	40'	1965		
13	PT. NE NW, SEC. 35, T2N, R6E	JOHN F. BOULTER & JOSEPHINE V. BOULTER	EASEMENT	5474	547	40'	1965		
14	PT. NW, SEC. 35, T2N, R6E	SUNSHINE ACRES CHILDREN'S HOME	QUIT CLAIM DEED	2170	380	65'	1957		
15	PT. NW, SEC. 35, T2N, R6E	SUNSHINE ACRES CHILDREN'S HOME	QUIT CLAIM DEED	88-174461		15'	1988		
16	PT. NW, SEC. 35, T2N, R6E	SUNSHINE ACRES CHILDREN'S HOME	QUIT CLAIM DEED	94-0804302		10'	1994		
17	PT. SW SW, SEC. 26, T2N, R6E	PER TITLE REPORT FOR 7-8927, 7-8928, 7-8929, 7-8930	ARS 28-7041-C			40'			
18	PT. SW SW, SEC. 26, T2N, R6E	CUMMARO REALTY AND INSURANCE COMPANY	EASEMENT	14167	1134	40'	1979		
19	PT. SW SW, SEC. 26, T2N, R6E	JARVIS E. HYMER	EASEMENT	14167	1136	40'	1979		
20	PT. SE SW, SEC. 26, T2N, R6E	PAUL L. CHRISTOPH, ET AL	EASEMENT	14167	1131	40'	1979		
21	PT. SE SW, SEC. 26, T2N, R6E	PAUL L. CHRISTOPH & MARJORIE A. CHRISTOPH	EASEMENT	14706	351	30'	1980		
22	PT. SE SW, SEC. 26, T2N, R6E	ANN E. CHRISTOPH & WILLIAM KIPPER	EASEMENT	14706	353	30'	1980		
23	PT. SE SW, SEC. 26, T2N, R6E	FRANK J. CHRISTOPH & ANNIE CHRISTOPH	EASEMENT	14706	356	30'	1980		
24	PT. NE, SEC. 34, T2N, R6E	E.J.C INVESTMENT	WD	97-0220165		65'	1997		
25	PT. NE, SEC. 34, T2N, R6E	ANNA KATHERINE WALL TSELENTIS	EASEMENT	6613	604	40'	1967		
26	PT. NE, SEC. 34, T2N, R6E	BARBARA WALL FRIEDRICH	EASEMENT	6613	606	40'	1967		
27	PT. NE, SEC. 34, T2N, R6E	MARK H. WALL	ARS 28-7041-C	6613	608	40'	1967		
28	PT. SW, SEC. 26, T2N, R6E	PER TITLE REPORT FOR 7-8924	ARS 28-7041-C			40'			
29	PT. SW SW, SEC. 26, T2N, R6E	PER TITLE REPORT FOR 7-8925	ARS 28-7041-C			55'			
30	PT. SW SW, SEC. 26, T2N, R6E	STEVEN M. ZEMAN	WD	97-0216399		30'			
31	PT. SW SW, SEC. 26, T2N, R6E	LORETTA K. MAYER	EASEMENT	12981	308	30'	1978		
32	PT. SW SW, SEC. 26, T2N, R6E	ALAN E. THOME	EASEMENT	14706	358				
33	PT. SW SW, SEC. 26, T2N, R6E	BRUCE COREY & BETTY L. COREY	EASEMENT	14600	463	30'	1980		

JUL 1 1 2006

...\2021rw17.x01

Click here for SR 202 Index

NOTE: FOR SURVEY INFORMATION SEE RAM 600-8-705/ 202L MA 017 H5379 01R, GILBERT RD. - US 60, DRAWING NUMBER D-7-T-905.

REVISIONS			
C.O. NO.	DATE	BY	DESCRIPTION
	5/21/01	VMS	Refer to the Scope of Work for changes/
	"	"	Amendments completed prior to the
	"	"	Acceptance of plans.
9629	04/16/04	RED	Sheet has been Renumbered to Current Stds.

DRAWING NO.	D-7-T-915
SURVEY	SEE NOTE
DRAWN/DATE	RED 10/10/00
CHECKED	CJF 10/10/00

Stanley Consultants INC. — A Stanley Group Company, Engineering, Environmental and Construction Services - Worldwide

ROUTE: SR202L | SECTION: Gilbert Road - Higley Road

ARIZONA DEPARTMENT OF TRANSPORTATION
INTERMODAL TRANSPORTATION DIVISION
RIGHT OF WAY PLANS SECTION

HIGHWAY: RED MOUNTAIN FREEWAY
PROJECT NO.: RAM 600-8-803
TRACS NO.: 202L MA 000 H5400 01R
SHEET: IND-1

REGISTERED LAND SURVEYOR — CERTIFICATE NO. 38882 — RONNIE E. DARSEY — 6-22-06 — ARIZONA, U.S.A.

qr\16530\survey\gilbert - higley (red mtn)\dgn\2021rw17.x01

6/21/2006

Click here for SR 202 Index

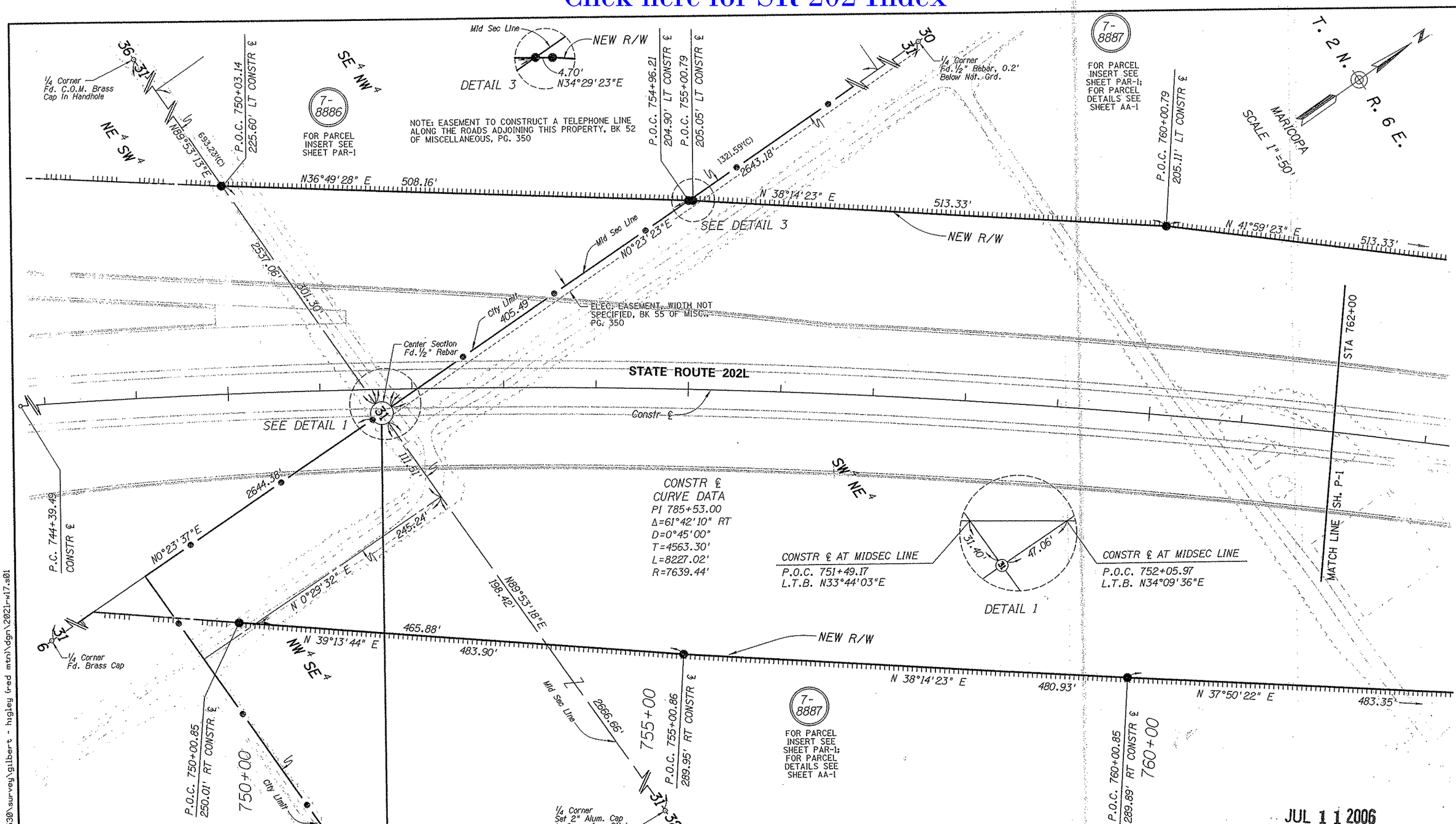

ALL L.T.B.'S SHOWN APPLY TO RIGHT OF WAY LINES, UNLESS OTHERWISE NOTED

END R/W PROJECT
202L MA 000 H4821 01R
STP-600-8-802

BEGIN R/W PROJECT
202L MA 000 H5400 01R
RAM-600-8-803

NOTE: FOR SURVEY INFORMATION SEE RAM 600-8-705/ 202L MA 017 H5379 01R, GILBERT RD. - US 60, DRAWING NUMBER D-7-T-905.

REVISIONS			
C.O. NO.	DATE	BY	DESCRIPTION
.	5/21/01	VMS	Refer to the Scope of Work for changes/
.	".	".	Amendments completed prior to the
.	".	".	Acceptance of plans.
9629	04/16/04	RED	Sheet has been Renumbered to Current Stds.
9629	06/26/06	RED	Adjusted a distance (508.16') to match
.	.	.	Monumentation Survey.

DRAWING NO.	D-7-T-915
SURVEY	SEE NOTE
DRAWN/DATE	RED 10/10/00
CHECKED	CJF 10/10/00

Stanley Consultants INC.

ARIZONA DEPARTMENT OF TRANSPORTATION
INTERMODAL TRANSPORTATION DIVISION
RIGHT OF WAY PLANS SECTION

HIGHWAY: RED MOUNTAIN FREEWAY
PROJECT NO.: RAM 600-8-803
TRACS NO.: 202L MA 000 H5400 01R
ROUTE: SR202L
SECTION: Gilbert Road - Higley Road
SHEET P-1

q:\16530\survey\gilbert - higley (red mtn)\dgn\2021rw17.s01
7/7/2006

Click here for SR 202 Index

P.O.C. 765+00.78
205.17' LT SURVEY ℄

Approx ½ Line

P.O.C. 770+00.78
205.23' LT CONSTR ℄

7-8887

7-8887 L1

FOR PARCEL INSERT SEE SHEET PAR-1
FOR PARCEL DETAILS SEE SHEET AA-1

P.O.C. 775+00.76
205.29' LT CONSTR ℄

Approx ½ Line

513.33'
N 41°59'23" E

513.33'
N 45°44'23" E
213.94'

513.33'
N 49°29'23" E

513.33'
N 53°14'23" E

NEW R/W

L N 89°47'38" E L

NW 4 NE 4

STA 762+00

Constr ℄

STATE ROUTE 202L

STA 776+00

MATCH LINE SH. P-1

MATCH LINE SH. P-3

701.76'

CONSTR ℄
CURVE DATA
PI 785+53.00
Δ=61°42'10" RT
D=0°45'00"
T=4563.30'
L=8227.02'
R=7639.44'

SW 4 NE 4

NEW R/W

NE 4 NE 4

7' ELECTRIC ESMT.
DOC. 85-227588

483.35'
N 37°50'22" E

483.09'
N 46°19'57" E

N 50°04'58" E
482.76'

176.25'

482.57'
N 53°14'23" E

7-8887

FOR PARCEL INSERT SEE SHEET PAR-1
FOR PARCEL DETAILS SEE SHEET AA-1

P.O.C. 765+00.84
254.83' RT CONSTR ℄

765+00

T. 2 N.
R. 6 E.
MARICOPA

SCALE 1"=50'

770+00

P.O.C. 770+00.83
259.77' RT CONSTR ℄

SE 4 NE 4

775+00

P.O.C. 775+00.81
264.71' RT CONSTR ℄

JUL 1 1 2006

...\2021rw17.s02

P-1 P-2 P-3 P-4

*THIS SHEET

NOTE: FOR SURVEY INFORMATION SEE RAM 600-8-705/ 202L MA 017 H5379 01R, GILBERT RD. - US 60, DRAWING NUMBER D-7-T-905.

REVISIONS			
C.O. NO.	DATE	BY	DESCRIPTION
.	5/21/01	VMS	Refer to the Scope of Work for changes/
.	"	"	Amendments completed prior to the
.	"	"	Acceptance of plans.
9629	04/16/04	RED	Sheet has been Renumbered to Current Stds.
.	.	.	.
.	.	.	.

DRAWING NO.	D-7-T-915
SURVEY	SEE NOTE
DRAWN/DATE	RED 10/10/00
CHECKED	CJF 10/10/00

Stanley Consultants inc. — A Stanley Group Company — Engineering Environmental and Construction Services - Worldwide

ROUTE SR202L | SECTION Gilbert Road - Higley Road

ARIZONA DEPARTMENT OF TRANSPORTATION
INTERMODAL TRANSPORTATION DIVISION
RIGHT OF WAY PLANS SECTION

HIGHWAY: RED MOUNTAIN FREEWAY
PROJECT NO.: RAM 600-8-803
TRACS NO.: 202L MA 000 H5400 01R

REGISTERED LAND SURVEYOR — CERTIFICATE NO. 36662 — RONNIE D. HIGLEY — Date Signed 11-7-06 — ARIZONA, U.S.A.

SHEET P-2

6/21/2006 q:\16530\survey\gilbert - higley (red mtn)\dgn\2021rw17.s02

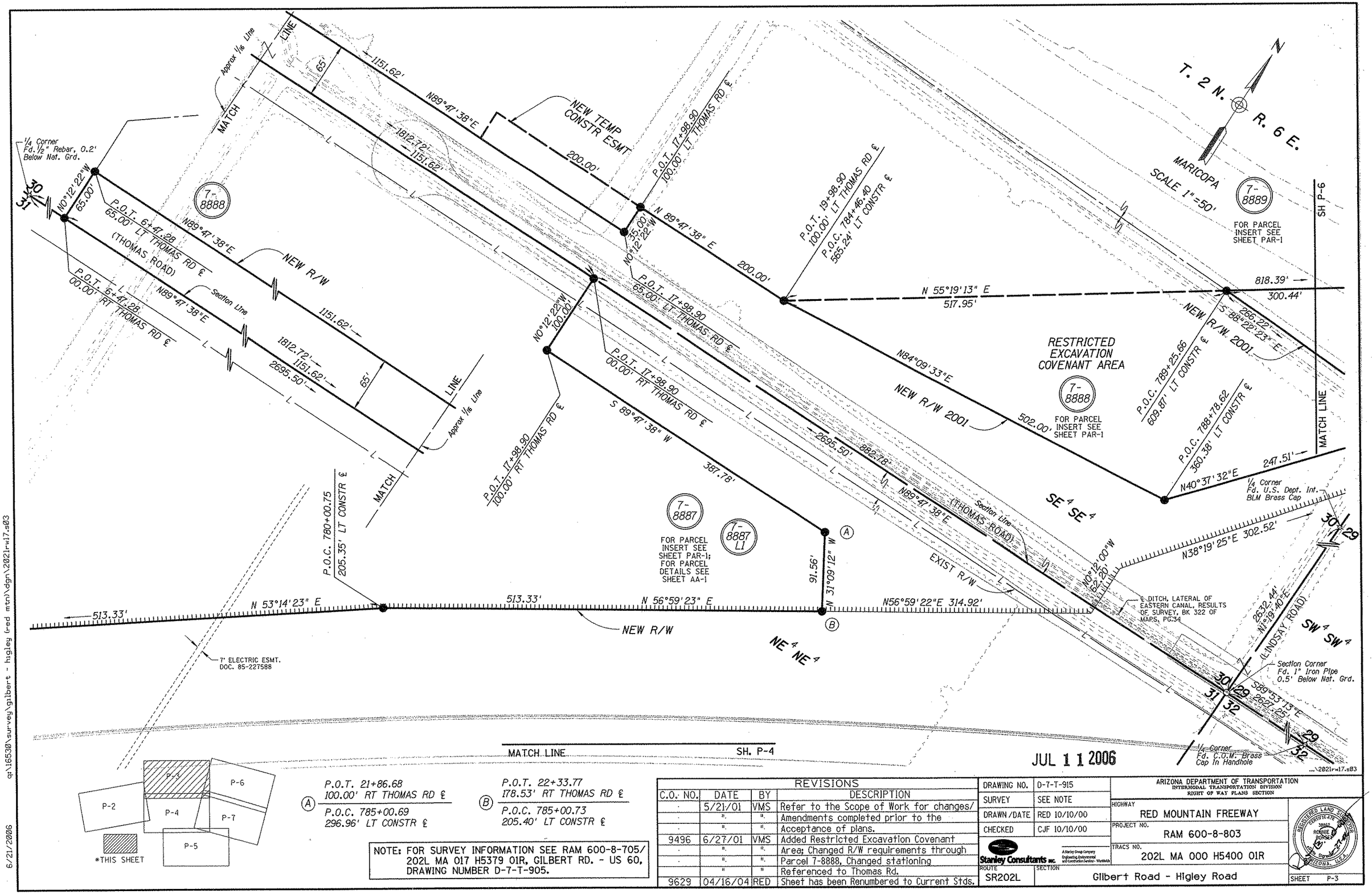

JUL 11 2006

P-2 P-3 P-4 P-5 P-6 P-7 *THIS SHEET

Ⓐ P.O.T. 21+86.68 100.00' RT THOMAS RD ℄
P.O.C. 785+00.69 296.96' LT CONSTR ℄

Ⓑ P.O.T. 22+33.77 178.53' RT THOMAS RD ℄
P.O.C. 785+00.73 205.40' LT CONSTR ℄

NOTE: FOR SURVEY INFORMATION SEE RAM 600-8-705/ 202L MA 017 H5379 01R, GILBERT RD. - US 60, DRAWING NUMBER D-7-T-905.

REVISIONS			
C.O. NO.	DATE	BY	DESCRIPTION
-	5/21/01	VMS	Refer to the Scope of Work for changes/
-	"	"	Amendments completed prior to the
-	"	"	Acceptance of plans.
9496	6/27/01	VMS	Added Restricted Excavation Covenant
-	"	"	Area; Changed R/W requirements through
-	"	"	Parcel 7-8888, Changed stationing
-	"	"	Referenced to Thomas Rd.
9629	04/16/04	RED	Sheet has been Renumbered to Current Stds.

DRAWING NO.	D-7-T-915
SURVEY	SEE NOTE
DRAWN /DATE	RED 10/10/00
CHECKED	CJF 10/10/00

Stanley Consultants inc. — A Stanley Group Company Engineering, Environmental and Construction Services - Worldwide

ARIZONA DEPARTMENT OF TRANSPORTATION
INTERMODAL TRANSPORTATION DIVISION
RIGHT OF WAY PLANS SECTION

HIGHWAY: RED MOUNTAIN FREEWAY
PROJECT NO.: RAM 600-8-803
TRACS NO.: 202L MA 000 H5400 01R
ROUTE: SR202L
SECTION: Gilbert Road - Higley Road
SHEET P-3

REGISTERED LAND SURVEYOR CERTIFICATE 38662 RONNIE JONES ARIZONA, U.S.A.

6/21/2006 q:\16530\survey\gilbert - higley (red mtn)\dgn\2021r-w17.s03

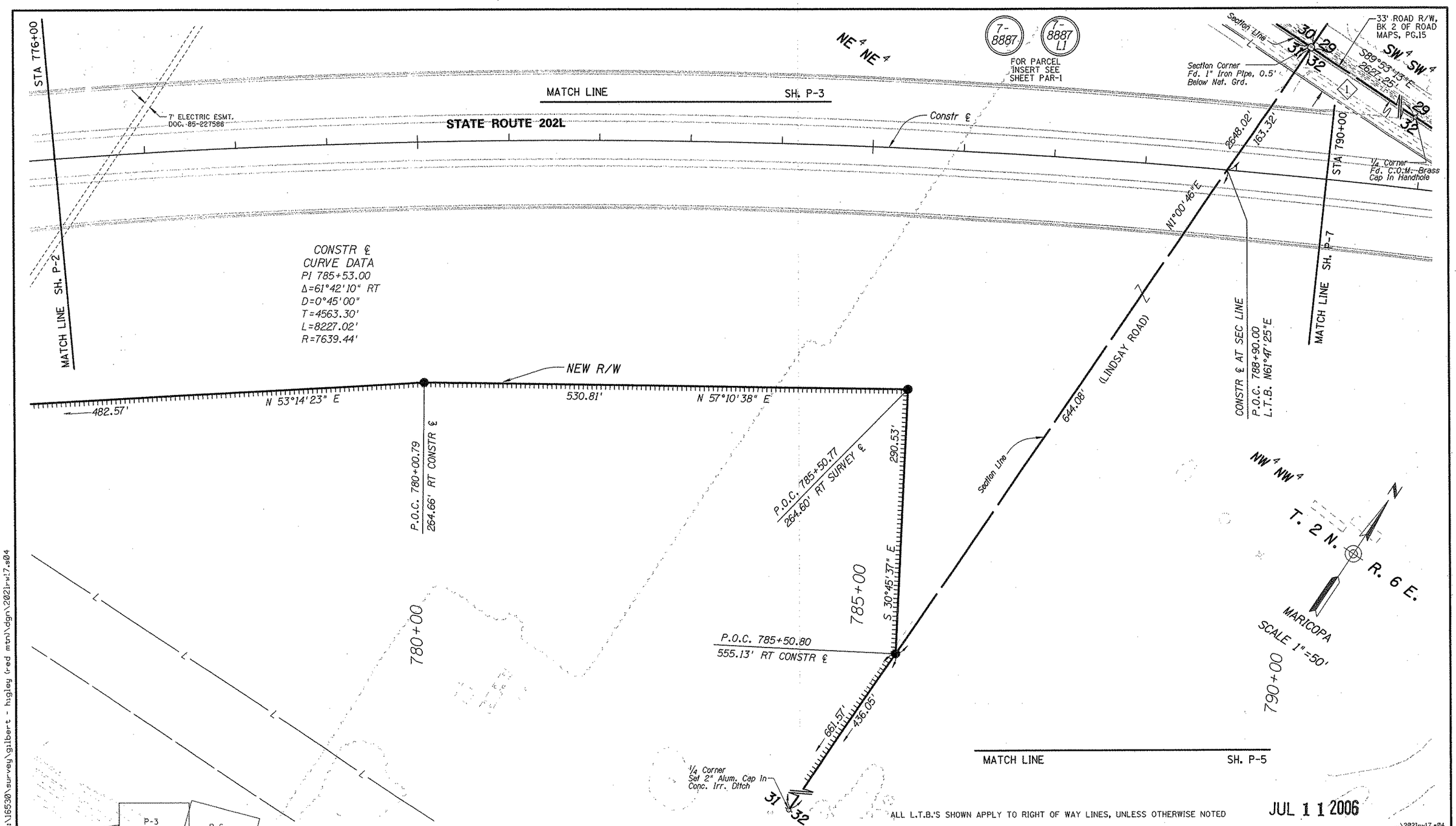

Click here for SR 202 Index

NOTE: FOR SURVEY INFORMATION SEE RAM 600-8-705/ 202L MA 017 H5379 01R, GILBERT RD. - US 60, DRAWING NUMBER D-7-T-905.

REVISIONS			
C.O. NO.	DATE	BY	DESCRIPTION
	5/21/01	VMS	Refer to the Scope of Work for changes/
	"	"	Amendments completed prior to the
	"	"	Acceptance of plans.
9629	04/16/04	RED	Sheet has been Renumbered to Current Stds. &
			Correct Bearing on R/W Line

DRAWING NO.	D-7-T-915
SURVEY	SEE NOTE
DRAWN/DATE	RED 10/10/00
CHECKED	CJF 10/10/00

Stanley Consultants INC. A Stanley Group Company Engineering, Environmental and Construction Services - Worldwide

ARIZONA DEPARTMENT OF TRANSPORTATION
INTERMODAL TRANSPORTATION DIVISION
RIGHT OF WAY PLANS SECTION

HIGHWAY: RED MOUNTAIN FREEWAY
PROJECT NO.: RAM 600-8-803
TRACS NO.: 202L MA 000 H5400 01R
ROUTE: SR202L
SECTION: Gilbert Road - Higley Road
SHEET P-4

q:\16530\survey\gilbert - higley (red mtn)\dgn\2021rw17.s04
6/21/2006

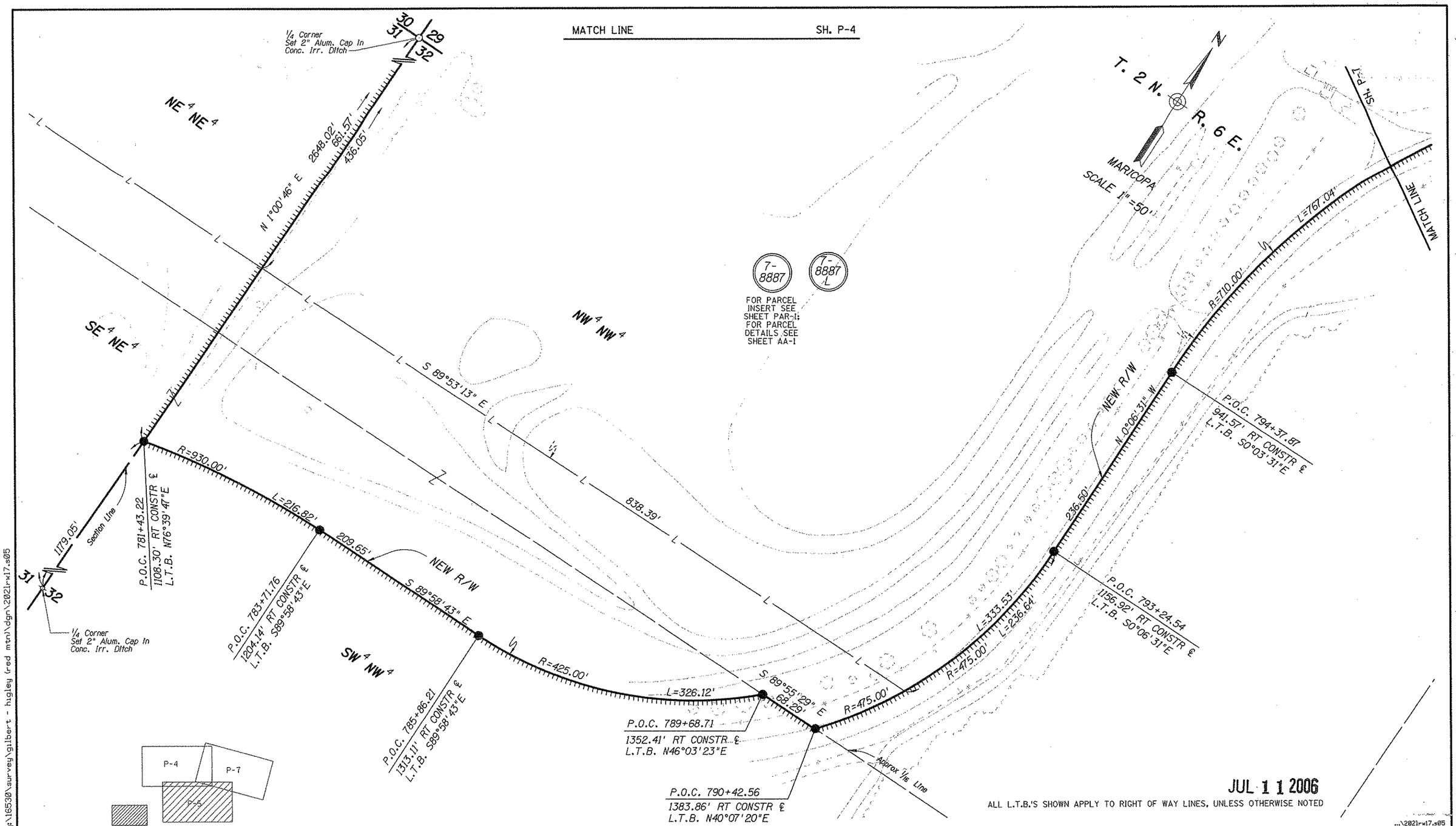

Click here for SR 202 Index

NOTE: FOR SURVEY INFORMATION SEE RAM 600-8-705/ 202L MA 017 H5379 01R, GILBERT RD. - US 60, DRAWING NUMBER D-7-T-905.

REVISIONS			
C.O. NO.	DATE	BY	DESCRIPTION
.	5/21/01	VMS	Refer to the Scope of Work for changes/
.	"	"	Amendments completed prior to the
.	"	"	Acceptance of plans.
9629	04/16/04	RED	Sheet has been Renumbered to Current Stds.

DRAWING NO.	D-7-T-915
SURVEY	SEE NOTE
DRAWN/DATE	RED 10/10/00
CHECKED	CJF 10/10/00

Stanley Consultants Inc.

ARIZONA DEPARTMENT OF TRANSPORTATION
INTERMODAL TRANSPORTATION DIVISION
RIGHT OF WAY PLANS SECTION

HIGHWAY: RED MOUNTAIN FREEWAY
PROJECT NO.: RAM 600-8-803
TRACS NO.: 202L MA 000 H5400 01R
ROUTE: SR202L
SECTION: Gilbert Road - Higley Road
SHEET P-5

q:\16530\survey\gilbert - higley (red mtn)\dgn\2021rw17.s05
6/21/2006

Click here for SR 202 Index

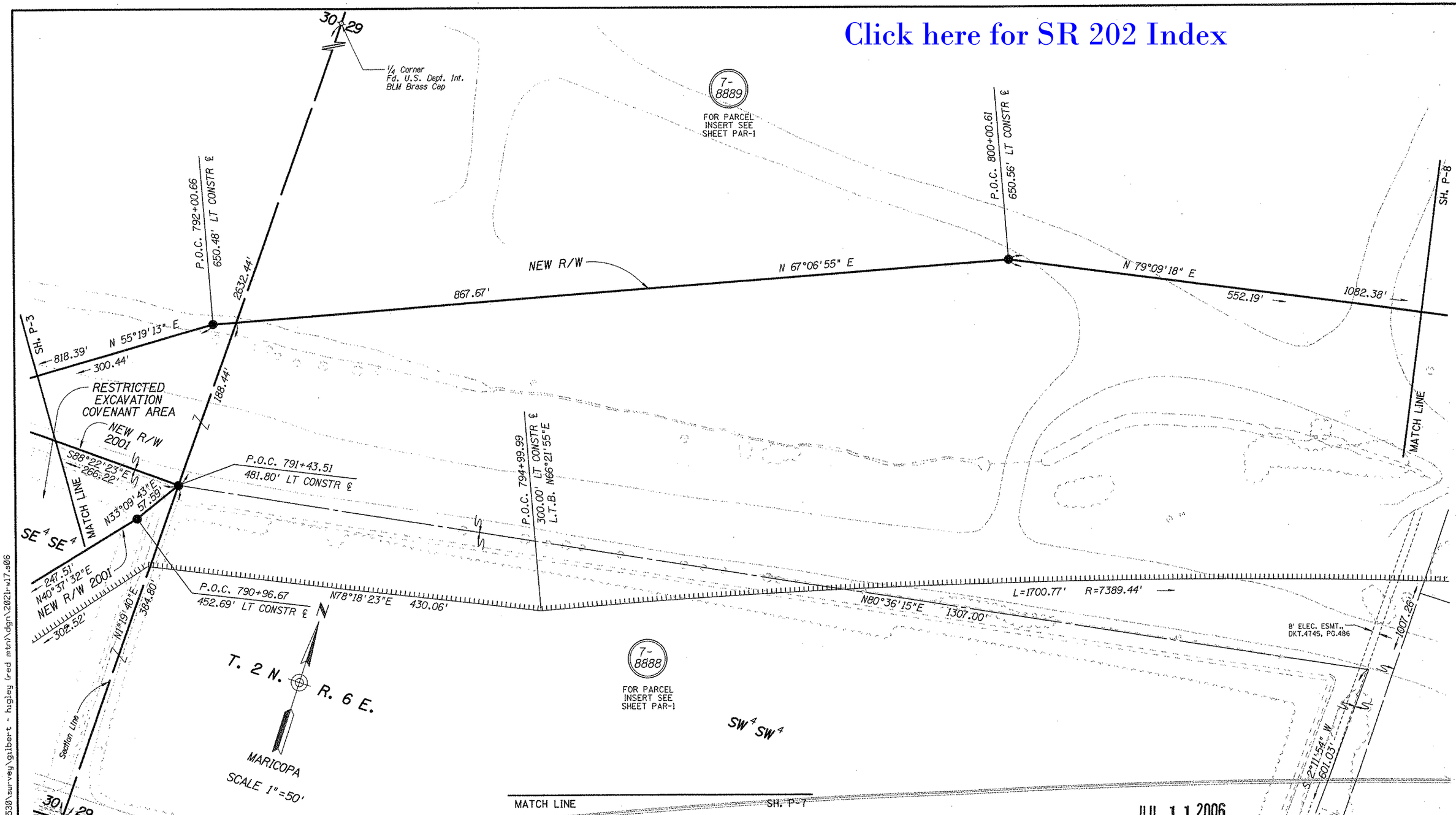

NOTE: FOR SURVEY INFORMATION SEE RAM 600-8-705/ 202L MA 017 H5379 01R, GILBERT RD. - US 60, DRAWING NUMBER D-7-T-905.

REVISIONS			
C.O. NO.	DATE	BY	DESCRIPTION
	5/21/01	VMS	Refer to the Scope of Work for changes/
	"	"	Amendments completed prior to the
	"	"	Acceptance of plans.
9496	6/27/01	VMS	Added REC Area, Changed R/W Requirements
			Through Parcel 7-8888.
9512	9/19/01	VMS	Changed R/W Requirements Through
	"	"	Parcel 7-8888.
9629	04/16/04	RED	Sheet has been Renumbered to Current Stds.

DRAWING NO.	D-7-T-915
SURVEY	SEE NOTE
DRAWN /DATE	RED 10/10/00
CHECKED	CJF 10/10/00

Stanley Consultants INC. A Stanley Group Company Engineering, Environmental and Construction Services - Worldwide

ARIZONA DEPARTMENT OF TRANSPORTATION
INTERMODAL TRANSPORTATION DIVISION
RIGHT OF WAY PLANS SECTION

HIGHWAY: RED MOUNTAIN FREEWAY
PROJECT NO.: RAM 600-8-803
TRACS NO.: 202L MA 000 H5400 01R
ROUTE: SR202L
SECTION: Gilbert Road - Higley Road
SHEET P-6

q:\16530\survey\gilbert - higley (red mtn)\dgn\2021r-w17.s06
6/21/2006

Click here for SR 202 Index

7-8888 FOR PARCEL INSERT SEE SHEET PAR-1

MATCH LINE SH. P-6

Section Corner Fd. 1" Iron Pipe, 0.5' Below Nat. Grd.

30 29 31 32

STATE ROUTE 202L

Constr ℄

318.22'

383.24'

STA 790+00

MATCH LINE SH. P-4

33' ROAD R/W, BK. 2 OF ROAD MAPS, PG.15

℄ DITCH, LATERAL OF EASTERN CANAL, RESULTS OF SURVEY, BK 322 OF MAPS, PG.34

CONSTR ℄ AT SECTION LINE
P.O.C. 792+50.07
L.T.B. N64°29'27"E

P.O.T. 30+00.00
THOMAS RD ℄

S89°53'13"E

1275.33'

158.75'

2627.25'

R=3560.00'

R=406.00'

L=298.25'

L=178.16'

N35°20'00"W 74.82'

S35°20'00"E 74.82'

CONSTR ℄ CURVE DATA
PI 785+53.00
Δ=61°42'10" RT
D=0°45'00"
T=4563.30'
L=8227.02'
R=7639.44'

8' ELEC. ESMT., DKT.4745, PG.486

STA 802+00

601.03'(C)

875.11'

N 1°01'15" E

100.26'

FOR PARCEL INSERT SEE SHEET PAR-1 7-8889

Approx ⅛ Line

P.O.C. 802+41.68
250.00' RT CONSTR ℄
L.T.B. N71°55'41"E

7-8895 * FOR PARCEL INSERT SEE SHEET PAR-1

MATCH LINE SH. P-9

S 2°11'54" W

R=7389.44' L=1700.77'

L=1252.14'

Section Line

(THOMAS ROAD)

453.32'

EXIST R/W

38°30"(C)

132.15'

⅛ Corner Fd. C.O.M. Brass Cap In Handhole

30.00'

33.00'

33.00'

29 32

800+00

R=690.00'
L=75.17'

S 0°54'55" W 79.68'

112.68'

N 54°40'00" E 50.00'

NEW R/W

L=767.04'

P.O.C. 801+96.22
374.76' RT CONSTR ℄
P.O.T. 39+95.31
0.00' RT THOMAS RD ℄

Approx ⅛ Line

P.O.C. 800+78.00
497.03' RT CONSTR ℄
BK & AHD L.T.B. N61°47'25"E

P.O.C. 801+56.42
480.99' RT CONSTR ℄
L.T.B. N55°32'53"E

NE¼ NW¼

R=710.00'

MATCH LINE SH. P-4

7-8887 ** FOR PARCEL INSERT SEE SHEET PAR-1 FOR PARCEL DETAIL SEE SHEET AA-1

T. 2 N. R. 6 E. NW¼ NW¼ SW¼ SW¼

MARICOPA

SCALE 1"=50'

790+00

795+00

P-3 P-6 P-8 P-4 P-7 P-9 P-5 *THIS SHEET

JUL 1 1 2006

..\202lrw17.s07

* PARCEL TO BE ACQUIRED AS A TOTAL ACQUISITION.

** PARCEL TO BE ACQUIRED AS AN ADVANCED ACQUISITION.

NOTE: FOR SURVEY INFORMATION SEE RAM 600-8-705/ 202L MA 017 H5379 01R, GILBERT RD. - US 60, DRAWING NUMBER D-7-T-905.

ALL L.T.B.'S SHOWN APPLY TO RIGHT OF WAY LINES, UNLESS OTHERWISE NOTED

REVISIONS			
C.O. NO.	DATE	BY	DESCRIPTION
.	5/21/01	VMS	Refer to the Scope of Work for changes/
.	"	"	Amendments completed prior to the
.	"	"	Acceptance of plans.
9496	6/27/01	VMS	Changed Stationing Referenced to
.	"	"	Thomas Rd.
9629	04/16/04	RED	Sheet has been Renumbered to Current Stds.

DRAWING NO.	D-7-T-915
SURVEY	SEE NOTE
DRAWN /DATE	RED 10/10/00
CHECKED	CJF 10/10/00

Stanley Consultants Inc. A Stanley Group Company Engineering, Environmental and Construction Services - Worldwide

ARIZONA DEPARTMENT OF TRANSPORTATION
INTERMODAL TRANSPORTATION DIVISION
RIGHT OF WAY PLANS SECTION

HIGHWAY: RED MOUNTAIN FREEWAY
PROJECT NO.: RAM 600-8-803
TRACS NO.: 202L MA 000 H5400 01R
ROUTE: SR202L
SECTION: Gilbert Road - Higley Road
SHEET P-7

REGISTERED LAND SURVEYOR CERTIFICATE NO. 35962 RONNIE E. DORSEY Date Signed 6-29-06 ARIZONA, U.S.A.

6/21/2006 q:\16530\survey\gilbert - higley (red mtn)\dgn\202lrw17.s07

Click here for SR 202 Index

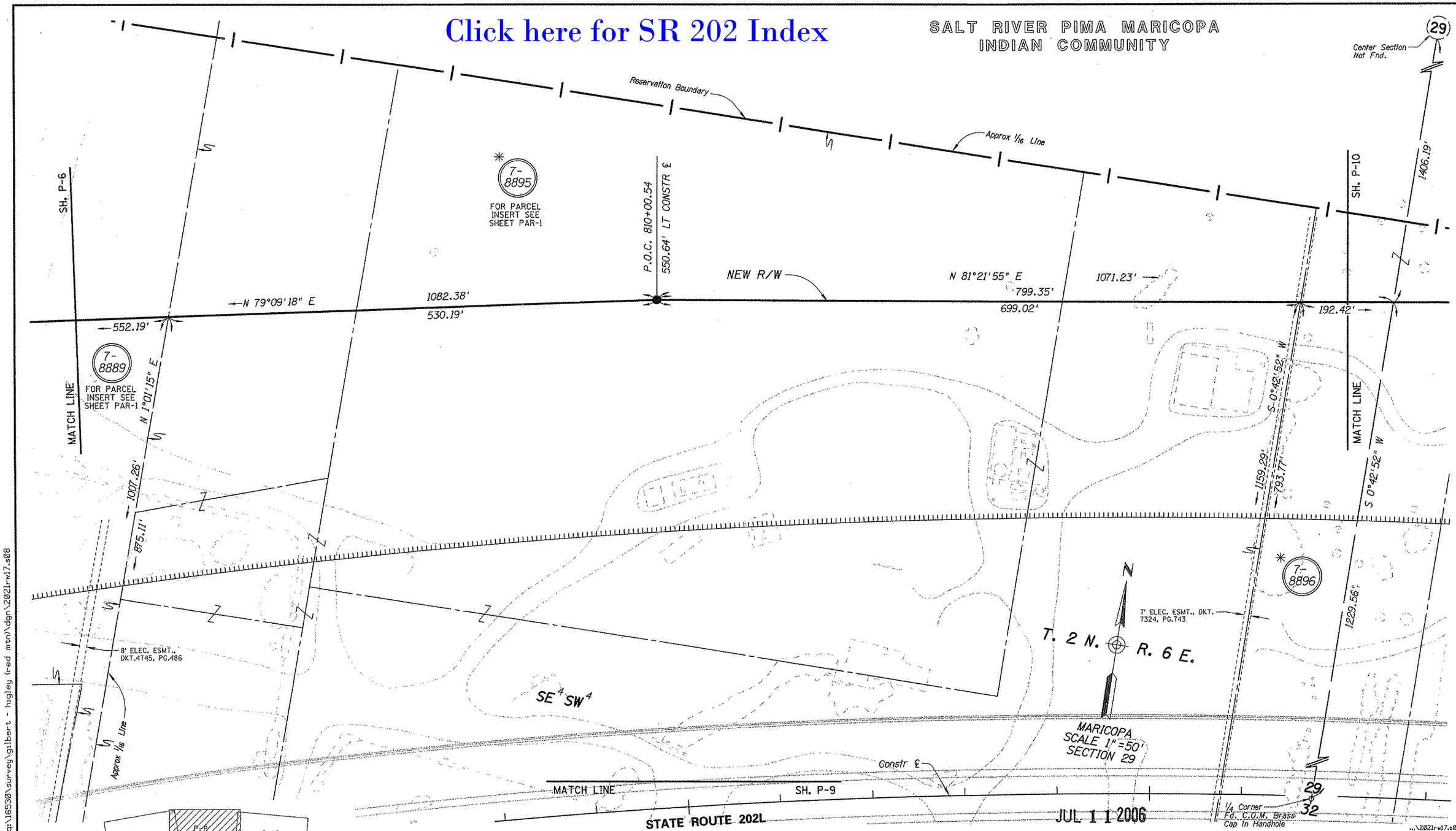

✳ PARCEL TO BE ACQUIRED AS A TOTAL ACQUISITION.

NOTE: FOR SURVEY INFORMATION SEE RAM 600-8-705/ 202L MA 017 H5379 01R, GILBERT RD. - US 60, DRAWING NUMBER D-7-T-905.

REVISIONS			
C.O. NO.	DATE	BY	DESCRIPTION
.	5/21/01	VMS	Refer to the Scope of Work for changes/
.	"	"	Amendments completed prior to the
.	"	"	Acceptance of plans.
9629	04/16/04	RED	Sheet has been Renumbered to Current Stds.

DRAWING NO.	D-7-T-915
SURVEY	SEE NOTE
DRAWN/DATE	RED 10/10/00
CHECKED	CJF 10/10/00

Stanley Consultants Inc. A Stanley Group Company Engineering, Environmental and Construction Services - Worldwide

ARIZONA DEPARTMENT OF TRANSPORTATION
INTERMODAL TRANSPORTATION DIVISION
RIGHT OF WAY PLANS SECTION

HIGHWAY: RED MOUNTAIN FREEWAY

PROJECT NO.: RAM 600-8-803

TRACS NO.: 202L MA 000 H5400 01R

ROUTE: SR202L

SECTION: Gilbert Road - Higley Road

SHEET P-8

q:\16530\survey\gilbert - higley (red mtn)\dgn\2021rw17.s08

6/21/2006

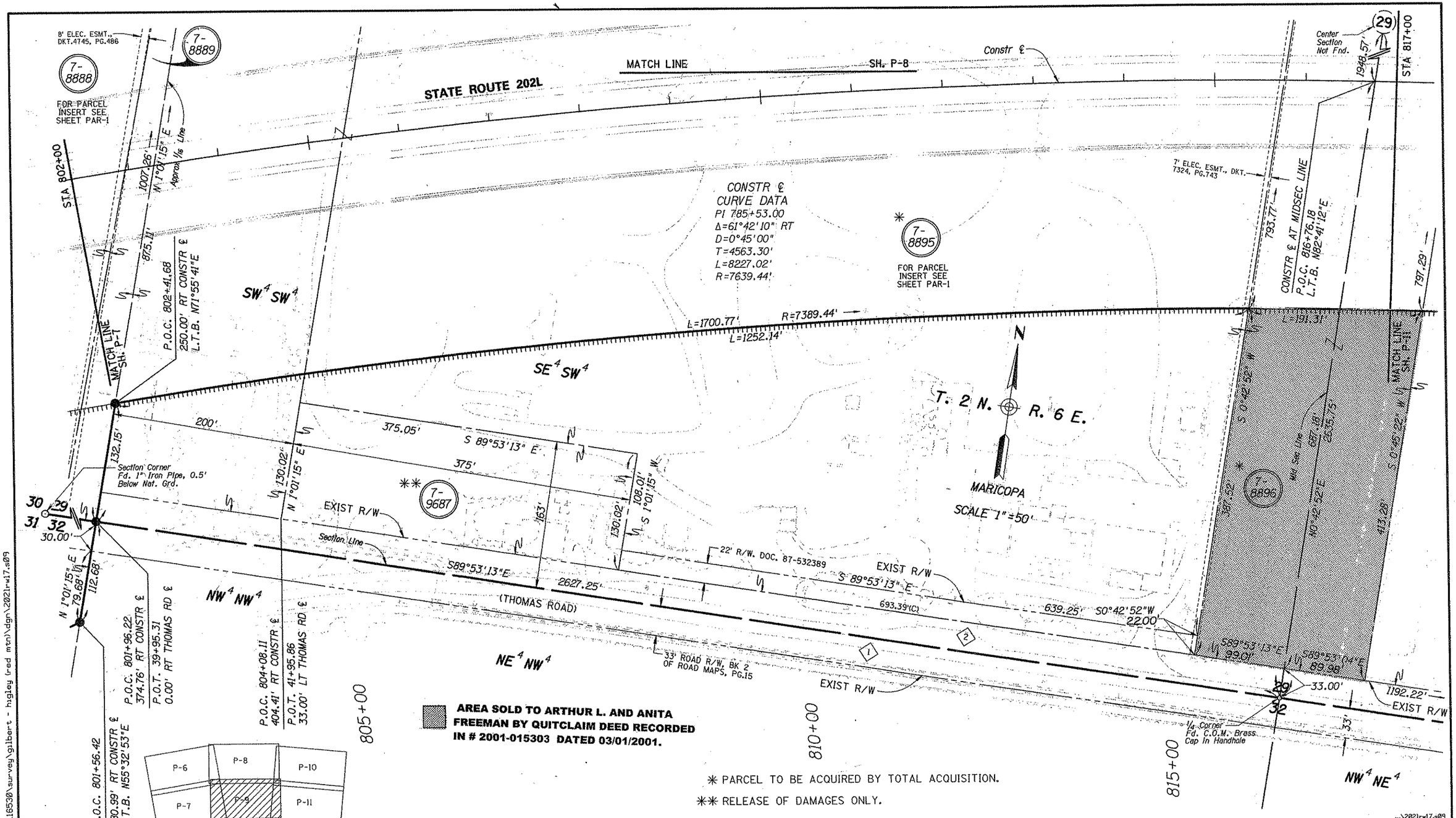

* PARCEL TO BE ACQUIRED BY TOTAL ACQUISITION.

** RELEASE OF DAMAGES ONLY.

ALL L.T.B.'S SHOWN APPLY TO RIGHT OF WAY LINES, UNLESS OTHERWISE NOTED

NOTE: FOR SURVEY INFORMATION SEE RAM 600-8-705/ 202L MA 017 H5379 01R, GILBERT RD. - US 60, DRAWING NUMBER D-7-T-905.

REVISIONS			
C.O. NO.	DATE	BY	DESCRIPTION
.	5/21/01	VMS	Refer to the Scope of Work for changes/
.	"	"	Amendments completed prior to the
.	"	"	Acceptance of plans.
9496	6/27/01	VMS	Changed Stationing Referenced to
.	"	"	Thomas Rd.
9629	04/16/04	RED	Sheet has been Renumbered to Current Stds.
P.M.	03/13/07	JT.	Plan Maintenance to correct erroneous distances
"	"	"	on North line Thomas Rd.

DRAWING NO.	D-7-T-915
SURVEY	SEE NOTE
DRAWN/DATE	RED 10/10/00
CHECKED	CJF 10/10/00

Stanley Consultants INC.

ARIZONA DEPARTMENT OF TRANSPORTATION
INTERMODAL TRANSPORTATION DIVISION
RIGHT OF WAY PLANS SECTION

HIGHWAY: RED MOUNTAIN FREEWAY

PROJECT NO.: RAM 600-8-803

TRACS NO.: 202L MA 000 H5400 01R

ROUTE: SR202L

SECTION: Gilbert Road - Higley Road

SHEET P-9

q:\16530\survey\gilbert - higley (red mtn)\dgn\2021rw17.s09

6/21/2006

Click here for SR 202 Index

Click here for SR 202 Index

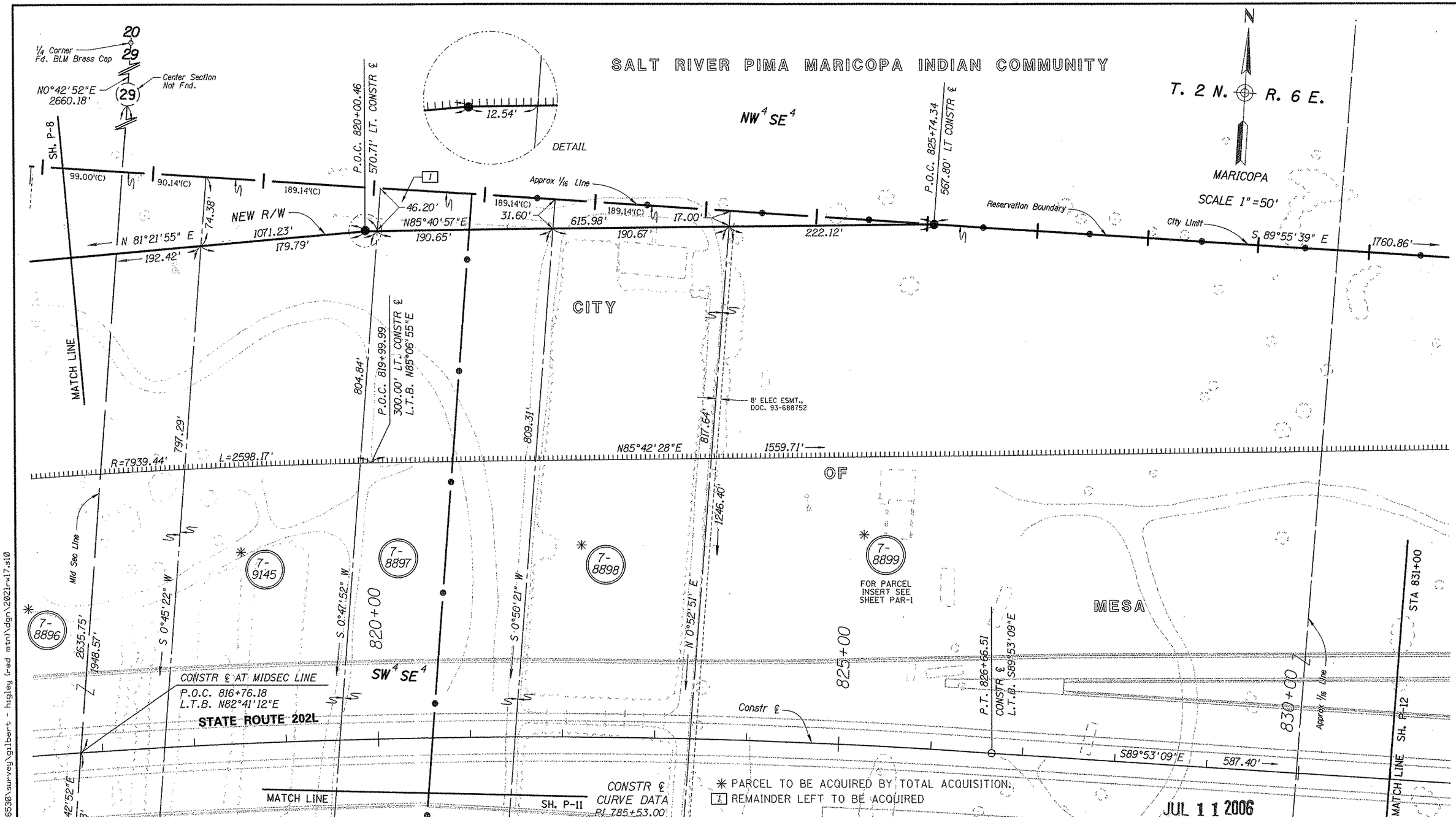

NOTE: FOR SURVEY INFORMATION SEE RAM 600-8-705/ 202L MA 017 H5379 01R, GILBERT RD. - US 60, DRAWING NUMBER D-7-T-905.

REVISIONS			
C.O. NO.	DATE	BY	DESCRIPTION
	5/21/01	VMS	Refer to the Scope of Work for changes/
	"	"	Amendments completed prior to the
	"	"	Acceptance of plans.
9629	04/16/04	RED	Sheet has been Renumbered to Current Stds.

DRAWING NO.	D-7-T-915
SURVEY	SEE NOTE
DRAWN/DATE	RED 10/10/00
CHECKED	CJF 10/10/00

Stanley Consultants INC. A Stanley Group Company Engineering Environmental and Construction Services - Worldwide

ARIZONA DEPARTMENT OF TRANSPORTATION
INTERMODAL TRANSPORTATION DIVISION
RIGHT OF WAY PLANS SECTION

HIGHWAY: RED MOUNTAIN FREEWAY
PROJECT NO.: RAM 600-8-803
TRACS NO.: 202L MA 000 H5400 01R
ROUTE: SR202L
SECTION: Gilbert Road - Higley Road
SHEET P-10

q:\16530\survey\gilbert - higley (red mtn)\dgn\2021rw17.s10
6/21/2006

Click here for SR 202 Index

STATE ROUTE 202L

Constr ℄

MATCH LINE SH. P-10

STA 817+00

STA 830+50

S89°53'09"E 587.40'

CONSTR ℄ AT MIDSEC LINE
P.O.C. 816+76.18'
L.T.B. N82°41'12"E
687.18'

MATCH LINE SH. P-9

797.29'

SW¼ SE¼

804.84'

P.O.C. 820+00.00
250.00' RT CONSTR ℄
L.T.B. N85°06'55"E

809.31'

817.64'

1246.40'

P.O.C. 825+00.00
260.00' RT CONSTR ℄

P.T. 825+66.51
CONSTR ℄ S89°53'09"E
L.T.B.

T. 2 N. R. 6 E.

Appraisal Line

MARICOPA
SCALE 1"=50'

P.O.C. 829+99.99
310.00' RT CONSTR ℄

MATCH LINE SH. P-13

R=7389.44' L=1700.77'

L=66.65'

123.13'

483.33' N88°10'30"E

189.51'

NEW R/W

170.69'

S84°18'40"E 496.66'

S77°45'39"E 1049.53'

L=191.31'

L=190.88'

Mid Sec Line

City Limit

8' ELEC ESMT
DOC. 93-688752

CONSTR ℄
CURVE DATA
PI 785+53.00
Δ=61°42'10" RT
D=0°45'00"
T=4563.30'
L=8227.02'
R=7639.44'

FOR PARCEL
INSERT SEE
SHEET PAR-1

7-8896

7-9745

7-8897

7-8898

7-8899

S.0°50'21"W.

N.0°52'51"E.

820+00

825+00

830+00

444.35'

428.7'

413.28'

334.00'

30.41'

189.00'

189.00'

189.00'

EXIST R/W

N 89°53'04" W

1693.09'

Section Corner
Fd C.O.M. Brass
Cap in Handhole

¼ Corner
Fd. C.O.M. Brass
Cap in Handhole

Section Line

THOMAS ROAD

S 89°53'04" E

2627.44'

55'

City Limit

29 28
32 33

NW¼ NE¼

SE¼ SE¼

AREA SOLD TO KASER CITRUS, INC. BY QUITCLAIM DEED RECORDED IN # 2001-0158179 DATED 03/01/2001.

AREA SOLD TO ARTHUR L. AND ANITA FREEMAN BY QUITCLAIM DEED RECORDED IN # 2001-015303 DATED 03/01/2001.

P-9 P-11 P-13

* PARCEL TO BE ACQUIRED BY TOTAL ACQUISITION.
DISPOSAL D-M-301 L-M-361
DISPOSAL BY WARRANTY DEED NO. 20051763750 11/21/2005
CONVEYED TO JOHN BABIARZ BY QCD RECORD IN DOC 04-0167164

NOTE: FOR SURVEY INFORMATION SEE RAM 600-8-705/ 202L MA 017 H5379 01R, GILBERT RD. - US 60, DRAWING NUMBER D-7-T-905.

* PARCEL TO BE ACQUIRED BY TOTAL ACQUISITION.

JUL 1 1 2006

REVISIONS			
C.O. NO.	DATE	BY	DESCRIPTION
.	5/21/01	VMS	Refer to the Scope of Work for changes/
.	"	"	Amendments completed prior to the
.	"	"	Acceptance of plans.
9629	04/16/04	RED	Illustrate Disposal Parcel 7-8898 & Sheet has
.	.	.	been Renumbered to Current Stds.
.	.	.	.

DRAWING NO.	D-7-T-915
SURVEY	SEE NOTE
DRAWN/DATE	RED 10/10/00
CHECKED	CJF 10/10/00

Stanley Consultants INC. A Stanley Group Company Engineering, Environmental and Construction Services - Worldwide

ROUTE SR202L

SECTION Gilbert Road - Higley Road

ARIZONA DEPARTMENT OF TRANSPORTATION
INTERMODAL TRANSPORTATION DIVISION
RIGHT OF WAY PLANS SECTION

HIGHWAY RED MOUNTAIN FREEWAY

PROJECT NO. RAM 600-8-803

TRACS NO. 202L MA 000 H5400 01R

REGISTERED LAND SURVEYOR CERTIFICATE NO. 36886 RONNIE E. DORSEY 5-31-07 ARIZONA, U.S.A.

SHEET P-11

qp\16530\survey\gilbert - higley (red mtn)\dgn\202lrw17.sll

6/21/2006

Click here for SR 202 Index

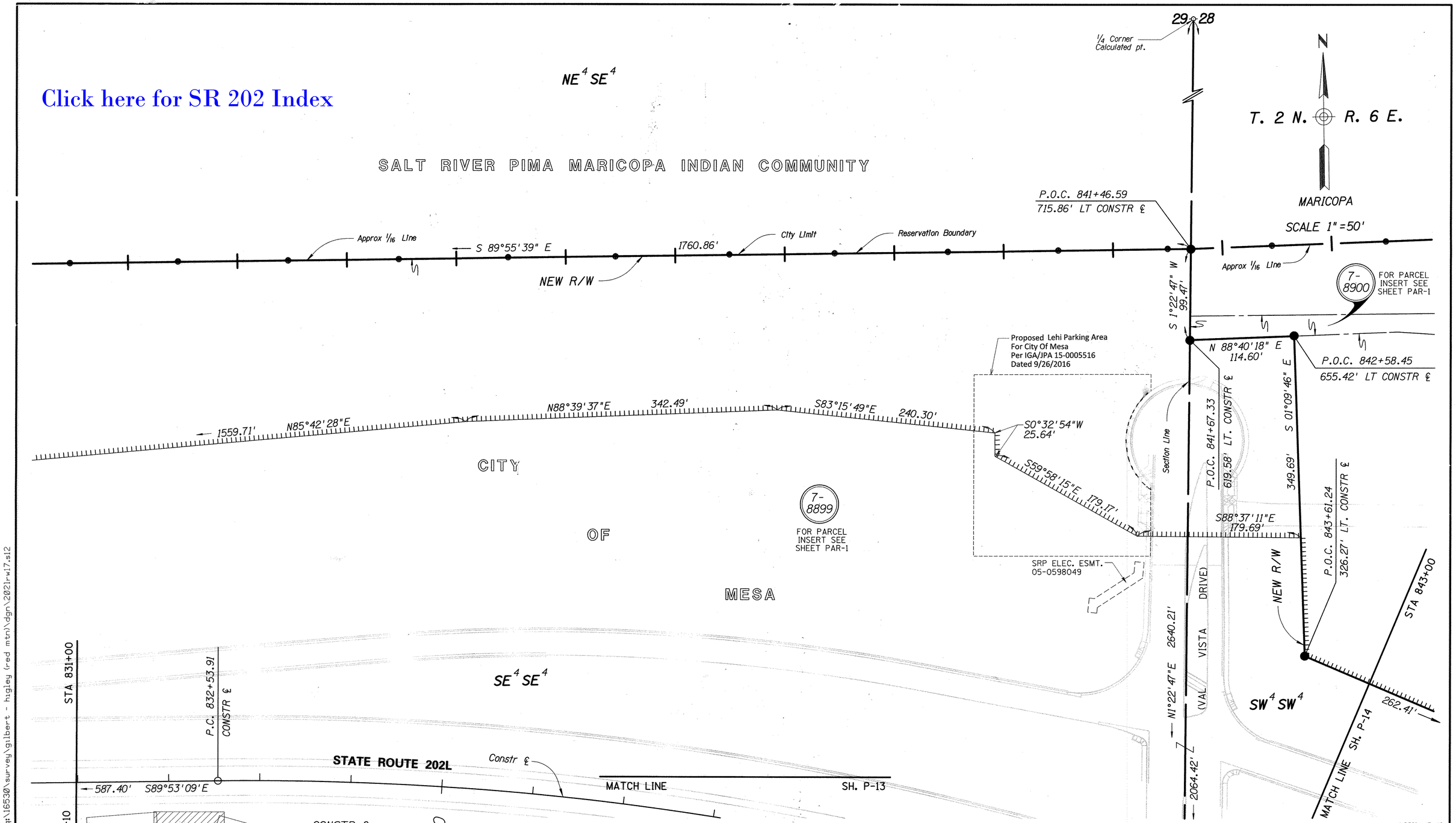

CONSTR ℄
CURVE DATA
PI 840+47.53
Δ=27°46'36" RT
D=1°45'00"
T=809.54'
L=1587.24'
R=3274.04'

NOTE: FOR SURVEY INFORMATION SEE RAM 600-8-705/ 202L MA 017 H5379 01R, GILBERT RD. - US 60, DRAWING NUMBER D-7-T-905.

REVISIONS			
C.O. NO.	DATE	BY	DESCRIPTION
.	5/21/01	VMS	Refer to the Scope of Work for changes/
.	".	".	Amendments completed prior to the
.	".	".	Acceptance of plans.
9532	11/09/01	VMS	Changed Limited Access Control.
9629	04/16/04	RED	Sheet has been Renumbered to Current Stds.
9629	06/26/06	RED	Added SRP Elec Easement 05-0598049.
	9/24/16	TSS	Added IGA/JPA 15-0005516.

DRAWING NO.	D-7-T-915
SURVEY	SEE NOTE
DRAWN /DATE	RED 10/10/00
CHECKED	CJF 10/10/00

Stanley Consultants INC. A Stanley Group Company Engineering, Environmental and Construction Services - Worldwide

ARIZONA DEPARTMENT OF TRANSPORTATION
INTERMODAL TRANSPORTATION DIVISION
RIGHT OF WAY PLANS SECTION

HIGHWAY: RED MOUNTAIN FREEWAY
PROJECT NO.: RAM 600-8-803
TRACS NO.: 202L MA 000 H5400 01R
ROUTE: SR202L
SECTION: Gilbert Road - Higley Road
SHEET P-12

REGISTERED LAND SURVEYOR CERTIFICATE NO. 38862 RONNIE E. DORSEY Date Signed 07-11-06 ARIZONA, U.S.A.

...\2021rw17.s12

q:\16530\survey\gilbert - higley (red mtn)\dgn\2021rw17.s12

7/10/2006

Click here for SR 202 Index

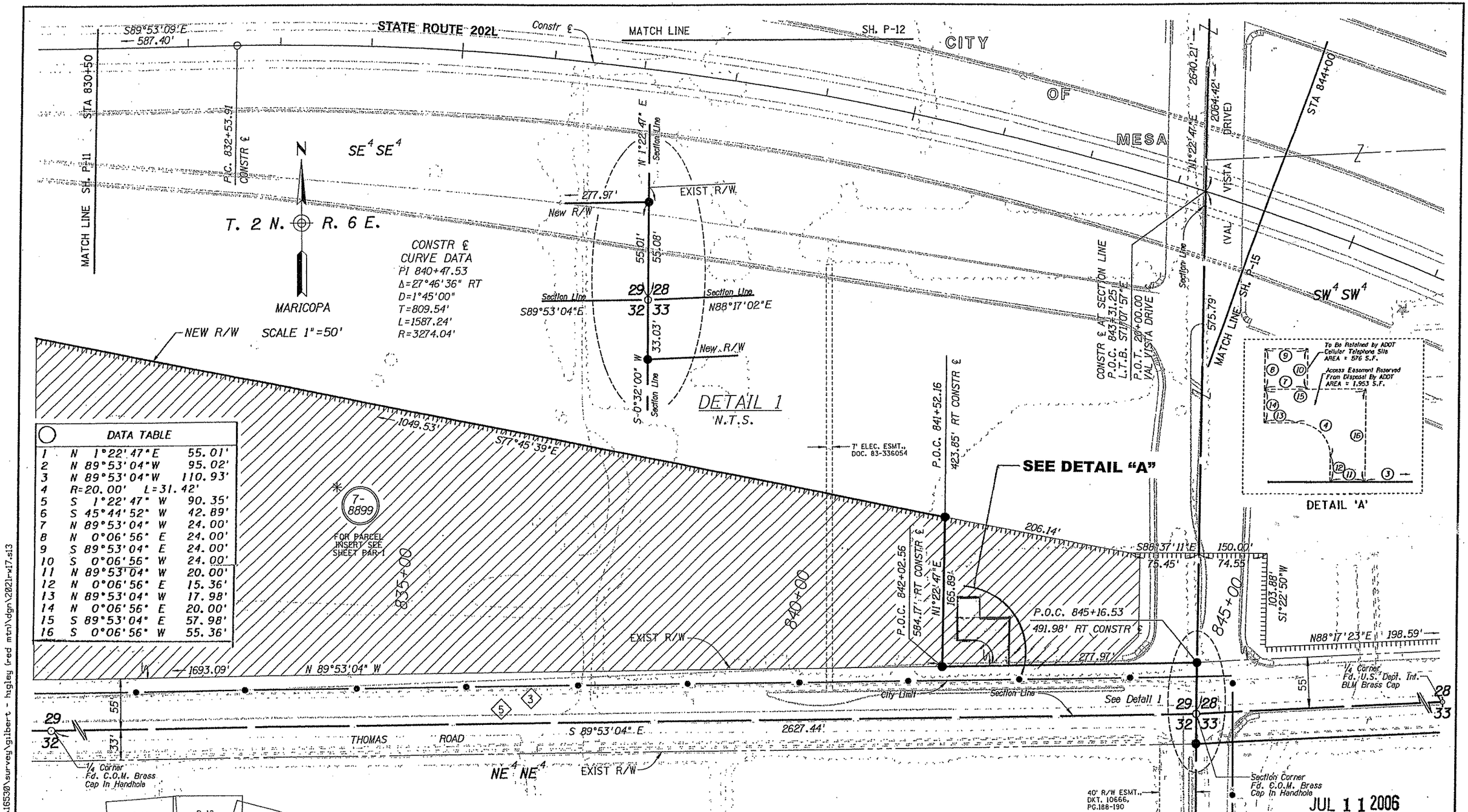

DATA TABLE		
1	N 1°22'47"E	55.01'
2	N 89°53'04"W	95.02'
3	N 89°53'04"W	110.93'
4	R=20.00' L=31.42'	
5	S 1°22'47" W	90.35'
6	S 45°44'52" W	42.89'
7	N 89°53'04" W	24.00'
8	N 0°06'56" E	24.00'
9	S 89°53'04" E	24.00'
10	S 0°06'56" W	24.00'
11	N 89°53'04" W	20.00'
12	N 0°06'56" E	15.36'
13	N 89°53'04" W	17.98'
14	N 0°06'56" E	20.00'
15	S 89°53'04" E	57.98'
16	S 0°06'56" W	55.36'

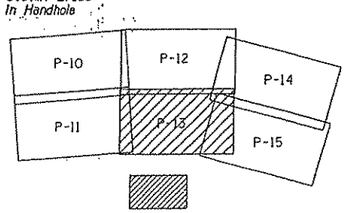

* PARCEL TO BE ACQUIRED BY TOTAL ACQUISITION.

DISPOSAL D-M-301 L-M-361
DISPOSAL BY WARRANTY DEED NO. 20051763750 11/21/2005

NOTE: FOR SURVEY INFORMATION SEE RAM 600-8-705/ 202L MA 017 H5379 01R, GILBERT RD. - US 60, DRAWING NUMBER D-7-T-905.

REVISIONS			
C.O. NO.	DATE	BY	DESCRIPTION
.	5/21/01	VMS	Refer to the Scope of Work for changes/
.	".	".	Amendments completed prior to the
.	".	".	Acceptance of plans.
9629	04/16/04	RED	Sheet has been Renumbered to Current Stds.

DRAWING NO.	D-7-T-915
SURVEY	SEE NOTE
DRAWN/DATE	RED 10/10/00
CHECKED	CJF 10/10/00

Stanley Consultants Inc.

ARIZONA DEPARTMENT OF TRANSPORTATION
INTERMODAL TRANSPORTATION DIVISION
RIGHT OF WAY PLANS SECTION

HIGHWAY: RED MOUNTAIN FREEWAY
PROJECT NO.: RAM 600-8-803
TRACS NO.: 202L MA 000 H5400 01R
ROUTE: SR202L
SECTION: Gilbert Road - Higley Road
SHEET P-13

q:\16530\survey\gilbert - higley (red mtn)\dgn\2021rw17.s13
6/21/2006

Click here for SR 202 Index

SALT RIVER PIMA MARICOPA INDIAN COMMUNITY

CITY OF MESA

1/4 Corner Calculated Pt.

29 28

Reservation Boundary

City Limit

1419.57'

P.O.C. 842+58.45
655.42' LT. CONSTR ℄

114.60'
N 88°40'18" E

S 01°22'47" W
1220.63'

S 01°09'46" E
346.69'

P.O.C. 843+61.24
326.27' LT CONSTR ℄

STA 843+00

P.O.C. 846+00.08
315.87' LT CONSTR ℄

S 66°08'53" E
262.41'

P.O.C. 848+00.03
285.87' LT CONSTR ℄

S 56°45'29" E
220.34'

S 55°05'10" E
282.39'

MATCH LINE SH. P-12

SW¼ SW¼

7-8899
FOR PARCEL INSERT SEE SHEET PAR-1

406.63'
124.24'

P.O.T. 852+00.03
235.87' LT. CONSTR ℄

SH. P-15

S 52°09'52" E
295.19'

MATCH LINE

428.10'

29 28
32 33
Section Corner
Fd. C.O.M. Brass
Cap In Handhole

P-12 P-14 P-13 P-15 P-16

*THIS SHEET

T. 2 N. R. 6 E.

MARICOPA

SCALE 1"=50'

7-8900
FOR PARCEL INSERT SEE SHEET PAR-1

3' ELECT. ESMT., DKT. 6880, PG.23

approx. ½ Line

JUL 1 1 2006

...\2021rw17.sl4

REVISIONS			
C.O. NO.	DATE	BY	DESCRIPTION
.	5/21/01	VMS	Refer to the Scope of Work for changes/
.	"	"	Amendments completed prior to the
.	"	"	Acceptance of plans.
9629	04/16/04	RED	Sheet has been Renumbered to Current Stds.
.	.	.	.
.	.	.	.
.	.	.	.
.	.	.	.

DRAWING NO.	D-7-T-915
SURVEY	SEE NOTE
DRAWN/DATE	RED 10/10/00
CHECKED	CJF 10/10/00

Stanley Consultants Inc. — A Stanley Group Company Engineering, Environmental and Construction Services - Worldwide

ARIZONA DEPARTMENT OF TRANSPORTATION
INTERMODAL TRANSPORTATION DIVISION
RIGHT OF WAY PLANS SECTION

HIGHWAY: RED MOUNTAIN FREEWAY
PROJECT NO.: RAM 600-8-803
TRACS NO.: 202L MA 000 H5400 01R
ROUTE: SR202L
SECTION: Gilbert Road - Higley Road

REGISTERED LAND SURVEYOR — RONNIE E. DORSEY — ARIZONA, U.S.A.

SHEET P-14

6/21/2006 q:\16530\survey\gilbert - higley (red mtn)\dgn\2021rw17.sl4

STATE ROUTE 202L

STA 844+00

MATCH LINE SH. P-13

MATCH LINE SH. P-14

7-8899 FOR PARCEL INSERT SEE SHEET PAR-1

7-8900 FOR PARCEL INSERT SEE SHEET PAR-1

7-8901 FOR PARCEL INSERT SEE SHEET PAR-1

CONSTR ℄ AT SECTION LINE
P.O.C. 843+31.25
L.T.B. S71°07'57"E

575.79'

CONSTR ℄ CURVE DATA
PI 840+47.53
Δ=27°46'36" RT
D=1°45'00"
T=809.54'
L=1587.24'
R=3274.04'

EXIST R/W

New R/W

Constr ℄

S62°06'33"E 491.85'

N01°22'47"E

Section Line

55.01'

55.08'

S89°53'04"E

N88°17'02"E

S0°32'00"W

33.03'

P.T. 848+41.15 CONSTR ℄

N01°22'47"E 428.10'

P.O.T. 852+00.03 LT. CONSTR ℄
235.87'

P.C. 853+33.01 CONSTR ℄

S 52°09'52" E

NEW R/W

295.19'

CITY OF MESA

3' ELECT. ESMT., DKT. 6880, PG.23

P.O.C. 855+00.08 180.87' LT. CONSTR ℄

S 68°40'00" E

283.22'

CONSTR ℄ CURVE DATA
PI 862+74.02
Δ=32°56'08" LT
D=1°45'00"
T=967.81'
L=1882.02'
R=3274.04'

approx ¼ line

P.O.C. 858+00.16
185.86' LT CONSTR ℄

STA 858+00

1498.92'

¼ Corner Fd. U.S. Dept. Int. BLM Brass Cap

782.34'

2641.70'

N88°17'20"E

1142.78'

1224.71'

S 88°17'20" W 398.66'

SE¼ SW¼

SW¼ SW¼

NE¼ NW¼

29 28 32 33

DETAIL 1
N.T.S.

NO1°22'47"E
22.03'

R=1200.00'
L=547.17'

S7°18'14"E
13.68'

S88°17'20"W

N 88°17'20" E

S65°31'05"E

516.87'

R=1090.92'
L=466.37'

NEW R/W

S 65°31'08" E

459.24'

S63°47'45"E
85.94'

N36°09'20"E
239.16'

N27°38'57"E
149.15'

155.46'

354.62'

P.O.C. 858+27.78
336.75' RT. CONSTR ℄

MATCH LINE SH. P-16

P.O.C. 858+08.76
484.35' RT CONSTR ℄

20' IRR. DITCH R/W, BK 118 OF DEEDS, PG.207

P.O.C. 857+50.21
327.33' RT CONSTR ℄

P.O.C. 855+84.18
CONSTR ℄ AT SECTION LINE

P.O.C. 853+32.26
325.44' RT CONSTR ℄
L.T.B. S65°31'10"E

P.O.C. 845+16.53
491.98' RT. CONSTR ℄

P.O.C. 845+55.05
573.90' RT. CONSTR ℄

P.O.T. 79+36.13
33.02' RT. THOMAS RD ℄

845+00

P.O.C. 845+39.99
543.33' RT CONSTR ℄

P.O.T. 79+36.37
0.00' RT. THOMAS RD.

S88°37'11"E
74.55

150.00'
75.45'

S1°22'50"W
103.88'

N88°17'23"E 198.59'

See Detail 1

397.50'

277.97'

EXIST R/W

(THOMAS ROAD)

Section Line

N 88°17'20" E

311.42'

22.50'
NO°32'00"E

2627.44'
S89°53'04"E

NEW R/W

Section Corner Fd. C.O.M. Brass Cap In Handhole

¼ Corner Fd. C.O.M. Brass Cap In Handhole

40' R/W ESMT., DKT. 10666, PG.188-190

2640.85'
NO°32'00"E

City Limit

¼ Corner Fd. Brass Cap In Handhole

NE¼ NE¼

32 33

P.O.T. 848+76.27
430.37' RT. CONSTR ℄

P.O.T. 82+46.50
33.00' RT. THOMAS RD ℄

P.O.T. 848+86.61
450.35' RT CONSTR ℄
L.T.B. N89°59'12"E

P.O.T. 82+45.62
55.48' RT THOMAS RD ℄

850+00

855+00

T. 2 N. R. 6 E.

MARICOPA

SCALE 1" =50'

NW¼ NW¼

P-12 P-14 P-13 P-15 P-16

*THIS SHEET

NOTE: FOR SURVEY INFORMATION SEE RAM 600-8-705/ 202L MA 017 H5379 01R, GILBERT RD. - US 60, DRAWING NUMBER D-7-T-905.

Click here for SR 202 Index

JUL 1 1 2006

REVISIONS			
C.O. NO.	DATE	BY	DESCRIPTION
-	5/21/01	VMS	Refer to the Scope of Work for changes/
-	"	"	Amendments completed prior to the
-	"	"	Acceptance of plans.
9496	6/27/01	VMS	Changed Stationing Referenced to
-	"	"	Thomas Rd.
9629	04/16/04	RED	Sheet has been Renumbered to Current Stds.

DRAWING NO.	D-7-T-915
SURVEY	SEE NOTE
DRAWN /DATE	RED 10/10/00
CHECKED	CJF 10/10/00

Stanley Consultants INC. A Stanley Group Company Engineering, Environmental and Construction Services - Worldwide

ROUTE SR202L | SECTION Gilbert Road - Higley Road

ARIZONA DEPARTMENT OF TRANSPORTATION
INTERMODAL TRANSPORTATION DIVISION
RIGHT OF WAY PLANS SECTION

HIGHWAY: RED MOUNTAIN FREEWAY
PROJECT NO.: RAM 600-8-803
TRACS NO.: 202L MA 000 H5400 01R

REGISTERED LAND SURVEYOR CERTIFICATE NO. 38662 RONALD E. DAVEY ARIZONA, U.S.A.

SHEET P-15

6/21/2006 q:\16530\survey\gilbert - higley (red mtn)\dgn\2021r-w17.s15

...\2021rw17.s15

Click here for SR 202 Index

T. 2 N. R. 6 E.

MARICOPA

SCALE 1" = 50'

3' ELEC. ESMT., DKT. 6880, PG.23

P.O.C. 858+00.16
185.86' LT CONSTR ℄

P.O.C. 859+89.50
102.58' LT CONSTR ℄

P.O.C. 860+12.78
164.46' LT CONSTR ℄

P.O.C. 860+21.82
167.18' LT CONSTR ℄

P.O.C. 860+31.49
192.49' LT CONSTR ℄

P.O.C. 862+29.01
222.11' LT. CONSTR ℄

SOUTHERN CANAL

P.O.C. 862+69.86
306.24' LT. CONSTR ℄

P.O.C. 862+74.39
219.66' LT. CONSTR ℄

P.O.C. 865+99.95
220.85' LT. CONSTR ℄

CONSTR ℄ CURVE DATA
PI 862+74.02
Δ=32°56'08" LT
D=1°45'00"
T=967.81'
L=1882.02'
R=3274.04'

7-8900 FOR PARCEL INSERT SEE SHEET PAR-2

7-8893

7-8903 FOR PARCEL INSERT SEE SHEET PAR-1

7-8904 FOR PARCEL INSERT SEE SHEET PAR-2

SEE DETAIL "B"

SEE DETAIL "C"

SEE DETAIL "A"

S 68°40'00" E 283.22'

S74°03'02"E 218.02'

S83°15'46"E 183.88'

183.62'

38.24'

782.34'

1591.40'

1224.71'

SW⁴ SW⁴

1/4 Corner Fd. C.O.M. Brass Cap In Handhole

STA 858+00

29 28 32 33

20' P.U.E. TO BE ACQUIRED BY THE CITY OF MESA

65.78' S36°02'20"W

181.10' S75°05'04"E

129.97' N35°15'58"E

N35°38'07"E 91.91'

86.70' N8°20'39"E

42.04'

7.03'

22.76'

S81°39'22"E 303.54'

118.73'

182.33'

184.81'

N88°17'20"E 2641.70'

(THOMAS ROAD)

680.05'

EXIST R/W

S88°03'06"E 467.72'

NEW R/W

SE⁴ SW⁴ EXIST R/W

791.74'

Section Line

1041.29'

1/4 Corner Fd. U.S. Dept. Int. BLM Brass Cap

Section Corner Fd. USBLM Brass Cap

N88°16'48"E 2632.89'

28 27 33 34

203.98'

28.92'

60.41'

93.43'

1091.33'

N 84°47'37" E

Mid Sec Line

10' ELEC. ESMT., DOC. 88-634564

217.29'

438.23'

217.64'

STA 870+00

P.O.C. 871+01.55
215.79' LT. CONSTR ℄

STATE ROUTE 202L

Constr ℄

20' IRR. DITCH R/W, BK 118 OF DEEDS, PG.207

SEE NOTE

213.32'

83.35'

222.48'

113.68' N35°38'36"E

29.07'

181.57' N77°48'39"W

46.92'

MATCH LINE SH. P-15

FUTURE WELL SITE

239.16' N36°02'20"E

394.62'

516.87'

P.O.C. 859+17.12
107.79' RT CONSTR ℄

CONSTR ℄ AT OF SOUTHERN CANAL

P.O.C. 860+43.27

172.63'

143.76' N36°08'45"E

P.O.C. 860+92.92
107.97' RT CONSTR ℄

P.O.C. 860+43.74
242.08' RT CONSTR ℄

S79°35'47"E 382.39'

101.95'

245.71'

N88°15'26"E 436.44'

NEW TEMP CONSTR ESMT

P.O.C. 861+76.47
102.11' LT. CONSTR ℄

NE⁴ NW⁴

50.42'

40.72'

23.45'

DETAIL "B" N.T.S.

DETAIL "C" N.T.S.

26.91' S35°36'36"W

22.84'

4.07'

9.01'

DETAIL "A" N.T.S.

31.01'

S28°53'20"W 47.16'

64.87'

18.67' S56°45'10"E

MATCH LINE SH. P-17

P.O.C. 864+00.43
229.19' RT CONSTR ℄

865+00

P.O.C. 866+00.33
229.22' RT CONSTR ℄

7-8903-A FOR PARCEL INSERT SEE SHEET PAR-1

S 82°31'52" E 213.86'

S 86°01'52" E 214.02'

S 89°31'52" E 214.69'

108.64'

714.67' N83°09'02"E

P.O.C. 868+00.37
229.24' RT CONSTR ℄

P.O.C. 870+01.04
229.29' RT CONSTR ℄

870+00

2185.98'

220.94' N 0°36'31"E

CONSTR ℄ AT MIDSEC LINE
P.O.C. 871+16.56
L.T.B. N86°40'43"E

Center Section Fd. C.O.M. Brass Cap In Handhole

NW⁴ NW⁴

S63°47'45"E 85.94'

179.02' S71°53'19"E

N36°00'53"E

155.46'

N27°38'57"E 149.15'

860+00

Adobe ½ ult

P.O.C. 857+50.21
327.33' RT CONSTR ℄

P.O.C. 858+27.78
336.75' RT CONSTR ℄

P.O.C. 858+08.76
484.35' RT CONSTR ℄

P-14 P-15 P-16 P-17

*THIS SHEET

✳PARCEL TO BE ACQUIRED BY TOTAL ACQUISITION.

NOTE: PROPERTY LINE DETERMINED BY UNRECORDED SRP SURVEY #RAD-970-304, RECIEVED 2/22/01

NOTE: FOR SURVEY INFORMATION SEE RAM 600-8-705/ 202L MA 017 H5379 01R, GILBERT RD. - US 60, DRAWING NUMBER D-7-T-905.

JUL 1 1 2006

...\2021rw17.sl6

REVISIONS			
C.O. NO.	DATE	BY	DESCRIPTION
.	5/21/01	VMS	Refer to the Scope of Work for changes/
.	"	"	Amendments completed prior to the
.	"	"	Acceptance of plans.
9629	04/16/04	RED	Sheet has been Renumbered to Current Stds.
.	.	.	.
.	.	.	.
.	.	.	.
.	.	.	.

DRAWING NO.	D-7-T-915
SURVEY	SEE NOTE
DRAWN/DATE	RED 10/10/00
CHECKED	CJF 10/10/00

Stanley Consultants INC. A Stanley Group Company Engineering, Environmental and Construction Services - Worldwide

ROUTE SR202L | SECTION Gilbert Road - Higley Road

ARIZONA DEPARTMENT OF TRANSPORTATION
INTERMODAL TRANSPORTATION DIVISION
RIGHT OF WAY PLANS SECTION

HIGHWAY: RED MOUNTAIN FREEWAY
PROJECT NO.: RAM 600-8-803
TRACS NO.: 202L MA 000 H5400 01R
SHEET P-16

REGISTERED LAND SURVEYOR CERTIFICATE NO. 36962 RONNIE R. DORSEY Date Signed 6-27-06 ARIZONA, U.S.A.

6/21/2006 q:\16530\survey\gilbert - higley (red mtn)\dgn\2021rw17.sl6

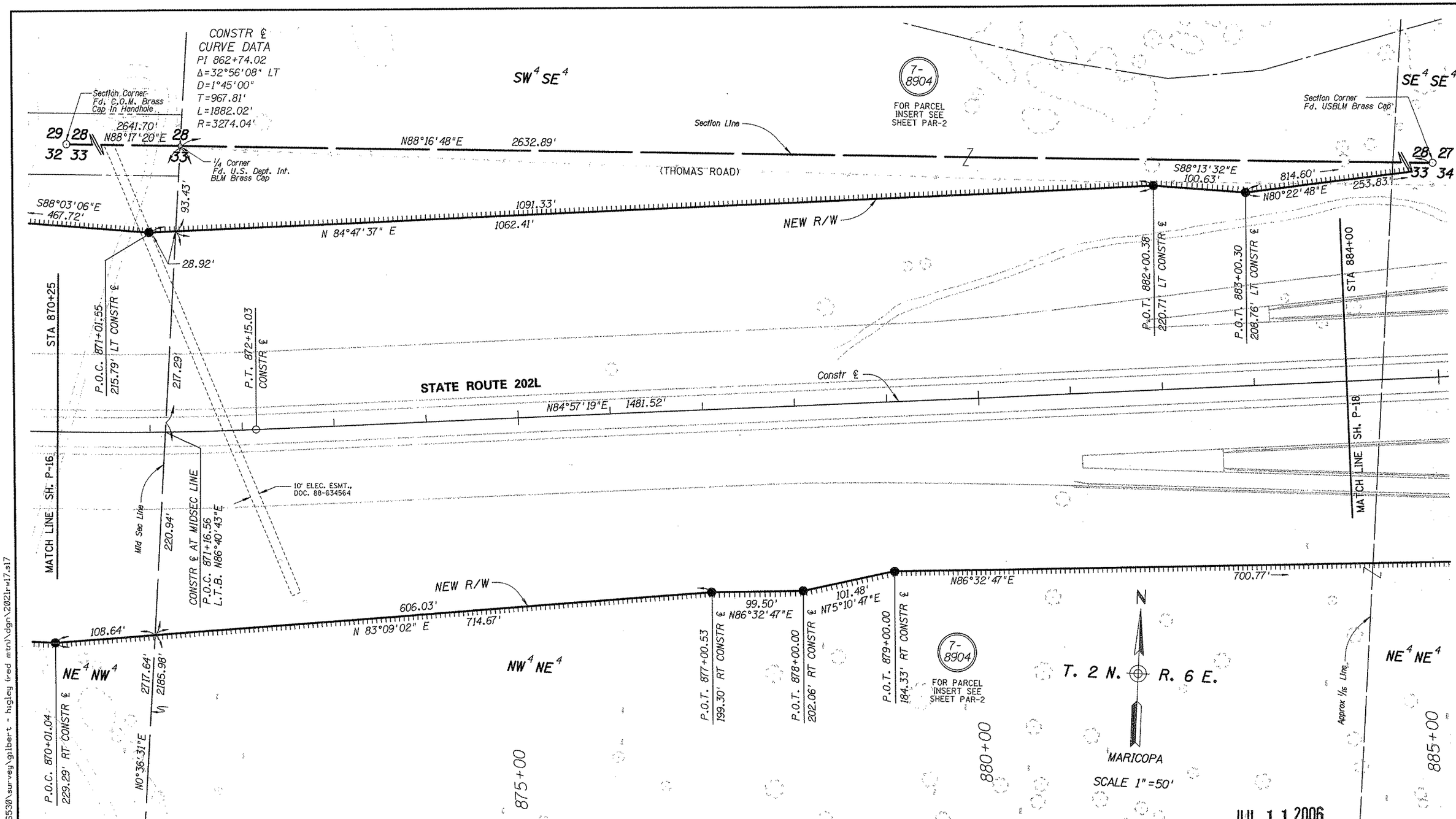

Click here for SR 202 Index

NOTE: FOR SURVEY INFORMATION SEE RAM 600-8-705/ 202L MA 017 H5379 01R, GILBERT RD. - US 60, DRAWING NUMBER D-7-T-905.

REVISIONS			
C.O. NO.	DATE	BY	DESCRIPTION
	5/21/01	VMS	Refer to the Scope of Work for changes/
	"	"	Amendments completed prior to the
	"	"	Acceptance of plans.
9629	04/16/04	RED	Sheet has been Renumbered to Current Stds.

DRAWING NO.	D-7-T-915
SURVEY	SEE NOTE
DRAWN/DATE	RED 10/10/00
CHECKED	CJF 10/10/00

Stanley Consultants Inc.

ARIZONA DEPARTMENT OF TRANSPORTATION
INTERMODAL TRANSPORTATION DIVISION
RIGHT OF WAY PLANS SECTION

HIGHWAY: RED MOUNTAIN FREEWAY
PROJECT NO.: RAM 600-8-803
TRACS NO.: 202L MA 000 H5400 01R
ROUTE: SR202L
SECTION: Gilbert Road - Higley Road
SHEET P-17

q:\16530\survey\gilbert - higley (red mtn)\dgn\2021rw17.s17
6/21/2006

Click here for SR 202 Index

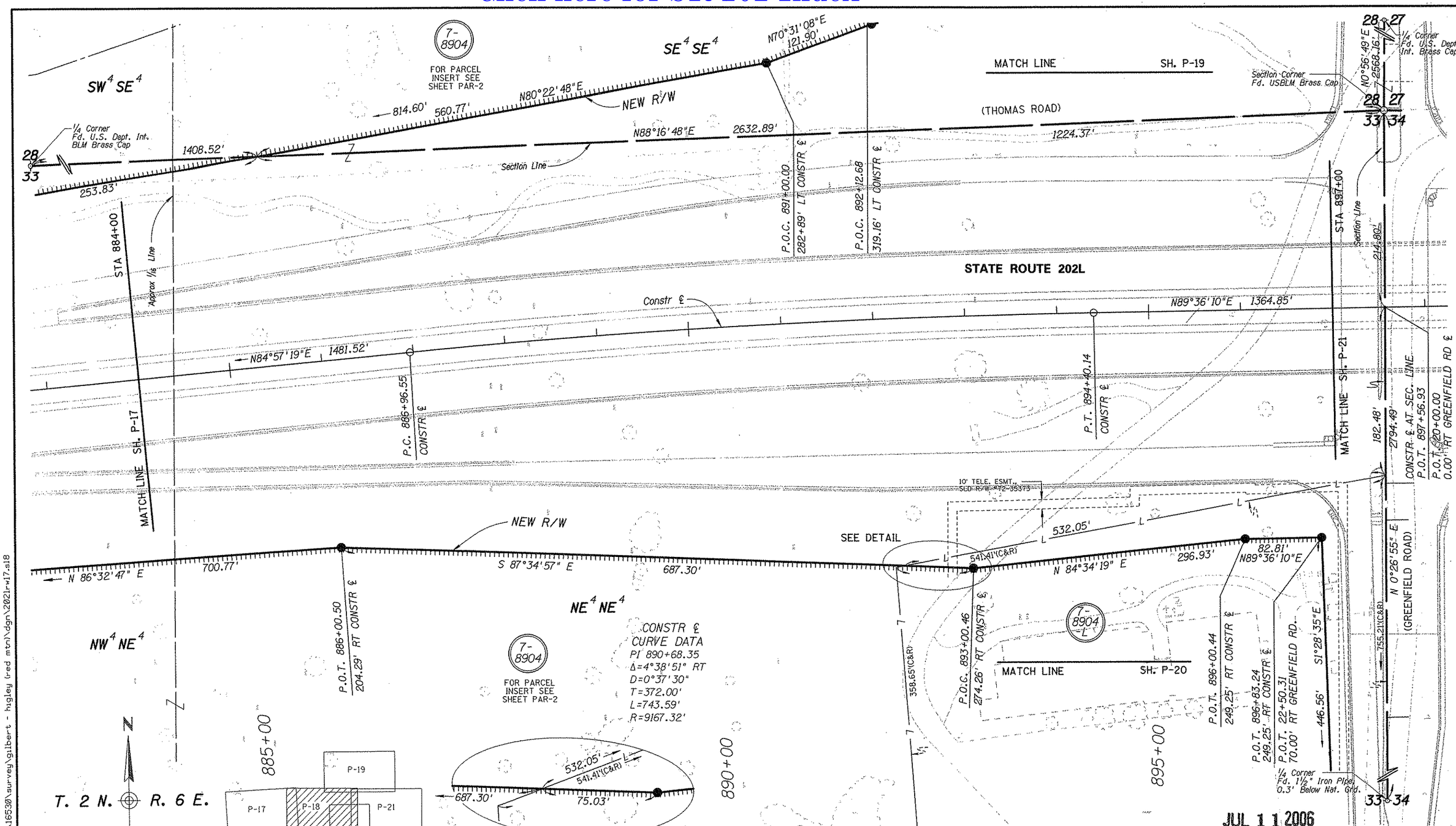

NOTE: FOR SURVEY INFORMATION SEE RAM 600-8-705/ 202L MA 017 H5379 01R, GILBERT RD. - US 60, DRAWING NUMBER D-7-T-905.

REVISIONS			
C.O. NO.	DATE	BY	DESCRIPTION
	5/21/01	VMS	Refer to the Scope of Work for changes/
	"	"	Amendments completed prior to the
	"	"	Acceptance of plans.
9629	04/16/04	RED	Sheet has been Renumbered to Current Stds.

DRAWING NO.	D-7-T-915
SURVEY	SEE NOTE
DRAWN/DATE	RED 10/10/00
CHECKED	CJF 10/10/00

Stanley Consultants Inc.

ARIZONA DEPARTMENT OF TRANSPORTATION
INTERMODAL TRANSPORTATION DIVISION
RIGHT OF WAY PLANS SECTION

HIGHWAY: RED MOUNTAIN FREEWAY
PROJECT NO.: RAM 600-8-803
TRACS NO.: 202L MA 000 H5400 01R
ROUTE: SR202L
SECTION: Gilbert Road - Higley Road
SHEET P-18

q:\16530\survey\gilbert - higley (red mtn)\dgn\2021rw17.s18
6/21/2006

T. 2 N. R. 6 E.

MARICOPA

SCALE 1"=50'

P-19
P-18
P-21
P-20
*THIS SHEET

10+00

7-8904

FOR PARCEL INSERT SEE SHEET PAR-2

P.O.T. 11+08.84
60.00' RT GREENFIELD RD.

P.O.T. 11+78.85
157.54' RT GREENFIELD RD.

28 27

1/4 Corner Fd. U.S. Dept. Int. Brass Cap

1891.80'

S89°03'11"E
119.50'
60.00'
59.50'

120.07'
N55°16'53"E

S 53°30'56" E
120.43'
L.T.B. N89°49'17"E

53.57'

SE¼ SE¼

NEW R/W
461.91'
N 8°22'06" E

Section Line

(GREENFIELD ROAD)

15+00

P.O.C. 892+12.68
319.16' LT CONSTR ℄

P.O.T. 895+46.43
368.15' LT CONSTR ℄

P.O.T. 16+36.88
217.21' RT GREENFIELD RD.

N70°31'08"E
121.90'

N 80°57'53" E
345.57'

NEW R/W

MATCH LINE SH. P-18

2568.16'

N0°56'49"E
676.36'

40' TELEPHONE ESMT. R/W #12-32471

28 27
33 34

Section Corner Fd. USBLM Brass Cap

P.O.T. 11+08.84
59.50' LT GREENFIELD RD.

P.O.T. 11+78.84
157.50' LT GREENFIELD RD.

7-8904

FOR PARCEL INSERT SEE SHEET PAR-2

7-8904-L

NEW TEMP CONSTR ESMT

S89°03'11"E 807.72'

L=58.75'
R=235.00'

L=67.08'
R=265.00'

EAST 313.77'

L=67.57'
R=90.00'

N75°29'48"E 181.87'

L=59.49'
R=235.00'

EAST 156.69'

L=171.72'
R=239.00'

13.06'
S46°59'11"E

88.70'
S42°21'11"W

14.54'
N48°50'01"W

30.10'

INGRESS-EGRESS PERMIT

N75°29'48"E 181.87'

L=63.67'
R=265.00'

L.T.B. N89°15'44"E

138.32'

SW¼ SW¼

50°56'49"W
290.75'

S89°03'11"E 686.31'

495.25'

S 5°06'28" E

NEW R/W
273.26'

P.O.T. 899+72.456
323.70' LT CONSTR ℄

P.O.T. 16+71.33
209.74' LT GREENFIELD RD

S84°41'11"E
533.62'

NEW R/W

P.O.C. 905+03.42
270.60' LT CONSTR ℄

312.72'
S75°01'28"E

MATCH LINE SH. P-21

JUL 1 1 2006

...\2021rw17.s19

Click here for SR 202 Index

NOTE: FOR SURVEY INFORMATION SEE RAM 600-8-705/ 202L MA 017 H5379 01R, GILBERT RD. - US 60, DRAWING NUMBER D-7-T-905.

REVISIONS			
C.O. NO.	DATE	BY	DESCRIPTION
.	5/21/01	VMS	Refer to the Scope of Work for changes/
.	"	"	Amendments completed prior to the
.	"	"	Acceptance of plans.
9629	04/16/04	RED	Sheet has been Renumbered to Current Stds.
.	.	.	.
.	.	.	.
.	.	.	.
.	.	.	.

DRAWING NO.	D-7-T-915
SURVEY	SEE NOTE
DRAWN/DATE	RED 10/10/00
CHECKED	CJF 10/10/00

Stanley Consultants INC. A Stanley Group Company Engineering Environmental and Construction Services - Worldwide

ARIZONA DEPARTMENT OF TRANSPORTATION
INTERMODAL TRANSPORTATION DIVISION
RIGHT OF WAY PLANS SECTION

HIGHWAY: RED MOUNTAIN FREEWAY
PROJECT NO.: RAM 600-8-803
TRACS NO.: 202L MA 000 H5400 01R
ROUTE: SR202L
SECTION: Gilbert Road - Higley Road
SHEET P-19

JAMES RONALD CROSS — Date Signed 6-27-06 — REGISTERED LAND SURVEYOR — CERTIFICATE NO. — ARIZONA, U.S.A.

6/21/2006 q:\16530\survey\gilbert - higley (red mtn)\dgn\2021rw17.s19

Click here for SR 202 Index

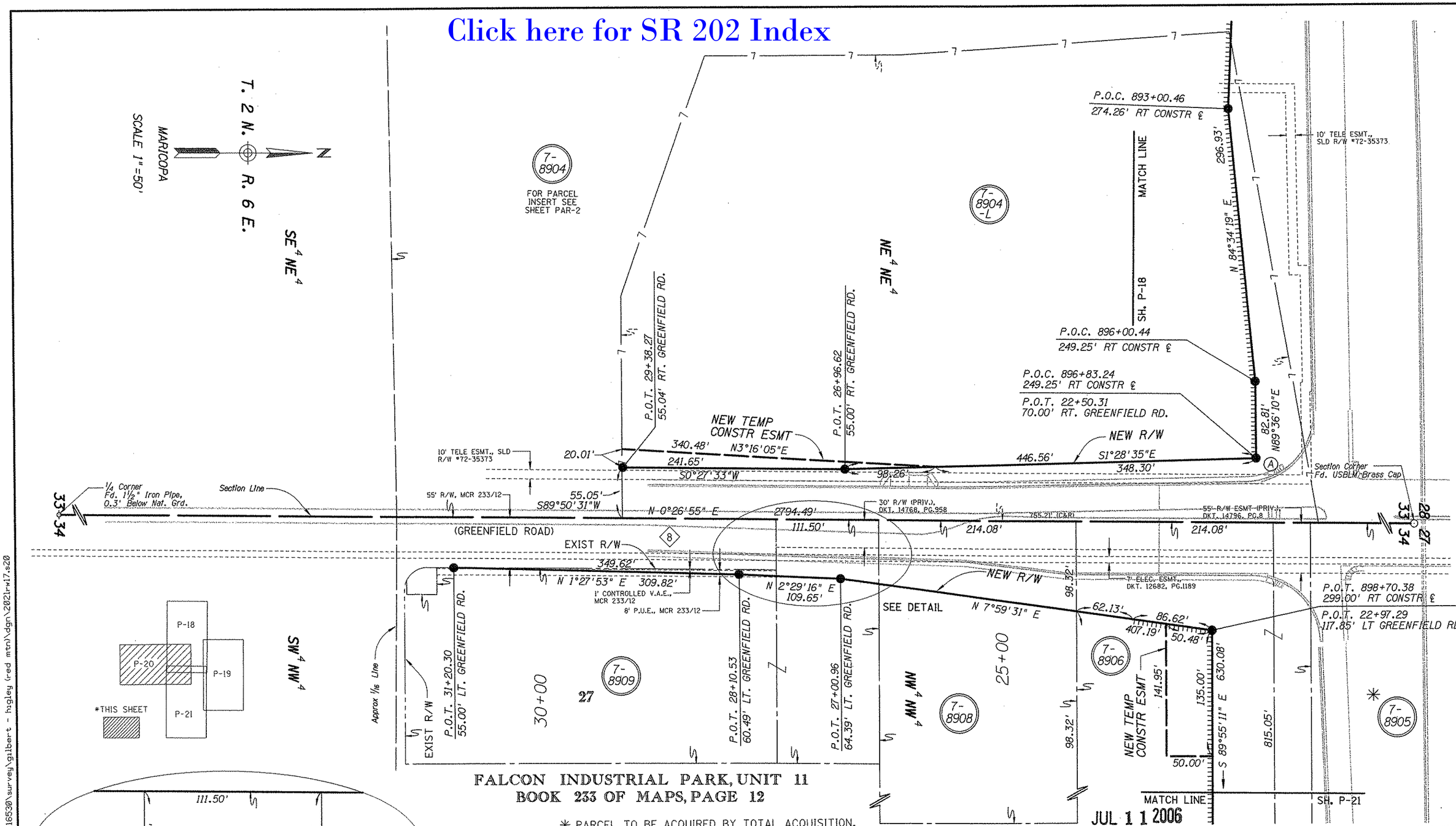

FALCON INDUSTRIAL PARK, UNIT 11
BOOK 233 OF MAPS, PAGE 12

* PARCEL TO BE ACQUIRED BY TOTAL ACQUISITION.

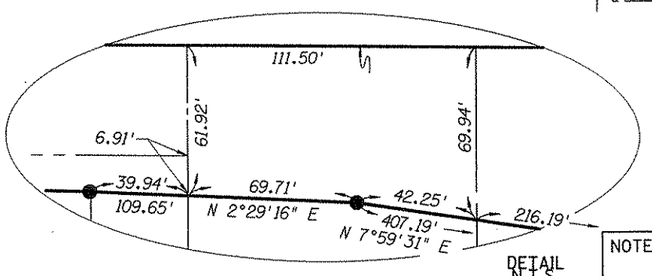

DETAIL N.T.S.

NOTE: FOR SURVEY INFORMATION SEE RAM 600-8-705/ 202L MA 017 H5379 01R, GILBERT RD. - US 60, DRAWING NUMBER D-7-T-905.

REVISIONS			
C.O. NO.	DATE	BY	DESCRIPTION
	5/21/01	VMS	Refer to the Scope of Work for changes/
	"	"	Amendments completed prior to the
	"	"	Acceptance of plans.
9629	04/16/04	RED	Sheet has been Renumbered to Current Stds.

DRAWING NO.	D-7-T-915
SURVEY	SEE NOTE
DRAWN/DATE	RED 10/10/00
CHECKED	CJF 10/10/00

Stanley Consultants INC. A Stanley Group Company Engineering, Environmental and Construction Services - Worldwide

ARIZONA DEPARTMENT OF TRANSPORTATION
INTERMODAL TRANSPORTATION DIVISION
RIGHT OF WAY PLANS SECTION

HIGHWAY: RED MOUNTAIN FREEWAY
PROJECT NO.: RAM 600-8-803
TRACS NO.: 202L MA 000 H5400 01R
ROUTE: SR202L
SECTION: Gilbert Road - Higley Road
SHEET P-20

REGISTERED LAND SURVEYOR CERTIFICATE NO. 38882 RONNIE E. DORSEY Date Signed 6-27-02 ARIZONA, U.S.A.

q:\16530\survey\gilbert - higley (red mtn)\dgn\2021rw17.s20
6/21/2006

Click here for SR 202 Index

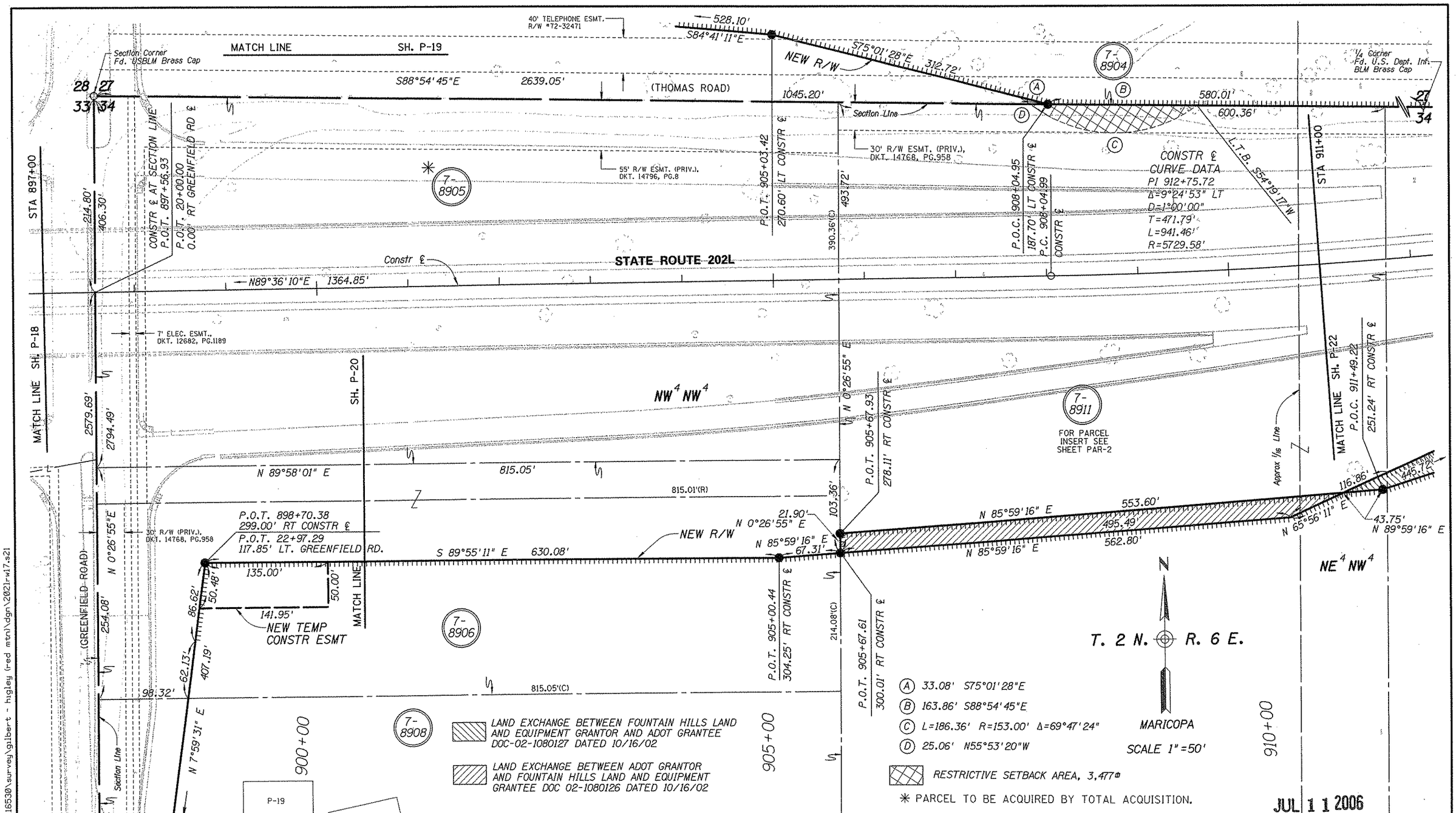

NOTE: FOR SURVEY INFORMATION SEE RAM 600-8-705/ 202L MA 017 H5379 01R, GILBERT RD. - US 60, DRAWING NUMBER D-7-T-905.

REVISIONS			
C.O. NO.	DATE	BY	DESCRIPTION
.	5/21/01	VMS	Refer to the Scope of Work for changes/
.	".	".	Amendments completed prior to the
.	".	".	Acceptance of plans.
9496	6/27/01	VMS	Restrictive Setback Area added per "DOD
.	".	".	Contractors Safety Requirements for
.	".	".	Ammunition and Explosions".
9629	04/16/04	RED	Land Exchange Doc 02-1080126 & Sheet has
			been Renumbered to Current Stds.

DRAWING NO.	D-7-T-915
SURVEY	SEE NOTE
DRAWN/DATE	RED 10/10/00
CHECKED	CJF 10/10/00

Stanley Consultants INC.

ARIZONA DEPARTMENT OF TRANSPORTATION
INTERMODAL TRANSPORTATION DIVISION
RIGHT OF WAY PLANS SECTION

HIGHWAY: RED MOUNTAIN FREEWAY
PROJECT NO.: RAM 600-8-803
TRACS NO.: 202L MA 000 H5400 01R
ROUTE: SR202L
SECTION: Gilbert Road - Higley Road
SHEET P-21

Click here for SR 202 Index

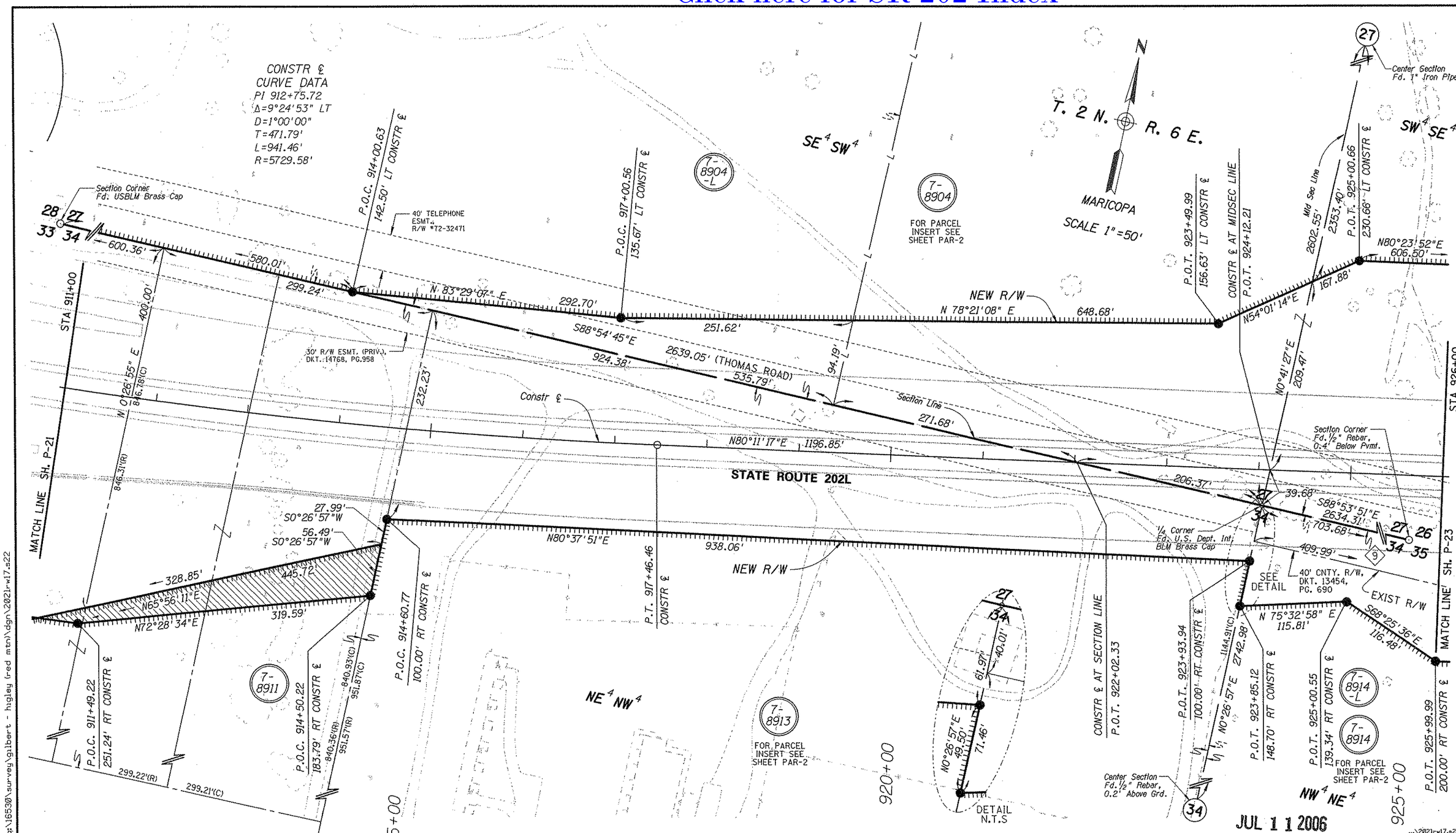

LAND EXCHANGE BETWEEN FOUNTAIN HILLS LAND AND EQUIPMENT GRANTOR AND ADOT GRANTEE DOC-02-1080127 DATED 10/16/02

NOTE: FOR SURVEY INFORMATION SEE RAM 600-8-705/ 202L MA 017 H5379 01R, GILBERT RD. - US 60, DRAWING NUMBER D-7-T-905.

REVISIONS			
C.O. NO.	DATE	BY	DESCRIPTION
	5/21/01	VMS	Refer to the Scope of Work for changes/
	"	"	Amendments completed prior to the
	"	"	Acceptance of plans.
9629	04/16/04	RED	Land Exchange Doc 02-1080127 & Sheet has
			been Renumbered to Current Stds.

DRAWING NO.	D-7-T-915
SURVEY	SEE NOTE
DRAWN/DATE	RED 10/10/00
CHECKED	CJF 10/10/00

Stanley Consultants INC. A Stanley Group Company Engineering, Environmental and Construction Services - Worldwide

ARIZONA DEPARTMENT OF TRANSPORTATION
INTERMODAL TRANSPORTATION DIVISION
RIGHT OF WAY PLANS SECTION

HIGHWAY: RED MOUNTAIN FREEWAY
PROJECT NO.: RAM 600-8-803
TRACS NO.: 202L MA 000 H5400 01R
ROUTE: SR202L
SECTION: Gilbert Road - Higley Road
SHEET P-22

REGISTERED LAND SURVEYOR CERTIFICATE NO. 38862 RONNIE DORSEY ARIZONA, U.S.A. 6-27-06

q:\16530\survey\gilbert - higley (red mtn)\dgn\2021rw17.s22
6/21/2006

T. 2 N. R. 6 E.

MARICOPA

SCALE 1" = 50'

606.50' N80°23'52"E

NEW R/W

P.O.C. 931+00.83
230.69' LT CONSTR ℄

311.13' N84°22'32"E

SW⁴ SE⁴

7-8904

FOR PARCEL INSERT SEE SHEET PAR-2

P.O.C. 934+00.05
224.63' LT CONSTR ℄

S79°17'07"E 106.64'

P.O.C. 934+99.19
196.20' LT CONSTR ℄

N84°22'32"E 416.46'

P.O.C. 939+00.42
220.75' LT CONSTR ℄

SE⁴ SE⁴

N83°57'50"E 256.45'

STA 925+00

P.C. 929+43.31
CONSTR ℄

STATE ROUTE 202L

Constr ℄

N80°11'17"E 1196.85'

STA 940.00

40' CNTY R/W.
DKT. 13454, PG.690

40' TELEPHONE ESMT.,
R/W #72-32477

Approx 1/16 Line

MATCH LINE SH. P-24

27 34

703.68' S 88°53'51" E 2634.31'

Section Line

(THOMAS ROAD)

NEW R/W

S 88°53'51" E 1252.85'

EXIST R/W

1/4 Corner
Fd. U.S. Dept. Int.
BLM Brass Cap

MATCH LINE SH. P-22

586.88'

123.03'

197.89'

74.86'

N72°07'45"E

9

Section Corner
Fd. ½" Rebar,
0.4' Below Pvmnt.

27 26
34 35

116.48' S68°25'36"E

N80°11'17"E 300.00'

P.O.T. 925+00.55
139.34' RT CONSTR ℄

P.O.T. 925+99.99
200.00' RT CONSTR ℄

P.O.T. 928+99.99
200.00' RT CONSTR ℄

P.O.C. 931+00.62
170.16' RT CONSTR ℄

930+00

NW⁴ NE⁴

7-8914

FOR PARCEL INSERT SEE SHEET PAR-2

7-8914-L

CONSTR ℄
CURVE DATA
PI 952+08.74
Δ=45°18'31" RT
D=1°00'00"
T=2391.37'
L=4413.74'
R=5729.58'

935+00

NE⁴ NE⁴

940+00

JUL 1 1 2006

...\2021rw17.s23

Click here for SR 202 Index

NOTE: FOR SURVEY INFORMATION SEE RAM 600-8-705/ 202L MA 017 H5379 01R, GILBERT RD. - US 60, DRAWING NUMBER D-7-T-905.

REVISIONS			
C.O. NO.	DATE	BY	DESCRIPTION
.	5/21/01	VMS	Refer to the Scope of Work for changes/
.	"	"	Amendments completed prior to the
.	"	"	Acceptance of plans.
9629	04/16/04	RED	Sheet has been Renumbered to Current Stds.
.	.	.	.
.	.	.	.
.	.	.	.
.	.	.	.

DRAWING NO.	D-7-T-915
SURVEY	SEE NOTE
DRAWN/DATE	RED 10/10/00
CHECKED	CJF 10/10/00

Stanley Consultants Inc. — A Stanley Group Company — Engineering Environmental and Construction Services - Worldwide

ARIZONA DEPARTMENT OF TRANSPORTATION
INTERMODAL TRANSPORTATION DIVISION
RIGHT OF WAY PLANS SECTION

HIGHWAY: RED MOUNTAIN FREEWAY
PROJECT NO.: RAM 600-8-803
TRACS NO.: 202L MA 000 H5400 01R
ROUTE: SR202L
SECTION: Gilbert Road - Higley Road
SHEET P-23

REGISTERED LAND SURVEYOR — CERTIFICATE NO. 19000 — STATE OF ARIZONA — Date Signed 6-27-06

qx\16530\survey\gilbert - higley (red mtn)\dgn\2021rw17.s23

6/21/2006

Click here for SR 202 Index

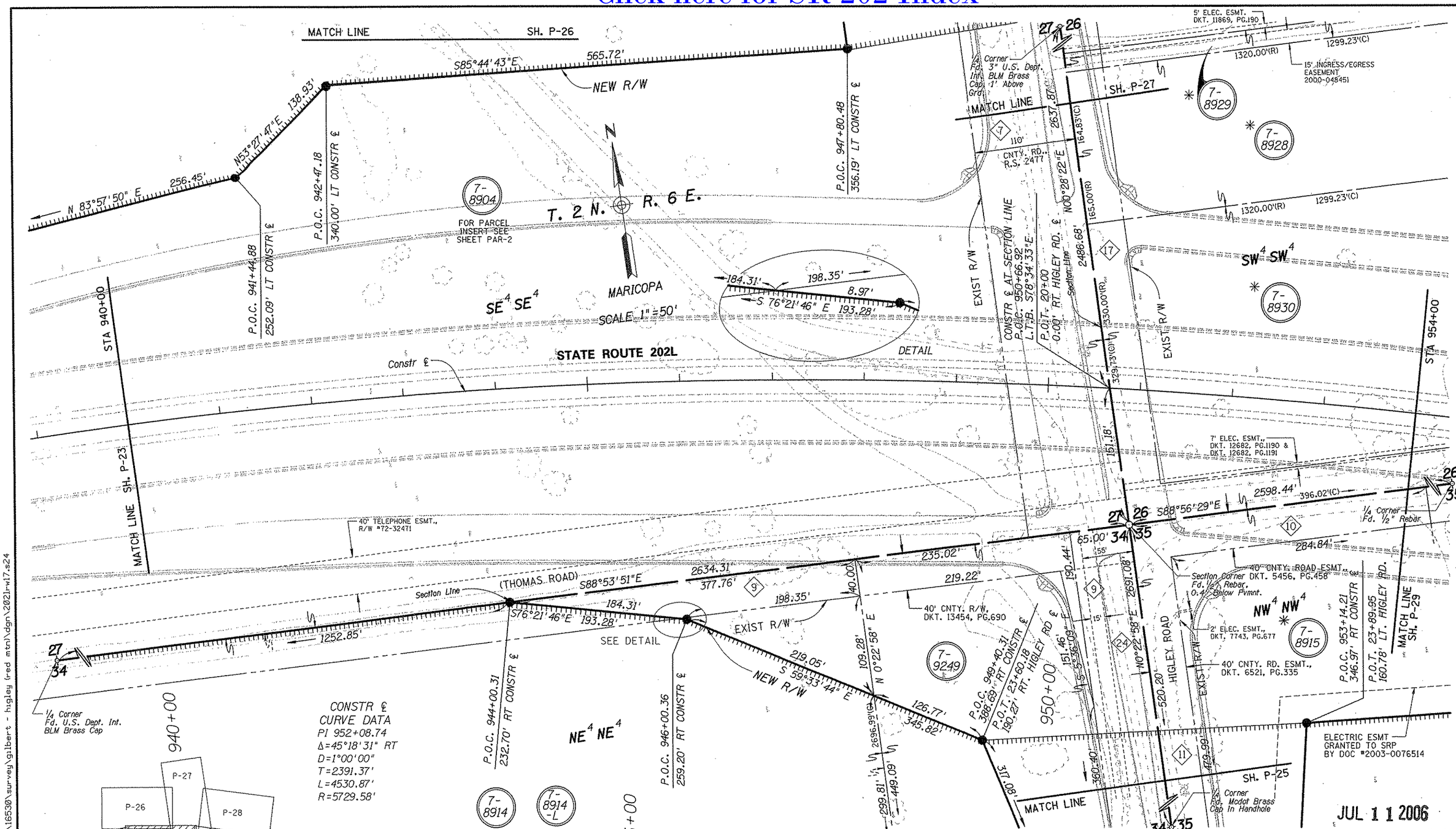

✱ PROPERTY TO BE ACQUIRED AS A TOTAL ACQUISITION.

NOTE: FOR SURVEY INFORMATION SEE RAM 600-8-705/ 202L MA 017 H5379 01R, GILBERT RD. - US 60, DRAWING NUMBER D-7-T-905.

REVISIONS			
C.O. NO.	DATE	BY	DESCRIPTION
	5/21/01	VMS	Refer to the Scope of Work for changes/
	"	"	Amendments completed prior to the
	"	"	Acceptance of plans.
9629	04/16/04	RED	Add Electric Esmt to SRP & Sheet has been
			Renumbered to Current Stds.

DRAWING NO.	D-7-T-915
SURVEY	SEE NOTE
DRAWN/DATE	RED 10/10/00
CHECKED	CJF 10/10/00

Stanley Consultants INC. A Stanley Group Company Engineering, Environmental and Construction Services - Worldwide

ARIZONA DEPARTMENT OF TRANSPORTATION
INTERMODAL TRANSPORTATION DIVISION
RIGHT OF WAY PLANS SECTION

HIGHWAY: RED MOUNTAIN FREEWAY
PROJECT NO.: RAM 600-8-803
TRACS NO.: 202L MA 000 H5400 01R
ROUTE: SR202L
SECTION: Gilbert Road - Higley Road
SHEET P-24

q:\16530\survey\gilbert - higley (red mtn)\dgn\2021rw17.s24
6/21/2006

Click here for SR 202 Index

T. 2 N. R. 6 E.

SCALE 1"=50'

MARICOPA

7-8914

FOR PARCEL INSERT SEE SHEET PAR-1

7-8914-L

7-9741

7-9249

7-8923

7-8915

7-8916

1) S 50°42'24" E 55.38'
2) N 89°42'36" W 4.97'
3) S 89°13'46" E 9.42'
4) 21.39'

599.70'
2247.90'
299.81'
N 0°22'58" E
235.00'
S89°37'02"E
173.15'
61.85'
72.40'
S 14°38'21" E
244.68'
NEW R/W
317.08'
S 59°33'44" E
126.77'
345.82'
109.28'
40.00'
449.09'
P.O.C. 949+40.31
368.69' RT CONSTR ℄
P.O.T. 23+60.18
190.27' RT. HIGLEY RD ℄
P.O.T. 28+24.39
65.00' RT. HIGLEY RD.
P.O.T 27+01.20
65.00' RT. HIGLEY RD.
P.O.T 26+66.42
108.09' RT. HIGLEY RD.
NE 1/4 NE 1/4
40' CNTY. R/W, DKT. 13454, PG.690
EXIST R/W
THOMAS ROAD
Section Line
2634.31'
S88°53'51"E
235.02'
8' ELEC. ESMT., DOC. 97-228028
15' CNTY. R/W, ESMT. DKT. 13454, PG. 690
SH. P-24
123.19'
N0°22'58"E
599.70'
360.40'
151.46'
S 5°36'09" E
190.44'
219.22'
65.00'
1/4 Corner Fd. Mcdot Brass Cap In Handhole
34 35
Section Line
N0°22'58"E
2691.08'
NEW TEMP CONSTR ESMT
SEE DETAIL
152.57'
152.57'
40.00'
HIGLEY ROAD
520.20'
122.64'
Section Corner Fd. 1/2" Rebar, 0.4' Below Pvmnt.
26 35
EXIST R/W
180.48'
134.29'
N 12°23'25" E
68.41'
479.99'
MATCH LINE
2' ELEC. ESMT., DKT. 7743, PG.677
40' CNTY. RD. ESMT., DKT. 6521, PG.335
287.34'
N 11°17'25" E
NEW R/W
308.75'
40' CNTY. ROAD ESMT., DKT. 5456, PG.458
284.84'
324.80'
396.02'(C)
2598.44'
S88°56'29"E
Section Line
EXIST R/W
35+00
30+00
25+00
Approx 1/16 Line
7' ELEC. ESMT., DKT. 13044, PG.1053
20' P.U.E., DOC. 86-311543
P.O.T. 28+24.39
65.00' LT. HIGLEY RD.
P.O.T. 28+24.50
82.28' LT. HIGLEY RD.
P.O.T. 28+24.45
74.42' LT. HIGLEY RD.
P.O.T. 26+93.10
102.36' LT. HIGLEY RD.
P.O.C. 953+14.21
346.97' RT CONSTR ℄
P.O.T. 23+89.95
160.78' LT. HIGLEY RD.
N 89°13'46" W
N 89°13'46" W
164.64'
N 0°19'38" E
206.31'
ELECTRIC ESMT GRANTED TO SRP BY DOC #2003-0076514
470.80'
S 85°39'19" E
1/4 Corner Fd. 1/2" Rebar
NW 1/4 NW 1/4
65.00'
40.00'
34.42'
17.28'
DETAIL
P-24
P-25
P-29
*THIS SHEET
DISPOSAL D-M-302. L-M-362 PER QUITCLAIM DEED, DOC. 2007-0073764 RECORDED 01/19/2007 M.C.R. PLAN MAINT.: GMTS CORP. NOV. 2008
* PARCEL TO BE ACQUIRED AS A TOTAL ACQUISITION.
NOTE: FOR SURVEY INFORMATION SEE RAM 600-8-705/ 202L MA 017 H5379 01R, GILBERT RD. - US 60, DRAWING NUMBER D-7-T-905.

REVISIONS			
C.O. NO.	DATE	BY	DESCRIPTION
.	5/21/01	VMS	Refer to the Scope of Work for changes/
.	"	"	Amendments completed prior to the
.	"	"	Acceptance of plans.
9629	04/16/04	RED	Add Electric Esmt to SRP & Sheet has been
.	.	.	Renumbered to Current Stds.
.	.	.	.

DRAWING NO.	D-7-T-915
SURVEY	SEE NOTE
DRAWN/DATE	RED 10/10/00
CHECKED	CJF 10/10/00

Stanley Consultants inc. — A Stanley Group Company — Engineering, Environmental and Construction Services - Worldwide

ROUTE SR202L | SECTION Gilbert Road - Higley Road

ARIZONA DEPARTMENT OF TRANSPORTATION
INTERMODAL TRANSPORTATION DIVISION
RIGHT OF WAY PLANS SECTION

HIGHWAY: RED MOUNTAIN FREEWAY
PROJECT NO.: RAM 600-8-803
TRACS NO.: 202L MA 000 H5400 01R

REGISTERED LAND SURVEYOR — ROYCE E. DIGGET — 38862 — Signed 6-27-06 — ARIZONA, U.S.A.

SHEET P-25

6/21/2006 q:\16530\survey\gilbert - higley (red mtn)\dgn\2021rw17.s25 ...\2021rw17.s25

Click here for SR 202 Index

NW^4 SE^4 | NE^4 SE^4 | SW^4 SE^4 | SE^4 SE^4

28.00' N29°13'28"E | 46.75' | 45.22'

Approx 1/16 Line

N 60°46'32" W 472.19'

N 60°46'32" W 472.19'

N 60°46'32" W 472.19'

N 60°46'32" W 472.19'

INGRESS-EGRESS PERMIT

L=314.52' R=622.62'

L=328.66' R=650.62'

R=575.87' L=290.90'

R=695.84' L=351.51'

40.00' N 0°16'53" E

40.00' N 0°16'53" E

NEW TEMP CONSTR ESMT

S 89°43'07" E 366.06'

S 89°43'07" E 366.08'

N 89°43'07" W 93.49'

N 89°43'07" W 93.49'

S 88°50'54" W 180.05'

N 88°17'15" W 180.06'

N 89°43'10" W 92.57'

N 89°43'10" W 92.56'

37.00'

82.25'

195.29' N 0°16'55" E

76.04'

P.O.T. 9+51.00
110.00' RT. HIGLEY RD.

P.O.T. 9+51.41
233.00' RT. HIGLEY RD.

P.O.T. 11+46.69
232.35' RT. HIGLEY RD.

S 89°43'07" E 123.00'

EXIST R/W

4.69'

1154.42'

N89°31'38"W 40.00'

1/4 Corner Fd. 3" U.S. Dept. Int. BLM Brass Cap, 1" Above Grd.

27 26

7-8924

S0°28'22"W 265.23'

SH. P-27

1483.45'

HIGLEY ROAD

Section Line

MATCH LINE

S0°28'22"W

7-8904

N0°28'26"E

NEW R/W

453.29'

27 26
34 35

Section Corner Fd. 1/2" Rebar 0.4' Below Pavement

12,096 SQ. FT., TO BE ACQUIRED BY RESOLUTION

T. 2 N. R. 6 E.

MARICOPA

SCALE 1"=50'

P-26 P-27 P-23 P-24

*THIS SHEET

MATCH LINE SH. P-24

NOTE: FOR SURVEY INFORMATION SEE RAM 600-8-705/ 202L MA 017 H5379 01R, GILBERT RD. - US 60, DRAWING NUMBER D-7-T-905.

JUL 1 1 2006

...\2021rw17.s26

q:\16530\survey\gilbert - higley (red mtn)\dgn\2021rw17.s26

6/21/2006

REVISIONS			
C.O. NO.	DATE	BY	DESCRIPTION
.	5/21/01	VMS	Refer to the Scope of Work for changes/
.	"	"	Amendments completed prior to the
.	"	"	Acceptance of plans.
9629	04/16/04	RED	Sheet has been Renumbered to Current Stds.

DRAWING NO.	D-7-T-915
SURVEY	SEE NOTE
DRAWN/DATE	RED 10/10/00
CHECKED	CJF 10/10/00
ROUTE	SR202L
SECTION	Gilbert Road - Higley Road

Stanley Consultants INC. A Stanley Group Company Engineering Environmental and Construction Services - Worldwide

ARIZONA DEPARTMENT OF TRANSPORTATION
INTERMODAL TRANSPORTATION DIVISION
RIGHT OF WAY PLANS SECTION

HIGHWAY: RED MOUNTAIN FREEWAY

PROJECT NO.: RAM 600-8-803

TRACS NO.: 202L MA 000 H5400 01R

REGISTERED LAND SURVEYOR — CERTIFICATE NO. 36662 — JAMES R. DOSSEY — STATE OF ARIZONA, U.S.A.

SHEET P-26

Click here for SR 202 Index

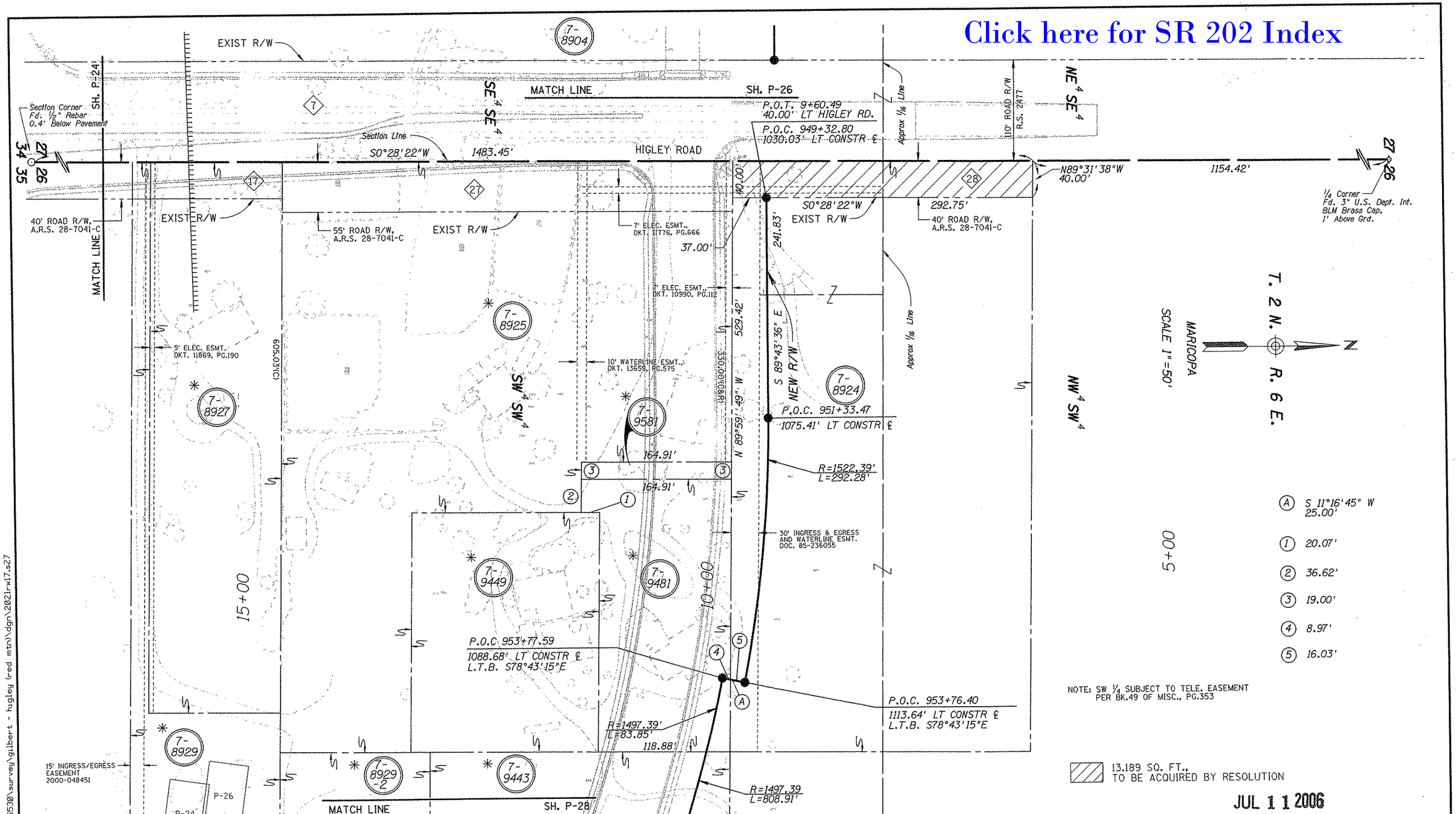

* PARCEL TO BE ACQUIRED BY TOTAL ACQUISITION

NOTE: FOR SURVEY INFORMATION SEE RAM 600-8-705/ 202L MA 017 H5379 01R, GILBERT RD. - US 60, DRAWING NUMBER D-7-T-905.

REVISIONS			
C.O. NO.	DATE	BY	DESCRIPTION
	5/21/01	VMS	Refer to the Scope of Work for changes/
	"	"	Amendments completed prior to the
	"	"	Acceptance of plans.
9629	04/16/04	RED	Sheet has been Renumbered to Current Stds.

DRAWING NO.	D-7-T-915
SURVEY	SEE NOTE
DRAWN/DATE	RED 10/10/00
CHECKED	CJF 10/10/00

Stanley Consultants Inc. A Stanley Group Company Engineering, Environmental and Construction Services - Worldwide

ARIZONA DEPARTMENT OF TRANSPORTATION
INTERMODAL TRANSPORTATION DIVISION
RIGHT OF WAY PLANS SECTION

HIGHWAY: RED MOUNTAIN FREEWAY

PROJECT NO.: RAM 600-8-803

TRACS NO.: 202L MA 000 H5400 01R

ROUTE: SR202L

SECTION: Gilbert Road - Higley Road

SHEET P-27

q:\16530\survey\gilbert - higley (red mtn)\dgn\2021rw17.s27

6/21/2006

Click here for SR 202 Index

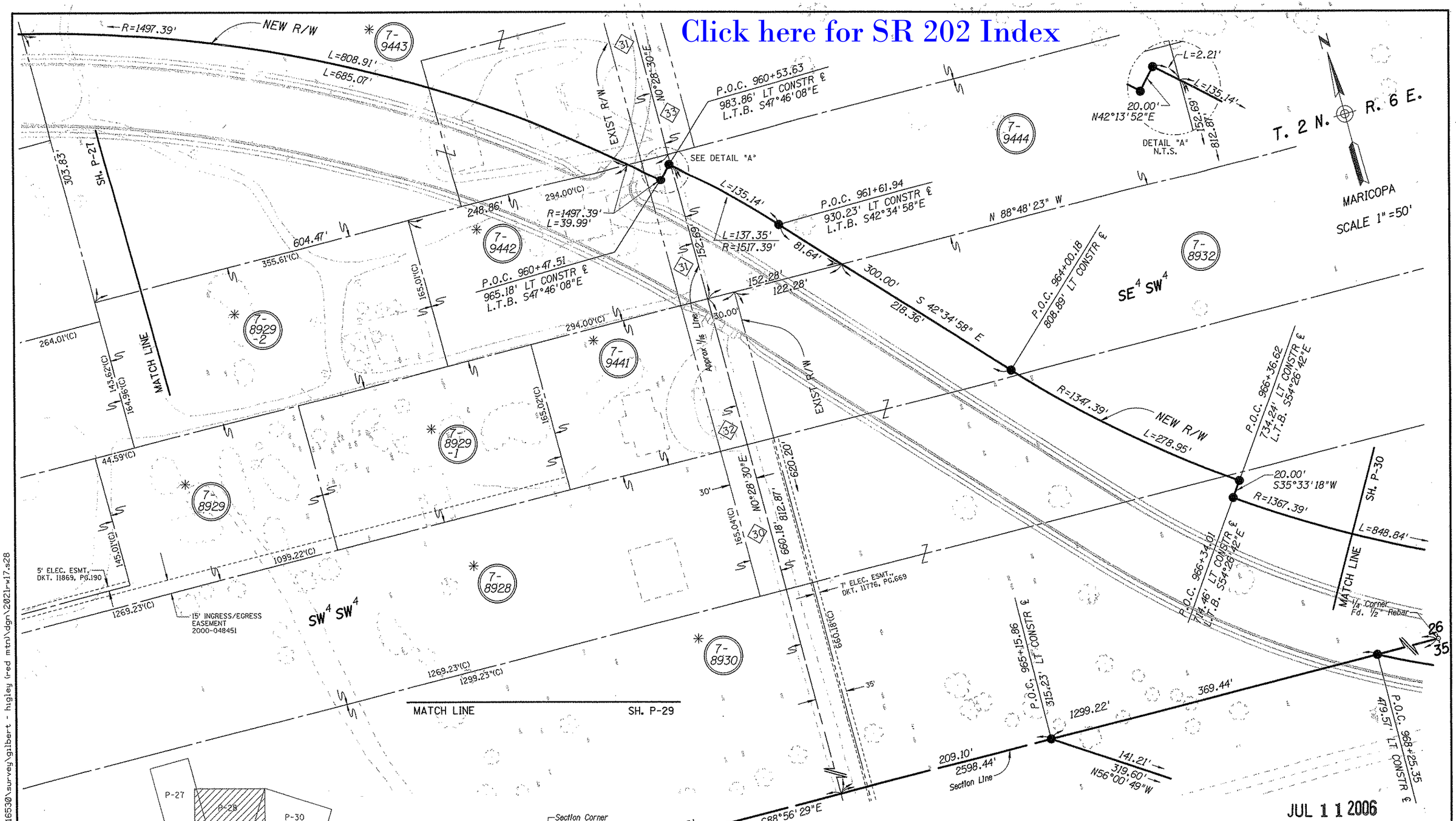

JUL 1 1 2006

...\2021rw17.s28

✳ PARCEL TO BE ACQUIRED BY TOTAL ACQUISITION

NOTE: FOR SURVEY INFORMATION SEE RAM 600-8-705/ 202L MA 017 H5379 01R, GILBERT RD. - US 60, DRAWING NUMBER D-7-T-905.

REVISIONS			
C.O. NO.	DATE	BY	DESCRIPTION
	5/21/01	VMS	Refer to the Scope of Work for changes/
	"	"	Amendments completed prior to the
	"	"	Acceptance of plans.
9629	04/16/04	RED	Sheet has been Renumbered to Current Stds.

DRAWING NO.	D-7-T-915
SURVEY	SEE NOTE
DRAWN/DATE	RED 10/10/00
CHECKED	CJF 10/10/00

Stanley Consultants Inc.

ARIZONA DEPARTMENT OF TRANSPORTATION
INTERMODAL TRANSPORTATION DIVISION
RIGHT OF WAY PLANS SECTION

HIGHWAY: RED MOUNTAIN FREEWAY

PROJECT NO.: RAM 600-8-803

TRACS NO.: 202L MA 000 H5400 01R

ROUTE: SR202L

SECTION: Gilbert Road - Higley Road

SHEET P-28

q:\16530\survey\gilbert - higley (red mtn)\dgn\2021rw17.s28

6/21/2006

Click here for SR 202 Index

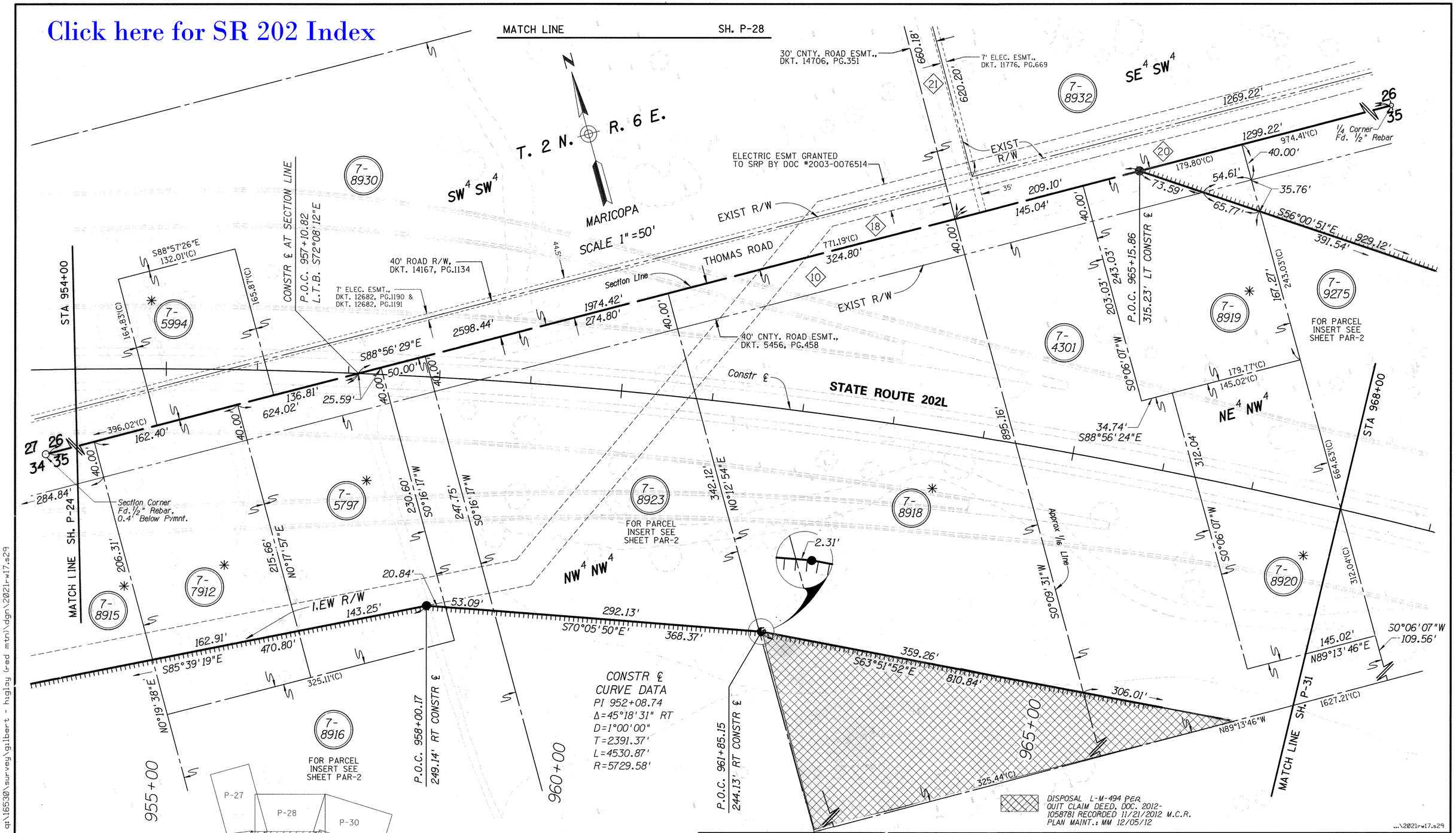

✱ PROPERTY TO BE ACQUIRED AS A TOTAL ACQUISITION.

NOTE: FOR SURVEY INFORMATION SEE RAM 600-8-705/ 202L MA 017 H5379 01R, GILBERT RD. - US 60, DRAWING NUMBER D-7-T-905.

REVISIONS

C.O. NO.	DATE	BY	DESCRIPTION
	5/21/01	VMS	Refer to the Scope of Work for changes/
	"	"	Amendments completed prior to the
	"	"	Acceptance of plans.
9629	04/16/04	RED	Add Electric Esmt to SRP & Sheet has been
"	"	"	Renumbered to Current Stds.
PM-16-21	8-10-16	TSS	Added Access Control.

DRAWING NO.	D-7-T-915
SURVEY	SEE NOTE
DRAWN/DATE	RED 10/10/00
CHECKED	CJF 10/10/00

Stanley Consultants INC. A Stanley Group Company Engineering, Environmental and Construction Services - Worldwide

ARIZONA DEPARTMENT OF TRANSPORTATION
INTERMODAL TRANSPORTATION DIVISION
RIGHT OF WAY PLANS SECTION

HIGHWAY: RED MOUNTAIN FREEWAY

PROJECT NO.: RAM 600-8-803

TRACS NO.: 202L MA 000 H5400 01R

ROUTE: SR202L

SECTION: Gilbert Road - Higley Road

REGISTERED LAND SURVEYOR CERTIFICATE NO. 38862 RONNIE E. DORSEY Date Signed 6-22-06 ARIZONA, U.S.A.

SHEET P-29

...\2021rw17.s29

q:\16530\survey\gilbert - higley (red mtn)\dgn\2021rw17.s29

6/21/2006

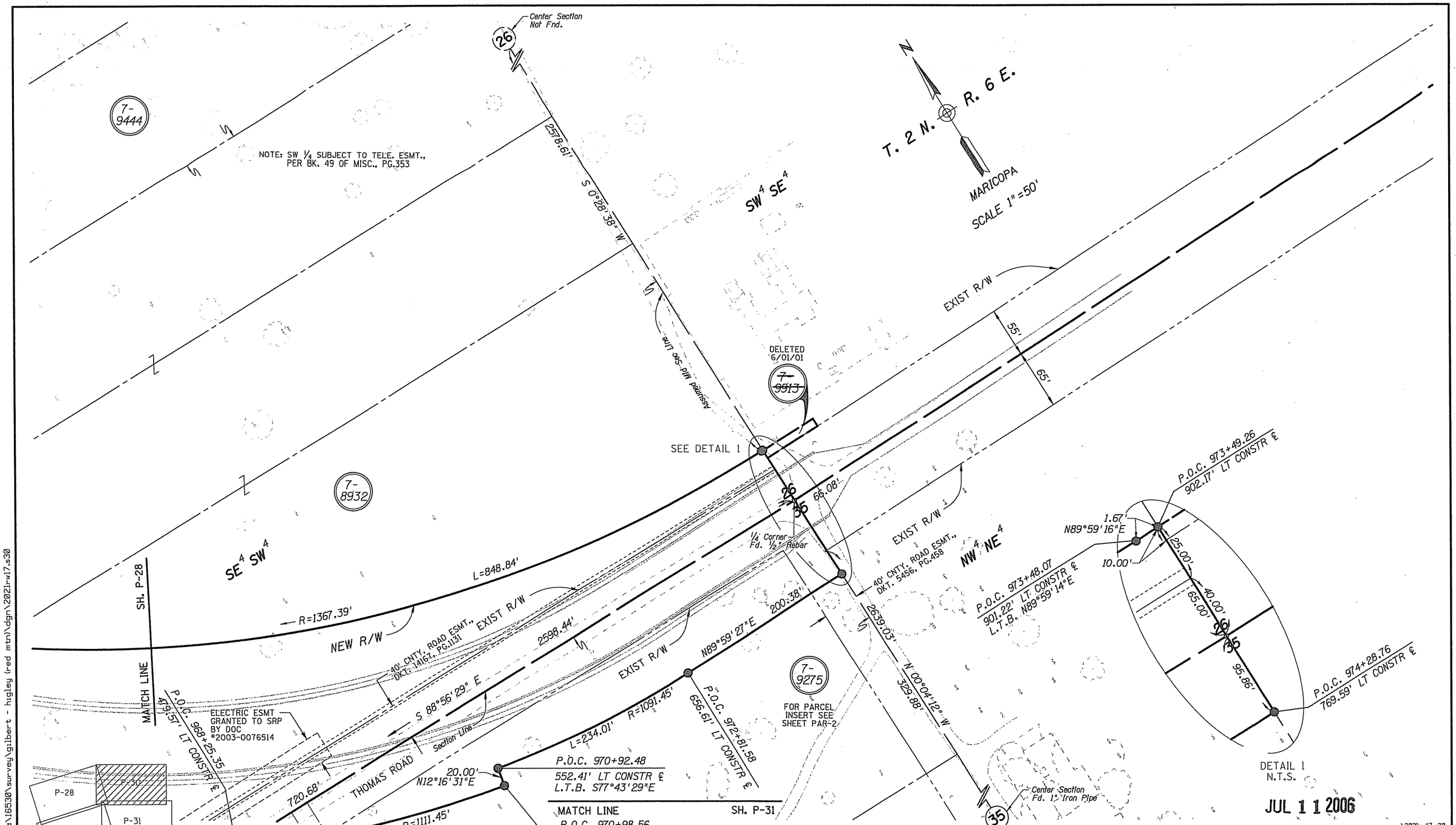

JUL 1 1 2006

...\2021rw17.s30

q:\16530\survey\gilbert - higley (red mtn)\dgn\2021rw17.s30

6/21/2006

Click here for SR 202 Index

NOTE: FOR SURVEY INFORMATION SEE RAM 600-8-705/ 202L MA 017 H5379 01R, GILBERT RD. - US 60, DRAWING NUMBER D-7-T-905.

REVISIONS			
C.O. NO.	DATE	BY	DESCRIPTION
.	5/21/01	VMS	Refer to the Scope of Work for changes/
.	".	".	Amendments completed prior to the
.	".	".	Acceptance of plans.
9496	6/27/01	VMS	Deleted Parcel 7-9913.
9629	04/16/04	RED	Add Electric Esmt to SRP & Sheet has been
.	.	.	Renumbered to Current Stds.

DRAWING NO.	D-7-T-915
SURVEY	SEE NOTE
DRAWN /DATE	RED 10/10/00
CHECKED	CJF 10/10/00

Stanley Consultants INC. A Stanley Group Company Engineering, Environmental and Construction Services - Worldwide

ARIZONA DEPARTMENT OF TRANSPORTATION
INTERMODAL TRANSPORTATION DIVISION
RIGHT OF WAY PLANS SECTION

HIGHWAY: RED MOUNTAIN FREEWAY

PROJECT NO.: RAM 600-8-803

TRACS NO.: 202L MA 000 H5400 01R

ROUTE: SR202L

SECTION: Gilbert Road - Higley Road

REGISTERED LAND SURVEYOR CERTIFICATE NO. 38662 RONNIE E. DOOSEY Date Signed 6-27-06 ARIZONA, U.S.A.

SHEET P-30

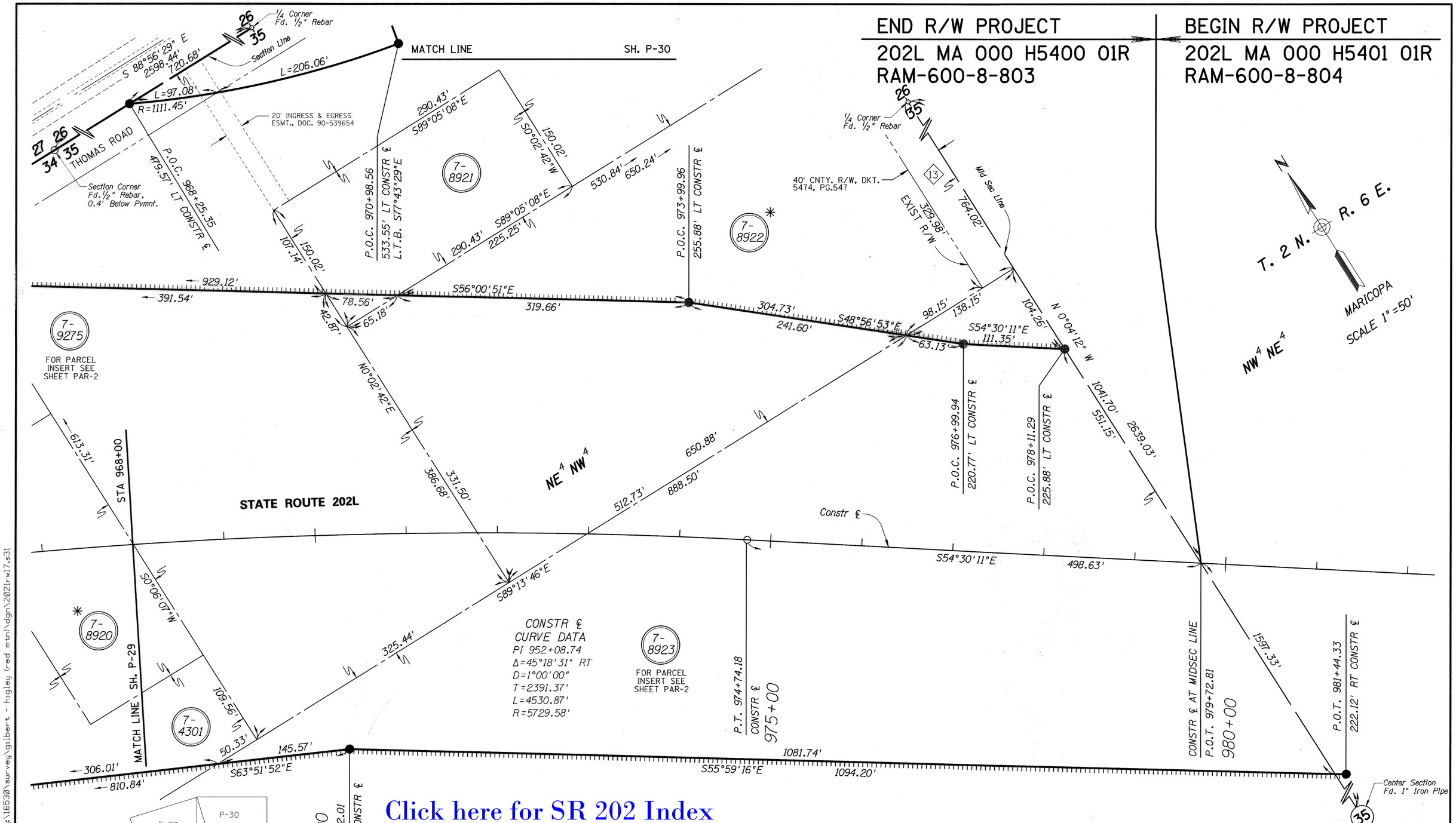

Click here for SR 202 Index

✳ PROPERTY TO BE ACQUIRED AS A TOTAL ACQUISITION.

NOTE: FOR SURVEY INFORMATION SEE RAM 600-8-705/ 202L MA 017 H5379 01R, GILBERT RD. - US 60, DRAWING NUMBER D-7-T-905.

REVISIONS			
C.O. NO.	DATE	BY	DESCRIPTION
	5/21/01	VMS	Refer to the Scope of Work for changes/
	"	"	Amendments completed prior to the
	"	"	Acceptance of plans.
9629	04/16/04	RED	Sheet has been Renumbered to Current Stds.
PM-16-21	8-10-16	TSS	Added Access Control.

DRAWING NO.	D-7-T-915
SURVEY	SEE NOTE
DRAWN/DATE	RED 10/10/00
CHECKED	CJF 10/10/00

Stanley Consultants INC. A Stanley Group Company Engineering, Environmental and Construction Services - Worldwide

ARIZONA DEPARTMENT OF TRANSPORTATION
INTERMODAL TRANSPORTATION DIVISION
RIGHT OF WAY PLANS SECTION

HIGHWAY: RED MOUNTAIN FREEWAY
PROJECT NO.: RAM 600-8-803
TRACS NO.: 202L MA 000 H5400 01R
ROUTE: SR202L
SECTION: Gilbert Road - Higley Road
SHEET P-31

REGISTERED LAND SURVEYOR CERTIFICATE 38862 RONNIE L. DAISEY Date Signed 6-27-06 ARIZONA, U.S.A.

...\2021rw17.s31

q:\16530\survey\gilbert - higley (red mtn)\dgn\2021rw17.s31

6/21/2006

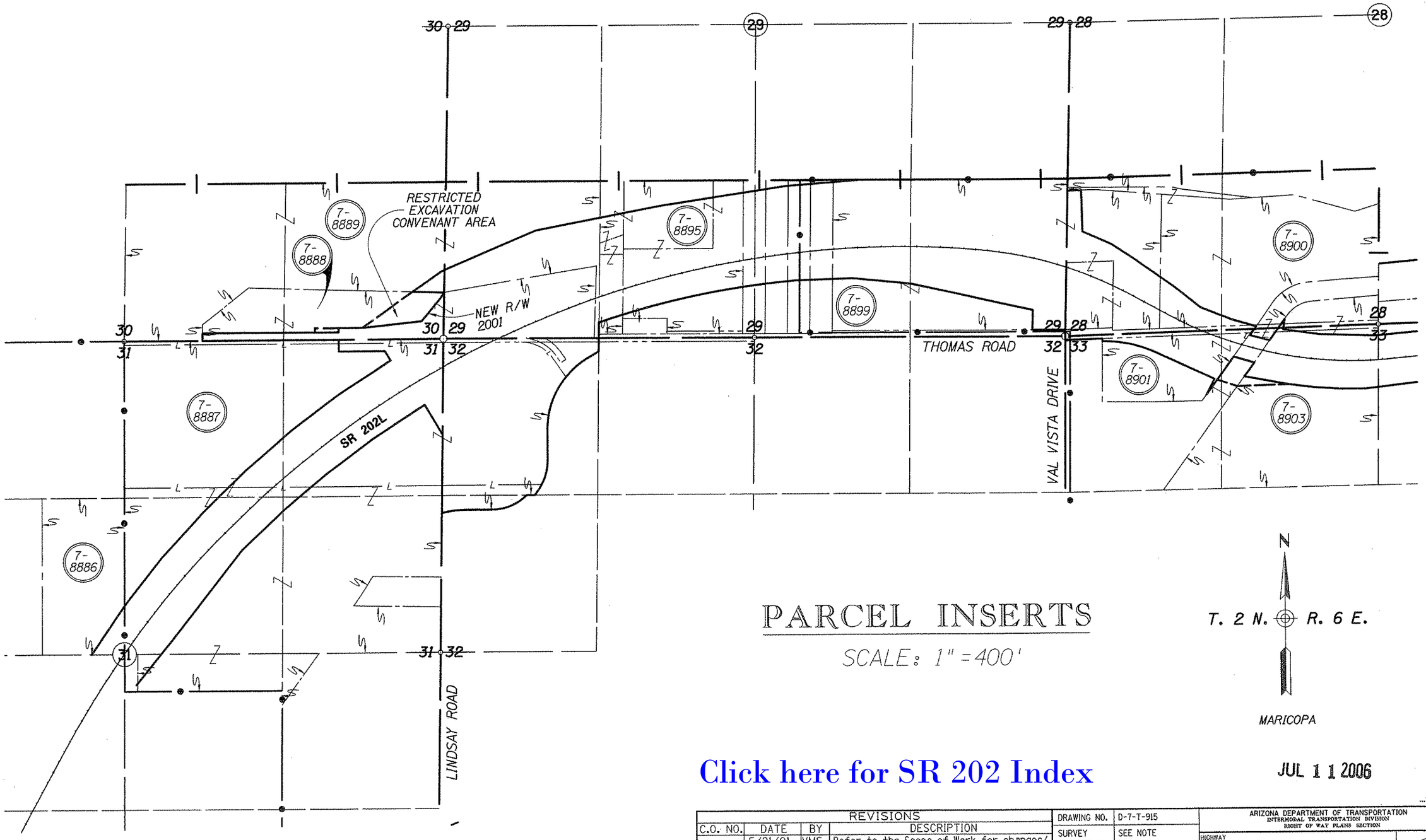

PARCEL INSERTS

SCALE: 1" = 400'

T. 2 N. R. 6 E.

MARICOPA

JUL 1 1 2006

Click here for SR 202 Index

NOTE: FOR SURVEY INFORMATION SEE RAM 600-8-705/ 202L MA 017 H5379 01R, GILBERT RD. - US 60, DRAWING NUMBER D-7-T-905.

REVISIONS			
C.O. NO.	DATE	BY	DESCRIPTION
-	5/21/01	VMS	Refer to the Scope of Work for changes/
-	"	"	Amendments completed prior to the
-	"	"	Acceptance of plans.
9496	6/27/01	VMS	Added REC Area, Changed R/W Requirements
-	"	"	Through Parcel 7-8888.
9512	9/19/01	VMS	Changed R/W Requirements Through
	"	"	Parcel 7-8888.
9629	04/16/04	RED	Sheet has been Renumbered to Current Stds.

DRAWING NO.	D-7-T-915
SURVEY	SEE NOTE
DRAWN /DATE	RED 10/10/00
CHECKED	CJF 10/10/00
ROUTE	SR202L
SECTION	Gilbert Road - Higley Road

Stanley Consultants INC. — A Stanley Group Company, Engineering Environmental and Construction Services - Worldwide

ARIZONA DEPARTMENT OF TRANSPORTATION
INTERMODAL TRANSPORTATION DIVISION
RIGHT OF WAY PLANS SECTION

HIGHWAY: RED MOUNTAIN FREEWAY
PROJECT NO.: RAM 600-8-803
TRACS NO.: 202L MA 000 H5400 01R
SHEET PAR-1

REGISTERED LAND SURVEYOR — CERTIFICATE NO. 25860 — ROBERT E. DUNSEY — ARIZONA, U.S.A.

...\2021rw17.s32

q:\16530\survey\gilbert - higley (red mtn)\dgn\2021rw17.s32

6/21/2006

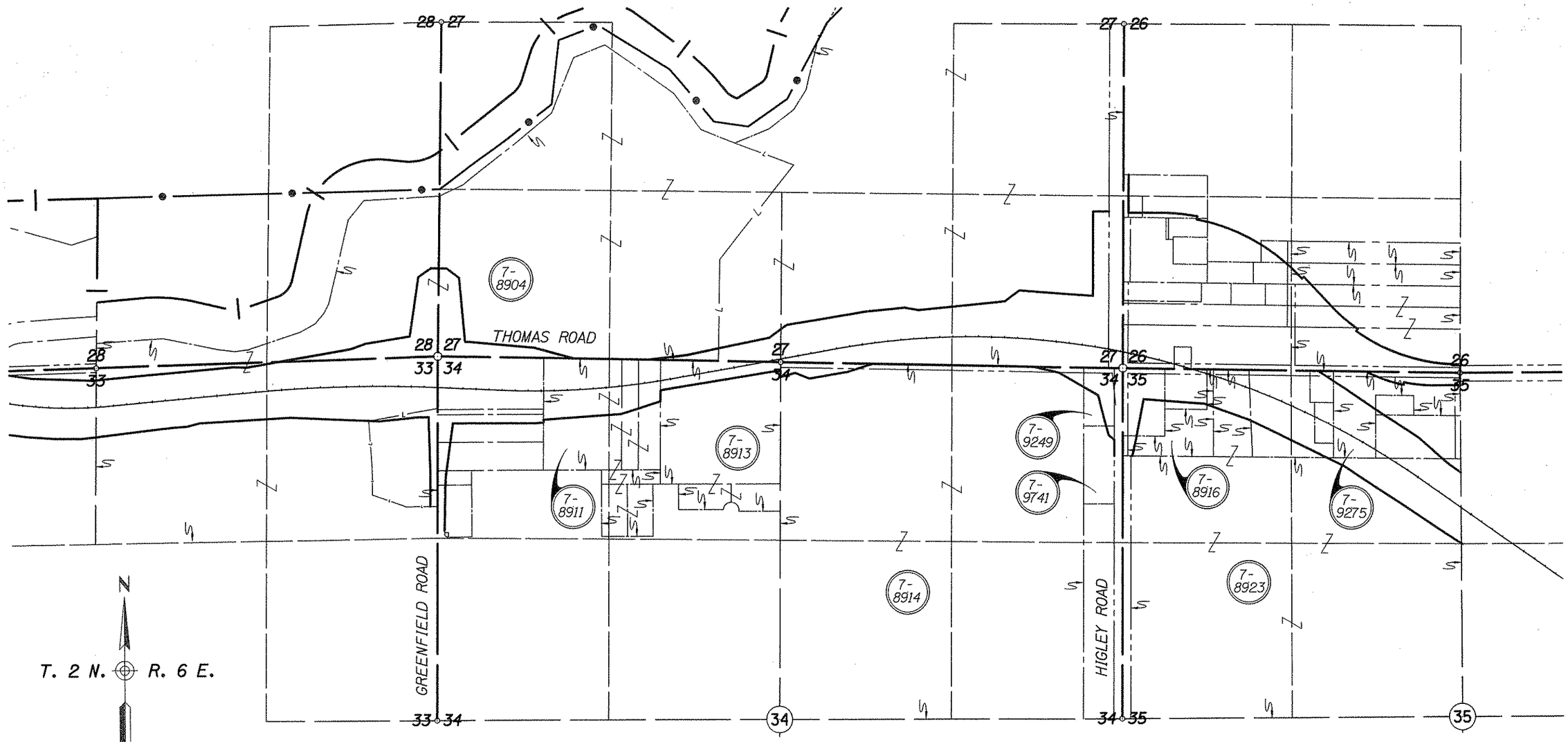

PARCEL INSERTS

SCALE: 1" = 400'

JUL 1 1 2006

...\2021rw17.s33

Click here for SR 202 Index

NOTE: FOR SURVEY INFORMATION SEE RAM 600-8-705/ 202L MA 017 H5379 01R, GILBERT RD. - US 60, DRAWING NUMBER D-7-T-905.

REVISIONS			
C.O. NO.	DATE	BY	DESCRIPTION
	5/21/01	VMS	Refer to the Scope of Work for changes/
	"	"	Amendments completed prior to the
	"	"	Acceptance of plans.
9629	04/16/04	RED	Sheet has been Renumbered to Current Stds.

DRAWING NO.	D-7-T-915
SURVEY	SEE NOTE
DRAWN/DATE	RED 10/10/00
CHECKED	CJF 10/10/00

Stanley Consultants INC. A Stanley Group Company Engineering, Environmental and Construction Services - Worldwide

ARIZONA DEPARTMENT OF TRANSPORTATION
INTERMODAL TRANSPORTATION DIVISION
RIGHT OF WAY PLANS SECTION

HIGHWAY: RED MOUNTAIN FREEWAY

PROJECT NO.: RAM 600-8-803

TRACS NO.: 202L MA 000 H5400 01R

ROUTE: SR202L

SECTION: Gilbert Road - Higley Road

SHEET PAR-2

q:\16530\survey\gilbert - higley (red mtn)\dgn\2021rw17.s33

6/21/2006

OWNERSHIP RECORD

PARCEL NUMBER	OWNER	DESCRIPTION	TOTAL AREA	AREA REQUIRED: GROSS INCLUDING EXISTING R/W	AREA REQUIRED: NET EXCLUDING EXISTING R/W	EASEMENT AREA	REMAINDER: LEFT	REMAINDER: RIGHT	SHEET NO.
7-8887	KASER CITRUS, INC.	PT. NE, SE, SEC. 31, T2N, R6E PT. NW, SEC. 32, T2N, R6E	8,733,815 S.F.	3,163,681 S.F.	3,095,033 S.F.		2,370,752 S.F.	3,199,382 S.F.	1
7-8887-L1	BLUE CIRCLE ATLANTIC INC.	PT. N1/2, NE, SEC. 31, T2N, R6E PT. NW, NW, SEC. 32, T2N, R6E	4,356,000 S.F.		2,023,668 S.F.		1,901,686 S.F.	430,646 S.F.	1

ACQUISITION RECORD

CHIEF R/W AGENT APPROVAL	INSTRUMENT: TYPE	INSTRUMENT: DATE	RECORDED: DATE	RECORDED: DOCUMENT

LINE NO	BEARING	DISTANCE
①	N30°45'37"W	290.53'
②	N31°09'12"W	91.56'
③	S89°47'38"W	387.78'
④	N0°12'22"W	100.00'
⑤	S89°58'43"E	209.65'
⑥	S89°55'29"E	68.29'
⑦	N0°06'31"W	236.50'
⑧	N0°54'55"E	12.66'

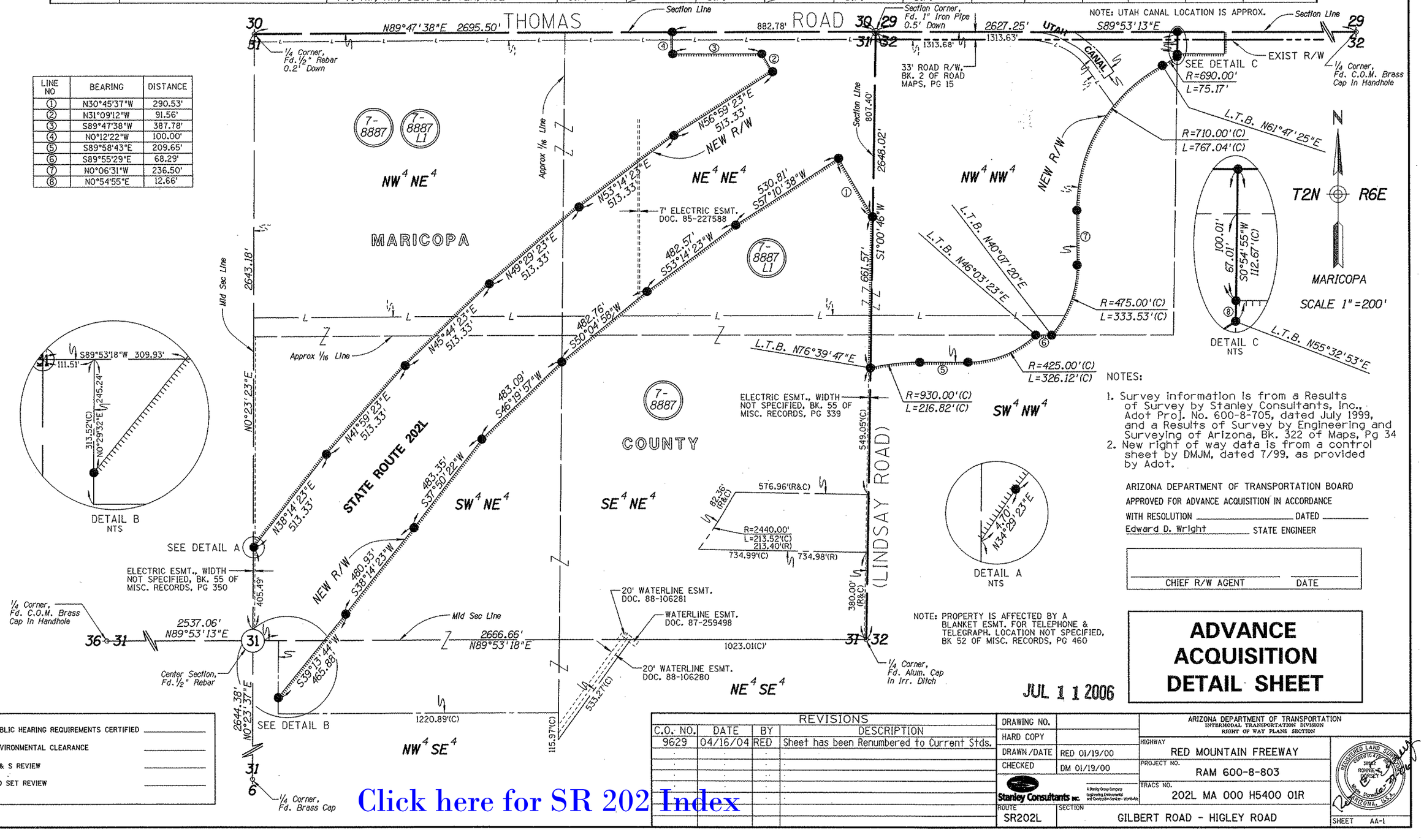

NOTES:

1. Survey information is from a Results of Survey by Stanley Consultants, Inc., Adot Proj. No. 600-8-705, dated July 1999, and a Results of Survey by Engineering and Surveying of Arizona, Bk. 322 of Maps, Pg 34
2. New right of way data is from a control sheet by DMJM, dated 7/99, as provided by Adot.

ARIZONA DEPARTMENT OF TRANSPORTATION BOARD
APPROVED FOR ADVANCE ACQUISITION IN ACCORDANCE
WITH RESOLUTION _____ DATED _____
Edward D. Wright _____ STATE ENGINEER

CHIEF R/W AGENT _____ DATE _____

JUL 1 1 2006

ADVANCE ACQUISITION DETAIL SHEET

PUBLIC HEARING REQUIREMENTS CERTIFIED _____
ENVIRONMENTAL CLEARANCE _____
C & S REVIEW _____
BID SET REVIEW _____

Click here for SR 202 Index

REVISIONS			
C.O. NO.	DATE	BY	DESCRIPTION
9629	04/16/04	RED	Sheet has been Renumbered to Current Stds.

DRAWING NO.	
HARD COPY	
DRAWN/DATE	RED 01/19/00
CHECKED	DM 01/19/00
ROUTE	SR202L
SECTION	GILBERT ROAD - HIGLEY ROAD

Stanley Consultants INC. A Stanley Group Company Engineering Environmental and Construction Services - Worldwide

ARIZONA DEPARTMENT OF TRANSPORTATION
INTERMODAL TRANSPORTATION DIVISION
RIGHT OF WAY PLANS SECTION

HIGHWAY: RED MOUNTAIN FREEWAY
PROJECT NO.: RAM 600-8-803
TRACS NO.: 202L MA 000 H5400 01R
SHEET AA-1

REGISTERED LAND SURVEYOR — RONNIE S. DORSEY — 16718 — ARIZONA, U.S.A.

a:\85501\acad\sr202l_haley to higley\sheets\sr202l-h17.mdl
6/21/2006

RIGHT OF WAY MONUMENTATION SURVEY

THIS SURVEY SUPPLEMENTS THE RESULTS OF SURVEY AS SHOWN
ON PROJECT NO. RAM 600-8-705, 202L MA 017 H5379 01R
DATE: AUGUST 2001

R/W MONUMENTATION SET					
PT.	NORTHING	EASTING	DESCRIPTION	STATION	OFFSET
118	902680.53300	750017.47800	FD BC IN HH	845+39.99	543.33' RT
665	901673.17652	745636.51434	FD. AND STAMPED ADOT CAP	793+24.54	1156.92' RT
666	901909.67610	745636.06553	FD. AND STAMPED ADOT CAP	794+37.87	941.57' RT
668	902536.69128	746010.44574	FD. AND STAMPED ADOT CAP	800+78.00	497.03' RT
671	902688.42200	746076.42450	FD 1 1/2" AC ON 1/2" REBAR	801+96.22	374.76' RT
684	902133.39003	744599.93783	FD. AND STAMPED ADOT CAP	785+50.77	264.60' RT
685	901845.66784	744153.87147	FD. AND STAMPED ADOT CAP	780+00.79	264.66' RT
686	901556.86439	743767.26266	FD. AND STAMPED ADOT CAP	775+00.81	264.71' RT
687	901247.08628	743396.99959	FD. AND STAMPED ADOT CAP	770+00.83	259.77' RT
688	900913.52552	743047.55265	FD. AND STAMPED ADOT CAP	765+00.84	254.83' RT
689	900531.80767	742751.04176	FD. AND STAMPED ADOT CAP	760+00.85	289.89' RT
690	900154.07134	742453.36924	FD. AND STAMPED ADOT CAP	755+00.86	289.95' RT
691	899779.22948	742147.34181	FD. AND STAMPED ADOT CAP	750+00.85	250.01' RT
695	900036.91930	741747.52350	FD. AND STAMPED ADOT CAP	750+02.31	225.66' LT
696	900447.56495	742054.76031	FD. AND STAMPED ADOT CAP	755+00.79	205.05' LT
697	900850.74919	742372.48687	FD. AND STAMPED ADOT CAP	760+00.79	205.11' LT
698	901232.28986	742715.90265	FD. AND STAMPED ADOT CAP	765+00.78	205.17' LT
699	901590.55316	743083.53712	FD. AND STAMPED ADOT CAP	770+00.78	205.23' LT
723	901924.00494	743473.81599	FD. AND STAMPED ADOT CAP	775+00.76	205.29' LT
724	902231.21732	743885.06803	FD. AND STAMPED ADOT CAP	780+00.75	205.35' LT
725	902510.87477	744315.53220	FD. AND STAMPED ADOT CAP	785+00.73	205.40' LT
747	902575.76024	746074.62486	FD. AND STAMPED ADOT CAP	801+56.42	480.99' RT
750	902687.83818	743880.02671	FD. AND STAMPED ADOT CAP	782+39.44	586.84' LT
751	902587.83883	743880.38623	FD. AND STAMPED ADOT CAP	781+88.50	503.04' LT
752	902589.23299	744268.16372	FD. AND STAMPED ADOT CAP	785+00.69	296.96' LT
753	900443.68825	742052.09696	FD. AND STAMPED ADOT CAP	754+96.21	204.90' LT
758	901366.26532	745456.44401	FD. AND STAMPED ADOT CAP	789+68.71	1352.41' RT
759	901366.17546	745524.73414	FD. AND STAMPED ADOT CAP	790+42.56	1383.86' RT
761	901222.27176	744736.83456	FD. AND STAMPED ADOT CAP	781+43.22	1108.30' RT
762	901247.27514	745161.35742	FD. AND STAMPED ADOT CAP	785+86.21	1313.11' RT
763	901247.35297	744951.70744	FD. AND STAMPED ADOT CAP	783+71.76	1204.14' RT
780	901883.73385	744748.52881	FD. AND STAMPED ADOT CAP	785+50.80	555.13' RT
1249	902683.69781	742728.41415	FD. AND STAMPED ADOT CAP	774+08.06	1264.76' LT
1252	903075.70868	744771.71731	FD. AND STAMPED ADOT CAP	791+43.50	481.80' LT
1266	904000.25288	750049.26540	FD. AND STAMPED ADOT CAP	841+46.59	715.86' LT
1283	902735.53044	750018.80269	FD. AND STAMPED ADOT CAP	845+16.53	491.98' RT
1284	903900.81172	750046.87021	FD. AND STAMPED ADOT CAP	841+67.33	619.58' RT
1785	902656.80875	750328.45069	FD. AND STAMPED ADOT CAP	848+76.27	430.37' RT
2568	902647.50909	750017.17066	FD. AND STAMPED ADOT CAP	845+55.05	573.90' RT
2712	902901.93424	749744.83017	FD. AND STAMPED ADOT CAP	841+52.16	423.85' RT
2713	902736.09104	749740.83560	FD. AND STAMPED ADOT CAP	842+02.56	584.17' RT
2714	902839.64200	744579.05800	FD. AND STAMPED ADOT CAP	788+78.61	360.38' LT
2715	903027.49500	744740.21300	FD. AND STAMPED ADOT CAP	790+96.66	452.69' LT
3000	903254.20993	744752.66234	FD. AND STAMPED ADOT CAP	792+00.66	650.49' LT
3001	903591.62880	745552.03827	FD. AND STAMPED ADOT CAP	800+00.61	650.56' LT
3002	903795.28276	746615.08592	FD. AND STAMPED ADOT CAP	810+00.54	550.64' LT
3003	903956.11186	747674.17369	FD. AND STAMPED ADOT CAP	820+00.46	550.71' LT
3005	903553.84609	750168.53278	FD. AND STAMPED ADOT CAP	843+61.24	326.27' LT
3006	903447.73246	750408.53358	FD. AND STAMPED ADOT CAP	846+00.08	315.87' LT
3063	902787.83753	743879.66718	FD. AND STAMPED ADOT CAP	782+89.35	670.99' LT
3064	902788.55658	744079.66589	FD. AND STAMPED ADOT CAP	784+46.40	565.24' LT
3235	902748.69739	742728.18046	FD. AND STAMPED ADOT CAP	774+43.04	1315.28' LT
3237	902752.83776	743879.79365	FD. AND STAMPED ADOT CAP	782+71.99	641.50' LT
3431	903158.26460	747741.86100	FD. AND STAMPED ADOT CAP	820+00.00	250.00' RT
3432	903173.65600	748224.94600	FD. AND STAMPED ADOT CAP	825+00.00	260.00' RT
3433	903124.42400	748719.15900	FD. AND STAMPED ADOT CAP	829+99.99	310.00' RT
3450	902820.55962	746078.77908	FD. AND STAMPED ADOT CAP	802+41.68	250.00' RT
3501	903083.26722	744505.60337	FD. AND STAMPED ADOT CAP	789+25.65	609.87' LT
3510	904002.48501	748288.40435	FD. AND STAMPED ADOT CAP	825+74.34	567.80' LT
3515	903903.46811	750161.43644	FD. AND STAMPED ADOT CAP	842+58.45	655.42' LT
3564	902634.31347	750328.24133	FD. AND STAMPED ADOT CAP	848+86.61	450.35' RT

ALL STATIONING IS BASED OFF OF THE SURVEY ℄, UNLESS OTHERWISE NOTED.

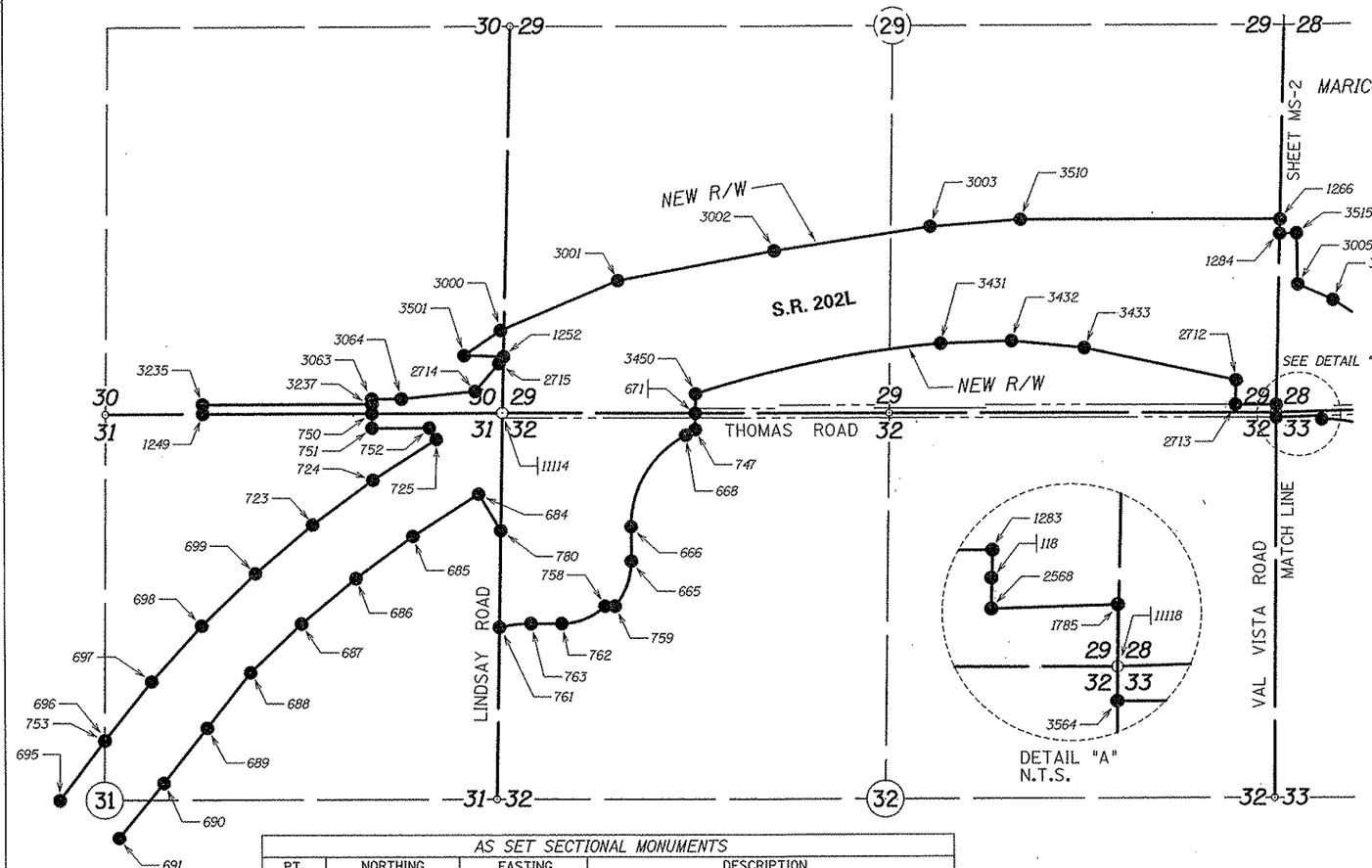

AS SET SECTIONAL MONUMENTS			
PT.	NORTHING	EASTING	DESCRIPTION
11114	902690.78032	744677.65660	FD. 3" B.C. IN H.H., 0.2' BELOW PVMT. MARKED 85' W.C. L.S. #33861
11118	902680.59463	750017.35359	FD. 3" B.C. IN H.H., 0.4' BELOW PVMT. L.S. #33861

Click here for SR 202 Index

LEGEND

302 Set Monument
300 Found Monument
301 Calculated position
Existing R/W monument
0 250 500 Scale

JUL 1 1 2006

...\202rw017.monsurvey01

CHANGE ORDER REVISIONS			
C.O. NO.	DATE	BY	DESCRIPTION OF REVISIONS
9629	06/26/06	RED	ADDED SECTIONAL MONUMENTS TABLE.

DRAWING NO.	D-7-T-915
SURVEY	AUG 2001
DRAWN/DATE	RES/ Oct 2003
ADOT REVIEW	

Stanley Consultants INC. — A Stanley Group Company — Engineering Environmental and Construction Services - Worldwide

ARIZONA DEPARTMENT OF TRANSPORTATION
INTERMODAL TRANSPORTATION DIVISION
RIGHT OF WAY PLANS SECTION

HIGHWAY NAME: RED MOUNTAIN FREEWAY
FEDERAL IDENTIFICATION NO.: RAM 600-8-803
TRACS NO. 202L MA 017 H5379 01R
ROUTE NO.: SR 202L
SECTION NAME: Gilbert Road - Higley Road

REGISTERED LAND SURVEYOR — 22638 — CHRIS J. FRANKS — Date Signed — ARIZONA, U.S.A.

SHEET MS-1

5:02:59 PM 7/18/2006 Q:\16530\survey\gilbert - higley fred mtn\monumentation survey\202rw017.monsurvey01

RIGHT OF WAY MONUMENTATION SURVEY

THIS SURVEY SUPPLEMENTS THE RESULTS OF SURVEY AS SHOWN ON PROJECT NO. RAM 600-8-705, 202L MA 017 H5379 01R

DATE: AUGUST 2001

R/W MONUMENTATION SET					
PT.	NORTHING	EASTING	DESCRIPTION	STATION	OFFSET
118	902680.53300	750017.47800	FD. AND STAMPED ADOT CAP	845+39.99	543.33' RT
1266	904000.25288	750049.26540	FD. AND STAMPED ADOT CAP	841+46.59	715.86' LT
1283	902735.53044	750018.80269	FD. AND STAMPED ADOT CAP	845+16.53	491.98' RT
1284	903900.81172	750046.87021	FD. AND STAMPED ADOT CAP	841+67.33	619.58' RT
1537	902734.36949	751819.50412	FD. AND STAMPED ADOT CAP	862+29.01	222.11' LT
1767	902728.32471	751617.17186	FD. AND STAMPED ADOT CAP	860+21.82	167.18' LT
1785	902656.80875	750328.45069	FD. AND STAMPED ADOT CAP	848+76.27	430.37' RT
2568	902647.50909	750017.17066	FD. AND STAMPED ADOT CAP	845+55.05	573.90' RT
2692	902726.39225	757927.78411	FD. AND STAMPED ADOT CAP	923+93.94	100.00' RT
3005	903553.84609	750168.53278	FD. AND STAMPED ADOT CAP	843+61.24	326.27' LT
3006	903447.73246	750408.53358	FD. AND STAMPED ADOT CAP	846+00.08	315.87' LT
3007	903326.94620	750592.81937	FD. AND STAMPED ADOT CAP	848+00.03	285.87' LT
3008	903094.21094	750926.26394	FD. AND STAMPED ADOT CAP	852+00.03	235.87' LT
3009	902913.14483	751159.39510	FD. AND STAMPED ADOT CAP	855+00.08	180.87' LT
3010	902810.11045	751423.21113	FD. AND STAMPED ADOT CAP	858+00.16	185.86' LT
3020	902807.60296	756914.61682	FD. AND STAMPED ADOT CAP	914+00.63	142.50' LT
3021	902840.81199	757205.42790	FD. AND STAMPED ADOT CAP	917+00.56	135.67' LT
3037	902374.22520	754150.96811	FD. AND STAMPED ADOT CAP	886+00.50	204.29' RT
3038	902345.23611	754837.65252	FD. AND STAMPED ADOT CAP	893+00.46	274.26' RT
3039	902373.32490	755133.25512	FD. AND STAMPED ADOT CAP	896+00.44	249.25' RT
3042	902325.44700	755403.53343	FD. AND STAMPED ADOT CAP	898+70.38	299.00' RT
3043	902324.56406	756033.61471	FD. AND STAMPED ADOT CAP	905+00.44	304.25' RT
3049	902676.89736	757927.39603	FD. AND STAMPED ADOT CAP	923+85.12	148.70' RT
3050	902705.79672	758039.54113	FD. AND STAMPED ADOT CAP	925+00.55	139.34' RT
3080	902536.24104	750780.55636	FD. AND STAMPED ADOT CAP	853+32.26	325.44' RT
3081	902345.93611	751198.50986	FD. AND STAMPED ADOT CAP	857+50.21	327.33' RT
3084	903513.73195	755360.36899	FD. AND STAMPED ADOT CAP	898+35.45	889.55' LT
3085	903442.12202	755457.19882	FD. AND STAMPED ADOT CAP	899+31.78	817.27' LT
3086	901922.21672	755346.92040	FD. AND STAMPED ADOT CAP	898+10.97	701.83' RT
3087	901812.67711	755342.16095	FD. AND STAMPED ADOT CAP	898+05.45	811.33' RT
3094	901685.84352	755225.62694	FD. AND STAMPED ADOT CAP	896+88.04	937.36' RT
3238	902573.67863	757002.23565	FD. AND STAMPED ADOT CAP	914+60.77	100.00' RT
3275	902728.05571	751608.16804	FD. AND STAMPED ADOT CAP	860+12.78	164.46' LT
3277	902628.25169	751744.46272	FD. AND STAMPED ADOT CAP	861+76.47	102.11' LT
3278	902444.34040	751612.94621	FD. AND STAMPED ADOT CAP	860+92.92	107.97' RT
3279	902328.25150	751528.15039	FD. AND STAMPED ADOT CAP	860+43.74	242.08' RT
3281	902674.86531	751569.46777	FD. AND STAMPED ADOT CAP	859+89.50	102.58' LT
3284	902175.86995	751206.40869	FD. AND STAMPED ADOT CAP	858+08.76	484.35' RT
3313	902351.16928	756100.92791	FD. AND STAMPED ADOT CAP	905+67.93	278.11' RT
3314	902392.96683	756696.81503	FD. AND STAMPED ADOT CAP	911+49.22	251.24' RT
3315	902489.19634	757001.57323	FD. AND STAMPED ADOT CAP	914+50.22	183.79' RT
3483	902307.98571	751275.62137	FD. AND STAMPED ADOT CAP	858+27.78	336.75' RT
3515	903903.46811	750161.43644	FD. AND STAMPED ADOT CAP	842+58.45	655.42' LT
3517	902750.20090	751632.83938	FD. AND STAMPED ADOT CAP	860+31.49	192.49' LT
3527	902329.27361	756100.75642	FD. AND STAMPED ADOT CAP	905+67.61	300.01' RT
3547	901502.96046	755334.24202	FD. AND STAMPED ADOT CAP	897+95.38	1120.99' RT
3564	902634.31347	750328.24133	FD. AND STAMPED ADOT CAP	848+86.61	450.35' RT
3632	902259.19815	751904.25496	FD. AND STAMPED ADOT CAP	864+00.43	229.19' RT
3633	902231.39910	752116.30180	FD. AND STAMPED ADOT CAP	866+00.33	229.22' RT
3634	902216.58637	752329.80579	FD. AND STAMPED ADOT CAP	868+00.37	229.24' RT
3635	902214.82988	752544.48377	FD. AND STAMPED ADOT CAP	870+01.04	229.29' RT
3636	902300.06209	753254.05251	FD. AND STAMPED ADOT CAP	877+00.53	199.30' RT
3637	902306.05595	753353.37482	FD. AND STAMPED ADOT CAP	878+00.00	202.06' RT
3638	902332.01243	753451.47462	FD. AND STAMPED ADOT CAP	879+00.00	184.83' RT
3640	902809.09938	751873.00906	FD. AND STAMPED ADOT CAP	862+69.26	306.24' LT
3641	902723.31600	751860.42700	FD. AND STAMPED ADOT CAP	862+74.39	219.66' LT
3642	902679.26874	752160.75104	FD. AND STAMPED ADOT CAP	865+99.95	220.85' LT
3643	902663.36651	752628.20490	FD. AND STAMPED ADOT CAP	871+01.55	215.79' LT
3644	902762.39631	753715.03420	FD. AND STAMPED ADOT CAP	882+00.38	220.71' LT
3645	902759.28013	753815.61979	FD. AND STAMPED ADOT CAP	883+00.30	208.76' LT
3646	902895.40990	754618.76872	FD. AND STAMPED ADOT CAP	891+00.00	282.89' LT
3647	902936.06429	754733.69396	FD. AND STAMPED ADOT CAP	892+12.68	319.16' LT
3648	902990.33318	755074.97276	FD. AND STAMPED ADOT CAP	895+46.43	368.15' LT
3649	903447.32380	755142.19815	FD. AND STAMPED ADOT CAP	896+16.82	824.66' LT
3650	903515.70671	755240.88746	FD. AND STAMPED ADOT CAP	897+15.98	892.36' LT
3661	902373.89882	755216.05900	FD. AND STAMPED ADOT CAP	896+83.24	249.25' RT
3662	901927.48800	755227.56358	FD. AND STAMPED ADOT CAP	896+91.65	695.73' RT
3664	902948.83999	755501.29007	FD. AND STAMPED ADOT CAP	899+72.45	323.70' LT
3665	902899.42200	756032.61500	FD. AND STAMPED ADOT CAP	905+03.42	270.60' LT
3666	902818.61166	756334.71588	FD. AND STAMPED ADOT CAP	908+04.95	187.70' LT
3676	902662.96800	758147.86100	FD. AND STAMPED ADOT CAP	925+99.99	200.00' RT
3677	902714.09300	758443.47600	FD. AND STAMPED ADOT CAP	928+99.99	200.00' RT
3679	902971.77485	757840.74542	FD. AND STAMPED ADOT CAP	923+49.99	156.63' LT
3680	903070.40200	757976.59600	FD. AND STAMPED ADOT CAP	925+00.66	230.66' LT

ALL STATIONING IS BASED OFF OF THE SURVEY ℄, UNLESS OTHERWISE NOTED.

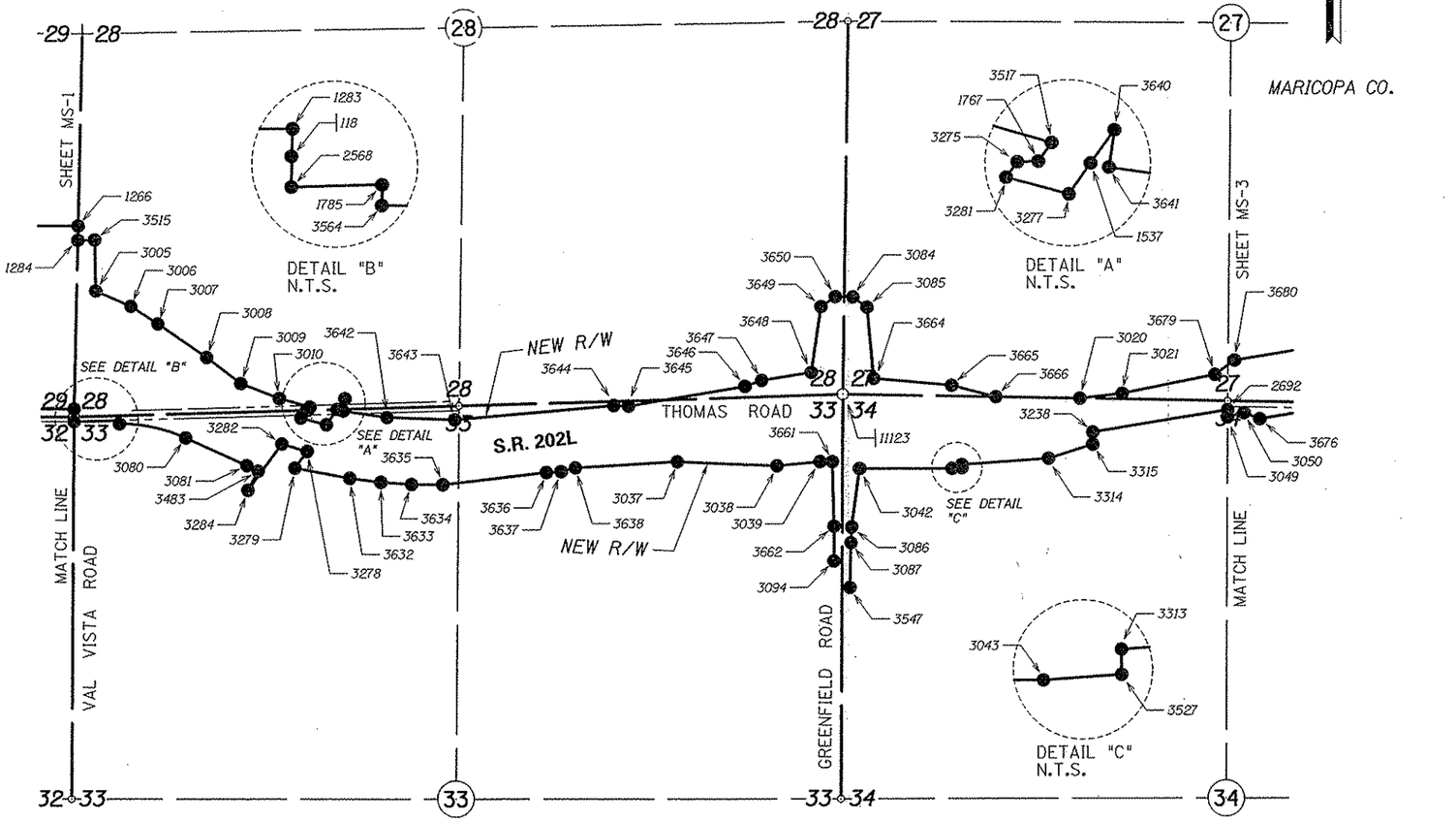

AS SET SECTIONAL MONUMENTS			
PT.	NORTHING	EASTING	DESCRIPTION
11123	902838.60446	755289.74707	FD. 3" B.C. IN H.H., 0.5' BELOW CONC. L.S. #33861

LEGEND

302 Set Monument
300 Found Monument
301 Calculated position
Existing R/W monument

0 250 500
Scale

JUL 1 1 2006

...\202r-w017.monsur-vey02

Click here for SR 202 Index

CHANGE ORDER REVISIONS			
C.O. NO.	DATE	BY	DESCRIPTION OF REVISIONS
9629	06/26/06	RED	ADDED SECTIONAL MONUMENTS TABLE.

DRAWING NO.	D-7-T-915
SURVEY	AUG 2001
DRAWN/DATE	RES/ Oct 2003
ADOT REVIEW	

Stanley Consultants inc. — A Stanley Group Company, Engineering, Environmental and Construction Services - Worldwide

ARIZONA DEPARTMENT OF TRANSPORTATION
INTERMODAL TRANSPORTATION DIVISION
RIGHT OF WAY PLANS SECTION

HIGHWAY NAME:	RED MOUNTAIN FREEWAY
FEDERAL IDENTIFICATION NO.:	RAM 600-8-803
TRACS NO.	202L MA 017 H5379 01R
ROUTE NO.:	SR 202L
SECTION NAME:	Gilbert Road - Higley Road

REGISTERED LAND SURVEYOR — CHRIS J. FRANKS — 33575 — 6-30 Standard — ARIZONA, U.S.A.

SHEET MS-2

7/10/2006 6:16:58 AM
5:02:58 AM

RIGHT OF WAY MONUMENTATION SURVEY

THIS SURVEY SUPPLEMENTS THE RESULTS OF SURVEY AS SHOWN
ON PROJECT NO. RAM 600-8-705, 202L MA 017 H5379 01R
DATE: AUGUST 2001

R/W MONUMENTATION SET					
PT.	NORTHING	EASTING	DESCRIPTION	STATION	OFFSET
1395	902064.03725	760622.59336	FD. AND STAMPED ADOT CAP	953+23.96	791.75' RT
2645	902599.17790	762723.34960	FD. AND STAMPED ADOT CAP	970+98.56	533.55' LT
2646	902618.72060	762727.60180	FD. AND STAMPED ADOT CAP	970+92.48	552.41' LT
2647	902593.76720	762959.82730	FD. AND STAMPED ADOT CAP	972+81.58	656.61' LT
2651	902593.79916	763160.20558	FD. AND STAMPED ADOT CAP	974+28.76	769.59' LT
2657	902064.90587	760492.59626	FD. AND STAMPED ADOT CAP	951+76.47	820.72' RT
2662	902702.97580	762439.53583	FD. AND STAMPED ADOT CAP	968+25.34	1479.57' LT
2663	902709.80116	762070.15638	FD. AND STAMPED ADOT CAP	965+15.86	315.23' LT
2692	902726.39225	757927.78411	FD. AND STAMPED ADOT CAP	923+93.94	100.00' RT
3021	902840.81199	757205.42790	FD. AND STAMPED ADOT CAP	917+00.56	135.67' LT
3025	903223.05244	759403.46851	FD. AND STAMPED ADOT CAP	939+00.42	220.75' LT
3049	902676.89736	757927.39603	FD. AND STAMPED ADOT CAP	923+85.12	148.70' RT
3050	902705.79672	758039.54113	FD. AND STAMPED ADOT CAP	925+00.55	139.34' RT
3054	902750.70980	759884.43674	FD. AND STAMPED ADOT CAP	944+00.31	232.70' RT
3055	902705.14012	760072.26470	FD. AND STAMPED ADOT CAP	946+00.36	259.20' RT
3056	902529.94434	760370.42774	FD. AND STAMPED ADOT CAP	949+40.31	388.69' RT
3057	902497.82559	760721.27060	FD. AND STAMPED ADOT CAP	953+14.21	346.97' RT
3058	902462.15811	761190.71692	FD. AND STAMPED ADOT CAP	958+00.17	249.14' RT
3107	902195.07452	760660.82859	FD. AND STAMPED ADOT CAP	953+30.07	655.36' RT
3111	902063.91057	760632.01379	FD. AND STAMPED ADOT CAP	953+34.60	789.59' RT
3115	903938.71337	760461.99898	FD. AND STAMPED ADOT CAP	948+05.82	1016.00' LT
3116	903939.31738	760338.99978	FD. AND STAMPED ADOT CAP	947+02.24	998.86' LT
3117	902223.15809	760450.56377	FD. AND STAMPED ADOT CAP	950+91.07	674.78' RT
3118	902188.08941	760493.41936	FD. AND STAMPED ADOT CAP	951+46.97	700.22' RT
3119	903926.83160	760853.73917	FD. AND STAMPED ADOT CAP	951+33.47	1075.41' LT
3120	903897.44605	761144.08607	FD. AND STAMPED ADOT CAP	953+76.40	1113.64' LT
3121	903872.92890	761139.19634	FD. AND STAMPED ADOT CAP	953+77.59	1088.68' LT
3123	903431.20791	761963.57854	FD. AND STAMPED ADOT CAP	961+61.94	930.23' LT
3124	903210.31802	762166.57502	FD. AND STAMPED ADOT CAP	964+00.18	808.89' LT
3125	903025.85929	762375.16990	FD. AND STAMPED ADOT CAP	966+36.62	734.24' LT
3126	903009.58814	762363.54021	FD. AND STAMPED ADOT CAP	966+34.01	714.46' LT
3127	902754.64820	763158.95947	FD. AND STAMPED ADOT CAP	973+48.07	901.22' LT
3141	903744.03457	760338.03911	FD. AND STAMPED ADOT CAP	947+24.57	805.29' LT
3146	902336.75756	761537.08110	FD. AND STAMPED ADOT CAP	961+85.15	244.13' RT
3147	901979.58532	762265.02015	FD. AND STAMPED ADOT CAP	970+32.01	234.12' RT
3148	901367.52474	763172.02386	FD. AND STAMPED ADOT CAP	981+44.33	222.12' RT
3463	902190.43210	762840.56030	FD. AND STAMPED ADOT CAP	973+99.96	255.88' LT
3465	901990.30180	763070.36190	FD. AND STAMPED ADOT CAP	976+99.94	225.88' LT
3466	901925.64240	763161.02090	FD. AND STAMPED ADOT CAP	978+11.30	225.88' LT
3488	903527.99454	761866.19619	FD. AND STAMPED ADOT CAP	960+53.63	983.86' LT
3489	903513.18576	761852.75372	FD. AND STAMPED ADOT CAP	960+47.51	965.18' LT
3542	902754.66254	763160.62998	FD. AND STAMPED ADOT CAP	973+49.26	902.17' LT
3549	903927.98570	760611.91558	FD. AND STAMPED ADOT CAP	949+32.80	1030.03' LT
3669	903171.56900	758574.59500	FD. AND STAMPED ADOT CAP	931+00.83	230.69' LT
3670	903202.06200	758884.23100	FD. AND STAMPED ADOT CAP	934+00.05	224.63' LT
3671	903182.23610	758989.00959	FD. AND STAMPED ADOT CAP	934+99.19	196.20' LT
3672	903250.02011	759658.49915	FD. AND STAMPED ADOT CAP	941+44.88	252.09' LT
3673	903332.73300	759770.12900	FD. AND STAMPED ADOT CAP	942+47.18	340.00' LT
3674	903290.76079	760334.29178	FD. AND STAMPED ADOT CAP	947+80.48	356.19' LT
3676	902662.96800	758147.86100	FD. AND STAMPED ADOT CAP	925+99.99	200.00' RT
3677	902714.09300	758443.47600	FD. AND STAMPED ADOT CAP	928+99.99	200.00' RT
3678	902774.81891	758631.81574	FD. AND STAMPED ADOT CAP	931+00.62	170.16' RT
3679	902971.77485	757840.74542	FD. AND STAMPED ADOT CAP	923+49.99	156.63' LT
3680	903070.40200	757976.59600	FD. AND STAMPED ADOT CAP	925+00.66	230.66' LT

ALL STATIONING IS BASED OFF OF THE SURVEY ℄, UNLESS OTHERWISE NOTED.

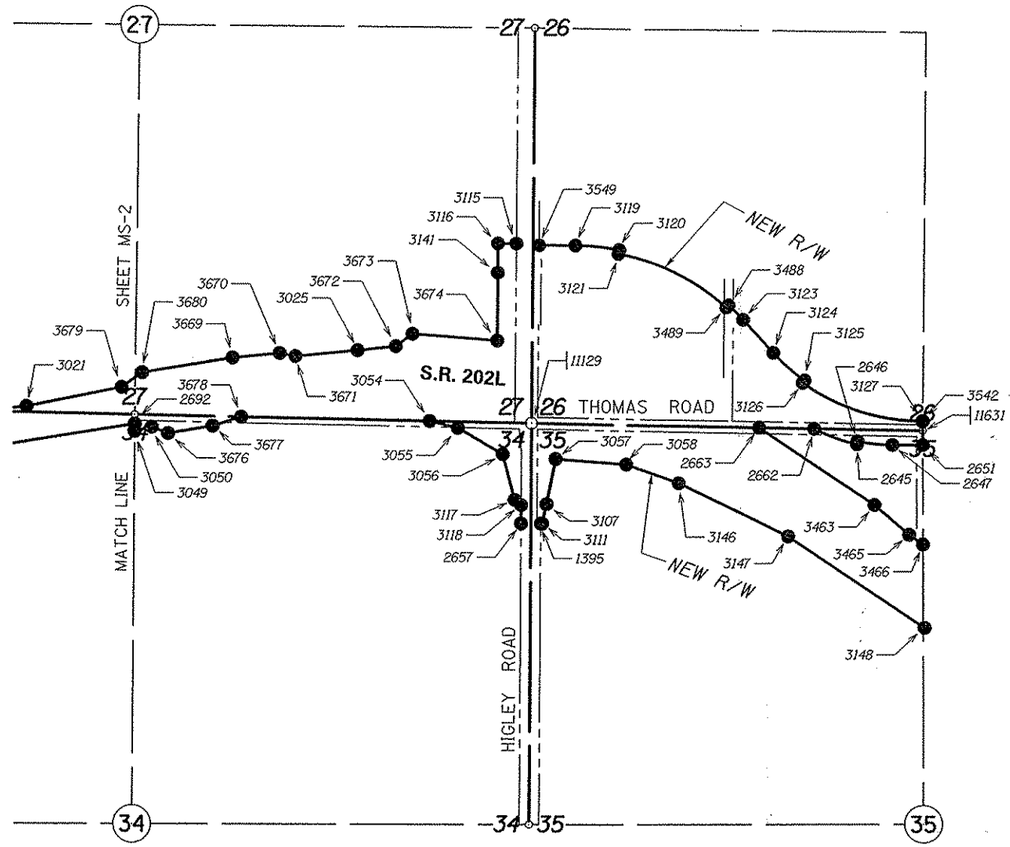

N

T.2N. R.6E.

MARICOPA CO.

AS SET SECTIONAL MONUMENTS			
PT.	NORTHING	EASTING	DESCRIPTION
11129	902737.86317	760562.12308	FD. 3" B.C. IN H.H., 0.5' BELOW PVMT. L.S. #33861
11631	902689.80832	763160.10314	FD. C.O.M. 3" B.C. IN H.H., 0.6' BELOW PVMT. L.S. #33861

LEGEND

302 Set Monument
300 Found Monument
301 Calculated position
Existing R/W monument
0 250 500 Scale

JUL 1 1 2006

...\202r-w017.monsurvey03

CHANGE ORDER REVISIONS			
C.O. NO.	DATE	BY	DESCRIPTION OF REVISIONS
9629	06/26/06	RED	ADDED SECTIONAL MONUMENTS TABLE.

DRAWING NO.	D-7-T-915
SURVEY	AUG 2001
DRAWN/DATE	RES/ Oct 2003
ADOT REVIEW	
Stanley Consultants INC. A Stanley Group Company Engineering Environmental and Construction Services - Worldwide	
ROUTE NO.: SR 202L	SECTION NAME: Gilbert Road - Higley Road

ARIZONA DEPARTMENT OF TRANSPORTATION
INTERMODAL TRANSPORTATION DIVISION
RIGHT OF WAY PLANS SECTION

HIGHWAY NAME: RED MOUNTAIN FREEWAY
FEDERAL IDENTIFICATION NO.: RAM 600-8-803
TRACS NO. 202L MA 017 H5379 01R

REGISTERED LAND SURVEYOR — CERTIFICATE NO. 33861 — CHRIS J. FRANKS — Date Signed 6/12 — ARIZONA, U.S.A.

SHEET MS-3

Click here for SR 202 Index

7/10/2006 at 16538 \survey\gilbert - higley lrad mtn\monumentation survey\202r-w017.monsurvey03
5.02.50 AM

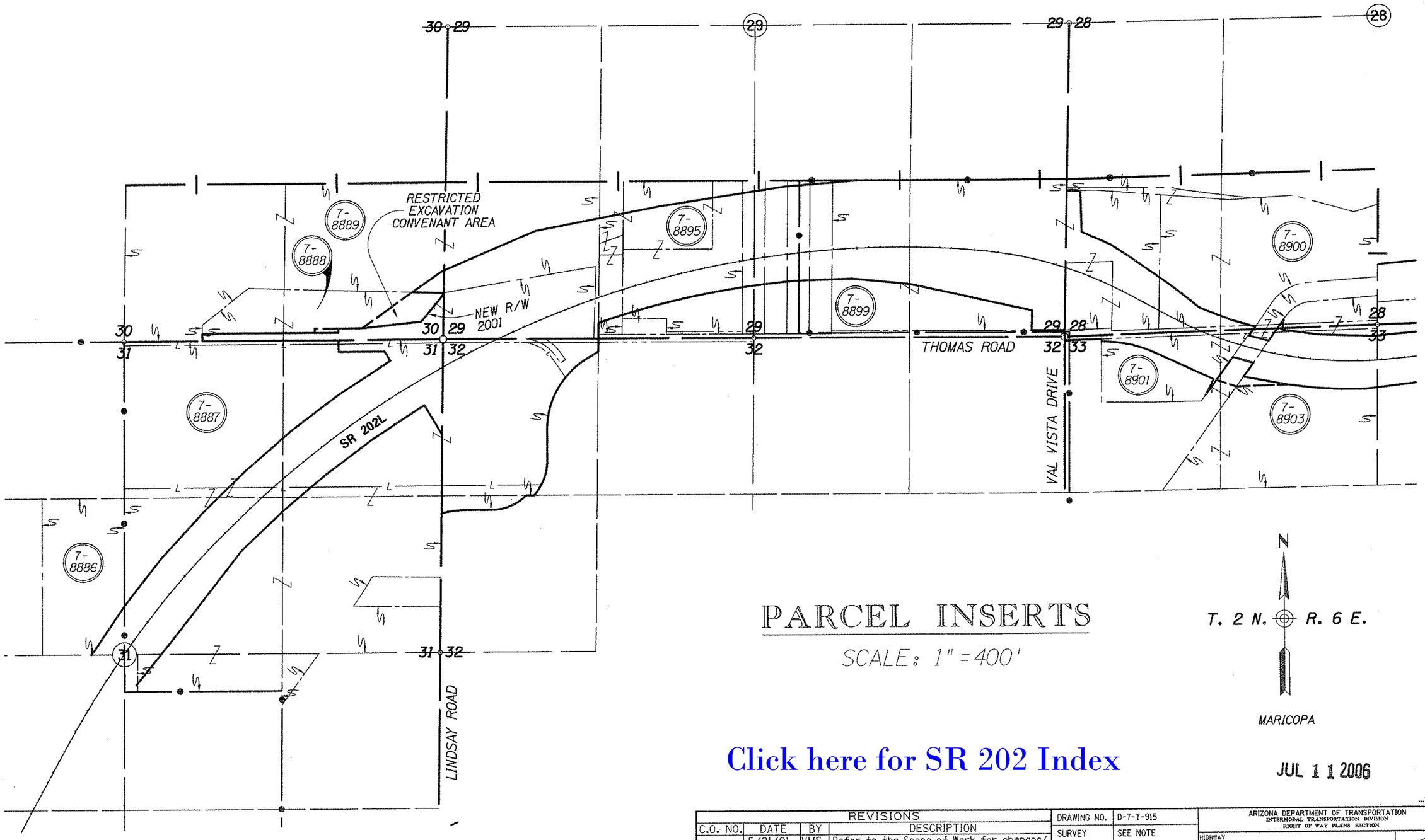

PARCEL INSERTS

SCALE: 1" = 400'

Click here for SR 202 Index

JUL 1 1 2006

...\2021rw17.s32

NOTE: FOR SURVEY INFORMATION SEE RAM 600-8-705/ 202L MA 017 H5379 01R, GILBERT RD. - US 60, DRAWING NUMBER D-7-T-905.

REVISIONS			
C.O. NO.	DATE	BY	DESCRIPTION
.	5/21/01	VMS	Refer to the Scope of Work for changes/
.	"	"	Amendments completed prior to the
.	"	"	Acceptance of plans.
9496	6/27/01	VMS	Added REC Area, Changed R/W Requirements
.	"	"	Through Parcel 7-8888.
9512	9/19/01	VMS	Changed R/W Requirements Through
	"	"	Parcel 7-8888.
9629	04/16/04	RED	Sheet has been Renumbered to Current Stds.

DRAWING NO.	D-7-T-915
SURVEY	SEE NOTE
DRAWN/DATE	RED 10/10/00
CHECKED	CJF 10/10/00

Stanley Consultants INC. A Stanley Group Company Engineering, Environmental and Construction Services - Worldwide

ARIZONA DEPARTMENT OF TRANSPORTATION
INTERMODAL TRANSPORTATION DIVISION
RIGHT OF WAY PLANS SECTION

HIGHWAY: RED MOUNTAIN FREEWAY

PROJECT NO.: RAM 600-8-803

TRACS NO.: 202L MA 000 H5400 01R

ROUTE: SR202L

SECTION: Gilbert Road - Higley Road

SHEET PAR-1

q:\16530\survey\gilbert - higley (red mtn)\dgn\2021rw17.s32

6/21/2006

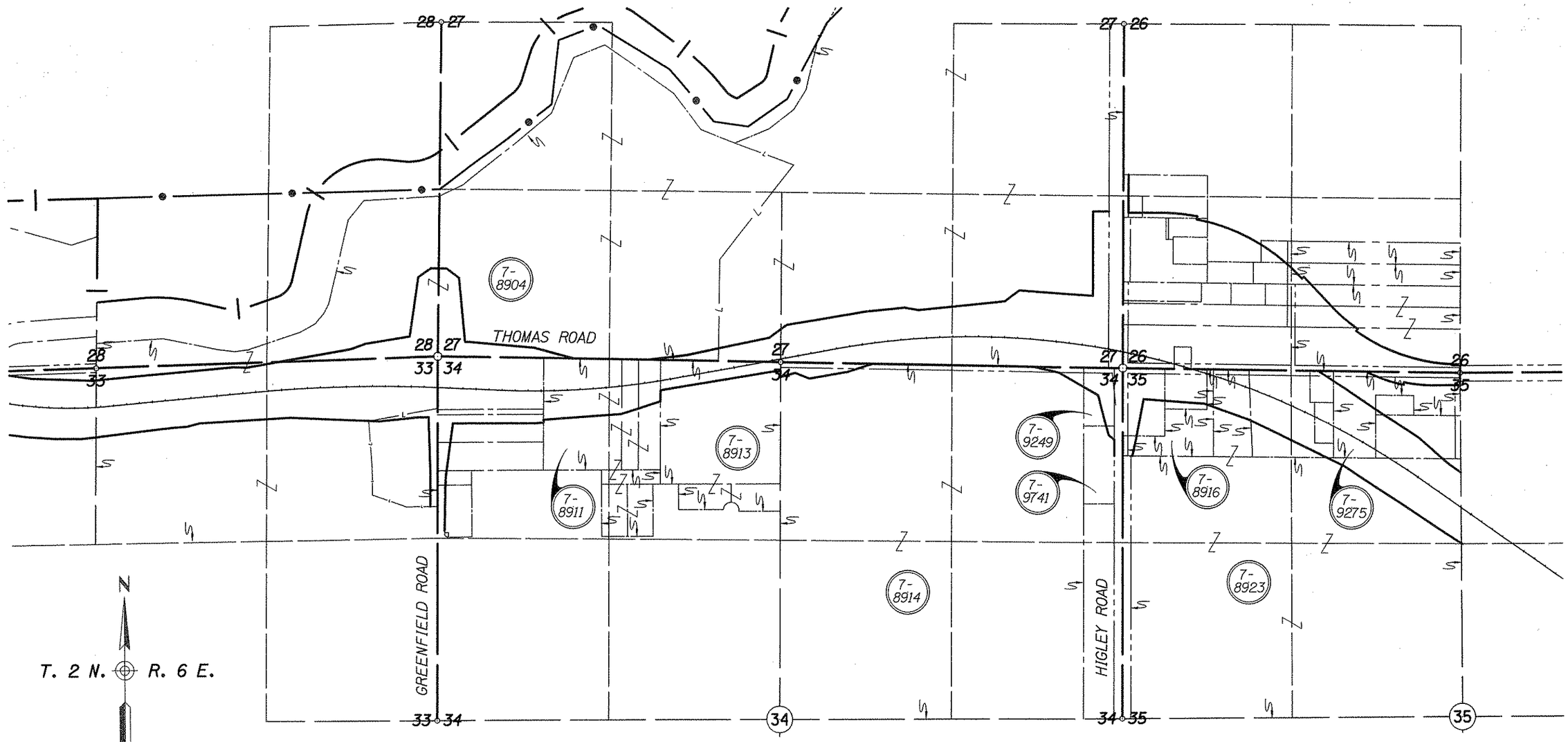

PARCEL INSERTS

SCALE: 1" = 400'

JUL 1 1 2006

...\2021rw17.s33

Click here for SR 202 Index

NOTE: FOR SURVEY INFORMATION SEE RAM 600-8-705/ 202L MA 017 H5379 01R, GILBERT RD. - US 60, DRAWING NUMBER D-7-T-905.

REVISIONS			
C.O. NO.	DATE	BY	DESCRIPTION
	5/21/01	VMS	Refer to the Scope of Work for changes/
	"	"	Amendments completed prior to the
	"	"	Acceptance of plans.
9629	04/16/04	RED	Sheet has been Renumbered to Current Stds.

DRAWING NO.	D-7-T-915
SURVEY	SEE NOTE
DRAWN/DATE	RED 10/10/00
CHECKED	CJF 10/10/00

Stanley Consultants INC. A Stanley Group Company Engineering, Environmental and Construction Services - Worldwide

ARIZONA DEPARTMENT OF TRANSPORTATION
INTERMODAL TRANSPORTATION DIVISION
RIGHT OF WAY PLANS SECTION

HIGHWAY: RED MOUNTAIN FREEWAY

PROJECT NO.: RAM 600-8-803

TRACS NO.: 202L MA 000 H5400 01R

ROUTE: SR202L

SECTION: Gilbert Road - Higley Road

SHEET PAR-2

q:\16530\survey\gilbert - higley (red mtn)\dgn\2021rw17.s33

6/21/2006

OWNERSHIP RECORD

PARCEL NUMBER	OWNER	DESCRIPTION	TOTAL AREA	AREA REQUIRED: GROSS INCLUDING EXISTING R/W	AREA REQUIRED: NET EXCLUDING EXISTING R/W	EASEMENT AREA	REMAINDER: LEFT	REMAINDER: RIGHT	SHEET NO.
7-8887	KASER CITRUS, INC.	PT. NE, SE, SEC. 31, T2N, R6E PT. NW, SEC. 32, T2N, R6E	8,733,815 S.F.	3,163,681 S.F.	3,095,033 S.F.		2,370,752 S.F.	3,199,382 S.F.	1
7-8887-L1	BLUE CIRCLE ATLANTIC INC.	PT. N1/2, NE, SEC. 31, T2N, R6E PT. NW, NW, SEC. 32, T2N, R6E	4,356,000 S.F.		2,023,668 S.F.		1,901,686 S.F.	430,646 S.F.	1

ACQUISITION RECORD

CHIEF R/W AGENT APPROVAL	INSTRUMENT: TYPE	INSTRUMENT: DATE	RECORDED: DATE	RECORDED: DOCUMENT

LINE NO	BEARING	DISTANCE
①	N30°45'37"W	290.53'
②	N31°09'12"W	91.56'
③	S89°47'38"W	387.78'
④	N0°12'22"W	100.00'
⑤	S89°58'43"E	209.65'
⑥	S89°55'29"E	68.29'
⑦	N0°06'31"W	236.50'
⑧	N0°54'55"E	12.66'

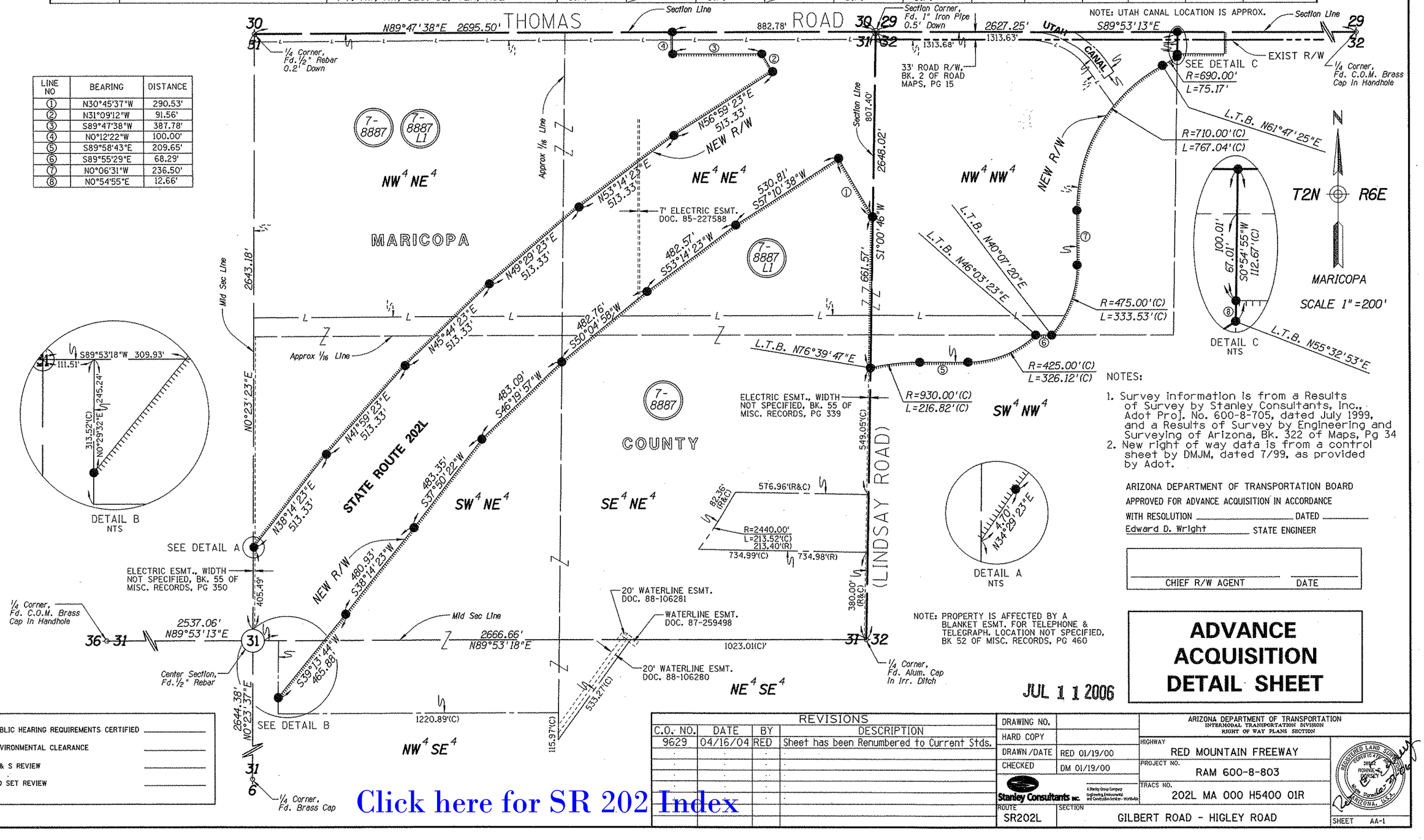

ARIZONA DEPARTMENT OF TRANSPORTATION BOARD
APPROVED FOR ADVANCE ACQUISITION IN ACCORDANCE
WITH RESOLUTION _____ DATED _____
Edward D. Wright STATE ENGINEER

CHIEF R/W AGENT _____ DATE _____

ADVANCE ACQUISITION DETAIL SHEET

JUL 1 1 2006

PUBLIC HEARING REQUIREMENTS CERTIFIED _____
ENVIRONMENTAL CLEARANCE _____
C & S REVIEW _____
BID SET REVIEW _____

REVISIONS			
C.O. NO.	DATE	BY	DESCRIPTION
9629	04/16/04	RED	Sheet has been Renumbered to Current Stds.

DRAWING NO.	
HARD COPY	
DRAWN/DATE	RED 01/19/00
CHECKED	DM 01/19/00
Stanley Consultants INC.	A Stanley Group Company Engineering Environmental and Construction Services - Worldwide
ROUTE	SR202L
SECTION	GILBERT ROAD - HIGLEY ROAD

ARIZONA DEPARTMENT OF TRANSPORTATION
INTERMODAL TRANSPORTATION DIVISION
RIGHT OF WAY PLANS SECTION

HIGHWAY	RED MOUNTAIN FREEWAY
PROJECT NO.	RAM 600-8-803
TRACS NO.	202L MA 000 H5400 01R
SHEET	AA-1

REGISTERED LAND SURVEYOR — RONALD E. DORSEY — 16 — ARIZONA, U.S.A.

Click here for SR 202 Index

6/21/2006 w:\85501\acad\ROW\Sheets - Index (red out)\dgn\3823-n17.mdl

RIGHT OF WAY MONUMENTATION SURVEY

THIS SURVEY SUPPLEMENTS THE RESULTS OF SURVEY AS SHOWN
ON PROJECT NO. RAM 600-8-705, 202L MA 017 H5379 01R
DATE: AUGUST 2001

R/W MONUMENTATION SET					
PT.	NORTHING	EASTING	DESCRIPTION	STATION	OFFSET
118	902680.53300	750017.47800	FD BC IN HH	845+39.99	543.33' RT
665	901673.17652	745636.51434	FD. AND STAMPED ADOT CAP	793+24.54	1156.92' RT
666	901909.67610	745636.06553	FD. AND STAMPED ADOT CAP	794+37.87	941.57' RT
668	902536.69128	746010.44574	FD. AND STAMPED ADOT CAP	800+78.00	497.03' RT
671	902688.42200	746076.42450	FD 1 1/2" AC ON 1/2" REBAR	801+96.22	374.76' RT
684	902133.39003	744599.93783	FD. AND STAMPED ADOT CAP	785+50.77	264.60' RT
685	901845.66784	744153.87147	FD. AND STAMPED ADOT CAP	780+00.79	264.66' RT
686	901556.86439	743767.26266	FD. AND STAMPED ADOT CAP	775+00.81	264.71' RT
687	901247.08628	743396.99959	FD. AND STAMPED ADOT CAP	770+00.83	259.77' RT
688	900913.52552	743047.55265	FD. AND STAMPED ADOT CAP	765+00.84	254.83' RT
689	900531.80767	742751.04176	FD. AND STAMPED ADOT CAP	760+00.85	289.89' RT
690	900154.07134	742453.36924	FD. AND STAMPED ADOT CAP	755+00.86	289.95' RT
691	899779.22948	742147.34181	FD. AND STAMPED ADOT CAP	750+00.85	250.01' RT
695	900036.91930	741747.52350	FD. AND STAMPED ADOT CAP	750+02.31	225.66' LT
696	900447.56495	742054.76031	FD. AND STAMPED ADOT CAP	755+00.79	205.05' LT
697	900850.74919	742372.48687	FD. AND STAMPED ADOT CAP	760+00.79	205.11' LT
698	901232.28986	742715.90265	FD. AND STAMPED ADOT CAP	765+00.78	205.17' LT
699	901590.55316	743083.53712	FD. AND STAMPED ADOT CAP	770+00.78	205.23' LT
723	901924.00494	743473.81599	FD. AND STAMPED ADOT CAP	775+00.76	205.29' LT
724	902231.21732	743885.06803	FD. AND STAMPED ADOT CAP	780+00.75	205.35' LT
725	902510.87477	744315.53220	FD. AND STAMPED ADOT CAP	785+00.73	205.40' LT
747	902575.76024	746074.62486	FD. AND STAMPED ADOT CAP	801+56.42	480.99' RT
750	902687.83818	743880.02671	FD. AND STAMPED ADOT CAP	782+39.44	586.84' LT
751	902587.83883	743880.38623	FD. AND STAMPED ADOT CAP	781+88.50	503.04' LT
752	902589.23299	744268.16372	FD. AND STAMPED ADOT CAP	785+00.69	296.96' LT
753	900443.68825	742052.09696	FD. AND STAMPED ADOT CAP	754+96.21	204.90' LT
758	901366.26532	745456.44401	FD. AND STAMPED ADOT CAP	789+68.71	1352.41' RT
759	901366.17546	745524.73414	FD. AND STAMPED ADOT CAP	790+42.56	1383.86' RT
761	901222.27176	744736.83456	FD. AND STAMPED ADOT CAP	781+43.22	1108.30' RT
762	901247.27514	745161.35742	FD. AND STAMPED ADOT CAP	785+86.21	1313.11' RT
763	901247.35297	744951.70744	FD. AND STAMPED ADOT CAP	783+71.76	1204.14' RT
780	901883.73385	744748.52881	FD. AND STAMPED ADOT CAP	785+50.80	555.13' RT
1249	902683.69781	742728.41415	FD. AND STAMPED ADOT CAP	774+08.06	1264.76' LT
1252	903075.70868	744771.71731	FD. AND STAMPED ADOT CAP	791+43.50	481.80' LT
1266	904000.25288	750049.26540	FD. AND STAMPED ADOT CAP	841+46.59	715.86' LT
1283	902735.53044	750018.80269	FD. AND STAMPED ADOT CAP	845+16.53	491.98' RT
1284	903900.81172	750046.87021	FD. AND STAMPED ADOT CAP	841+67.33	619.58' RT
1785	902656.80875	750328.45069	FD. AND STAMPED ADOT CAP	848+76.27	430.37' RT
2568	902647.50909	750017.17066	FD. AND STAMPED ADOT CAP	845+55.05	573.90' RT
2712	902901.93424	749744.83017	FD. AND STAMPED ADOT CAP	841+52.16	423.85' RT
2713	902736.09104	749740.83560	FD. AND STAMPED ADOT CAP	842+02.56	584.17' RT
2714	902839.64200	744579.05800	FD. AND STAMPED ADOT CAP	788+78.61	360.38' LT
2715	903027.49500	744740.21300	FD. AND STAMPED ADOT CAP	790+96.66	452.69' LT
3000	903254.20993	744752.66234	FD. AND STAMPED ADOT CAP	792+00.66	650.49' LT
3001	903591.62880	745552.03827	FD. AND STAMPED ADOT CAP	800+00.61	650.56' LT
3002	903795.28276	746615.08592	FD. AND STAMPED ADOT CAP	810+00.54	550.64' LT
3003	903956.11186	747674.17369	FD. AND STAMPED ADOT CAP	820+00.46	550.71' LT
3005	903553.84609	750168.53278	FD. AND STAMPED ADOT CAP	843+61.24	326.27' LT
3006	903447.73246	750408.53358	FD. AND STAMPED ADOT CAP	846+00.08	315.87' LT
3063	902787.83753	743879.66718	FD. AND STAMPED ADOT CAP	782+89.35	670.99' LT
3064	902788.55658	744079.66589	FD. AND STAMPED ADOT CAP	784+46.40	565.24' LT
3235	902748.69739	742728.18046	FD. AND STAMPED ADOT CAP	774+43.04	1315.28' LT
3237	902752.83776	743879.79365	FD. AND STAMPED ADOT CAP	782+71.99	641.50' LT
3431	903158.26460	747741.86100	FD. AND STAMPED ADOT CAP	820+00.00	250.00' RT
3432	903173.65600	748224.94600	FD. AND STAMPED ADOT CAP	825+00.00	260.00' RT
3433	903124.42400	748719.15900	FD. AND STAMPED ADOT CAP	829+99.99	310.00' RT
3450	902820.55962	746078.77908	FD. AND STAMPED ADOT CAP	802+41.68	250.00' RT
3501	903083.26722	744505.60337	FD. AND STAMPED ADOT CAP	789+25.65	609.87' LT
3510	904002.48501	748288.40435	FD. AND STAMPED ADOT CAP	825+74.34	567.80' LT
3515	903903.46811	750161.43644	FD. AND STAMPED ADOT CAP	842+58.45	655.42' LT
3564	902634.31347	750328.24133	FD. AND STAMPED ADOT CAP	848+86.61	450.35' RT

ALL STATIONING IS BASED OFF OF THE SURVEY ℄, UNLESS OTHERWISE NOTED.

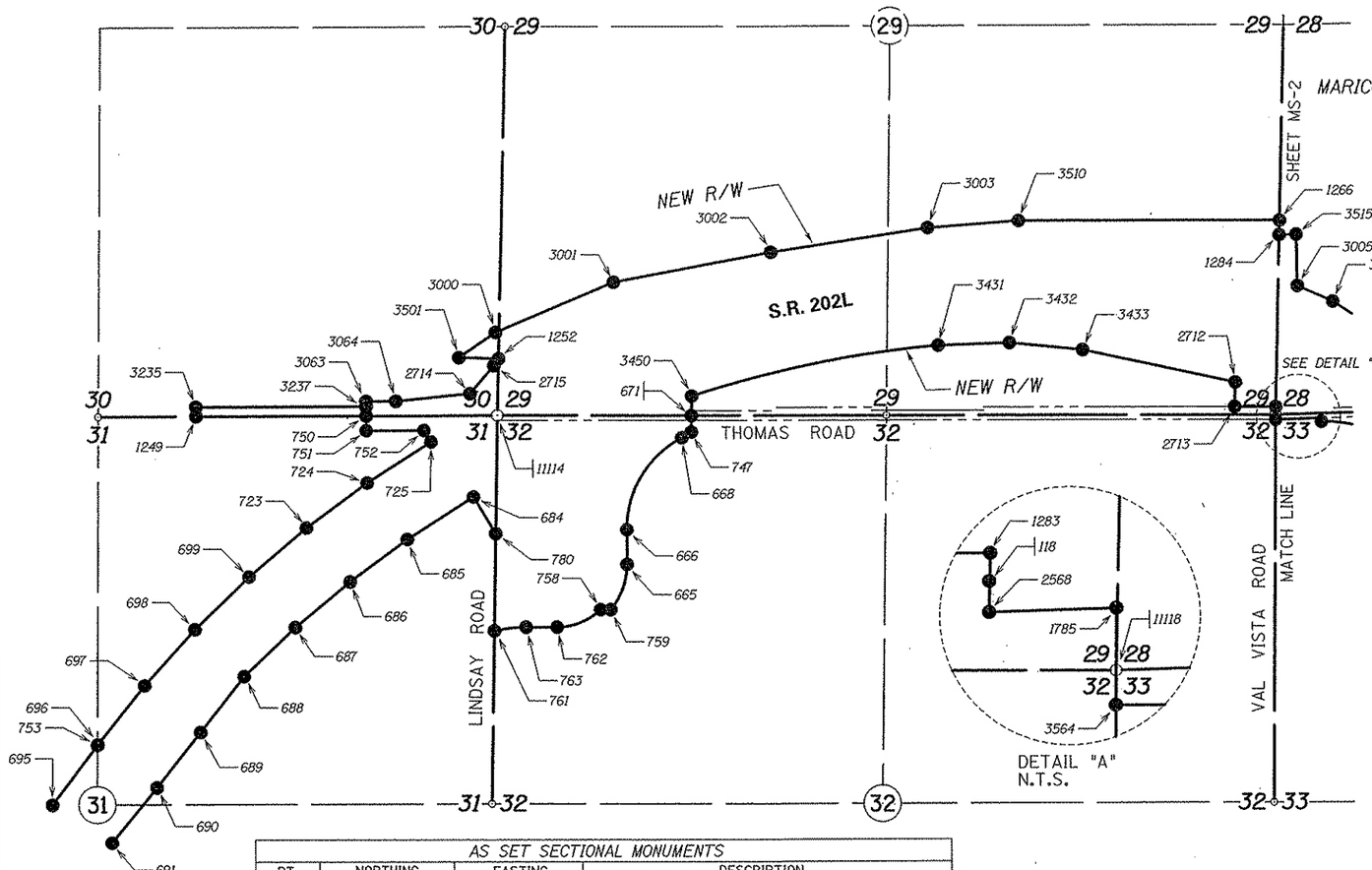

AS SET SECTIONAL MONUMENTS			
PT.	NORTHING	EASTING	DESCRIPTION
11114	902690.78032	744677.65660	FD. 3" B.C. IN H.H., 0.2' BELOW PVMT. MARKED 85' W.C. L.S. #33861
11118	902680.59463	750017.35359	FD. 3" B.C. IN H.H., 0.4' BELOW PVMT. L.S. #33861

LEGEND

302 Set Monument
300 Found Monument
301 Calculated position
Existing R/W monument

0 250 500 Scale

JUL 1 1 2006

...\202rw017.monsurvey01

CHANGE ORDER REVISIONS			
C.O. NO.	DATE	BY	DESCRIPTION OF REVISIONS
9629	06/26/06	RED	ADDED SECTIONAL MONUMENTS TABLE.

DRAWING NO.	D-7-T-915
SURVEY	AUG 2001
DRAWN/DATE	RES/ Oct 2003
ADOT REVIEW	

Stanley Consultants inc. — A Stanley Group Company — Engineering Environmental and Construction Services - Worldwide

ARIZONA DEPARTMENT OF TRANSPORTATION
INTERMODAL TRANSPORTATION DIVISION
RIGHT OF WAY PLANS SECTION

HIGHWAY NAME: RED MOUNTAIN FREEWAY
FEDERAL IDENTIFICATION NO.: RAM 600-8-803
TRACS NO. 202L MA 017 H5379 01R
ROUTE NO.: SR 202L
SECTION NAME: Gilbert Road - Higley Road

REGISTERED LAND SURVEYOR — 22628 — CHRIS J. FRANKS — Date Signed — ARIZONA, U.S.A.

SHEET MS-1

7/10/2006 q:\16530\survey\gilbert - higley fred mtn\monumentation survey\202rw017.monsurvey01 5x8.5@ RM

Click here for SR 202 Index

RIGHT OF WAY MONUMENTATION SURVEY

THIS SURVEY SUPPLEMENTS THE RESULTS OF SURVEY AS SHOWN ON PROJECT NO. RAM 600-8-705, 202L MA 017 H5379 01R

DATE: AUGUST 2001

R/W MONUMENTATION SET					
PT.	NORTHING	EASTING	DESCRIPTION	STATION	OFFSET
118	902680.53300	750017.47800	FD. AND STAMPED ADOT CAP	845+39.99	543.33' RT
1266	904000.25288	750049.26540	FD. AND STAMPED ADOT CAP	841+46.59	715.86' LT
1283	902735.53044	750018.80269	FD. AND STAMPED ADOT CAP	845+16.53	491.98' RT
1284	903900.81172	750046.87021	FD. AND STAMPED ADOT CAP	841+67.33	619.58' RT
1537	902734.36949	751819.50412	FD. AND STAMPED ADOT CAP	862+29.01	222.11' LT
1767	902728.32471	751617.17186	FD. AND STAMPED ADOT CAP	860+21.82	167.18' LT
1785	902656.80875	750328.45069	FD. AND STAMPED ADOT CAP	848+76.27	430.37' RT
2568	902647.50909	750017.17066	FD. AND STAMPED ADOT CAP	845+55.05	573.90' RT
2692	902726.39225	757927.78411	FD. AND STAMPED ADOT CAP	923+93.94	100.00' RT
3005	903553.84609	750168.53278	FD. AND STAMPED ADOT CAP	843+61.24	326.27' LT
3006	903447.73246	750408.53358	FD. AND STAMPED ADOT CAP	846+00.08	315.87' LT
3007	903326.94620	750592.81937	FD. AND STAMPED ADOT CAP	848+00.03	285.87' LT
3008	903094.21094	750926.26394	FD. AND STAMPED ADOT CAP	852+00.03	235.87' LT
3009	902913.14483	751159.39510	FD. AND STAMPED ADOT CAP	855+00.08	180.87' LT
3010	902810.11045	751423.21113	FD. AND STAMPED ADOT CAP	858+00.16	185.86' LT
3020	902807.60296	756914.61682	FD. AND STAMPED ADOT CAP	914+00.63	142.50' LT
3021	902840.81199	757205.42790	FD. AND STAMPED ADOT CAP	917+00.56	135.67' LT
3037	902374.22520	754150.96811	FD. AND STAMPED ADOT CAP	886+00.50	204.29' RT
3038	902345.23611	754837.65252	FD. AND STAMPED ADOT CAP	893+00.46	274.26' RT
3039	902373.32490	755133.25512	FD. AND STAMPED ADOT CAP	896+00.44	249.25' RT
3042	902325.44700	755403.53343	FD. AND STAMPED ADOT CAP	898+70.38	299.00' RT
3043	902324.56406	756033.61471	FD. AND STAMPED ADOT CAP	905+00.44	304.25' RT
3049	902676.89736	757927.39603	FD. AND STAMPED ADOT CAP	923+85.12	148.70' RT
3050	902705.79672	758039.54113	FD. AND STAMPED ADOT CAP	925+00.55	139.34' RT
3080	902536.24104	750780.55636	FD. AND STAMPED ADOT CAP	853+32.26	325.44' RT
3081	902345.93611	751198.50986	FD. AND STAMPED ADOT CAP	857+50.21	327.33' RT
3084	903513.73195	755360.36899	FD. AND STAMPED ADOT CAP	898+35.45	889.55' LT
3085	903442.12202	755457.19882	FD. AND STAMPED ADOT CAP	899+31.78	817.27' LT
3086	901922.21672	755346.92040	FD. AND STAMPED ADOT CAP	898+10.97	701.83' RT
3087	901812.67711	755342.16095	FD. AND STAMPED ADOT CAP	898+05.45	811.33' RT
3094	901685.84352	755225.62694	FD. AND STAMPED ADOT CAP	896+88.04	937.36' RT
3238	902573.67863	757002.23565	FD. AND STAMPED ADOT CAP	914+60.77	100.00' RT
3275	902728.05571	751608.16804	FD. AND STAMPED ADOT CAP	860+12.78	164.46' LT
3277	902628.25169	751744.46272	FD. AND STAMPED ADOT CAP	861+76.47	102.11' LT
3278	902444.34040	751612.94621	FD. AND STAMPED ADOT CAP	860+92.92	107.97' RT
3279	902328.25150	751528.15039	FD. AND STAMPED ADOT CAP	860+43.74	242.08' RT
3281	902674.86531	751569.46777	FD. AND STAMPED ADOT CAP	859+89.50	102.58' LT
3284	902175.86995	751206.40869	FD. AND STAMPED ADOT CAP	858+08.76	484.35' RT
3313	902351.16928	756100.92791	FD. AND STAMPED ADOT CAP	905+67.93	278.11' RT
3314	902392.96683	756696.81503	FD. AND STAMPED ADOT CAP	911+49.22	251.24' RT
3315	902489.19634	757001.57323	FD. AND STAMPED ADOT CAP	914+50.22	183.79' RT
3483	902307.98571	751275.62137	FD. AND STAMPED ADOT CAP	858+27.78	336.75' RT
3515	903903.46811	750161.43644	FD. AND STAMPED ADOT CAP	842+58.45	655.42' LT
3517	902750.20090	751632.83938	FD. AND STAMPED ADOT CAP	860+31.49	192.49' LT
3527	902329.27361	756100.75642	FD. AND STAMPED ADOT CAP	905+67.61	300.01' RT
3547	901502.96046	755334.24202	FD. AND STAMPED ADOT CAP	897+95.38	1120.99' RT
3564	902634.31347	750328.24133	FD. AND STAMPED ADOT CAP	848+86.61	450.35' RT
3632	902259.19815	751904.25496	FD. AND STAMPED ADOT CAP	864+00.43	229.19' RT
3633	902231.39910	752116.30180	FD. AND STAMPED ADOT CAP	866+00.33	229.22' RT
3634	902216.58637	752329.80579	FD. AND STAMPED ADOT CAP	868+00.37	229.24' RT
3635	902214.82988	752544.48377	FD. AND STAMPED ADOT CAP	870+01.04	229.29' RT
3636	902300.06209	753254.05251	FD. AND STAMPED ADOT CAP	877+00.53	199.30' RT
3637	902306.05595	753353.37482	FD. AND STAMPED ADOT CAP	878+00.00	202.06' RT
3638	902332.01243	753451.47462	FD. AND STAMPED ADOT CAP	879+00.00	184.83' RT
3640	902809.09938	751873.00906	FD. AND STAMPED ADOT CAP	862+69.26	306.24' LT
3641	902723.31600	751860.42700	FD. AND STAMPED ADOT CAP	862+74.39	219.66' LT
3642	902679.26874	752160.75104	FD. AND STAMPED ADOT CAP	865+99.95	220.85' LT
3643	902663.36651	752628.20490	FD. AND STAMPED ADOT CAP	871+01.55	215.79' LT
3644	902762.39631	753715.03420	FD. AND STAMPED ADOT CAP	882+00.38	220.71' LT
3645	902759.28013	753815.61979	FD. AND STAMPED ADOT CAP	883+00.30	208.76' LT
3646	902895.40990	754618.76872	FD. AND STAMPED ADOT CAP	891+00.00	282.89' LT
3647	902936.06429	754733.69396	FD. AND STAMPED ADOT CAP	892+12.68	319.16' LT
3648	902990.33318	755074.97276	FD. AND STAMPED ADOT CAP	895+46.43	368.15' LT
3649	903447.32380	755142.19815	FD. AND STAMPED ADOT CAP	896+16.82	824.66' LT
3650	903515.70671	755240.88746	FD. AND STAMPED ADOT CAP	897+15.98	892.36' LT
3661	902373.89882	755216.05900	FD. AND STAMPED ADOT CAP	896+83.24	249.25' RT
3662	901927.48800	755227.56358	FD. AND STAMPED ADOT CAP	896+91.65	695.73' RT
3664	902948.83999	755501.29007	FD. AND STAMPED ADOT CAP	899+72.45	323.70' LT
3665	902899.42200	756032.61500	FD. AND STAMPED ADOT CAP	905+03.42	270.60' LT
3666	902818.61166	756334.71588	FD. AND STAMPED ADOT CAP	908+04.95	187.70' LT
3676	902662.96800	758147.86100	FD. AND STAMPED ADOT CAP	925+99.99	200.00' RT
3677	902714.09300	758443.47600	FD. AND STAMPED ADOT CAP	928+99.99	200.00' RT
3679	902971.77485	757840.74542	FD. AND STAMPED ADOT CAP	923+49.99	156.63' LT
3680	903070.40200	757976.59600	FD. AND STAMPED ADOT CAP	925+00.66	230.66' LT

ALL STATIONING IS BASED OFF OF THE SURVEY ℄, UNLESS OTHERWISE NOTED.

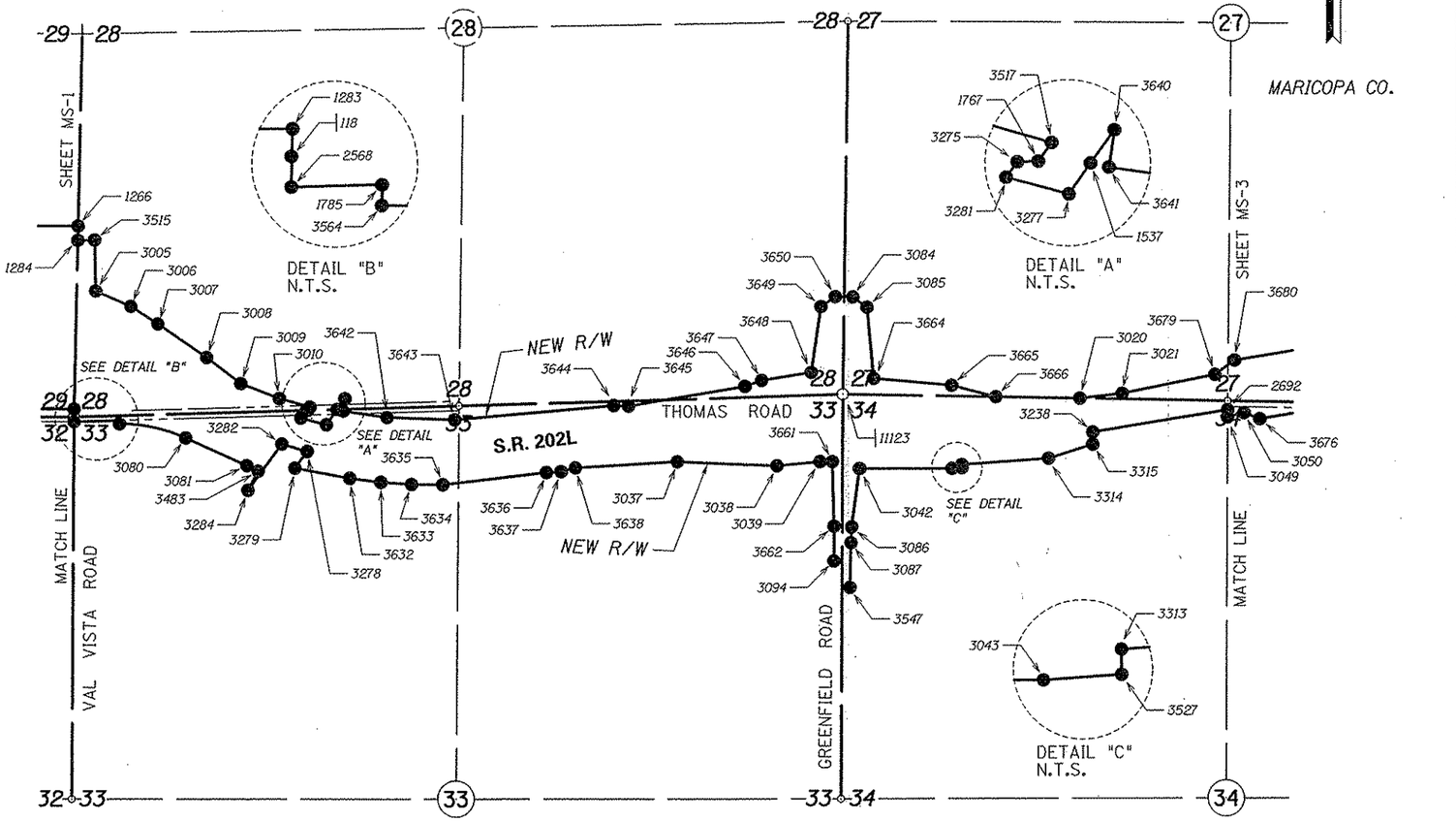

AS SET SECTIONAL MONUMENTS			
PT.	NORTHING	EASTING	DESCRIPTION
11123	902838.60446	755289.74707	FD. 3" B.C. IN H.H., 0.5' BELOW CONC. L.S. #33861

LEGEND

302 Set Monument
300 Found Monument
301 Calculated position
Existing R/W monument

0 250 500
Scale

JUL 1 1 2006

...\202r-w017.monsur-veg02

Click here for SR 202 Index

CHANGE ORDER REVISIONS			
C.O. NO.	DATE	BY	DESCRIPTION OF REVISIONS
9629	06/26/06	RED	ADDED SECTIONAL MONUMENTS TABLE.

DRAWING NO.	D-7-T-915
SURVEY	AUG 2001
DRAWN/DATE	RES/ Oct 2003
ADOT REVIEW	

Stanley Consultants inc. — A Stanley Group Company — Engineering Environmental and Construction Services - Worldwide

ROUTE NO.: SR 202L
SECTION NAME: Gilbert Road - Higley Road

ARIZONA DEPARTMENT OF TRANSPORTATION
INTERMODAL TRANSPORTATION DIVISION
RIGHT OF WAY PLANS SECTION

HIGHWAY NAME: RED MOUNTAIN FREEWAY
FEDERAL IDENTIFICATION NO.: RAM 600-8-803
TRACS NO.: 202L MA 017 H5379 01R

REGISTERED LAND SURVEYOR — CHRIS J. FRANKS — 33575 — ARIZONA, U.S.A.

SHEET MS-2

7/10/2006 c:\16538\survey\gilbert - higley (red mtn)\monumentation survey\202r-m017.monsur-veg02 5:02:58 AM

RIGHT OF WAY MONUMENTATION SURVEY

THIS SURVEY SUPPLEMENTS THE RESULTS OF SURVEY AS SHOWN
ON PROJECT NO. RAM 600-8-705, 202L MA 017 H5379 01R
DATE: AUGUST 2001

R/W MONUMENTATION SET					
PT.	NORTHING	EASTING	DESCRIPTION	STATION	OFFSET
1395	902064.03725	760622.59336	FD. AND STAMPED ADOT CAP	953+23.96	791.75' RT
2645	902599.17790	762723.34960	FD. AND STAMPED ADOT CAP	970+98.56	533.55' LT
2646	902618.72060	762727.60180	FD. AND STAMPED ADOT CAP	970+92.48	552.41' LT
2647	902593.76720	762959.82730	FD. AND STAMPED ADOT CAP	972+81.58	656.61' LT
2651	902593.79916	763160.20558	FD. AND STAMPED ADOT CAP	974+28.76	769.59' LT
2657	902064.90587	760492.59626	FD. AND STAMPED ADOT CAP	951+76.47	820.72' RT
2662	902702.97580	762439.53583	FD. AND STAMPED ADOT CAP	968+25.34	1479.57' LT
2663	902709.80116	762070.15638	FD. AND STAMPED ADOT CAP	965+15.86	315.23' LT
2692	902726.39225	757927.78411	FD. AND STAMPED ADOT CAP	923+93.94	100.00' RT
3021	902840.81199	757205.42790	FD. AND STAMPED ADOT CAP	917+00.56	135.67' LT
3025	903223.05244	759403.46851	FD. AND STAMPED ADOT CAP	939+00.42	220.75' LT
3049	902676.89736	757927.39603	FD. AND STAMPED ADOT CAP	923+85.12	148.70' RT
3050	902705.79672	758039.54113	FD. AND STAMPED ADOT CAP	925+00.55	139.34' RT
3054	902750.70980	759884.43674	FD. AND STAMPED ADOT CAP	944+00.31	232.70' RT
3055	902705.14012	760072.26470	FD. AND STAMPED ADOT CAP	946+00.36	259.20' RT
3056	902529.94434	760370.42774	FD. AND STAMPED ADOT CAP	949+40.31	388.69' RT
3057	902497.82559	760721.27060	FD. AND STAMPED ADOT CAP	953+14.21	346.97' RT
3058	902462.15811	761190.71692	FD. AND STAMPED ADOT CAP	958+00.17	249.14' RT
3107	902195.07452	760660.82859	FD. AND STAMPED ADOT CAP	953+30.07	655.36' RT
3111	902063.91057	760632.01379	FD. AND STAMPED ADOT CAP	953+34.60	789.59' RT
3115	903938.71337	760461.99898	FD. AND STAMPED ADOT CAP	948+05.82	1016.00' LT
3116	903939.31738	760338.99978	FD. AND STAMPED ADOT CAP	947+02.24	998.86' LT
3117	902223.15809	760450.56377	FD. AND STAMPED ADOT CAP	950+91.07	674.78' RT
3118	902188.08941	760493.41936	FD. AND STAMPED ADOT CAP	951+46.97	700.22' RT
3119	903926.83160	760853.73917	FD. AND STAMPED ADOT CAP	951+33.47	1075.41' LT
3120	903897.44605	761144.08607	FD. AND STAMPED ADOT CAP	953+76.40	1113.64' LT
3121	903872.92890	761139.19634	FD. AND STAMPED ADOT CAP	953+77.59	1088.68' LT
3123	903431.20791	761963.57854	FD. AND STAMPED ADOT CAP	961+61.94	930.23' LT
3124	903210.31802	762166.57502	FD. AND STAMPED ADOT CAP	964+00.18	808.89' LT
3125	903025.85929	762375.16990	FD. AND STAMPED ADOT CAP	966+36.62	734.24' LT
3126	903009.58814	762363.54021	FD. AND STAMPED ADOT CAP	966+34.01	714.46' LT
3127	902754.64820	763158.95947	FD. AND STAMPED ADOT CAP	973+48.07	901.22' LT
3141	903744.03457	760338.03911	FD. AND STAMPED ADOT CAP	947+24.57	805.29' LT
3146	902336.75756	761537.08110	FD. AND STAMPED ADOT CAP	961+85.15	244.13' RT
3147	901979.58532	762265.02015	FD. AND STAMPED ADOT CAP	970+32.01	234.12' RT
3148	901367.52474	763172.02386	FD. AND STAMPED ADOT CAP	981+44.33	222.12' RT
3463	902190.43210	762840.56030	FD. AND STAMPED ADOT CAP	973+99.96	255.88' LT
3465	901990.30180	763070.36190	FD. AND STAMPED ADOT CAP	976+99.94	225.88' LT
3466	901925.64240	763161.02090	FD. AND STAMPED ADOT CAP	978+11.30	225.88' LT
3488	903527.99454	761866.19619	FD. AND STAMPED ADOT CAP	960+53.63	983.86' LT
3489	903513.18576	761852.75372	FD. AND STAMPED ADOT CAP	960+47.51	965.18' LT
3542	902754.66254	763160.62998	FD. AND STAMPED ADOT CAP	973+49.26	902.17' LT
3549	903927.98570	760611.91558	FD. AND STAMPED ADOT CAP	949+32.80	1030.03' LT
3669	903171.56900	758574.59500	FD. AND STAMPED ADOT CAP	931+00.83	230.69' LT
3670	903202.06200	758884.23100	FD. AND STAMPED ADOT CAP	934+00.05	224.63' LT
3671	903182.23610	758989.00959	FD. AND STAMPED ADOT CAP	934+99.19	196.20' LT
3672	903250.02011	759658.49915	FD. AND STAMPED ADOT CAP	941+44.88	252.09' LT
3673	903332.73300	759770.12900	FD. AND STAMPED ADOT CAP	942+47.18	340.00' LT
3674	903290.76079	760334.29178	FD. AND STAMPED ADOT CAP	947+80.48	356.19' LT
3676	902662.96800	758147.86100	FD. AND STAMPED ADOT CAP	925+99.99	200.00' RT
3677	902714.09300	758443.47600	FD. AND STAMPED ADOT CAP	928+99.99	200.00' RT
3678	902774.81891	758631.81574	FD. AND STAMPED ADOT CAP	931+00.62	170.16' RT
3679	902971.77485	757840.74542	FD. AND STAMPED ADOT CAP	923+49.99	156.63' LT
3680	903070.40200	757976.59600	FD. AND STAMPED ADOT CAP	925+00.66	230.66' LT

ALL STATIONING IS BASED OFF OF THE SURVEY ℄, UNLESS OTHERWISE NOTED.

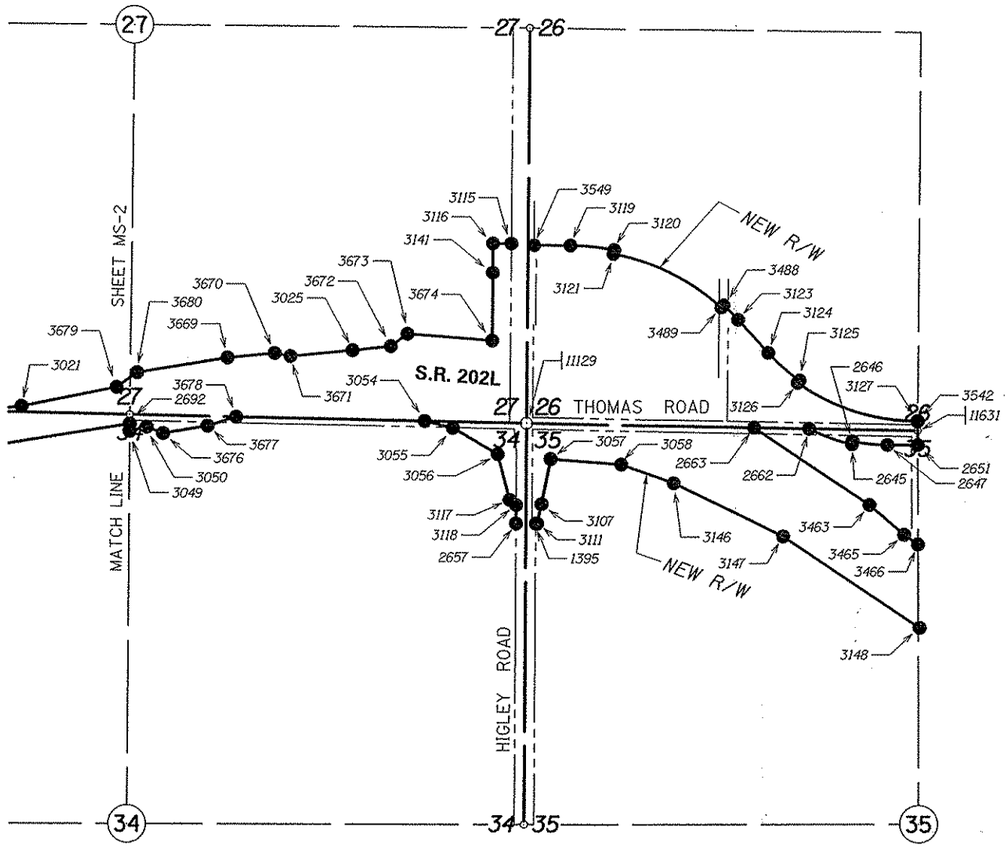

AS SET SECTIONAL MONUMENTS			
PT.	NORTHING	EASTING	DESCRIPTION
11129	902737.86317	760562.12308	FD. 3" B.C. IN H.H., 0.5' BELOW PVMT. L.S. #33861
11631	902689.80832	763160.10314	FD. C.O.M. 3" B.C. IN H.H., 0.6' BELOW PVMT. L.S. #33861

LEGEND

302 Set Monument
300 Found Monument
301 Calculated position
Existing R/W monument
0 250 500 Scale

JUL 1 1 2006

...\202r-w017.monsurvey03

CHANGE ORDER REVISIONS			
C.O. NO.	DATE	BY	DESCRIPTION OF REVISIONS
9629	06/26/06	RED	ADDED SECTIONAL MONUMENTS TABLE.

DRAWING NO.	D-7-T-915
SURVEY	AUG 2001
DRAWN/DATE	RES/ Oct 2003
ADOT REVIEW	
ROUTE NO.:	SR 202L
SECTION NAME:	Gilbert Road - Higley Road

Stanley Consultants INC. A Stanley Group Company Engineering Environmental and Construction Services - Worldwide

ARIZONA DEPARTMENT OF TRANSPORTATION
INTERMODAL TRANSPORTATION DIVISION
RIGHT OF WAY PLANS SECTION

HIGHWAY NAME: RED MOUNTAIN FREEWAY
FEDERAL IDENTIFICATION NO.: RAM 600-8-803
TRACS NO. 202L MA 017 H5379 01R

REGISTERED LAND SURVEYOR — CERTIFICATE NO. 25258 — CHRIS J. FRANKS — Date Signed 6/12/06 — ARIZONA, U.S.A.

SHEET MS-3

T.2N. R.6E.

MARICOPA CO.

Click here for SR 202 Index

7/10/2006 at 16538\survey\gilbert - higley trad mtn\monumentation survey\202r-w017.monsurvey03

5.02.50 AM