RIGHT OF WAY PLANS OF THE

SANTAN FREEWAY

40th Street - 56th Street (I-10 TI)

202L MA 000 H4608 01R

RAM 600-6-702

Click here for SR 202 Index

ARIZONA DEPARTMENT OF TRANSPORTATION
INTERMODAL TRANSPORTATION DIVISION

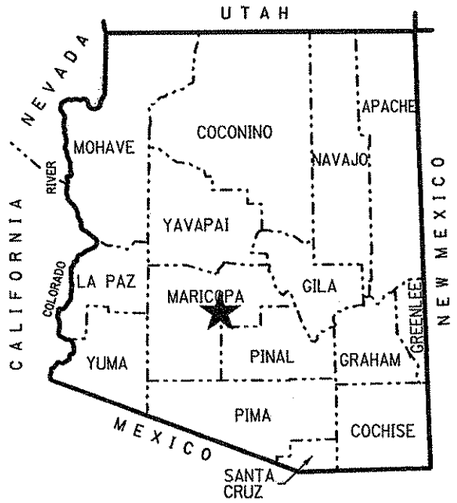

★ PROJECT LOCATION

COUNTY NAME: MARICOPA
LENGTH OF PROJECT: 2.5 MILES
ADOT DISTRICT: E (PHOENIX)
DRAWING NUMBER: D-7-T-906

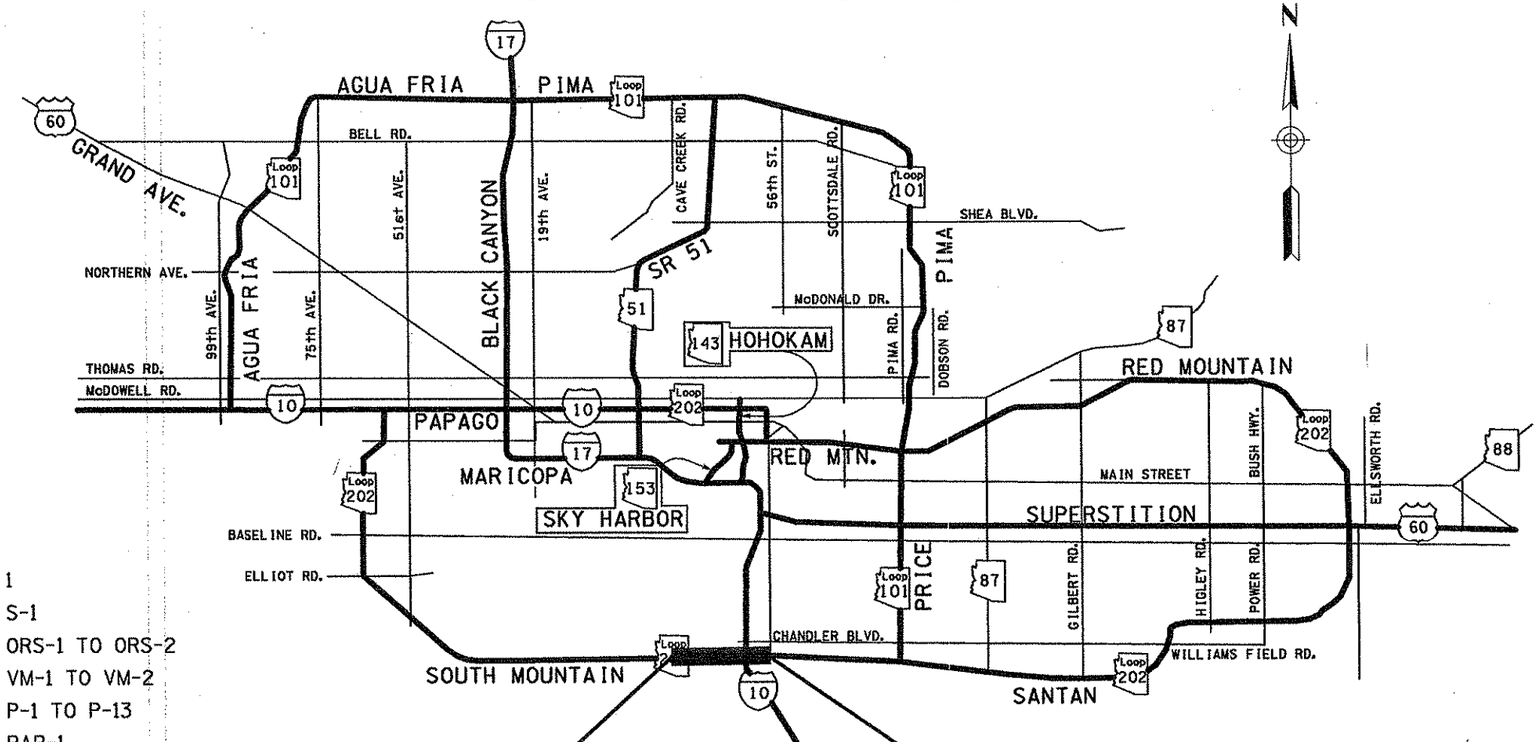

SHEET INDEX

COVER SHEET	1
STANDARD ABBREVIATIONS & SYMBOLS	S-1
OWNERSHIP RECORD SHEET	ORS-1 TO ORS-2
VICINITY MAP SHEET	VM-1 TO VM-2
PLAN SHEET	P-1 TO P-13
PARCEL INSERT SHEET	PAR-1
BIA SHEET	BIA-1
RESULTS OF SURVEY	RS-1 TO RS-3
RIGHT OF WAY MONUMENTATION SURVEY	MS-18 TO MS-19
TOTAL SHEETS	26

P.O.C. 1892+50.00 M.P. ---

202L MA 000 H4608 01R
RAM 600-6-702

M.P. --- P.O.C. 2028+49.24 BK

202L MA 000 H0874 01R
RAM 600-7-701

APPROVED IN ACCORDANCE WITH
ARIZONA DEPARTMENT OF TRANSPORTATION BOARD
RESOLUTION 2000-05-A-047 DATED 5-19-00

202lrw000_cvr.dgn

Professional Land Surveyor AZ No. 19817
Digitally signed by Jim D Crume
Date: 2006.01.30 13:34:34 -07'00'

HUBBARD ENGINEERING 480-892-3313 Gilbert, AZ
jcrume@hubbardengineering.com

ELECTRONIC SEAL
"Digitally signed per ASBPTR Substantive Statement dated 6-17-02"

RIGHT OF WAY - STANDARD ABBREVIATIONS & SYMBOLS

A	
Acres	Ac.
Ahead	Ahd.
And Husband	et vir
And Others	et al
And Wife	et ux
Approximate	Approx.
Avenue	Ave.
B	
Back	Bk.
Book	Bk.
Boulevard	Blvd.
Brass Cap	B.C.
Bureau of Indian Affairs	B.I.A.
Bureau of Land Management	B.L.M.
Bureau of Reclamation	B.O.R.
C	
Calculated	(C)
Center	Ctr.
Centerline	℄
Construction	Constr.
Corner	Cor.
County	Co.
Curve Information	
Curve to Spiral	C.S.
Degree of Curve	D
Delta	Δ
Length of Curve	L
Point of Compound Curve	P.C.C.
Point of Curvature	P.C.
Point of Intersection	P.I.
Point of Reverse Curve	P.R.C.
Point of Reverse Spiral	P.R.S.
Point of Tangent	P.T.
Point on Curve	P.O.C.
Point on Tangent	P.O.T.
Point on Semi-Tangent	P.O.S.T.
Radius	R
Spiral rate of change	a
Spiral to Curve	S.C.
Spiral to Tangent	S.T.
Tangent Length	T
Tangent to Spiral	T.S.

D	
Degrees	°
Department	Dept.
Docket	Dkt.
Drainage Easement	DE
Drive	Dr.
E	
Easement	Esmt.
East	E.
Electrical	Elec.
Equation	Equa.
Existing	Exist.
F	
Federal	Fed.
Feet	'
Flowage Easement	FE
Found	Fd.
H	
Highway	Hwy.
Highway Easment Deed	HED
Homestead Entry Survey	HES
I	
Inch	In. or "
Irrigation	Irr.
J	
Junction	Jct.
L	
Lane	Ln.
Left	Lt.
Local Tangent Bearing	L.T.B.
M	
Measured	(M)
Mile Post	M.P.
Mineral Survey	M.S.
Minutes	'
Miscellaneous	Misc.
Monument	Mon.
N	
North	N.
Not to Scale	N.T.S.
Number	No.
P	
Page	Pg.

Parcel	Par.
Parkway	Pkwy.
Place	Pl.
Ponding Easement	PE
Public Utility Easement	PUE
Q	
Quit Claim Deed	Q.C.D.
R	
Railroad	R.R.
Range	R
Record	(R)
Right	Rt.
Right of Way	R/W
Road	Rd.
S	
Seconds	"
Section	Sec.
Sheet	Sht.
Slope Easement	SE
South	S.
Special Warranty Deed	S.W.D.
Square	Sq.
Square Feet	S.F.
State Route	S.R.
Station	Sta.
Street	St.
Subdivision	Subd.
T	
Telegraph	Tlg.
Telephone	Tel.
Township	T
Temporary	Temp.
Temporary Construction Easement	TCE
Traffic Interchange	T.I.
U	
United States General Land Office	U.S.G.L.O.
W	
West	W.
Warranty Deed	W.D.

Boundary Lines
- City Limit Line
- County Line
- Forest-City Limit Line
- Forest-Reservation Line
- Land Grant Boundary Line
- National-State Boundary Line

Centerlines
- Exist. Centerline w/ticks
- Exist. Centerline wo/ticks
- New Constr. Centerline
- New Survey Centerline
- Railroad Centerline
- Centerline on Results of Survey

Control Lines
- Exist. Access Control Line
- New Access Control Line

Easement Lines
- Exist. Easement Line
- Exist. Drainage Easement Line
- New Perpetual Easement Line
- TCE Line

Misc. Lines
- Ditch-River Line
- Meander Line
- Mining Claim Line

Property Lines
- Lease Property Line
- Property Line
- Subdivision Property/Road Line
- Additional area to be acquired

Public Land Survey Lines
- Mid Section Line
- Section Line
- Sixteenth (1/16) Line
- Township-Range Line

R/W Lines
- Exist. ADOT R/W Line
- Exist. Non-ADOT R/W Line
- New R/W Line
- Railroad R/W Line
- Railroad-Highway R/W Line

Topographic Features
- Cut Slope Limit Line
- Exist. Fence Line
- Exist. Topo Line
- Fill Slope Limit Line
- New Fence Line

Break Line

Data Circle

Data Hex

Data Square

Dimension Arrow

Dimension Tie

Exist. R/W Monument

New R/W Monument

PC - PT Circle

Property Anchor Bar

Property-Lease & Unpatented Mining Claim Anchor Bar

Property Limit Arrow

Property-Lease & Unpatented Mining Claim Limit Arrow

Parcel Bubble 7-8858

NGS Control Pt or Angle Point

N

North Arrow

31 | 32 / 6 | 5 — Found or Set Section Corner

4 o 3 — Found or Set Quarter Corner

3 — Found or Set Center Quarter Corner

31 | 32 / 6 | 5 — Unfound Section Corner

4 / 9 — Unfound Quarter Corner

3 — Unfound Center Quarter Corner

MP 115 — Mile Post Marker

Click here for SR 202 Index

2021rw000_std.dgn

CHANGE ORDER REVISIONS			
C.O. NO.	DATE	BY	DESCRIPTION OF REVISIONS
9637	8-23-04	JDC	ADDED THIS SHEET

DRAWING NO.	D-7-T-906
SURVEY	SEE ATTACHED SURVEY
DRAWN/DATE	JDC AUG 99
ADOT REVIEW	BG AUG 99

HUBBARD ENGINEERING 480-892-3313 Gilbert, AZ jcrume@hubbardengineering.com

ARIZONA DEPARTMENT OF TRANSPORTATION
INTERMODAL TRANSPORTATION DIVISION
RIGHT OF WAY PLANS SECTION

HIGHWAY NAME: SANTAN FREEWAY

FEDERAL IDENTIFICATION NO.: RAM 600-6-702

TRACS NO. 202L MA 000 H4608 01R

ROUTE NO.: 202L

SECTION NAME: 40th Street - 56th Street (I-10 TI)

Professional Land Surveyor AZ No. 19817

Digitally signed by Jim D Crume
Date: 2006.01.30 13:34:47 -07'00'

ELECTRONIC SEAL
"Digitally signed per ASBTR Substantive Statement dated 6-17-02"

SHEET S-1

OWNERSHIP RECORD / ACQUISITION RECORD

	PARCEL NUMBER	OWNER	DESCRIPTION	TOTAL AREA	AREA REQUIRED: GROSS INCLUDING EXISTING R/W	AREA REQUIRED: NET EXCLUDING EXISTING R/W	NEW EASEMENTS	EXISTING EASEMENTS	REMAINDER: LEFT	REMAINDER: RIGHT	SHEET NO.	CHIEF R/W AGENT APPROVAL	INSTRUMENT: TYPE	INSTRUMENT: DATE	RECORDED: DATE	RECORDED: DOCUMENT
**	7-4226	Amcor Investments Corp.	Pt. Sec. 35 & 36 T.1S., R.3E.	5607043 SF		2600096 SF	794 SF TCE		3006947 SF		P-1, P-2		F.O.C.	1-26-88	3-31-88	88-148501
**	7-5806	Frederick R. Sacher, Trustee, et al	Lot 1 Sacher Business Park and Lots 19-28 Park Ten Bus. Center Amended	1256270 SF		1133431 SF				122839 SF	P-5, P-8,9		W.D.	11-8-88	11-23-88	88-573914
**	7-5807	Gentry Construction Co. Inc.	Lots 4,5,&6 Park Ten Bus Park Amended	425199 SF		425199 SF					P-5, P-8		W.D.	10-6-88	11-3-88	88-543550
**	7-7056	Bill's Pecos Partners Ltd.	Pt. Lots 1-9 Pecos Industrial Park	422532 SF		278784 SF			143748 SF		P-9		S.W.D.	5-6-91	6-26-91	91-294360
**	7-7309	Wimpey Commercial Inc.	Pt. Lot 8A&8B Park Ten Bus. Park Amended	327571 SF		163785 SF				163786 SF	P-7, P-8		S.W.D.	1-8-93	2-24-93	93-0106827
*	7-8057	Jung-Te Lin, et ux	Pt. SE4 Sec 32, T.1S., R.4E.	149499 SF	118550 SF	105669 SF	2637 SF PUE		30949 SF		P-5		F.O.C.	8-7-00	9-1-00	00-0677395
*	7-8058	Consolidated Freightways Corporation of Delaware	Pt. E2 Sec 32, T.1S., R.4E.	154338 SF	154338 SF	144228 SF					P-5		W.D.	5-11-00	6-1-00	00-0419543
*	7-8059	Snavely-Warwick, Inc.	Pt. SE4 Sec 32, T.1S., R.4E.	238941 SF		147099 SF	3575 SF PUE		91842 SF		P-5		F.O.C.	8-22-01	9-17-01	01-0852535
	7-8060	Miller Land, Cattle & Wine #4, L.L.C.	Pt. SE4 Sec 32, T.1S., R.4E.	387430 SF	71875 SF	70210 SF	9135 SF TCE		315555 SF		P-5		W.D.	9-13-00	11-14-00	00-0871152
*	7-8078	Fairview Investments II	Pt. SE4 Sec 32, T.1S., R.4E.	406337 SF	322636 SF	318197 SF				83701 SF	P-5		F.O.C.	10-1-02	10-23-02	02-1105108
*	7-8079	Edward Kendler Trustee	Pt. NE4SE4 Sec 32, T.1S., R.4E.	496760 SF	376643 SF	360635 SF				120117 SF	P-5		F.O.C.	7-9-02	7-30-02	02-0767853
	7-8124	Gila River Indian Community	Pt. Sec 5 T.2S., R.4E.			700145 SF	35911 SF TCE 78933 SF DE ~~- 86514~~				P-9, P-11		HED	4-21-03	1-8-04	04-0021057
**	7-8542	Abrams Partnership	Pt. Lots 16-18&29 Park Ten Bus Center	397196 SF		173965 SF			223231 SF		P-5, P-8		W.D.	12-21-98	1-28-99	99-0085803
	7-8609	East Pecos Road Properties Limited Partnership	Pt. S2 Sec 31, T.1S., R.4E.	~~1350229 SF~~ 1369794 SF		686859 SF	4864 SF TCE 3050 SF PUE		*** ~~519960 SF~~ 539525 SF	*** 143410 SF	P-3, P-4		F.O.C.	10-10-01	11-2-01	01-1025612
*	7-8610	Pecos 108, L.L.C.	Pt. SW4 Sec 32, T.1S., R.4E.	4791348 SF	2934836 SF	2880550 SF				1873427 SF	P-3,4 P-8,9		F.O.C.	12-20-01	2-5-02	02-0120678
	7-8615	Eller Media Company	Pt. SE4 Sec 32, T.1S., R.4E.	66692 SF		45388 SF			21304 SF		P-9		O.I.P.	8-14-00	8-17-00	00-0629828
*	7-8633	Engo, Inc.	Lot 1 Park Ten Business Center	132239 SF		132239 SF					P-5, P-8,9		F.O.C.	10-4-02	10-23-02	02-1105110
*	7-8644	Frederick Robert Sacher, Trustee, et al	Lot 2 Sacher Arizona Properties	122782 SF		122782 SF					P-4, P-5,8		F.O.C.	1-29-02	2-27-02	02-0198197
	7-8646	American Support Foundation et al	Lot 7 Park Ten Business Center Amended	144349 SF		144349 SF					P-8		O.I.P.	9-13-02	10-5-00	00-0764742
	7-8647	HPTWN Corporation	Lot 8C Park Ten Business Center Amended	199927 SF		6468 SF	12101 SF TCE		193459 SF		P-7		F.O.C.	7-16-02	8-5-02	02-0793580
*	7-8666	Oasis Christian Church	Pt. SE4NW4 Sec. 32, T.1S., R.4E.	522525 SF		322811 SF				199714 SF	P-4, P-8		W.D.	11-17-99	11-30-99	99-1078843
	7-8667	WFR Property Investors Limited Partnership	Pt. NW4 Sec 32, T.1S., R.4E.	655725 SF		486419 SF	491 SF TCE			169306 SF	P-4, P-7,8		F.O.C.	4-16-02	5-8-02	02-0474302
	7-8668	Alpine Holding Corporation	Lots 1 & 2 Studio Suites I-10 & Chandler Blvd	217864 SF		4904 SF	18128 SF TCE			212960 SF	P-7		W.D.	12-6-00	6-14-01	01-0519306
DELETED 3-6-00	~~7-8669~~	~~Lakewood Community Association~~	~~Pt. S2 Sec 36 T.1S., R.3E.~~				~~966 SF SRP~~				P-1, P-2					
	7-8671	7474 West Chandler, L.L.C.	Lot 4 Chandler Technology Center	217591 SF		11290 SF	7056 SF TCE		206301 SF		P-6, P-7		O.I.P.	2-5-01	2-15-01	01-0114421
	7-8672	Chandler Technology Center Property Owners Association	Tracts C & D Chandler Technology Center	88675 SF		295 SF			88380 SF		P-6, P-7		F.O.C.	10-31-01	12-24-01	01-1210304
	7-8673	Foothills Gateway, L.C.	Tracts A & B El Dorado Foothills Gateway	229729 SF		45191 SF	~~9819~~ 119951Φ TCE ~~33881~~ 30289Φ PUE (1)			184538 SF	P-6, P-7		W.D.	4-26-01	4-27-01	01-0348492
	7-8678	Kyrene Elementary School District No. 28	Pt. W2 Sec 29, T.1S., R.4E.	1266924 SF		24335 SF				1242589 SF	P-6		F.O.C.	11-8-01	11-27-01	01-1104282
	7-8681	Chandler Technology Center, L.L.C.	Lot 18 Chandler Technology Center	402627 SF		4810 SF	7089 SF IRRE		390728 SF		P-6, P-7		F.O.C.	2-26-02	4-8-02	02-0356180
	7-8855	Mobil Oil Corporation	Pt. SE4 Sec 29 T.1S., R.4E.	62083 SF	~~4397 SF~~ 4625 SF	~~3814 SF~~ 1125 SF	1025 SF TCE		~~57686 SF~~ 57458 SF		P-7		F.O.C.	2-3-03	2-14-03	03-0185465
	7-8856	TCB Management, Inc.	Lot 1 CTC 256	47452 SF		1332 SF	812 SF TCE		46120 SF		P-7		W.D.	11-2-00	1-30-01	01-0066696
	7-8857	Western Rim Investors 1994-3	Lot 2 CTC 256	32920 SF		1064 SF	1168 SF TCE		31856 SF		P-7		W.D.	10-23-00	12-13-00	00-0951086

* TO BE ACQUIRED AS A TOTAL ACQUISITION
** ADVANCE ACQUISITION
*** REMAINDER LEFT LYING SOUTH OF ABANDONED PECOS ROAD (50629 SF) AND ALL OF REMAINDER RIGHT TO BE ACQUIRED

(1) THE TCE 119951Φ INCLUDES 32564Φ OF NEW PUE & EXIST. 30' SEWER EASEMENT.

THE PUE 30289Φ INCLUDES 11685Φ OF NEW R/W & EXIST. 30' SEWER EASEMENT.

Click here for SR 202 Index

CHANGE ORDER REVISIONS			
C.O. NO.	DATE	BY	DESCRIPTION OF REVISIONS
---	5-12-01	JDC	REFER TO SCOPE OF WORK FOR
"	"	"	CHANGES/AMENDMENTS COMPLETED
"	"	"	PRIOR TO ACCEPTANCE OF PLANS
9511	10-1-01	JDC	DECREASED DRAINAGE EASEMENT 7-8124
9525	11-5-01	JDC	INCREASED GROSS, DECREASED NET &
"	"	"	DECREASED REMAINDER AREAS 7-8855
9536	12-10-01	JDC	DECREASED DRAINAGE EASEMENT 7-8124
9624	3-29-04	JDC	COMPLETED ACQUISITION RECORD TABLE
9637	8-23-04	JDC	REVISED SHEET NUMBERS

2021rw000_ors01.dgn

DRAWING NO.	D-7-T-906
SURVEY	SEE ATTACHED SURVEY
DRAWN/DATE	JDC AUG 99
ADOT REVIEW	BG AUG 99

HUBBARD ENGINEERING 480-892-3313 Gilbert, AZ
jcrume@hubbardengineering.com

ARIZONA DEPARTMENT OF TRANSPORTATION
INTERMODAL TRANSPORTATION DIVISION
RIGHT OF WAY PLANS SECTION

HIGHWAY NAME: SANTAN FREEWAY
FEDERAL IDENTIFICATION NO.: RAM 600-6-702
TRACS NO. 202L MA 000 H4608 01R
ROUTE NO.: 202L
SECTION NAME: 40th Street - 56th Street (I-10 TI)

Professional Land Surveyor AZ No. 19817
Digitally signed by Jim D Crume
Date: 2006.01.30 13:34:57 -07'00'
ELECTRONIC SEAL
"Digitally signed per ASBTR Substantive Statement dated 6-17-02"

SHEET ORS-1

OWNERSHIP RECORD / ACQUISITION RECORD

	PARCEL NUMBER	OWNER	DESCRIPTION	TOTAL AREA	AREA REQUIRED: GROSS INCLUDING EXISTING R/W	AREA REQUIRED: NET EXCLUDING EXISTING R/W	NEW EASEMENTS	EXISTING EASEMENTS	REMAINDER: LEFT	REMAINDER: RIGHT	SHEET NO.	CHIEF R/W AGENT APPROVAL	INSTRUMENT: TYPE	INSTRUMENT: DATE	RECORDED: DATE	RECORDED: DOCUMENT
	7-8858	Captec Net Lease Realty, Inc.	Lot 3 Chandler Technology Center	62239 SF		3201 SF	5383 SF TCE		59038 SF		P-7		W.D.	1-3-01	4-27-01	01-0348309
	7-9167	Pecos Road Properties	Pt. S2 Sec 31, T.1S., R.4E.	~~3011077 SF~~ 3025399 SF		1601050 SF	2337 SF PUE		~~973174 SF~~ 987496 SF	* 436853 SF	P-2, P-3		F.O.C.	9-19-01	10-04-01	01-0926355
	7-9171	The City of Phoenix	Pt. SE4 Sec 31, T.1S., R.4E.	1405202 SF		10579 SF	14765 SF PUE			1394623 SF	P-2, P-3		E.A.	7-13-00		
	7-8542-A	Abrams Partnership	Pt. Lots 16-18&19 Park Ten Bus	492481 SF		8793 SF	13059 SF TCE		483688 SF		P-5, P-8		F.O.C.	2-5-02	3-12-02	02-0253888
DELETED 4-19-00	~~7-9271~~	~~Thomas J. Obrien~~	~~Pt. SW4NW4 Sec 32 T.1S., R.4E.~~				~~15000 SF PUE~~				~~P-13~~					
DELETED 4-19-00	~~7-9272~~	~~39 of 48, L.L.C. et al~~	~~Pt. SW4NW4 Sec 32 T.1S., R.4E.~~				~~14827 SF PUE~~				~~P-13~~					
	7-8648	SFERS Real Eastate Corp.	Lot 1 Southgate Commerce Park	322600 SF		461 SF	6021 SF TCE		322139 SF		P-8		F.O.C.	10-15-01	11-2-01	01-1026661
	7-9279	City of Phoenix	Tract D Foothills Gateway				8902 SF TCE				P-12, P-13		T.C.E.	7-31-00		
DELETED 7-10-00	~~7-9320~~	~~Broad Street Investment~~	~~Pt. NW4 Sec 32 T.1S., R.4E.~~				~~7091 SF TCE~~				P-4,7 ~~P-8,13~~					

* TO BE ACQUIRED

Click here for SR 202 Index

CHANGE ORDER REVISIONS			
C.O. NO.	DATE	BY	DESCRIPTION OF REVISIONS
---	5-12-01	JDC	REFER TO SCOPE OF WORK FOR
"	"	"	CHANGES/AMENDMENTS COMPLETED
"	"	"	PRIOR TO ACCEPTANCE OF PLANS
9624	3-29-04	JDC	COMPLETED ACQUISITION RECORD TABLE
9637	8-23-04	JDC	REVISED SHEET NUMBERS

202lrw000_ors02.dgn

DRAWING NO.	D-7-T-906
SURVEY	SEE ATTACHED SURVEY
DRAWN/DATE	JDC AUG 99
ADOT REVIEW	BG AUG 99

HUBBARD ENGINEERING 480-892-3313 Gilbert, AZ jcrume@hubbardengineering.com

ARIZONA DEPARTMENT OF TRANSPORTATION
INTERMODAL TRANSPORTATION DIVISION
RIGHT OF WAY PLANS SECTION

HIGHWAY NAME: SANTAN FREEWAY
FEDERAL IDENTIFICATION NO.: RAM 600-6-702
TRACS NO. 202L MA 000 H4608 01R
ROUTE NO.: 202L
SECTION NAME: 40th Street - 56th Street (I-10 TI)

Professional Land Surveyor AZ No. 19817
Digitally signed by Jim D Crume
Date: 2006.01.30 13:35:09 -07'00'
ELECTRONIC SEAL
"Digitally signed per ASBTR Substiative Statement dated 6-17-02"

SHEET ORS-2

CONSTRUCTION PROJECT INFORMATION

40TH ST-JCT I-10 (PECOS CONNECTOR)
202L MA 055 H5087 01C
AC-STP-600-6-(1)B

DESCRIPTION: SR 202L CONNECTION FROM PECOS ROAD TO 48TH ST AND PORTIONS OF RAMP E-N, S-W, W-N, AND CHANDLER BLVD RAMP C

MARICOPA RD TI
202L MA 054 H5417 01C
202-C-501

DESCRIPTION: RECONSTRUCT MARICOPA ROAD TI AND RELATED IMPROVEMENTS TO I-10 AT THE MARICOPA ROAD TI

I-10-SR 202L SYSTEM TI PHASE II
202L MA 054 H5088 01C
600-7-505

DESCRIPTION: SR 202L FROM 48TH ST TO 56TH ST, I-10 FROM RAY ROAD TO GILA RIVER INDIAN COMMUNITY BOUNDARY, CHANDLER BOULEVARD RAMPS A, B, AND D, AND COMPLETION OF ALL DIRECTIONAL TI RAMPS

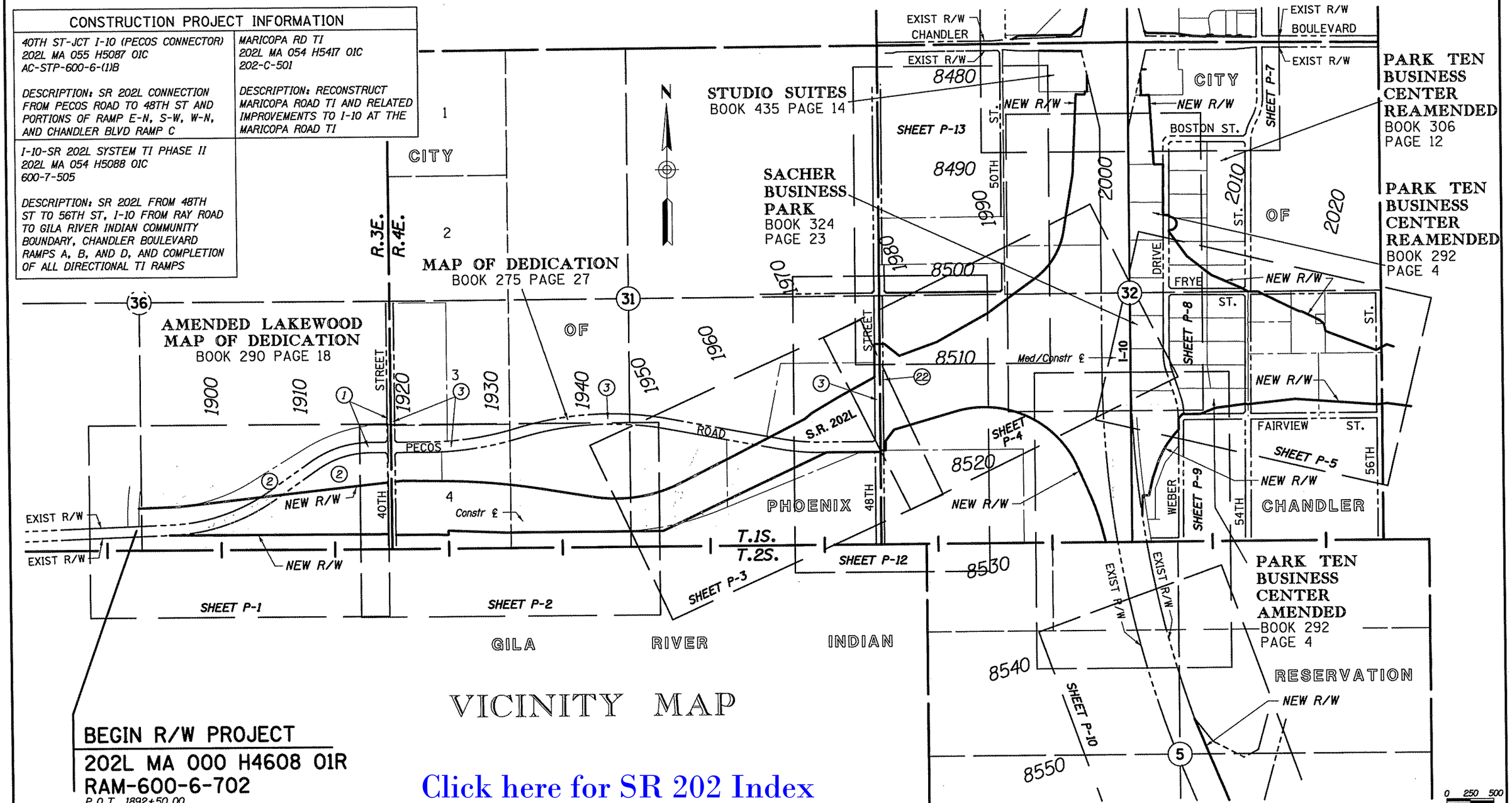

VICINITY MAP

BEGIN R/W PROJECT
202L MA 000 H4608 01R
RAM-600-6-702
P.O.T. 1892+50.00

Click here for SR 202 Index

0 250 500
Scale

2021r-v000_vm01.dgn

INDEX TO EXISTING R/W

IND.	SUBDIVISION	SEC.	TWP.	R.	ACQ. FROM	TYPE	F/E	BK./DKT.	PAGE	WIDTH	YEAR	PARCEL NO.
1	Pt. S1/2	36	1S	3E	MAP OF DEDICATION	DED		290	18	VARIES	1985	7-4226
2	Pt. S1/2	36	1S	3E	AMCOR INVESTMENTS	FOC		88-148501		VARIES	1988	
3	Pt. S1/2	31	1S	4E	MAP OF DEDICATION	DED		275	27	VARIES	1984	
22	Pt. W1/2	32	1S	4E	A.R.S. 28-7041-C	AG		1	13	33'		

CHANGE ORDER REVISIONS

C.O. NO.	DATE	BY	DESCRIPTION OF REVISIONS
---	5-12-01	JDC	REFER TO SCOPE OF WORK FOR
"	"	"	CHANGES/AMENDMENTS COMPLETED
"	"	"	PRIOR TO ACCEPTANCE OF PLANS
9637	8-23-04	JDC	REVISED SHEET NUMBERS-ADDED BAR SCALE

DRAWING NO.	D-7-T-906
SURVEY	SEE ATTACHED SURVEY
DRAWN/DATE	JDC AUG 99
ADOT REVIEW	BG AUG 99

HUBBARD ENGINEERING 480-892-3313 Gilbert, AZ
jcrume@hubbardengineering.com

ARIZONA DEPARTMENT OF TRANSPORTATION
INTERMODAL TRANSPORTATION DIVISION
RIGHT OF WAY PLANS SECTION

HIGHWAY NAME: SANTAN FREEWAY
FEDERAL IDENTIFICATION NO.: RAM 600-6-702
TRACS NO. 202L MA 000 H4608 01R
ROUTE NO.: 202L
SECTION NAME: 40th Street - 56th Street (I-10 TI)

Professional Land Surveyor AZ No. 19817
Digitally signed by Jim D Crume
Date: 2006.01.30 13:35:23 -07'00'

ELECTRONIC SEAL
"Digitally signed per ASBTR Substantive Statement dated 6-17-02"

SHEET VM-1

Click here for SR 202 Index

BEGIN R/W PROJECT
202L MA 000 H4608 01R
RAM-600-6-702
P.O.T. 8450+24.47
MID SEC LINE TIE

BEGIN R/W PROJECT
202L MA 000 H0874 01R
600-7-701
P.O.T. 1299+31.41 AHD
SEC LINE TIE

END R/W PROJECT
202L MA 000 H4608 01R
RAM-600-6-702
P.O.T 2028+49.24 BK
SEC LINE TIE

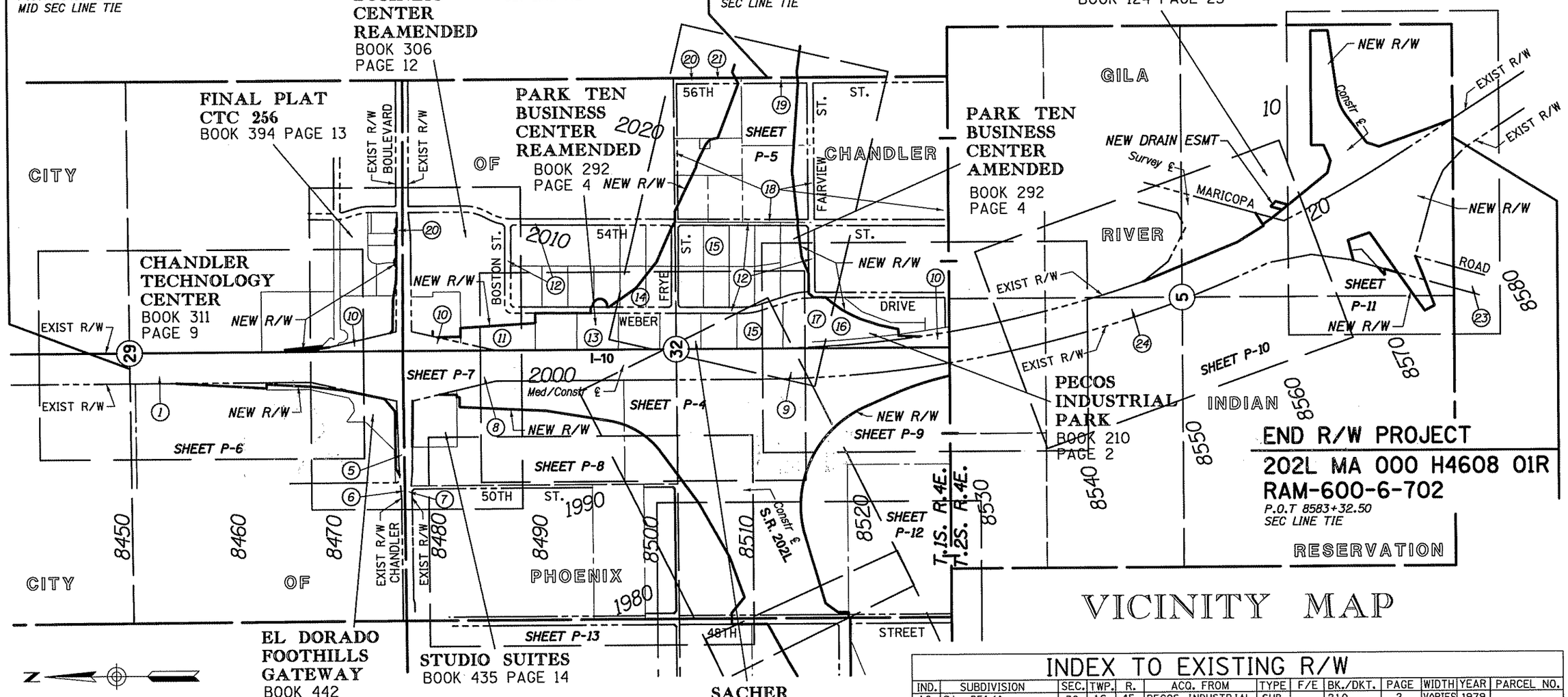

END R/W PROJECT
202L MA 000 H4608 01R
RAM-600-6-702
P.O.T 8583+32.50
SEC LINE TIE

VICINITY MAP

INDEX TO EXISTING R/W

IND.	SUBDIVISION	SEC.	TWP.	R.	ACQ. FROM	TYPE	F/E	BK./DKT.	PAGE	WIDTH	YEAR	PARCEL NO.
4	Pt. NW1/4 & SW1/4	29	1S	4E	HERBERT GATES	ESMT		5436	170	VARIES	1965	D-1049
5	Pt. SE1/4SW1/4	29	1S	4E	WESTERN FARMS	WD		5043	227	VARIES	1964	D-1050
6	Pt. SW1/4SW1/4	29	1S	4E	W. R. COLLIER	WD		5045	154	VARIES	1964	E-512
7	Pt. NW1/4NW1/4	32	1S	4E	HERBERT GATES	WD		5183	240	VARIES	1964	E-516
8	Pt. NW1/4	32	1S	4E	CRYSTAL RAINEY	WD		5043	219	VARIES	1964	D-1051
9	Pt. SW1/4	32	1S	4E	WILLIAMS HOLDING	WD		5301	282	VARIES	1964	D-1052
10	Pt. SEC 29 & SEC 32		1S	4E	KEITH TAYLOR	WD		5305	63	VARIES	1964	D-1053
11	Pt. NE1/4	32	1S	4E	WIMPEY COMMERCIAL	SWD		93-0106827		VARIES	1993	7-7309
12	Pt. E1/2	32	1S	4E	PARK TEN BUS CEN.	WD		228	11	VARIES	1980	
13	Pt. E1/2	32	1S	4E	GENTRY CONSTR.	WD		88-543550		VARIES	1988	7-5807
14	Pt. SE1/4	32	1S	4E	ABRAMS PARTNERSHIP	WD		99-085803		VARIES	1998	7-8542
15	Pt. SE1/4	32	1S	4E	FREDERICK SACHER	WD		88-573914		VARIES	1988	7-5806

INDEX TO EXISTING R/W

IND.	SUBDIVISION	SEC.	TWP.	R.	ACQ. FROM	TYPE	F/E	BK./DKT.	PAGE	WIDTH	YEAR	PARCEL NO.
16	Pt. SE1/4	32	1S	4E	PECOS INDUSTRIAL	SUB		210	2	VARIES	1979	
17	Pt. SE1/4	32	1S	4E	PECOS PARTNERS	SWD		91-294360		VARIES	1991	7-7056
18	Pt. SE1/4	32	1S	4E	KEITH TAYLOR	ESMT		7955	285	VARIES	1970	
19	Pt. SE1/4	32	1S	4E	CHANDLER FARMS	QCD		303	400	VARIES	1948	
20	Pt. SE1/4	32	1S	4E	KEITH TAYLOR	ESMT		6170	830	VARIES	1966	
21	Pt. SE1/4	32	1S	4E	ARMANDO TADDEI	ESMT		86-364388		VARIES	1986	
23	Pt. E1/2	5	2S	4E	BIA	ESMT		PHX 086870		VARIES	1944	
24	All	5	2S	4E	GRIC	ESMT		GR-111-65		100'	1965	

0 250 500
Scale

2021rw000_vm02.dgn

9637	8-23-04	JDC	REVISED SHEET NUMBERS-ADDED BAR SCALE

CHANGE ORDER REVISIONS

C.O. NO.	DATE	BY	DESCRIPTION OF REVISIONS
---	5-12-01	JDC	REFER TO SCOPE OF WORK FOR
"	"	"	CHANGES/AMENDMENTS COMPLETED
"	"	"	PRIOR TO ACCEPTANCE OF PLANS
9511	10-1-01	JDC	REMOVED NEW R/W & DRAINAGE EASEMENT
"	"	"	ON PARCEL 7-8124 APPROX. 8570+00
9525	11-5-01	JDC	REVISED EXIST & NEW R/W 7-8855
9536	12-10-01	JDC	ADDED NEW R/W & DRAINAGE EASEMENT
"	"	"	ON PARCEL 7-8124 APPROX. 8570+00

DRAWING NO.	D-7-T-906
SURVEY	SEE ATTACHED SURVEY
DRAWN/DATE	JDC AUG 99
ADOT REVIEW	BG AUG 99

HUBBARD ENGINEERING 480-892-3313 Gilbert, AZ
jerume@hubbardengineering.com

ARIZONA DEPARTMENT OF TRANSPORTATION
INTERMODAL TRANSPORTATION DIVISION
RIGHT OF WAY PLANS SECTION

HIGHWAY NAME: SANTAN FREEWAY
FEDERAL IDENTIFICATION NO.: RAM 600-6-702
TRACS NO. 202L MA 000 H4608 01R
ROUTE NO.: 202L
SECTION NAME: 40th Street - 56th Street (I-10 TI)

Professional Land Surveyor AZ No. 19817
Digitally signed by Jim D Crume
Date: 2006.01.30 13:35:34 -07'00'

ELECTRONIC SEAL
"Digitally signed per ASBTR Substantive Statement dated 6-17-02"

SHEET VM-2

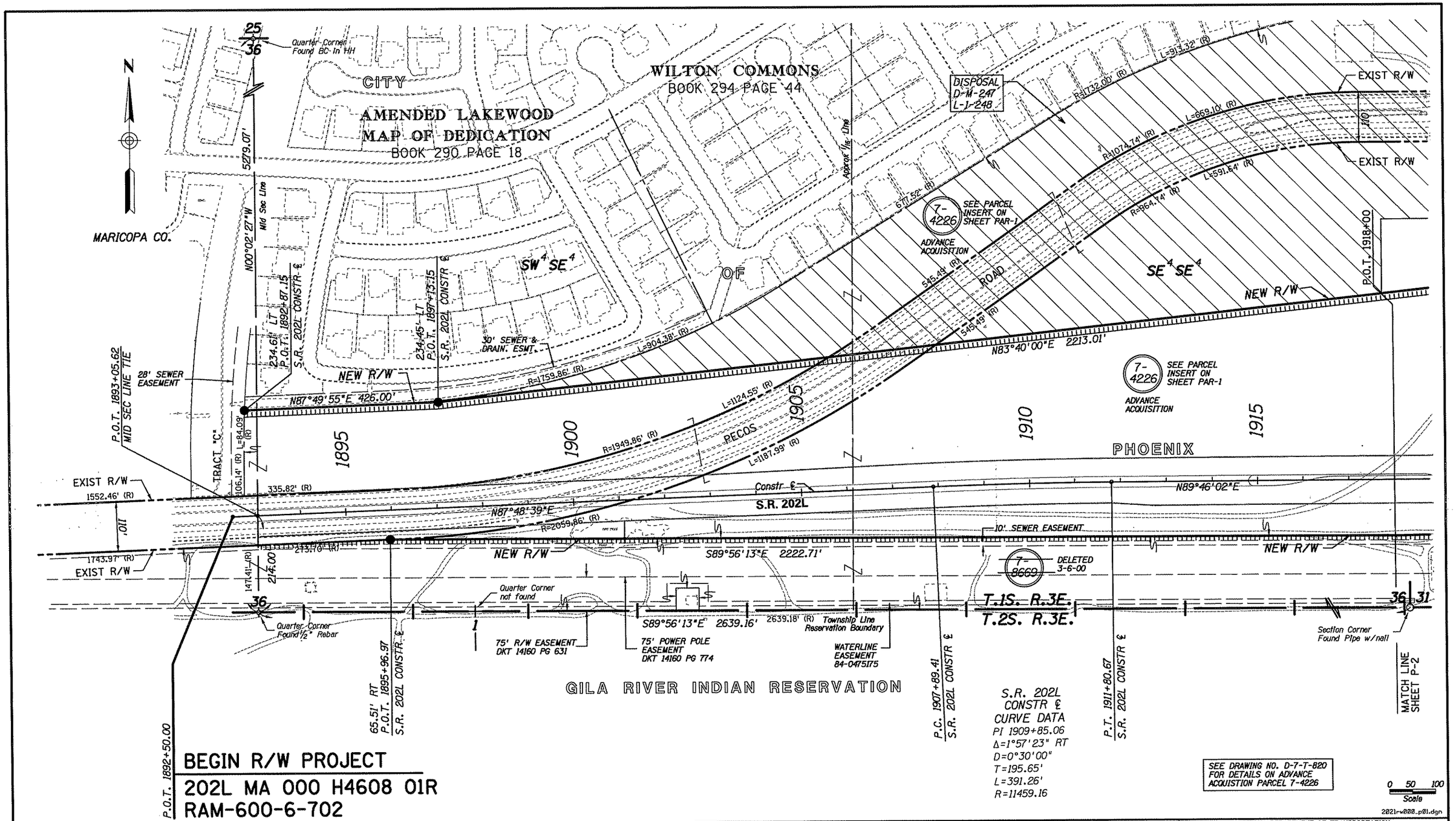

CHANGE ORDER REVISIONS			
C.O. NO.	DATE	BY	DESCRIPTION OF REVISIONS
---	5-12-01	JDC	REFER TO SCOPE OF WORK FOR
"	"	"	CHANGES/AMENDMENTS COMPLETED
"	"	"	PRIOR TO ACCEPTANCE OF PLANS
9637	8-23-04	JDC	REVISED SHEET NUMBERS-ADDED BAR SCALE
"	"	"	ADDED DISPOSAL INFORMATION

DRAWING NO.	D-7-T-906
SURVEY	SEE ATTACHED SURVEY
DRAWN/DATE	JDC AUG 99
ADOT REVIEW	BG AUG 99

HUBBARD ENGINEERING 480-892-3313 Gilbert, AZ
jcrume@hubbardengineering.com

ARIZONA DEPARTMENT OF TRANSPORTATION
INTERMODAL TRANSPORTATION DIVISION
RIGHT OF WAY PLANS SECTION

HIGHWAY NAME: SANTAN FREEWAY
FEDERAL IDENTIFICATION NO.: RAM 600-6-702
TRACS NO. 202L MA 000 H4608 01R
ROUTE NO.: 202L
SECTION NAME: 40th Street - 56th Street (I-10 TI)

Professional Land Surveyor AZ No. 19817
Digitally signed by Jim D Crume
Date: 2005.01.30, 13:47:08 -07'00'
ELECTRONIC SEAL
"Digitally signed per ASBTR Substantive Statement dated 6-17-02"
SHEET P-1

Click here for SR 202 Index

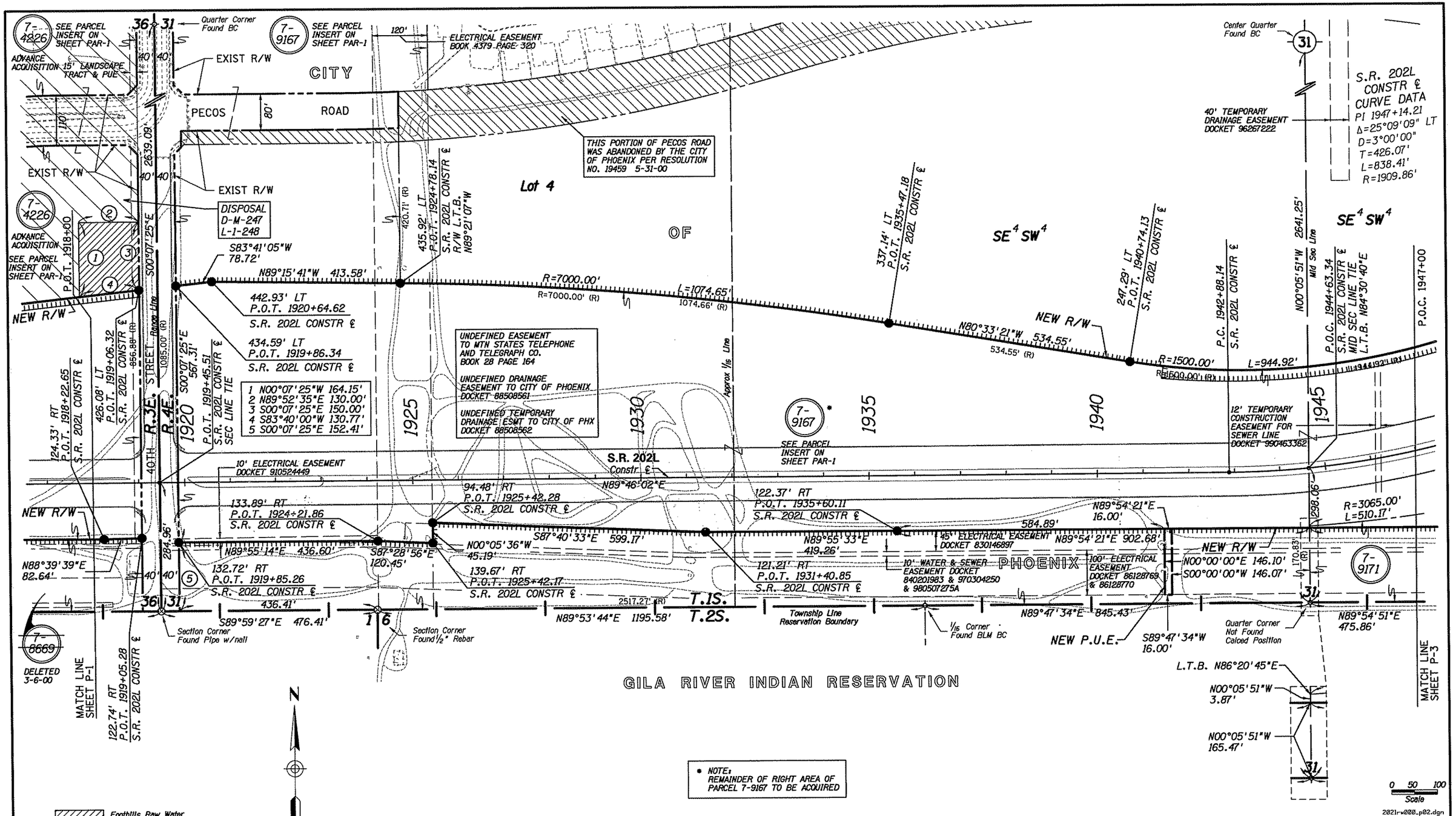

* NOTE: REMAINDER OF RIGHT AREA OF PARCEL 7-9167 TO BE ACQUIRED

CHANGE ORDER REVISIONS			
C.O. NO.	DATE	BY	DESCRIPTION OF REVISIONS
---	5-12-01	JDC	REFER TO SCOPE OF WORK FOR
"	"	"	CHANGES/AMENDMENTS COMPLETED
"	"	"	PRIOR TO ACCEPTANCE OF PLANS
9637	8-23-04	JDC	REVISED SHEET NUMBERS-ADDED BAR SCALE
"	"	"	ADDED DISPOSAL INFORMATION

DRAWING NO.	D-7-T-906
SURVEY	SEE ATTACHED SURVEY
DRAWN/DATE	JDC AUG 99
ADOT REVIEW	BG AUG 99

HUBBARD ENGINEERING 480-892-3313 Gilbert, AZ
jerume@hubbardengineering.com

ROUTE NO.: 202L
SECTION NAME: 40th Street - 56th Street (I-10 TI)

ARIZONA DEPARTMENT OF TRANSPORTATION
INTERMODAL TRANSPORTATION DIVISION
RIGHT OF WAY PLANS SECTION

HIGHWAY NAME: SANTAN FREEWAY
FEDERAL IDENTIFICATION NO.: RAM 600-6-702
TRACS NO. 202L MA 000 H4608 01R

Professional Land Surveyor AZ No. 19817
Digitally signed by Jim D Crume
Date: 2006.03.30 13:47:24 -07'00'

ELECTRONIC SEAL
"Digitally signed per ASBTR Substantive Statement dated 6-17-02"

SHEET P-2

Click here for SR 202 Index

Click here for SR 202 Index

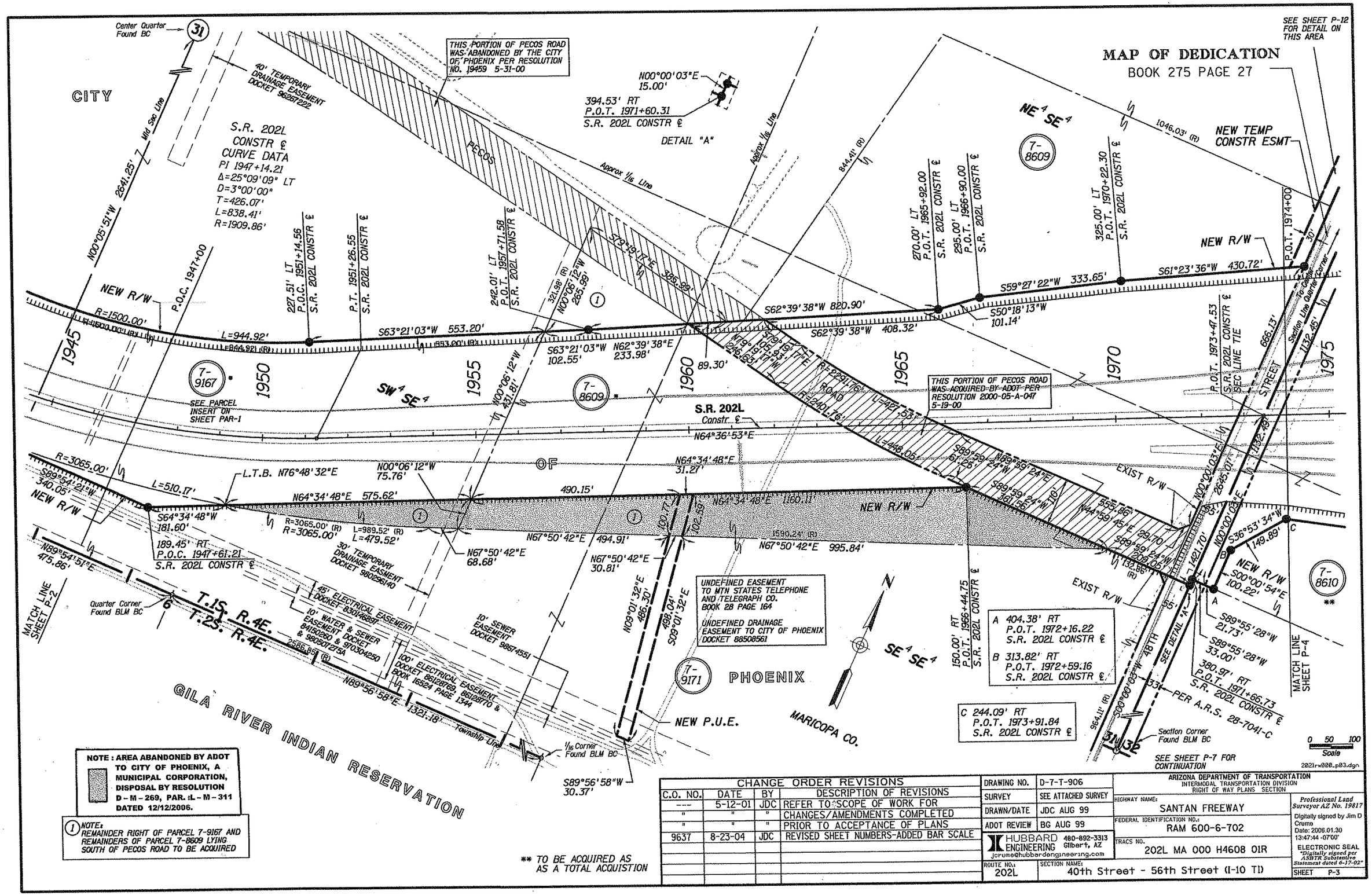

CHANGE ORDER REVISIONS			
C.O. NO.	DATE	BY	DESCRIPTION OF REVISIONS
---	5-12-01	JDC	REFER TO SCOPE OF WORK FOR
"	"	"	CHANGES/AMENDMENTS COMPLETED
"	"	"	PRIOR TO ACCEPTANCE OF PLANS
9637	8-23-04	JDC	REVISED SHEET NUMBERS-ADDED BAR SCALE

DRAWING NO.	D-7-T-906
SURVEY	SEE ATTACHED SURVEY
DRAWN/DATE	JDC AUG 99
ADOT REVIEW	BG AUG 99

HUBBARD ENGINEERING 480-892-3313 Gilbert, AZ jcrume@hubbardengineering.com

ARIZONA DEPARTMENT OF TRANSPORTATION
INTERMODAL TRANSPORTATION DIVISION
RIGHT OF WAY PLANS SECTION

HIGHWAY NAME: SANTAN FREEWAY
FEDERAL IDENTIFICATION NO.: RAM 600-6-702
TRACS NO. 202L MA 000 H4608 01R
ROUTE NO.: 202L
SECTION NAME: 40th Street - 56th Street (I-10 TI)

Professional Land Surveyor AZ No. 19817
Digitally signed by Jim D Crume
Date: 2006.01.30 13:47:44 -07'00'
ELECTRONIC SEAL
"Digitally signed per ASBTR Substantive Statement dated 6-17-02"

SHEET P-3

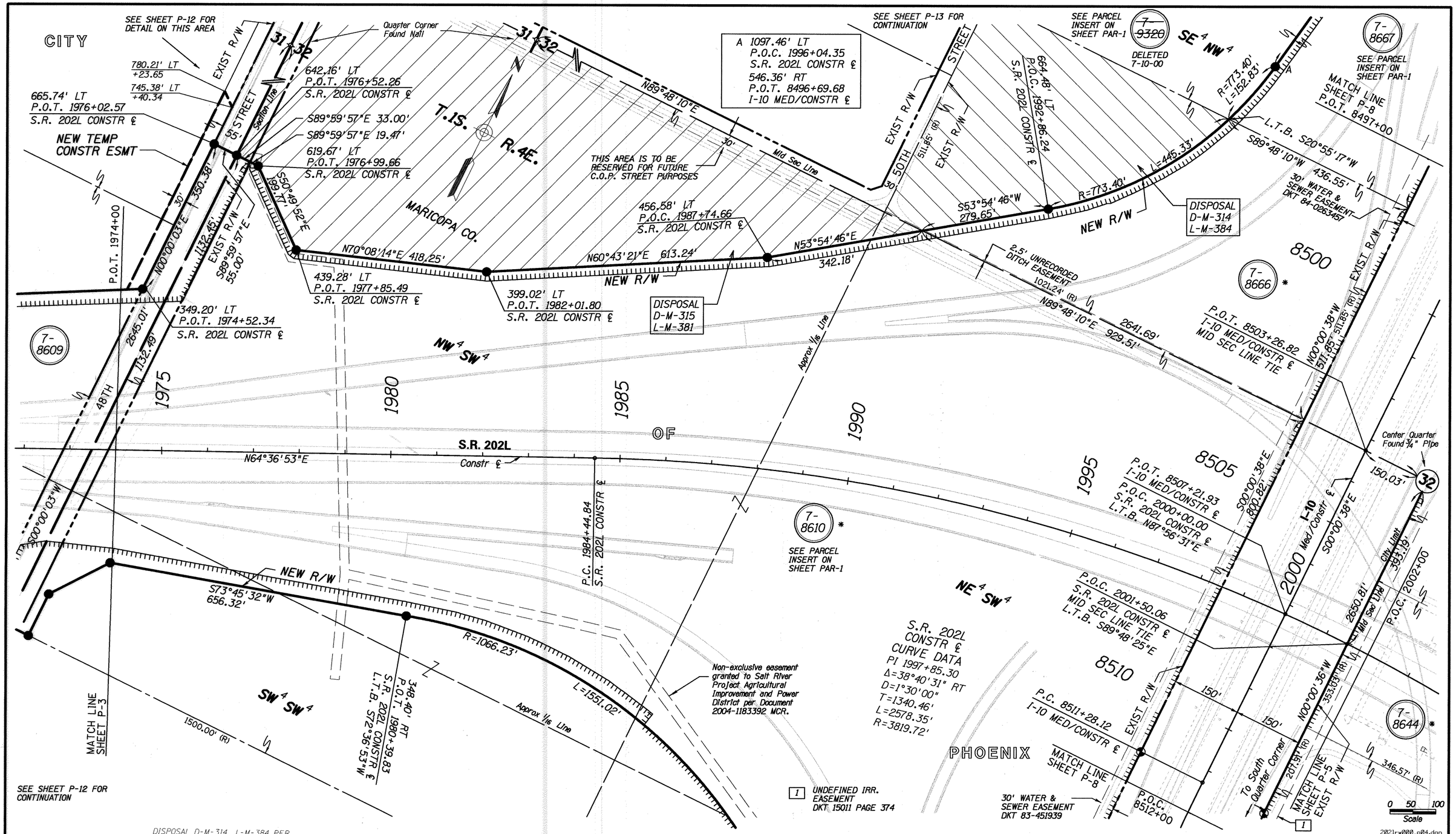

DISPOSAL D-M-314, L-M-384 PER SPECIAL WARRANTY DEED DOC. 2005-1460235 RECORDED 09/30/05 M.C.R. PLAN MAINT.: GMTS CORP. 9-16-09

DISPOSAL L-M-381, PER SPECIAL WARRANTY DEED, RECORDED 10/2/15, DOC. 2015-0713223, M.C.R

Click here for SR 202 Index

* TO BE ACQUIRED AS A TOTAL ACQUISITION

CHANGE ORDER REVISIONS			
C.O. NO.	DATE	BY	DESCRIPTION OF REVISIONS
---	5-12-01	JDC	REFER TO SCOPE OF WORK FOR
"	"	"	CHANGES/AMENDMENTS COMPLETED
"	"	"	PRIOR TO ACCEPTANCE OF PLANS
9637	8-23-04	JDC	REVISED SHEET NUMBERS-ADDED BAR SCALE
"	"	"	ADDED DISPOSAL INFORMATION
PM-15-080	12-9-15	TSS	ADDED DISPOSAL L-M-381 NOTE.

DRAWING NO.	D-7-T-906
SURVEY	SEE ATTACHED SURVEY
DRAWN/DATE	JDC AUG 99
ADOT REVIEW	BG AUG 99

HUBBARD ENGINEERING 480-892-3313 Gilbert, AZ jcrume@hubbardengineering.com

ROUTE NO.: 202L

SECTION NAME: 40th Street - 56th Street (I-10 TI)

ARIZONA DEPARTMENT OF TRANSPORTATION
INTERMODAL TRANSPORTATION DIVISION
RIGHT OF WAY PLANS SECTION

HIGHWAY NAME: SANTAN FREEWAY

FEDERAL IDENTIFICATION NO.: RAM 600-6-702

TRACS NO. 202L MA 000 H4608 01R

Professional Land Surveyor AZ No. 19817
Digitally signed by Jim D Crume
Date: 2006.01.30 13:47:54 -07'00'

ELECTRONIC SEAL
"Digitally signed per ASBTR Substantive Statement dated 6-17-02"

SHEET P-4

Click here for SR 202 Index

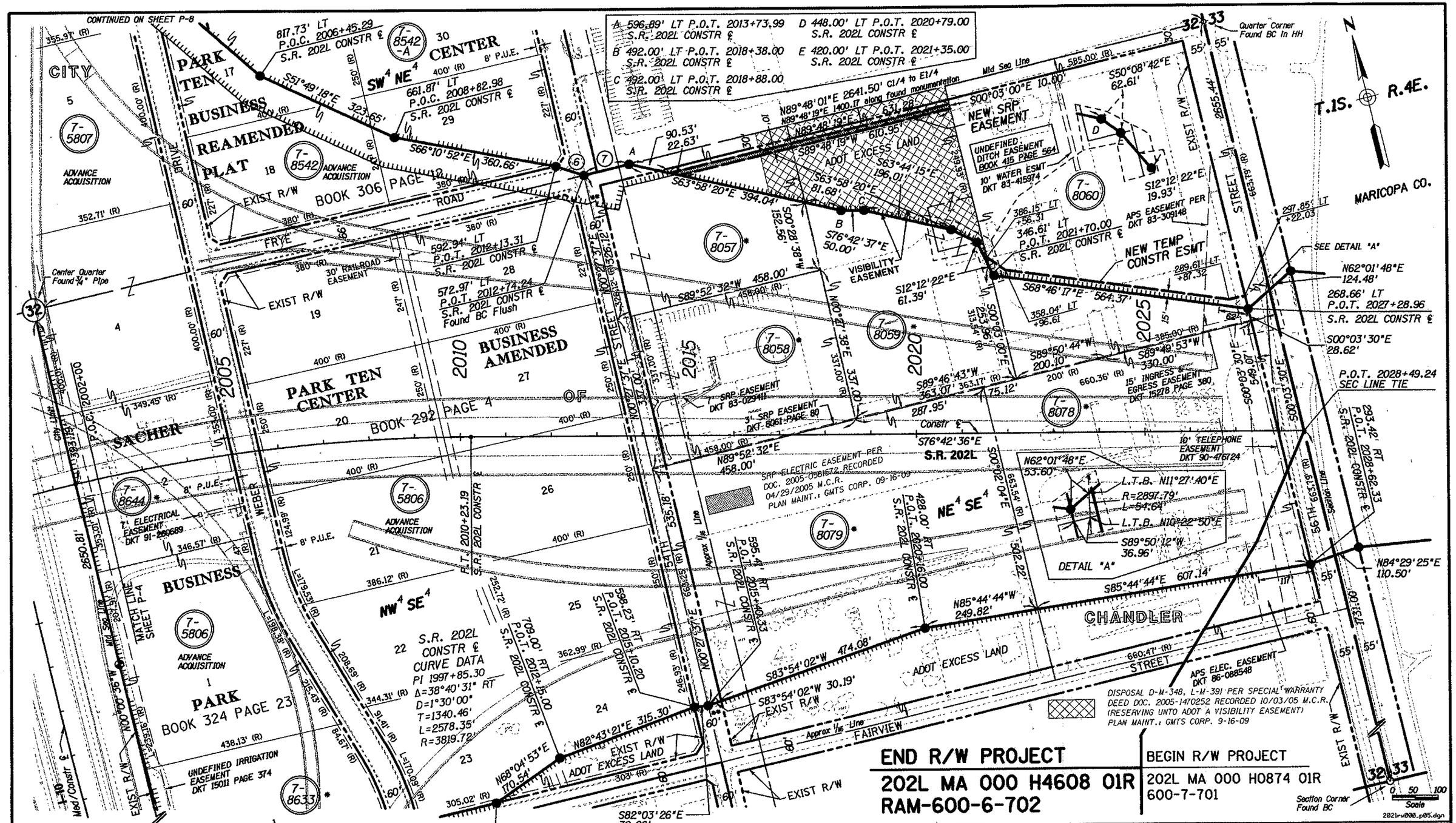

END R/W PROJECT
202L MA 000 H4608 01R
RAM-600-6-702

BEGIN R/W PROJECT
202L MA 000 H0874 01R
600-7-701

6 S58°33'52"E 64.12'
7 N89°48'19"E 102.58'

SEE ADVANCE ACQUISITION DRAWINGS FOR PARCELS 7-5806, 7-5807 & 7-8542 FOR ADDITIONAL DETAILS

* TO BE ACQUIRED AS A TOTAL ACQUISITION

** LOCKED GATE. ACCESS WILL BE PROVIDED TO SOUTHWEST GAS, SRP ELECTRIC & CITY OF CHANDLER

CHANGE ORDER REVISIONS

C.O. NO.	DATE	BY	DESCRIPTION OF REVISIONS
---	5-12-01	JDC	REFER TO SCOPE OF WORK FOR
"	"	"	CHANGES/AMENDMENTS COMPLETED
"	"	"	PRIOR TO ACCEPTANCE OF PLANS
9637	8-23-04	JDC	REVISED SHEET NUMBERS-ADDED BAR SCALE

DRAWING NO.	D-7-T-906
SURVEY	SEE ATTACHED SURVEY
DRAWN/DATE	JDC AUG 99
ADOT REVIEW	BG AUG 99

HUBBARD ENGINEERING 480-892-3313 Gilbert, AZ jcrume@hubbardengineering.com

ARIZONA DEPARTMENT OF TRANSPORTATION
INTERMODAL TRANSPORTATION DIVISION
RIGHT OF WAY PLANS SECTION

HIGHWAY NAME: SANTAN FREEWAY
FEDERAL IDENTIFICATION NO.: RAM 600-6-702
TRACS NO. 202L MA 000 H4608 01R
ROUTE NO.: 202L
SECTION NAME: 40th Street - 56th Street (I-10 TI)

Professional Land Surveyor AZ No. 19817
Digitally signed by Jim D Crume
Date: 2006.01.30 13:48:03 -07'00'
ELECTRONIC SEAL
"Digitally signed per ASBTR Substantive Statement dated 6-17-02"
SHEET P-5

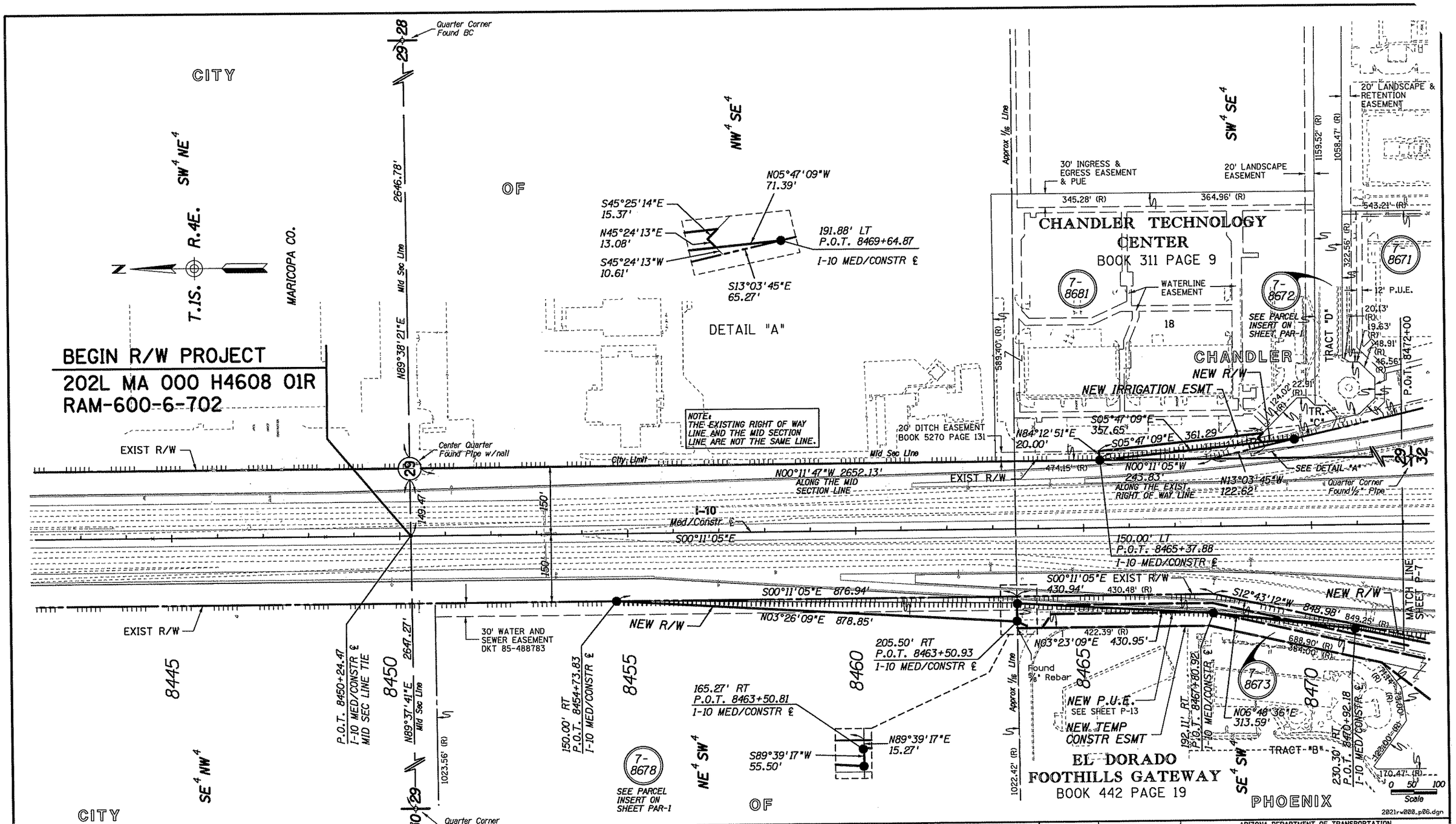

CHANGE ORDER REVISIONS			
C.O. NO.	DATE	BY	DESCRIPTION OF REVISIONS
---	5-12-01	JDC	REFER TO SCOPE OF WORK FOR
"	"	"	CHANGES/AMENDMENTS COMPLETED
"	"	"	PRIOR TO ACCEPTANCE OF PLANS
9637	8-23-04	JDC	REVISED SHEET NUMBERS-ADDED BAR SCALE

DRAWING NO.	D-7-T-906
SURVEY	SEE ATTACHED SURVEY
DRAWN/DATE	JDC AUG 99
ADOT REVIEW	BG AUG 99

HUBBARD ENGINEERING 480-892-3313 Gilbert, AZ
jcrume@hubbardengineering.com

ARIZONA DEPARTMENT OF TRANSPORTATION
INTERMODAL TRANSPORTATION DIVISION
RIGHT OF WAY PLANS SECTION

HIGHWAY NAME: SANTAN FREEWAY
FEDERAL IDENTIFICATION NO.: RAM 600-6-702
TRACS NO. 202L MA 000 H4608 01R
ROUTE NO.: 202L
SECTION NAME: 40th Street - 56th Street (I-10 TI)

Professional Land Surveyor AZ No. 19817
Digitally signed by Jim D Crume
Date: 2006.01.30 13:48:12 -07'00'
ELECTRONIC SEAL
"Digitally signed per ASBTR Substantive Statement dated 6-17-02"
SHEET P-6

Click here for SR 202 Index

Click here for SR 202 Index

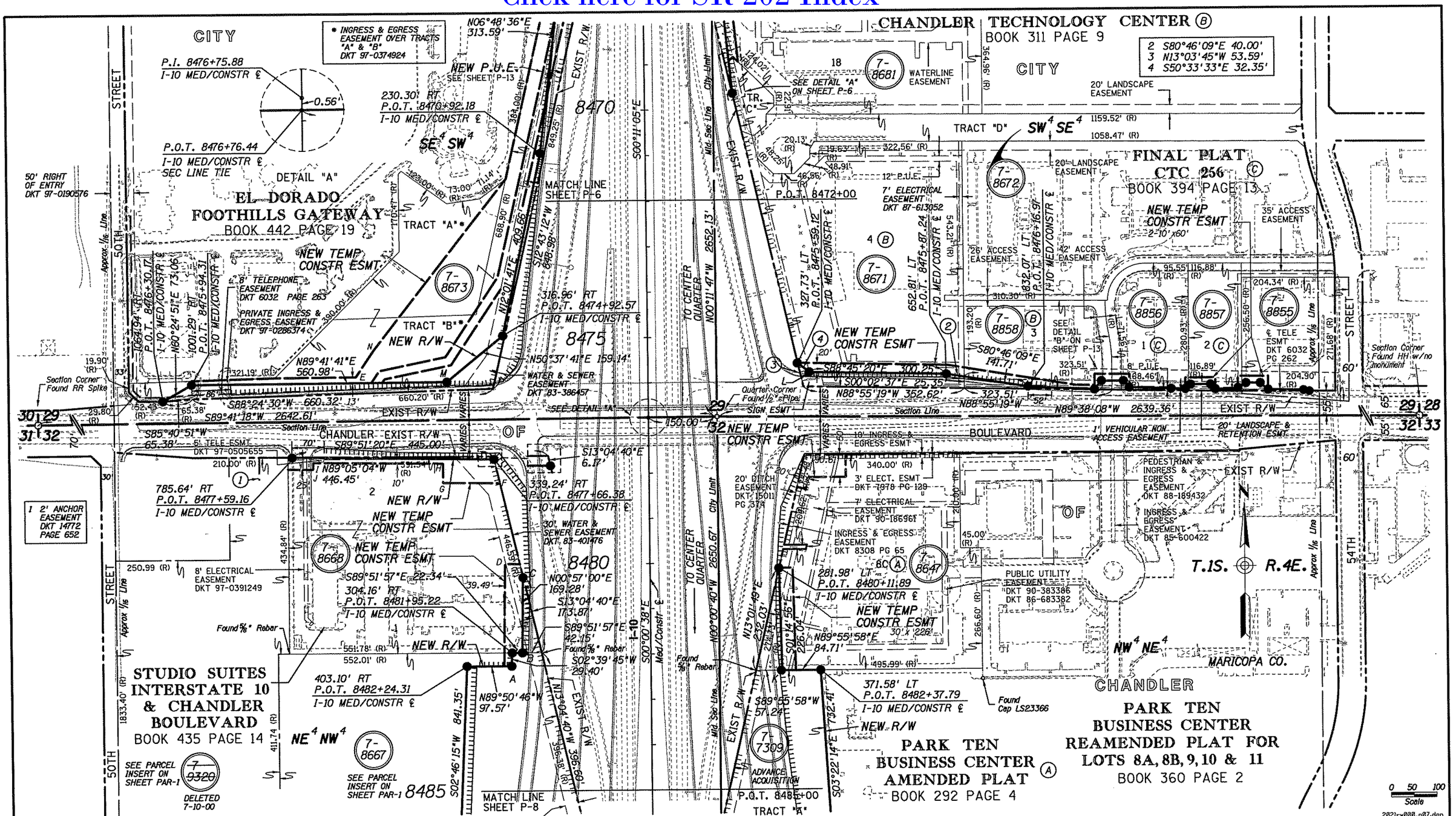

TCE OFFSETS I-10 MED/CONSTR ℄			
D	318.02'	RT	+98.74
E	640.99'	RT	+80.55
F	326.94'	RT	+19.39
G	451.44'	RT	+17.92
H	450.94'	RT	+75.06
I	735.76'	RT	+71.70
J	735.94'	RT	+86.70
N	601.82'	RT	+22.30

I-10 MED/CONSTR ℄			
A	305.53'	RT	P.O.T. 8482+24.58
B	281.82'	RT	P.O.T. 8481+95.27
C	278.98'	RT	P.O.T. 8480+26.01
K	286.87'	LT	P.O.T. 8482+37.88
L	352.65'	LT	P.O.T. 8475+79.75
M	440.31'	RT	P.O.T. 8475+93.12

CHANGE ORDER REVISIONS

C.O. NO.	DATE	BY	DESCRIPTION OF REVISIONS
---	5-12-01	JDC	REFER TO SCOPE OF WORK FOR
"	"	"	CHANGES/AMENDMENTS COMPLETED
"	"	"	PRIOR TO ACCEPTANCE OF PLANS
9525	11-5-01	JDC	REVISED EXIST & NEW R/W 7-8855
9637	8-23-04	JDC	REVISED SHEET NUMBERS-ADDED BAR SCALE

DRAWING NO.	D-7-T-906
SURVEY	SEE ATTACHED SURVEY
DRAWN/DATE	JDC AUG 99
ADOT REVIEW	BG AUG 99

HUBBARD ENGINEERING 480-892-3313 Gilbert, AZ
jcrume@hubbardengineering.com

ARIZONA DEPARTMENT OF TRANSPORTATION
INTERMODAL TRANSPORTATION DIVISION
RIGHT OF WAY PLANS SECTION

HIGHWAY NAME: SANTAN FREEWAY
FEDERAL IDENTIFICATION NO.: RAM 600-6-702
TRACS NO. 202L MA 000 H4608 01R
ROUTE NO.: 202L
SECTION NAME: 40th Street - 56th Street (I-10 TI)

Professional Land Surveyor AZ No. 19817
Digitally signed by Jim D Crume
Date: 2006.01.30 13:48:53 -07'00'
ELECTRONIC SEAL
"Digitally signed per ASBTR Substantive Statement dated 6-17-02"

SHEET P-7

Click here for SR 202 Index

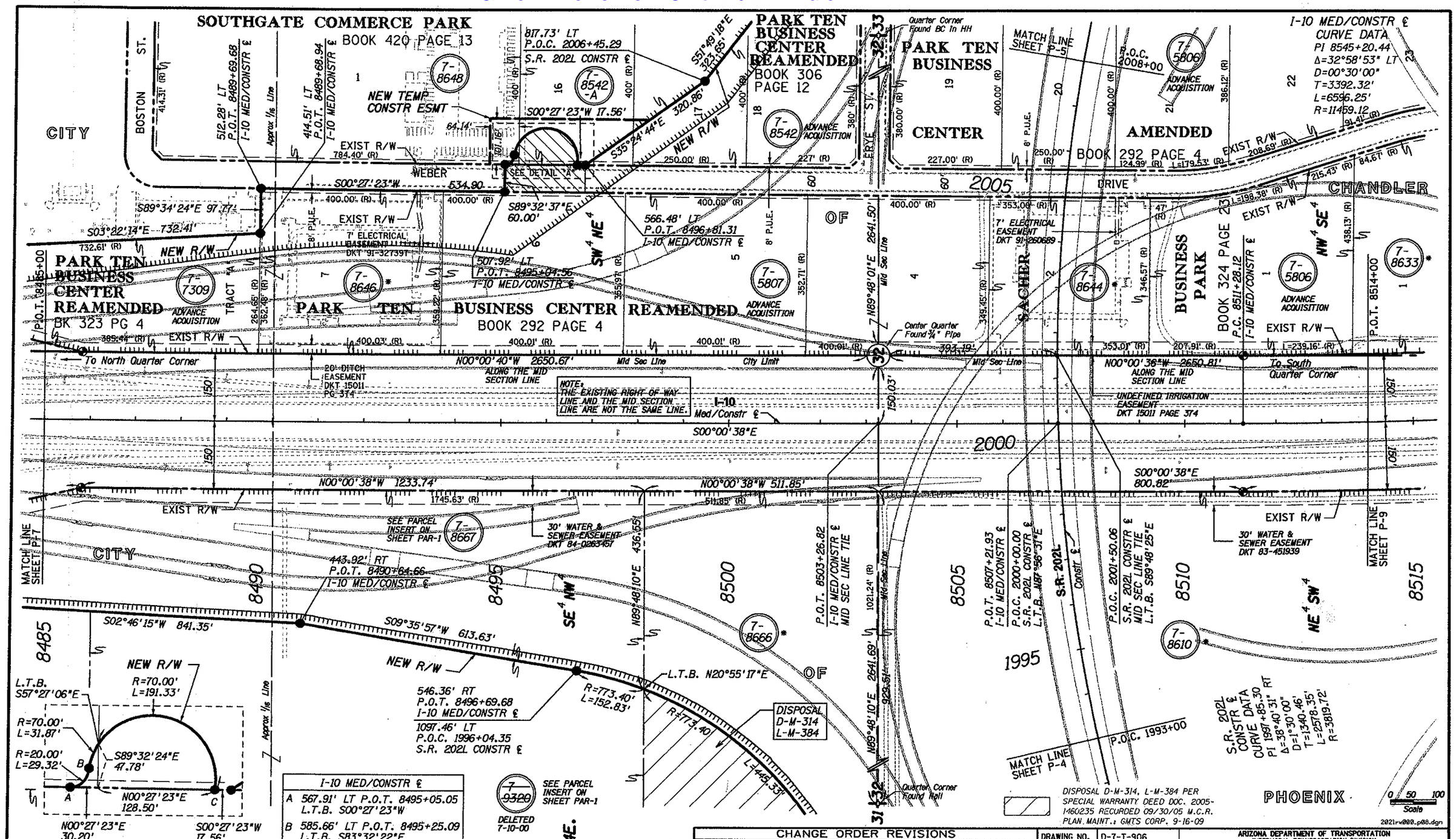

I-10 MED/CONSTR ℄
A 567.91' LT P.O.T. 8495+05.05 L.T.B. S00°27'23"W
B 585.66' LT P.O.T. 8495+25.09 L.T.B. S83°32'22"E
C 566.62' LT P.O.T. 8496+63.75 L.T.B. S80°50'44"E

CHANGE ORDER REVISIONS

C.O. NO.	DATE	BY	DESCRIPTION OF REVISIONS
---	5-12-01	JDC	REFER TO SCOPE OF WORK FOR
"	"	"	CHANGES/AMENDMENTS COMPLETED
"	"	"	PRIOR TO ACCEPTANCE OF PLANS
9637	8-23-04	JDC	REVISED SHEET NUMBERS-ADDED BAR SCALE
"	"	"	ADDED DISPOSAL INFORMATION

DRAWING NO.	D-7-T-906
SURVEY	SEE ATTACHED SURVEY
DRAWN/DATE	JDC AUG 99
ADOT REVIEW	BG AUG 99

HUBBARD ENGINEERING 480-892-3313 Gilbert, AZ jcrume@hubbar-dengineering.com

ARIZONA DEPARTMENT OF TRANSPORTATION
INTERMODAL TRANSPORTATION DIVISION
RIGHT OF WAY PLANS SECTION

HIGHWAY NAME: SANTAN FREEWAY
FEDERAL IDENTIFICATION NO.: RAM 600-6-702
TRACS NO. 202L MA 000 H4608 01R

Professional Land Surveyor AZ No. 19817
Digitally signed by Jim D Crume
Date: 2006.01.30 13:49:04 -07'00'
ELECTRONIC SEAL
"Digitally signed per ASBTR Substantive Statement dated 6-17-02"

ROUTE NO.: 202L
SECTION NAME: 40th Street - 56th Street (I-10 TI)
SHEET P-8

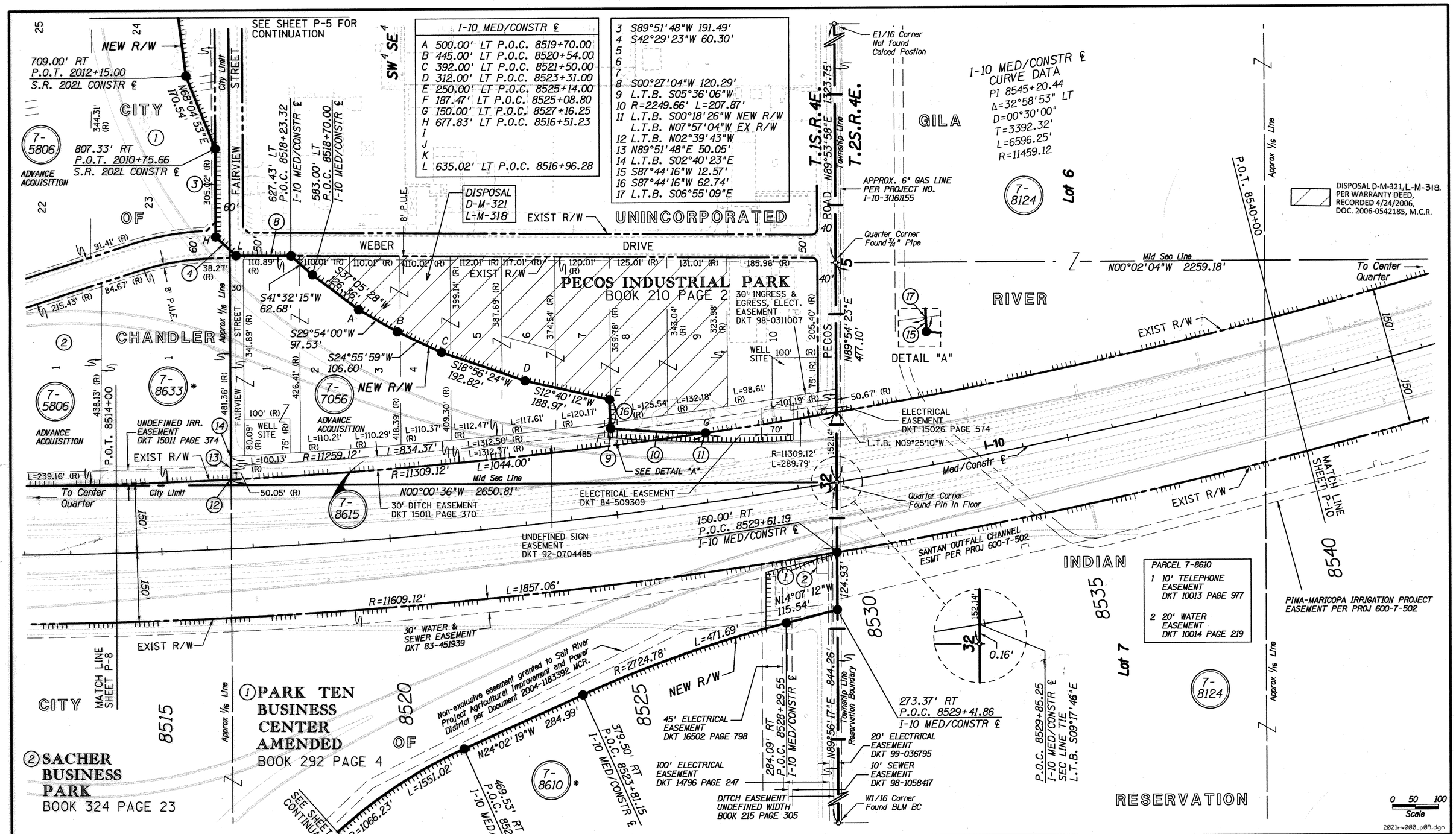

Click here for SR 202 Index

CHANGE ORDER REVISIONS			
C.O. NO.	DATE	BY	DESCRIPTION OF REVISIONS
---	5-12-01	JDC	REFER TO SCOPE OF WORK FOR
"	"	"	CHANGES/AMENDMENTS COMPLETED
"	"	"	PRIOR TO ACCEPTANCE OF PLANS
9637	8-23-04	JDC	REVISED SHEET NUMBERS-ADDED BAR SCALE
"	"	"	ADDED DISPOSAL INFORMATION
PM-15-059	10-27-15	TSS	REVISED AREA D-M-321 & ADDED NOTE.

DRAWING NO.	D-7-T-906
SURVEY	SEE ATTACHED SURVEY
DRAWN/DATE	JDC AUG 99
ADOT REVIEW	BG AUG 99

HUBBARD ENGINEERING 480-892-3313 Gilbert, AZ jcrume@hubbardengineering.com

ARIZONA DEPARTMENT OF TRANSPORTATION
INTERMODAL TRANSPORTATION DIVISION
RIGHT OF WAY PLANS SECTION

HIGHWAY NAME: SANTAN FREEWAY
FEDERAL IDENTIFICATION NO.: RAM 600-6-702
TRACS NO. 202L MA 000 H4608 01R
ROUTE NO.: 202L
SECTION NAME: 40th Street - 56th Street (I-10 TI)

Professional Land Surveyor AZ No. 19817
Digitally signed by Jim D Crume
Date: 2006.01.30 13:49:17 -07'00'

ELECTRONIC SEAL
"Digitally signed per ASBTR Substantive Statement dated 6-17-02"

SHEET P-9

PIMA CHANDLER INDUSTRIAL PARK

BOOK 124 PAGE 23

TRACT 18

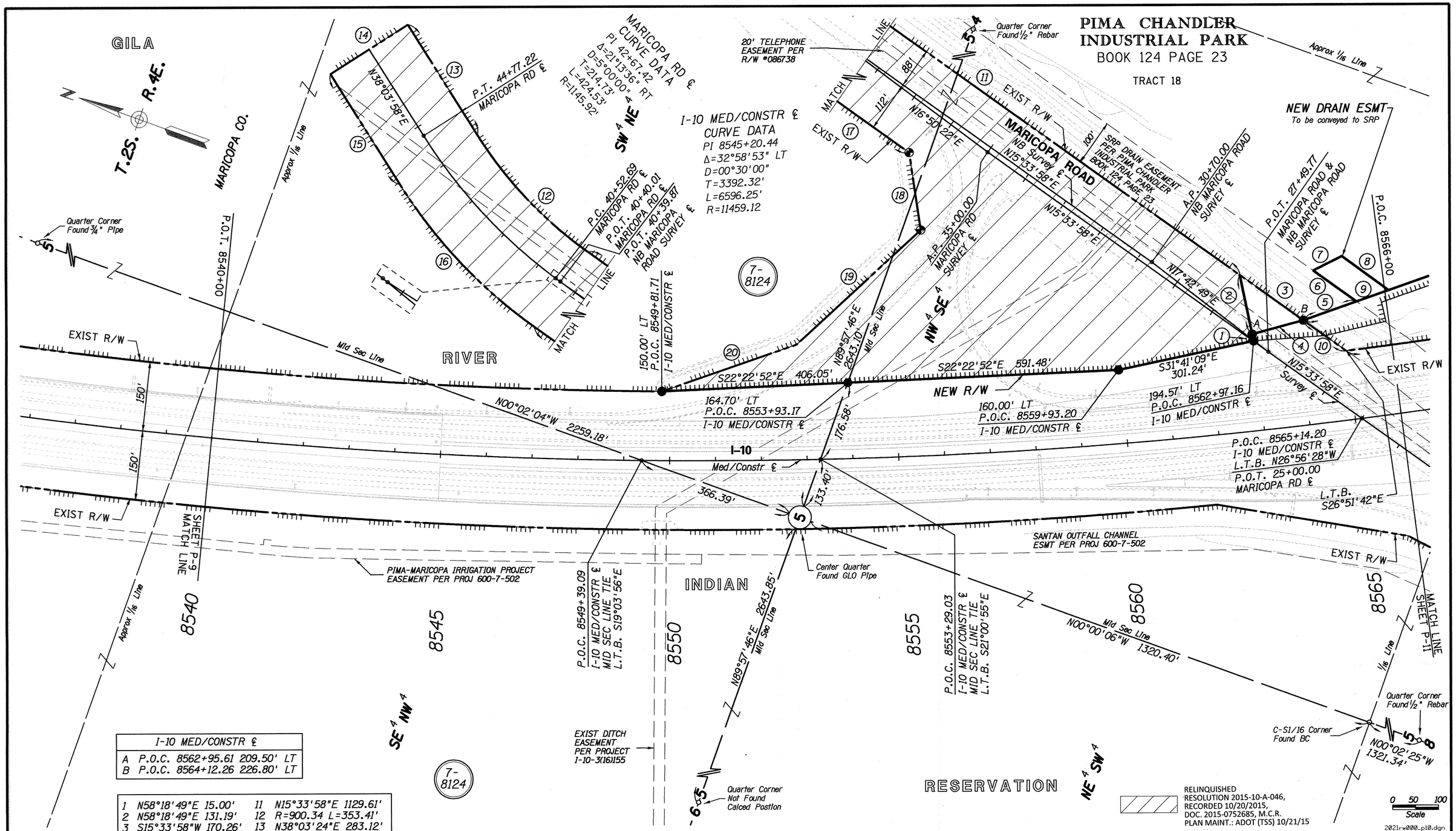

I-10 MED/CONSTR ℄		
A	P.O.C. 8562+95.61	209.50' LT
B	P.O.C. 8564+12.26	226.80' LT

1	N58°18'49"E 15.00'	11	N15°33'58"E 1129.61'
2	N58°18'49"E 131.19'	12	R=900.34 L=353.41'
3	S15°33'58"W 170.26'	13	N38°03'24"E 283.12'
4	N34°44'09"W 115.73'	14	N51°56'36"W 200.00'
5	S39°04'17"E 122.62'	15	S38°03'24"W 283.12'
6	N15°33'58"E 116.01'	16	R=1100.34' L=431.92'
7	S46°13'20"E 70.03'	17	S15°33'58"W 387.07'
8	S16°05'24"W 125.88'	18	S61°41'27"W 169.48'
9	N39°04'17"W 74.26'	19	N62°17'32"W 367.03'
10	N15°33'58"E 114.30'	20	N38°46'02"W 311.25'

Click here for SR 202 Index

CHANGE ORDER REVISIONS			
C.O. NO.	DATE	BY	DESCRIPTION OF REVISIONS
---	5-12-01	JDC	REFER TO SCOPE OF WORK FOR
"	"	"	CHANGES/AMENDMENTS COMPLETED
"	"	"	PRIOR TO ACCEPTANCE OF PLANS
9511	10-1-01	JDC	ADDED NEW DRAINAGE EASEMENT
9536	12-10-01	JDC	DELETED NEW DRAINAGE EASEMENT
9637	8-23-04	JDC	REVISED SHEET NUMBERS-ADDED BAR SCALE

DRAWING NO.	D-7-T-906
SURVEY	SEE ATTACHED SURVEY
DRAWN/DATE	JDC AUG 99
ADOT REVIEW	BG AUG 99

HUBBARD ENGINEERING 480-892-3313 Gilbert, AZ jcrume@hubbardengineering.com

ROUTE NO.: 202L

SECTION NAME: 40th Street - 56th Street (I-10 TI)

ARIZONA DEPARTMENT OF TRANSPORTATION
INTERMODAL TRANSPORTATION DIVISION
RIGHT OF WAY PLANS SECTION

HIGHWAY NAME: SANTAN FREEWAY

FEDERAL IDENTIFICATION NO.: RAM 600-6-702

TRACS NO. 202L MA 000 H4608 01R

Professional Land Surveyor AZ No. 19817

Digitally signed by Jim D Crume
Date: 2006.01.30 13:49:28 -07'00'

ELECTRONIC SEAL
"Digitally signed per ASBTR Substantive Statement dated 6-17-02"

SHEET P-10

Click here for SR 202 Index

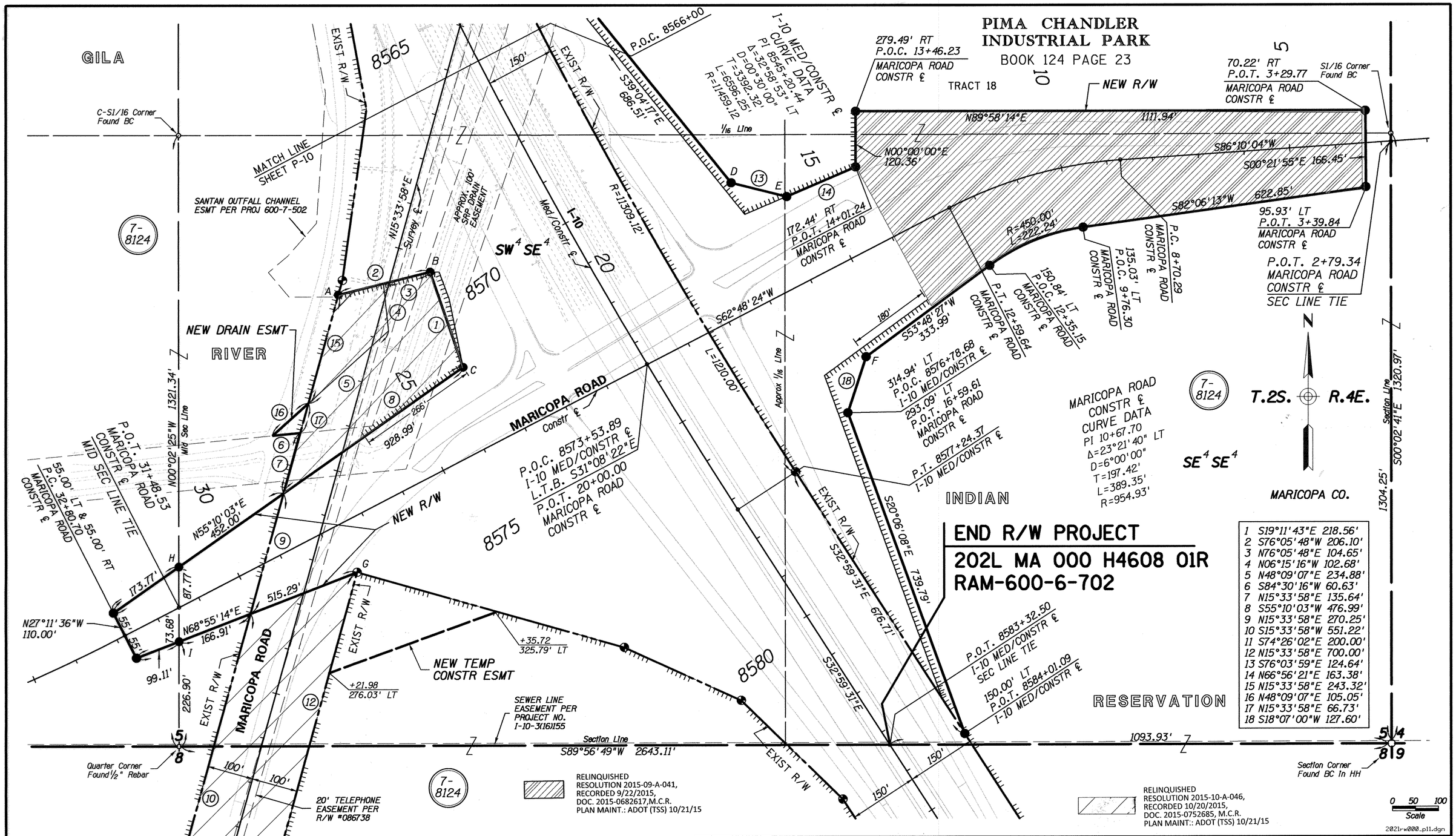

1	S19°11'43"E 218.56'
2	S76°05'48"W 206.10'
3	N76°05'48"E 104.65'
4	N06°15'16"W 102.68'
5	N48°09'07"E 234.88'
6	S84°30'16"W 60.63'
7	N15°33'58"E 135.64'
8	S55°10'03"W 476.99'
9	N15°33'58"E 270.25'
10	S15°33'58"W 551.22'
11	S74°26'02"E 200.00'
12	N15°33'58"E 700.00'
13	S76°03'59"E 124.64'
14	N66°56'21"E 163.38'
15	N15°33'58"E 243.32'
16	N48°09'07"E 105.05'
17	N15°33'58"E 66.73'
18	S18°07'00"W 127.60'

MARICOPA ROAD ℄		
C	P.O.T. 23+59.96	178.50' RT
D	P.O.T. 16+58.08	266.19' RT
E	P.O.T. 15+64.19	184.21' RT
F	P.O.T. 15+68.89	203.35' LT
G	P.O.T. 27+68.34	109.88' LT
H	P.O.T. 31+08.48	78.10' RT
I	P.O.T. 31+82.16	65.56' LT

I-10 MED/CONSTR ℄		
A	P.O.C. 8568+96.30	507.98' RT
B	P.O.C. 8569+48.07	308.97' RT
C	P.O.C. 8571+57.03	348.57' RT
D	P.O.C. 8571+04.07	356.79' LT
E	P.O.C. 8571+93.88	446.38' LT
F	P.O.C. 8575+95.16	413.64' LT
G	P.O.C. 8574+07.05	774.21' RT

CHANGE ORDER REVISIONS

C.O. NO.	DATE	BY	DESCRIPTION OF REVISIONS
---	5-12-01	JDC	REFER TO SCOPE OF WORK FOR
"	"	"	CHANGES/AMENDMENTS COMPLETED
"	"	"	PRIOR TO ACCEPTANCE OF PLANS
9511	10-1-01	JDC	REMOVED NEW R/W, DE, NEW ACCESS
"	"	"	CONTROL & DISPOSAL AREA
9536	12-10-01	JDC	ADDED NEW R/W, DE, NEW ACCESS
"	"	"	CONTROL & DISPOSAL AREA
9637	8-23-04	JDC	REVISED SHEET NUMBERS-ADDED BAR SCALE

DRAWING NO.	D-7-T-906
SURVEY	SEE ATTACHED SURVEY
DRAWN/DATE	JDC AUG 99
ADOT REVIEW	BG AUG 99

HUBBARD ENGINEERING 480-892-3313 Gilbert, AZ jcrume@hubbardengineering.com

ROUTE NO.: 202L
SECTION NAME: 40th Street - 56th Street (I-10 TI)

ARIZONA DEPARTMENT OF TRANSPORTATION
INTERMODAL TRANSPORTATION DIVISION
RIGHT OF WAY PLANS SECTION

HIGHWAY NAME: SANTAN FREEWAY
FEDERAL IDENTIFICATION NO.: RAM 600-6-702
TRACS NO. 202L MA 000 H4608 01R

Professional Land Surveyor AZ No. 19817
Digitally signed by Jim D Crume
Date: 2006.01.30 13:49:39 -07'00'
ELECTRONIC SEAL
"Digitally signed per ASBTR Substantive Statement dated 6-17-02"

SHEET P-11

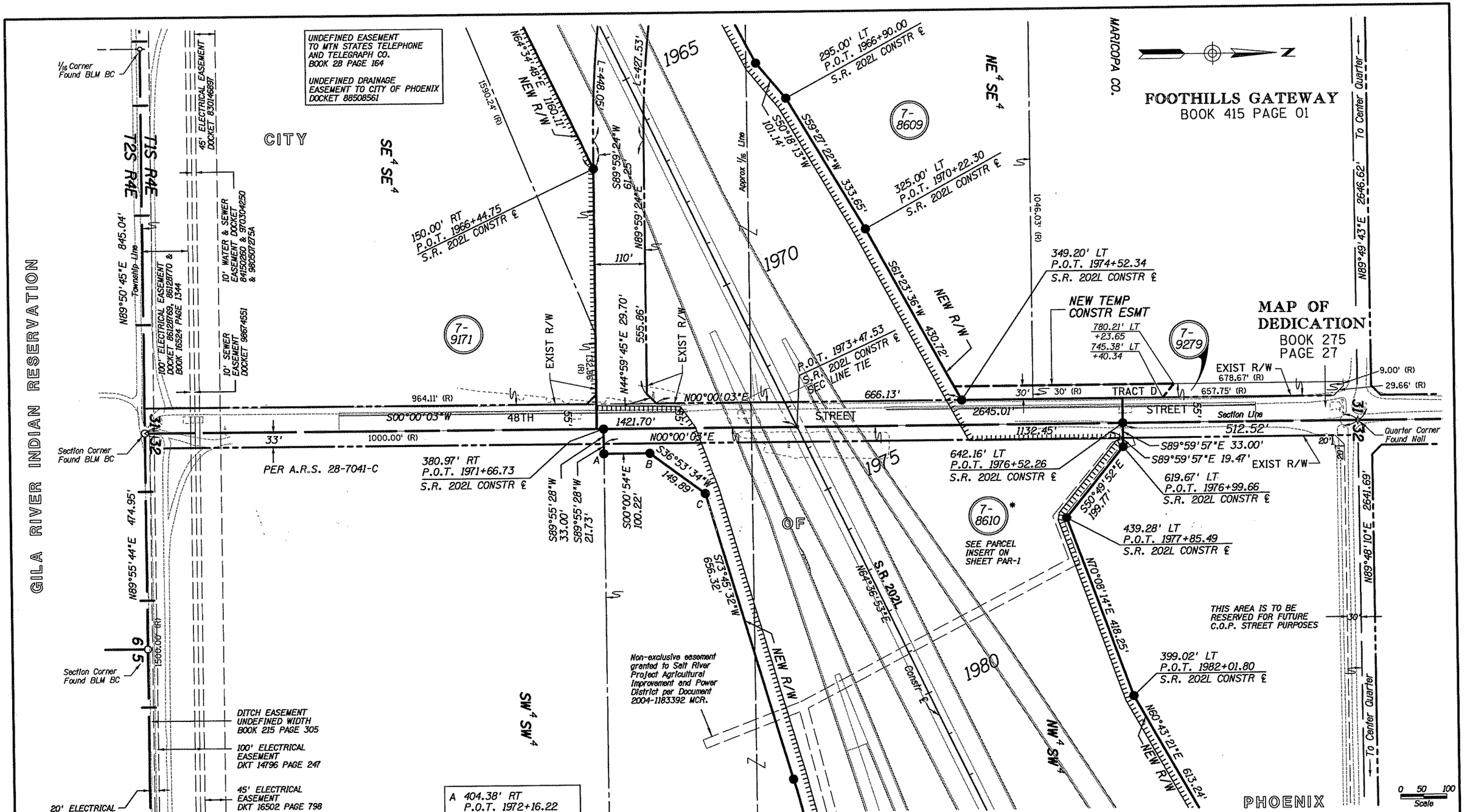

Click here for SR 202 Index

* TO BE ACQUIRED AS A TOTAL ACQUISITION

CHANGE ORDER REVISIONS			
C.O. NO.	DATE	BY	DESCRIPTION OF REVISIONS
---	5-12-01	JDC	REFER TO SCOPE OF WORK FOR
"	"	"	CHANGES/AMENDMENTS COMPLETED
"	"	"	PRIOR TO ACCEPTANCE OF PLANS
9637	8-23-04	JDC	REVISED SHEET NUMBERS-ADDED BAR SCALE

DRAWING NO.	D-7-T-906
SURVEY	SEE ATTACHED SURVEY
DRAWN/DATE	JDC AUG 99
ADOT REVIEW	BG AUG 99

HUBBARD ENGINEERING 480-892-3313 Gilbert, AZ
jcrume@hubbardengineering.com

ARIZONA DEPARTMENT OF TRANSPORTATION
INTERMODAL TRANSPORTATION DIVISION
RIGHT OF WAY PLANS SECTION

HIGHWAY NAME: SANTAN FREEWAY
FEDERAL IDENTIFICATION NO.: RAM 600-6-702
TRACS NO. 202L MA 000 H4608 01R
ROUTE NO.: 202L
SECTION NAME: 40th Street - 56th Street (I-10 TI)

Professional Land Surveyor AZ No. 19817
Digitally signed by Jim D Crume
Date: 2006.01.30 13:49:48 -07'00'
ELECTRONIC SEAL
"Digitally signed per ASBTR Substantive Statement dated 6-17-02"

SHEET P-12

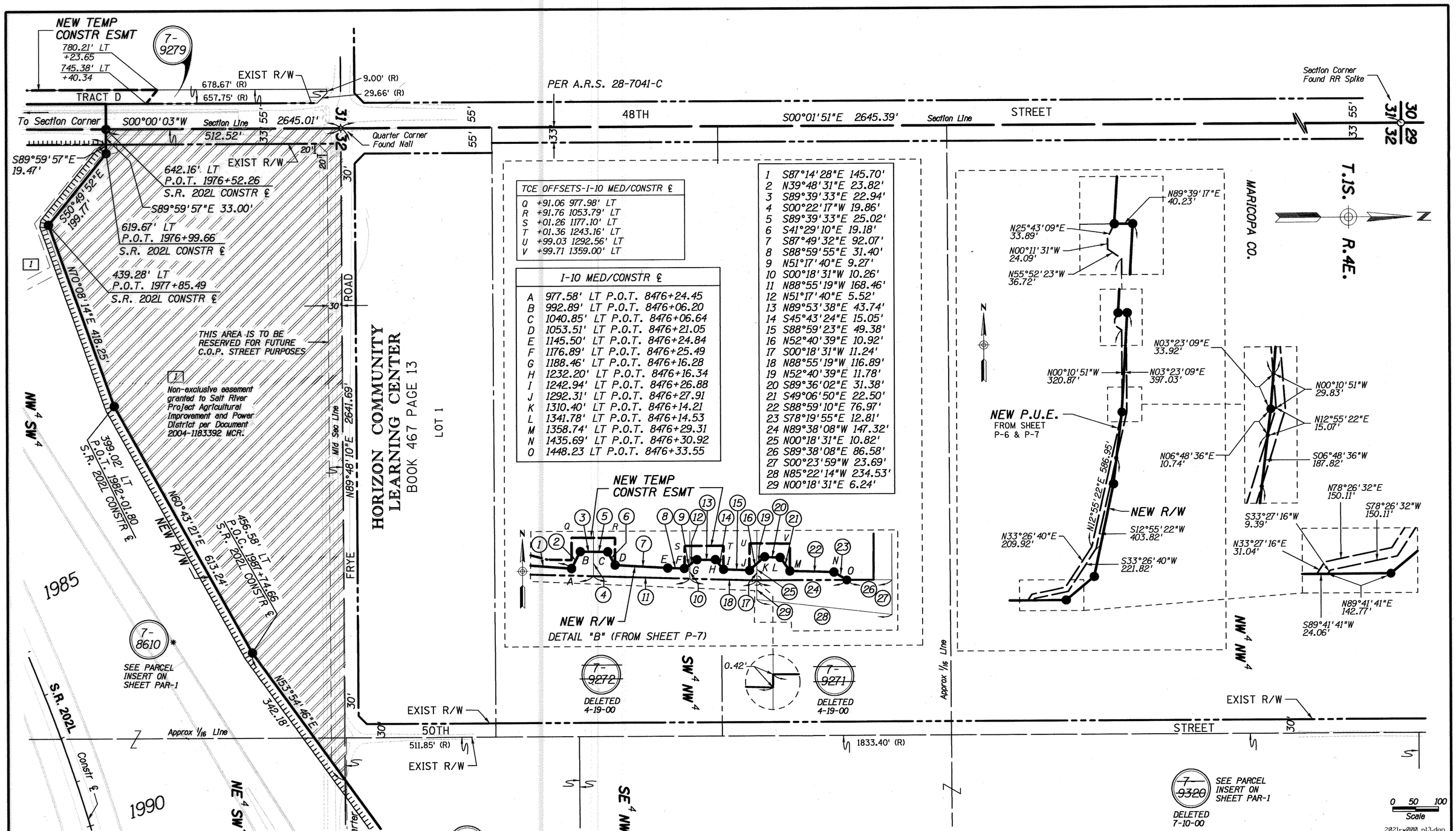

Click here for SR 202 Index

DISPOSAL L-M-381, PER SPECIAL WARRANTY DEED, RECORDED 10/2/15, DOC. 2015-0713223, M.C.R

* TO BE ACQUIRED AS A TOTAL ACQUISITION

CHANGE ORDER REVISIONS			
C.O. NO.	DATE	BY	DESCRIPTION OF REVISIONS
---	5-12-01	JDC	REFER TO SCOPE OF WORK FOR
"	"	"	CHANGES/AMENDMENTS COMPLETED
"	"	"	PRIOR TO ACCEPTANCE OF PLANS
9525	11-5-01	JDC	REVISED EXIST & NEW R/W 7-8855
9637	8-23-04	JDC	REVISED SHEET NUMBERS-ADDED BAR SCALE
PM-15-080	12-8-15	TSS	ADDE DISPSAL PER DOC.2015-0713223.

DRAWING NO.	D-7-T-906
SURVEY	SEE ATTACHED SURVEY
DRAWN/DATE	JDC AUG 99
ADOT REVIEW	BG AUG 99

HUBBARD ENGINEERING 480-892-3313 Gilbert, AZ
jcrume@hubbardengineering.com

ROUTE NO.: 202L
SECTION NAME: 40th Street - 56th Street (I-10 TI)

ARIZONA DEPARTMENT OF TRANSPORTATION
INTERMODAL TRANSPORTATION DIVISION
RIGHT OF WAY PLANS SECTION

HIGHWAY NAME: SANTAN FREEWAY
FEDERAL IDENTIFICATION NO.: RAM 600-6-702
TRACS NO. 202L MA 000 H4608 01R

Professional Land Surveyor AZ No. 19817
Digitally signed by Jim D Crume
Date: 2006.01.30 13:49:58 -07'00'

ELECTRONIC SEAL
"Digitally signed per ASBTR Substantive Statement dated 6-17-02"

SHEET P-13

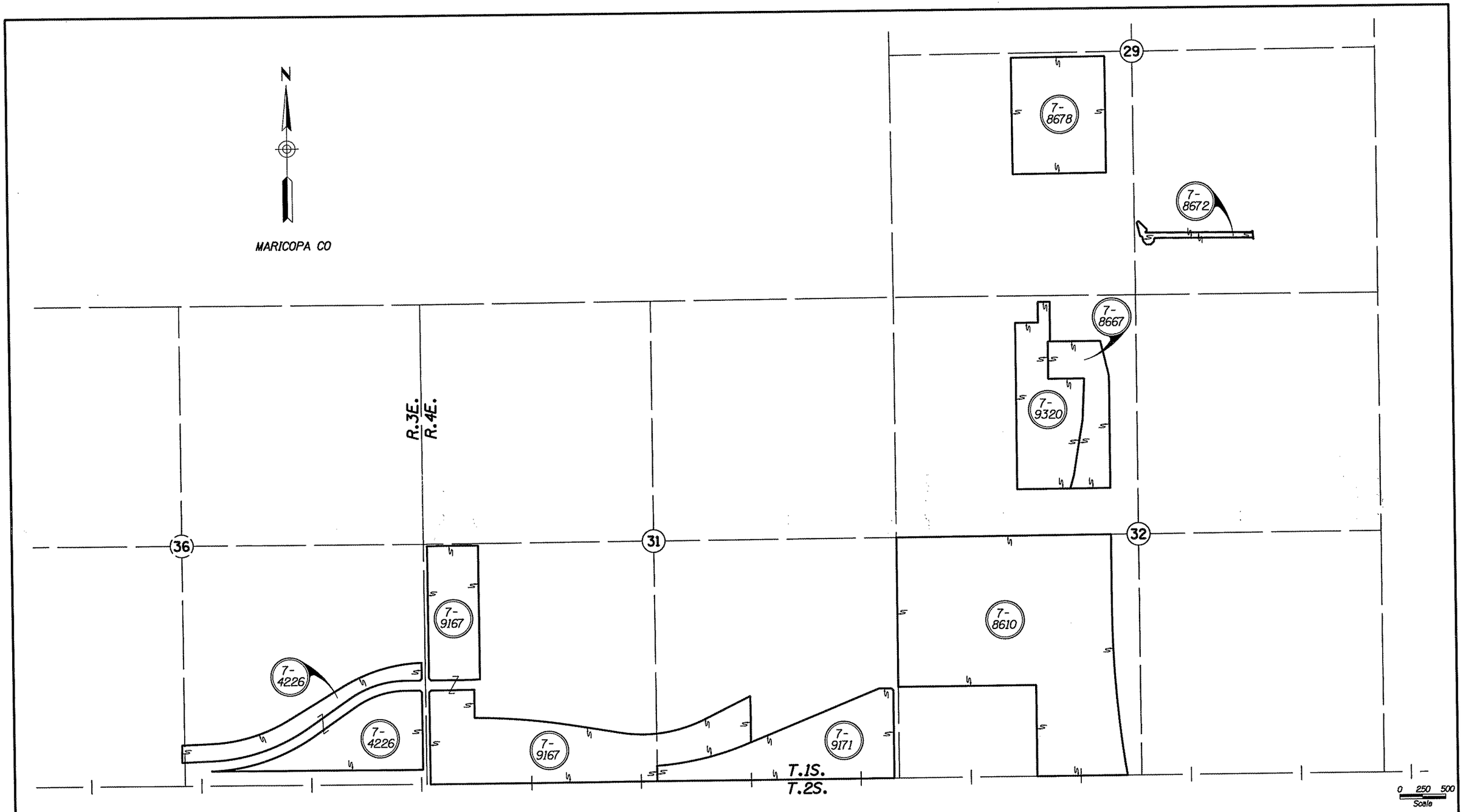

PARCEL INSERTS

Click here for SR 202 Index

CHANGE ORDER REVISIONS			
C.O. NO.	DATE	BY	DESCRIPTION OF REVISIONS
---	5-12-01	JDC	REFER TO SCOPE OF WORK FOR
"	"	"	CHANGES/AMENDMENTS COMPLETED
"	"	"	PRIOR TO ACCEPTANCE OF PLANS
9637	8-23-04	JDC	REVISED SHEET NUMBERS-ADDED BAR SCALE

DRAWING NO.	D-7-T-906
SURVEY	SEE ATTACHED SURVEY
DRAWN/DATE	JDC AUG 99
ADOT REVIEW	BG AUG 99

HUBBARD ENGINEERING 480-892-3313 Gilbert, AZ
jcrume@hubbardengineering.com

ARIZONA DEPARTMENT OF TRANSPORTATION
INTERMODAL TRANSPORTATION DIVISION
RIGHT OF WAY PLANS SECTION

HIGHWAY NAME: SANTAN FREEWAY
FEDERAL IDENTIFICATION NO.: RAM 600-6-702
TRACS NO. 202L MA 000 H4608 01R
ROUTE NO.: 202L
SECTION NAME: 40th Street - 56th Street (I-10 TI)

Professional Land Surveyor AZ No. 19817
Digitally signed by Jim D Crume
Date: 2006.01.30 13:50:08 -07'00'
ELECTRONIC SEAL
"Digitally signed per ASBTR Substantive Statement dated 6-17-02"

SHEET PAR-1

BIA APPLICATION SHEET

U.S. DEPARTMENT OF INTERIOR
BUREAU OF INDIAN AFFAIRS
_____ INDIAN AGENCY OFFICE
_____, ARIZONA

These plans are hereby approved pursuant to the provisions of the act of February 5, 1948 (62 Stat. 17) and Departmental Regulations 25 CFR 169 subject to any prior valid existing right of adverse claim, and also subject to any and all conditions stated in Resolution No. _____ adopted by the _____ Tribal Council on _____, 20_____

_____ _____
Date

THIS SHEET IS A PART OF THE R/W PLANS AS INDICATED BY THE SHEET NUMBER IN THE LOWER RIGHT HAND CORNER, HOWEVER, FOR USE AS AN APPLICATION, THIS SHEET SHALL BECOME THE FIRST SHEET OF THE APPLICATION PLANS.

Application is hereby made for highway right of way _____

_____

_____
Az Department of Transportation

Date: _____ _____
Chief R/W Agent

STATE OF ARIZONA
COUNTY OF MARICOPA SS

Stephen Hansen being first duly sworn, deposes and states that he is the Chief R/W Agent for the State of Arizona, that the survey of the highway center line was made and that these plans were prepared from field notes of said survey, and that the right of way is 2.5 miles in length, beginning at Station 1892+50.00 and ending at Station 2028+49.24, and said right of way is accurately delineated on the plans attached.

_____
Chief R/W Agent

Subscribed and sworn to before me this _____ day of _____, 20___

_____
Notary Public, My Commission Expires:
_____, 20___

APPLICANT'S CERTIFICATE

I, Saman Maroufkhani, do hereby certify that I am the Deputy State Engineer for the State of Arizona hereinafter designated the applicant, that Stephen Hansen who suscribed to the foregoing affidavit is employed by the applicant as Chief R/W Agent and that he was directed by the applicant to survey the location of a highway centerline and to prepare these plans; that the location of said centerline, 2.5 miles in length beginning at Station 1892+50.00 and ending at Station 2028+49.24, is accurately represented on these plans; that such survey as represented on these plans has been adopted by the applicant as the definite location of the highway centerline and right of way hereby shown, and that these plans have been prepared to be filed for the approval of the Secretary of the Interior or his duly authorized representative as part of the application for said right of way to be granted the applicant, its successors and assigns, with the right to construct, maintain, and repair improvements thereon and thereover, for such purposes, and with the further right in the applicant, its successors and assigns, to transfer this right of way by assignment, grant or otherwise

Date: _____ By _____
Deputy State Engineer

OWNERSHIP RECORD

PARCEL NUMBER	SHEET NO.	OWNER	DESCRIPTION
7-8124	P-9, 10 P-11	GILA RIVER INDIAN COMMUNITY	Pt. SEC 5 T.2S., R.4E.

METRIC

AREA REQUIRED GROSS INCLUDING EXISTING R/W	AREA REQUIRED NET EXCLUDING EXISTING R/W	NEW EASEMENTS

ENGLISH

AREA REQUIRED GROSS INCLUDING EXISTING R/W	AREA REQUIRED NET EXCLUDING EXISTING R/W	NEW EASEMENTS
	700145 SF	35911 SF TCE ~~86514 SF DE~~ 78933 SF DE

2021r-w000_bia.dgn

CHANGE ORDER REVISIONS

C.O. NO.	DATE	BY	DESCRIPTION OF REVISIONS
---	5-12-01	JDC	REFER TO SCOPE OF WORK FOR
"	"	"	CHANGES/AMENDMENTS COMPLETED
"	"	"	PRIOR TO ACCEPTANCE OF PLANS
9511	10-1-01	JDC	DECREASED AREA FOR DRAINAGE EASEMENT
9536	12-10-01	JDC	DECREASED AREA FOR DRAINAGE EASEMENT
9637	8-23-04	JDC	REVISED SHEET NUMBERS

DRAWING NO.	D-7-T-906
SURVEY	SEE ATTACHED SURVEY
DRAWN/DATE	JDC AUG 99
ADOT REVIEW	BG AUG 99

HUBBARD ENGINEERING 480-892-3313 Gilbert, AZ
jcrume@hubbardengineering.com

ROUTE NO.: 202L
SECTION NAME: 40th Street - 56th Street (I-10 TI)

ARIZONA DEPARTMENT OF TRANSPORTATION
INTERMODAL TRANSPORTATION DIVISION
RIGHT OF WAY PLANS SECTION

HIGHWAY NAME: SANTAN FREEWAY
FEDERAL IDENTIFICATION NO.: RAM 600-6-702
TRACS NO. 202L MA 000 H4608 01R

Professional Land Surveyor AZ No. 19817
Digitally signed by Jim D Crume
Date: 2006.01.30 13:50:18 -07'00'
ELECTRONIC SEAL
"Digitally signed per ASBTR Substantive Statement dated 6-17-02"

SHEET BIA-1

Click here for SR 202 Index

RESULTS OF SURVEY

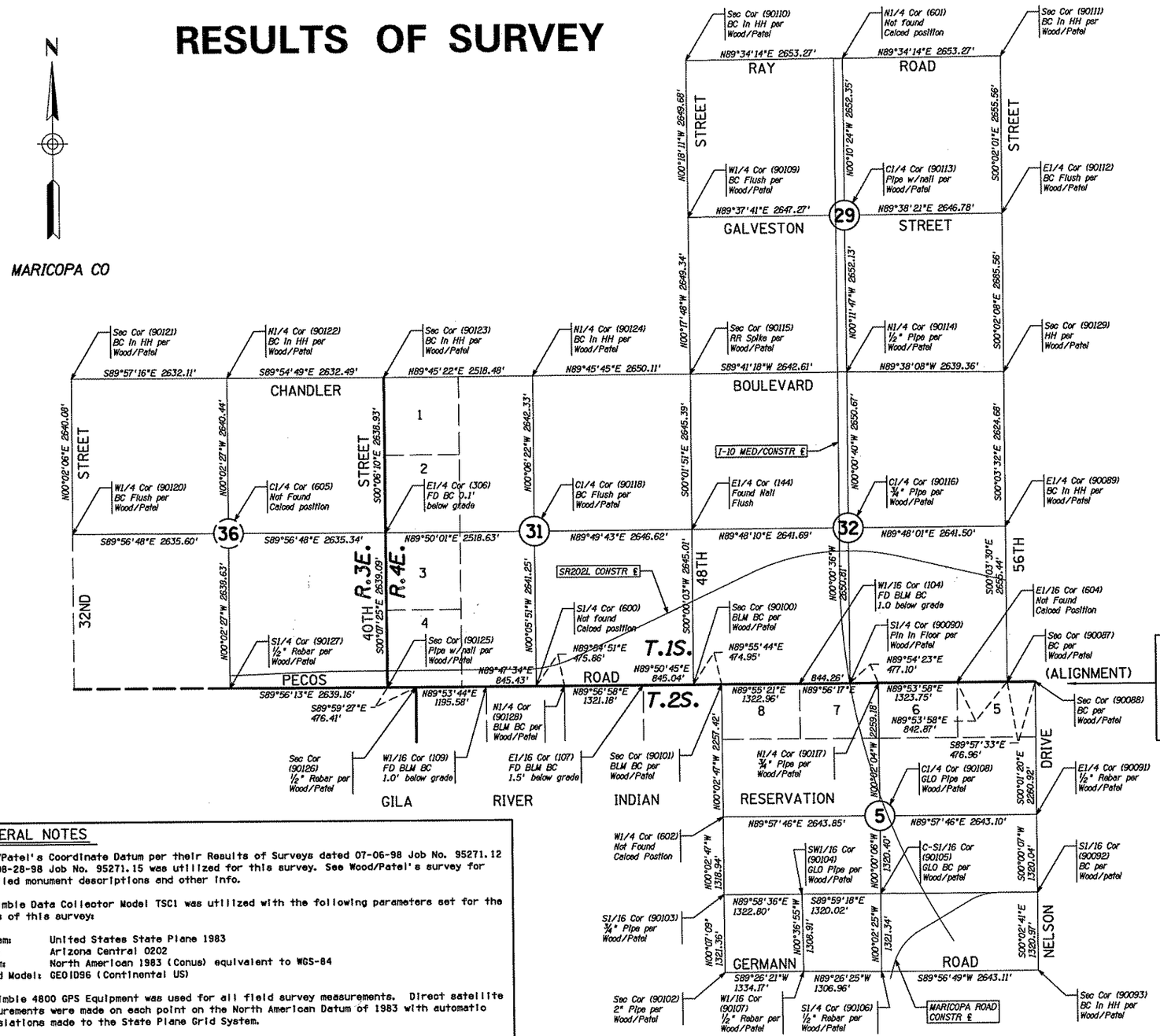

Note:
This Township line was treated as a Grant/Reservation Boundary line per instructions contained in the BLM Manual. A dependent resurvey dated March 23, 1984 found in Book 5199 of the BLM field notes was utilized.

WOOD/PATEL'S SURFACE COORDINATES

PT.	NORTHING	EASTING	DESC.
90087	833455.35090	685939.74700	WP POINT
90088	833455.01040	686416.70620	WP POINT
90089	836110.78770	685937.04880	WP POINT
90090	833450.77060	683296.02830	WP POINT
90091	831194.09290	686417.57970	WP POINT
90092	829874.05690	686417.53670	WP POINT
90093	828553.08990	686418.56360	WP POINT
90100	833447.47550	680653.86450	WP POINT
90101	833448.06780	681128.80950	WP POINT
90102	828550.34620	681134.44760	WP POINT
90103	829871.70720	681131.70170	WP POINT
90104	829872.24410	682454.50370	WP POINT
90105	829871.97710	683774.52170	WP POINT
90106	828550.63810	683775.45160	WP POINT
90107	828563.40610	682468.55660	WP POINT
90108	831192.37210	683774.48470	WP POINT
90109	841387.18700	680638.75300	WP POINT
90110	844036.82900	680624.74300	WP POINT
90111	844076.59000	685931.13100	WP POINT
90112	841421.03000	685932.68800	WP POINT
90113	841404.36800	683285.96300	WP POINT
90114	838752.25100	683295.05100	WP POINT
90115	838737.87950	680652.47670	WP POINT
90116	836101.57740	683295.56860	WP POINT
90117	833451.55160	683773.13050	WP POINT
90118	836084.57000	678007.29000	WP POINT
90120	836082.15670	670217.73090	WP POINT
90121	838722.23920	670219.33860	WP POINT
90122	838720.14790	672851.44690	WP POINT
90123	838716.17920	675483.93150	WP POINT
90124	838726.90000	678002.39000	WP POINT
90125	833438.16630	675494.36400	WP POINT
90126	833438.09000	675970.77710	WP POINT
90127	833441.07500	672855.20420	WP POINT
90128	833444.04050	678487.64210	WP POINT
90129	838735.46780	685934.35400	WP POINT

GPS SURFACE COORDINATES

PT.	NORTHING	EASTING	DESC.
104	833449.85667	682451.76904	BC
107	833445.20767	679808.82314	BC
109	833440.27055	677166.36106	BC
144	836092.48726	680653.89901	NAIL
306	836077.25198	675488.66821	BC

CALCED SURFACE COORDINATES

PT.	NORTHING	EASTING	DESC.
600	833443.32672	678011.78553	CALCED
601	844056.71000	683277.93500	CALCED
602	831190.64951	681130.63419	CALCED
604	833453.87171	685096.88198	CALCED
605	836079.70422	672853.32620	CALCED

GENERAL NOTES

Wood/Patel's Coordinate Datum per their Results of Surveys dated 07-06-98 Job No. 95271.12 and 08-28-98 Job No. 95271.15 was utilized for this survey. See Wood/Patel's survey for detailed monument descriptions and other info.

A Trimble Data Collector Model TSC1 was utilized with the following parameters set for the basis of this survey:

System: United States State Plane 1983
Zone: Arizona Central 0202
Datum: North American 1983 (Conus) equivalent to WGS-84
Geoid Model: GEOID96 (Continental US)

A Trimble 4800 GPS Equipment was used for all field survey measurements. Direct satellite measurements were made on each point on the North American Datum of 1983 with automatic translations made to the State Plane Grid System.

GPS calibration and translation to Wood/Patel's coordinate datum was performed by Trimble Survey Office Software.

All Bearings are grid bearings and Distances are surface distances.

MONUMENT VERIFICATION AND ACCEPTANCE

The monumentation shown on this "Results of Survey" was based on an observation and evaluation of physical corroborating evidence in the field; and a review and analysis of existing drawings, plats, and notes readily available at the time the survey was prepared.

Click here for SR 202 Index

0 500 1000
Scale

2021r-w000_rs01.dgn

CHANGE ORDER REVISIONS

C.O. NO.	DATE	BY	DESCRIPTION OF REVISIONS
---	5-12-01	JDC	REFER TO SCOPE OF WORK FOR
"	"	"	CHANGES/AMENDMENTS COMPLETED
"	"	"	PRIOR TO ACCEPTANCE OF PLANS
9637	8-23-04	JDC	REVISED SHEET NUMBERS-ADDED BAR SCALE
"	"	"	CHANGE POINT NUMBERS

DRAWING NO.	D-7-T-906
SURVEY	SEE ATTACHED SURVEY
DRAWN/DATE	JDC AUG 99
ADOT REVIEW	BG AUG 99

HUBBARD ENGINEERING 480-892-3313 Gilbert, AZ
jcrume@hubbardengineering.com

ARIZONA DEPARTMENT OF TRANSPORTATION
INTERMODAL TRANSPORTATION DIVISION
RIGHT OF WAY PLANS SECTION

HIGHWAY NAME: SANTAN FREEWAY
FEDERAL IDENTIFICATION NO.: RAM 600-6-702
TRACS NO. 202L MA 000 H4608 01R
ROUTE NO.: 202L
SECTION NAME: 40th Street - 56th Street (I-10 TI)

Professional Land Surveyor AZ No. 19817
Digitally signed by Jim D Crume
Date: 2006.01.30 13:50:29 -07'00'

ELECTRONIC SEAL
"Digitally signed per ASBTR Substantive Statement dated 6-17-02"

SHEET RS-1

RESULTS OF SURVEY

N

MARICOPA CO

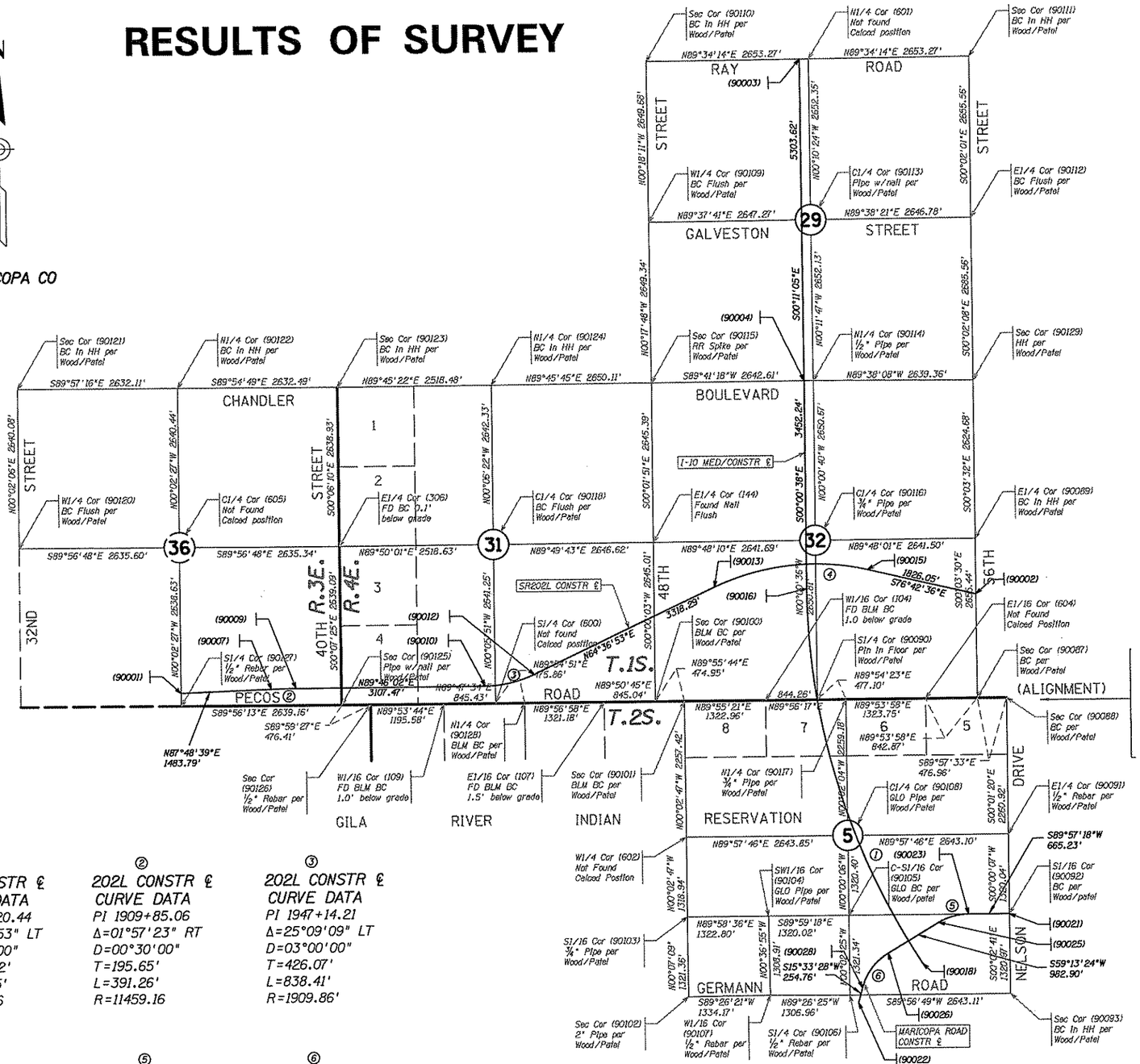

DMJM'S SURFACE COORDINATES			
PT.	NORTHING	EASTING	DESC.
90001	833655.07500	672855.05180	DMJM
90002	835186.34500	685937.99180	DMJM
90003	844055.59000	683127.94000	DMJM
90004	838752.00000	683145.05000	DMJM
90007	833711.75169	674337.75458	DMJM
90009	833720.01984	674728.91019	DMJM
90010	833732.64407	677836.35532	DMJM
90012	833917.03258	678647.35277	DMJM
90013	835339.59550	681645.24940	DMJM
90015	835606.11321	684160.84366	DMJM
90016	835299.75994	683145.68552	DMJM
90018	829062.14099	684993.49936	DMJM
90021	829874.06000	686417.54000	DMJM
90022	828426.36000	683920.31000	DMJM
90023	829873.53651	685752.30992	CALCED
90025	829739.05211	685264.42669	CALCED
90026	829236.11265	684419.95114	CALCED
90028	828671.78732	683988.63904	CALCED

① I-10 CONSTR ℄
CURVE DATA
PI 8545+20.44
Δ=32°58'53" LT
D=00°30'00"
T=3392.32'
L=6596.25'
R=11459.16

② 202L CONSTR ℄
CURVE DATA
PI 1909+85.06
Δ=01°57'23" RT
D=00°30'00"
T=195.65'
L=391.26'
R=11459.16

③ 202L CONSTR ℄
CURVE DATA
PI 1947+14.21
Δ=25°09'09" LT
D=03°00'00"
T=426.07'
L=838.41'
R=1909.86'

④ 202L CONSTR ℄
CURVE DATA
PI 1997+85.30
Δ=38°40'31" RT
D=01°30'00"
T=1340.46'
L=2578.35'
R=3819.72'

⑤ MARICOPA RD ℄
CURVE DATA
PI 11+62.52
Δ=30°43'53" LT
D=06°00'00"
T=262.42'
L=512.20'
R=954.93'

⑥ MARICOPA RD ℄
CURVE DATA
PI 27+77.77
Δ=43°39'56" LT
D=06°00'00"
T=382.58'
L=727.76'
R=954.93'

Click here for SR 202 Index

CHANGE ORDER REVISIONS			
C.O. NO.	DATE	BY	DESCRIPTION OF REVISIONS
---	5-12-01	JDC	REFER TO SCOPE OF WORK FOR
"	"	"	CHANGES/AMENDMENTS COMPLETED
"	"	"	PRIOR TO ACCEPTANCE OF PLANS
9637	8-23-04	JDC	REVISED SHEET NUMBERS-ADDED BAR SCALE
"	"	"	CHANGED POINT NUMBERS

DRAWING NO.	D-7-T-906
SURVEY	SEE ATTACHED SURVEY
DRAWN/DATE	JDC AUG 99
ADOT REVIEW	BG AUG 99

HUBBARD ENGINEERING 480-892-3313 Gilbert, AZ
jcrume@hubbardengineering.com

ARIZONA DEPARTMENT OF TRANSPORTATION
INTERMODAL TRANSPORTATION DIVISION
RIGHT OF WAY PLANS SECTION

HIGHWAY NAME: SANTAN FREEWAY
FEDERAL IDENTIFICATION NO.: RAM 600-6-702
TRACS NO. 202L MA 000 H4608 01R
ROUTE NO.: 202L
SECTION NAME: 40th Street - 56th Street (I-10 TI)

Professional Land Surveyor AZ No. 19817
Digitally signed by Jim D Crume
Date: 2006.01.30 13:50:39 -07'00'

ELECTRONIC SEAL
"Digitally signed per ASBTR Substantive Statement dated 6-17-02"

SHEET RS-2

RESULTS OF SURVEY

Click here for SR 202 Index

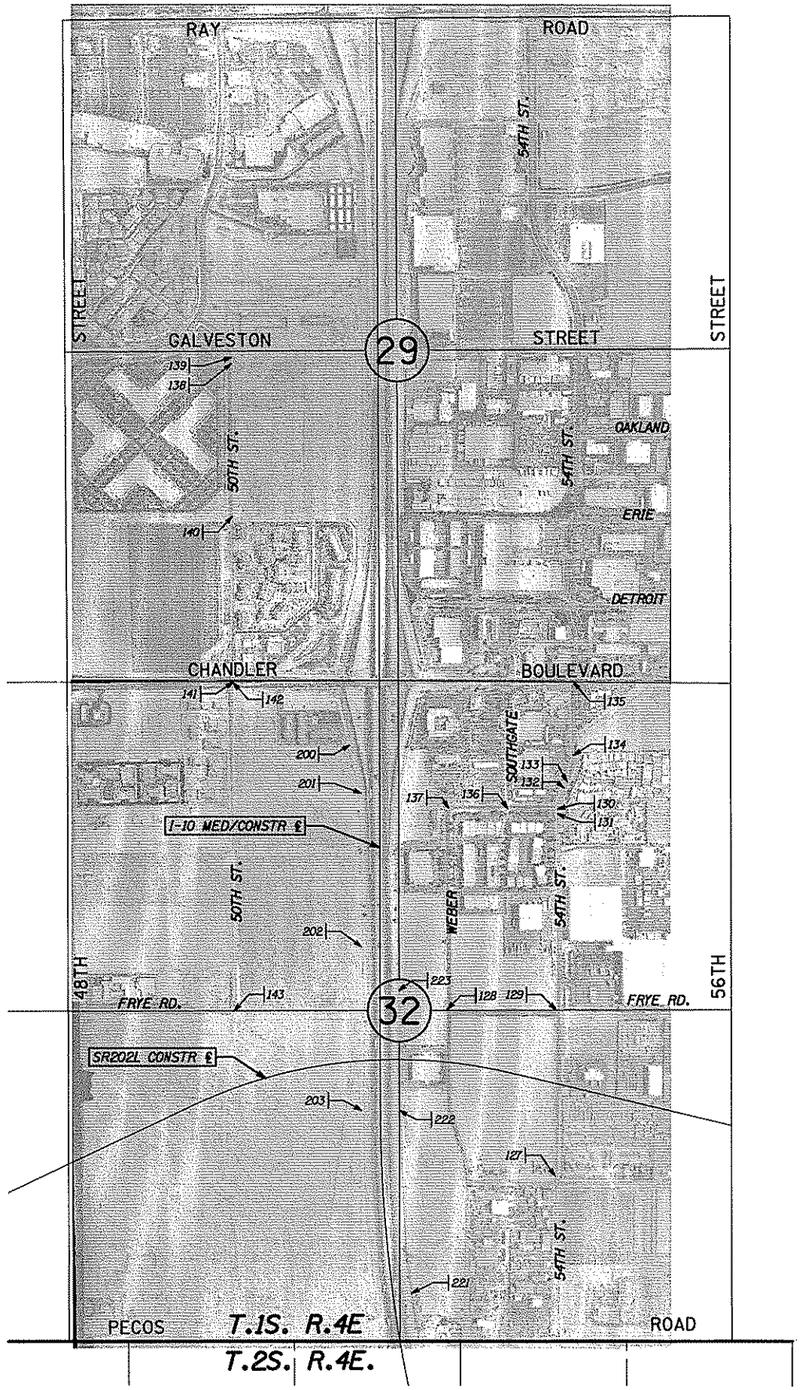

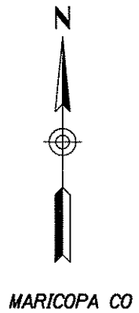

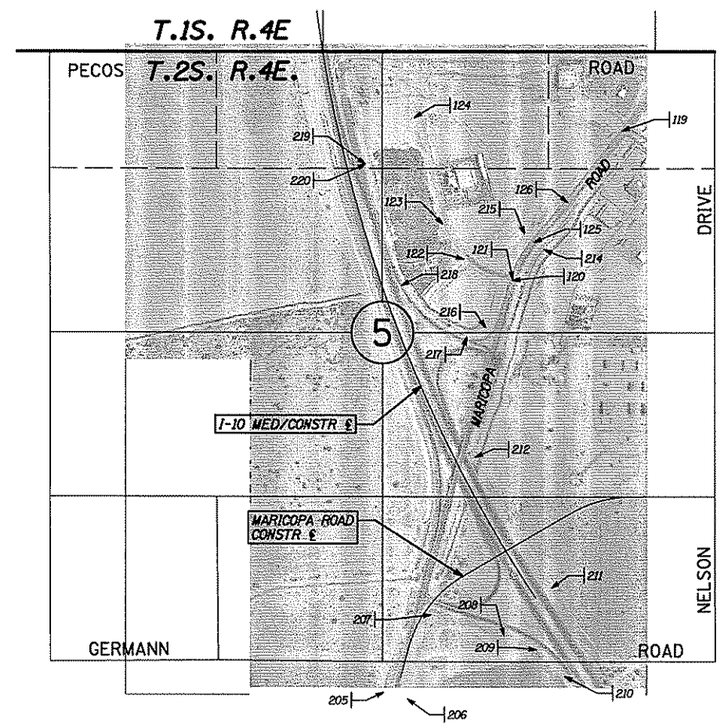

GPS SURFACE COORDINATES			
PT.	NORTHING	EASTING	DESC.
119	832818.28193	685676.13049	BC FLUSH
120	831613.69765	684811.91343	BC FLUSH
121	831622.39334	684814.75027	BC FLUSH
122	831783.58200	684427.83850	BC FLUSH
123	832067.22920	684257.82581	BC FLUSH
124	832921.84605	684030.56992	BC FLUSH
125	831920.06437	684981.20486	BC FLUSH
126	832242.02004	685242.16392	PK NAIL
127	834779.53800	684526.23277	BC FLUSH
128	836112.93577	683676.84838	BC FLUSH
129	836106.03018	684536.88746	BC FLUSH
130	837720.80460	684551.56712	BC FLUSH
131	837681.41391	684550.77367	BC FLUSH
132	837891.69304	684602.27414	BC FLUSH
133	837940.76221	684627.92000	BC FLUSH
134	838153.66707	684680.30848	BC FLUSH
135	838743.67511	684679.33690	BC FLUSH
136	837723.87081	684153.92853	PK NAIL
137	837727.34273	683689.70757	BC FLUSH
138	841296.29525	681962.78223	BC FLUSH
139	841345.54338	681962.55143	RR SPIKE
140	840070.45475	681968.02942	BC FLUSH
141	838739.67319	681973.73819	REBAR
142	838734.69934	681973.84617	REBAR
143	836096.89896	681974.70549	NAIL
200	838232.45343	682905.50763	REBAR
201	837846.33518	682995.00940	BC
202	836612.60341	682995.58977	REBAR
203	835299.88372	682995.65628	BC
205	828305.86195	683782.99349	BC
206	828252.26631	683975.52874	BC
207	828926.32552	684163.53888	BC
208	828763.13376	684746.16335	BC
209	828648.62573	685000.60638	BC
210	828435.55986	685221.16320	BC
211	829142.82526	685119.44106	BC
212	830191.34830	684515.94531	BC
214	831861.85453	685060.12684	BC
215	831988.72322	684905.56550	BC
216	831234.41325	684598.92912	BC
217	831154.47671	684449.87514	BC
218	831571.66781	683928.72925	BC
219	832547.17000	683636.54084	CAP LS20362
220	832547.22696	683636.82297	CAP LS28724
221	833839.77019	683390.38862	REBAR
222	835299.89349	683295.57296	BC
223	836260.98124	683295.35580	REBAR

0 300 600
Scale

202lrw000_rs03.dgn

CHANGE ORDER REVISIONS			
C.O. NO.	DATE	BY	DESCRIPTION OF REVISIONS
---	5-12-01	JDC	REFER TO SCOPE OF WORK FOR
"	"	"	CHANGES/AMENDMENTS COMPLETED
"	"	"	PRIOR TO ACCEPTANCE OF PLANS
9637	8-23-04	JDC	REVISED SHEET NUMBERS-ADDED BAR SCALE

DRAWING NO.	D-7-T-906
SURVEY	SEE ATTACHED SURVEY
DRAWN/DATE	JDC AUG 99
ADOT REVIEW	BG AUG 99

HUBBARD ENGINEERING 480-892-3313 Gilbert, AZ
jcrume@hubbardengineering.com

ARIZONA DEPARTMENT OF TRANSPORTATION
INTERMODAL TRANSPORTATION DIVISION
RIGHT OF WAY PLANS SECTION

HIGHWAY NAME: SANTAN FREEWAY
FEDERAL IDENTIFICATION NO.: RAM 600-6-702
TRACS NO. 202L MA 000 H4608 01R
ROUTE NO.: 202L
SECTION NAME: 40th Street - 56th Street (I-10 TI)

Professional Land Surveyor AZ No. 19817
Digitally signed by Jim D Crume
Date: 2006.01.30. 13:50:48 -07'00'
ELECTRONIC SEAL
"Digitally signed per ASBTR Substantive Statement dated 6-17-02"

SHEET RS-3

NOTE:

SEE SHEET 2 FOR LEGEND, FOUND MONUMENT DESCRIPTIONS, REFERENCE MAPS, RECORDED DOCUMENTS, AND SET MONUMENT STAMPINGS.

FILED IN BOOK 610, PAGE 21, et seq. of R/S, MARICOPA COUNTY RECORDS.

GRAPHIC SCALE

1000 0 500 1000 2000 4000

(IN FEET)
1 inch = 1000 ft.

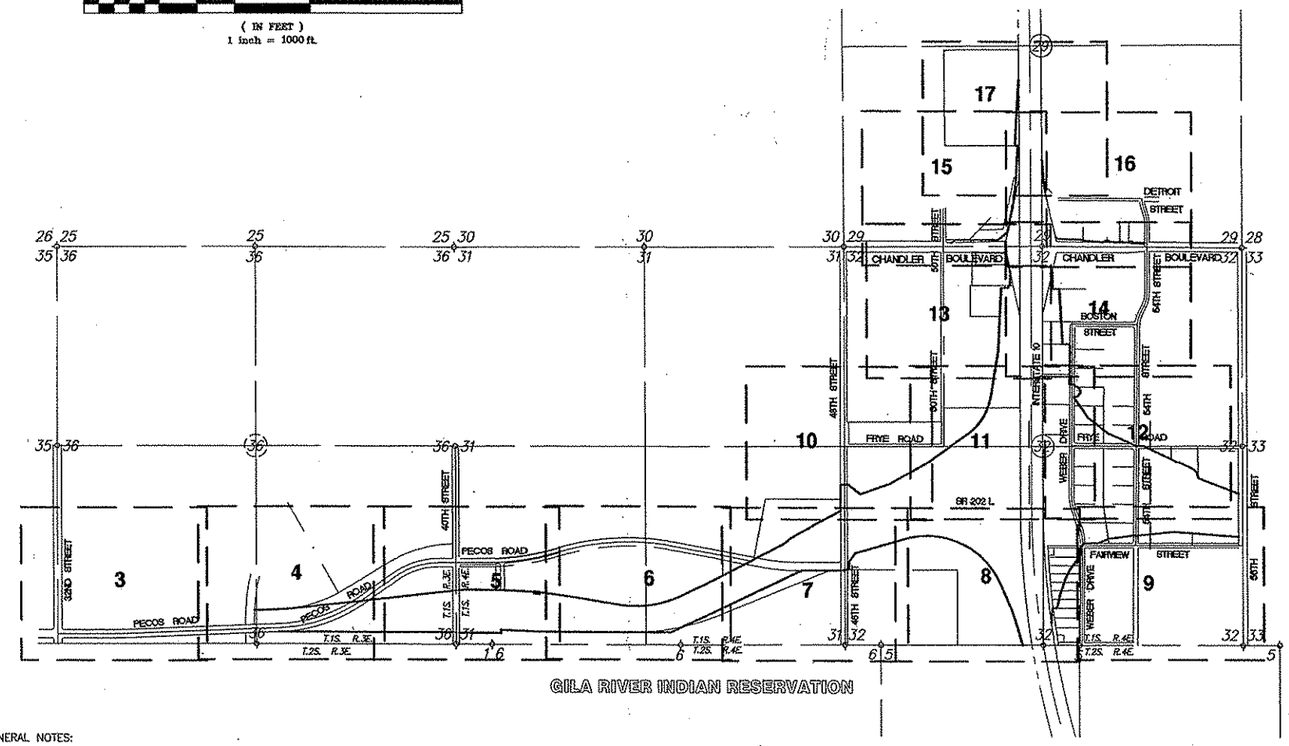

GENERAL NOTES:

A TRIMBLE DATA COLLECTOR TSC1 WAS USED WITH THE FOLLOWING PARAMETERS SET FOR THE BASIS OF CONTROL FOR THIS SURVEY:

System: United States State Plane 1983 (1992 Epoch)
Zone: Arizona Central 0202
Datum: North American 1983 (Conus) – equivalent to WGS–84
Geoid Model: GEOID96 (Continental US)

TRIMBLE 4800 GPS EQUIPMENT WAS USED FOR CONTROL POINT SURVEY MEASUREMENTS. CONTROL POINTS ARE THE SECTION CORNERS AND MONUMENTS OF RECORD SHOWN HEREON. TOTAL STATIONS BY NIKON AND SOKKISHA (1") WERE USED TO LOCATE SUPPLEMENTAL POINTS. DISTANCES SHOWN HEREON ARE GROUND DISTANCES. GRID ADJUSTMENT FACTOR = 1.00016

SHEET INDEX

SURVEYOR'S STATEMENT:

I, WARREN D. SMITH, HEREBY STATE THAT I AM A REGISTERED LAND SURVEYOR IN THE STATE OF ARIZONA AND THIS MAP, CONSISTING OF 17 SHEETS, CORRECTLY REPRESENTS A SURVEY MADE UNDER MY SUPERVISION DURING NOVEMBER AND DECEMBER OF 2000.

Warren D. Smith
REGISTERED LAND SURVEYOR 28743

1 NOVEMBER 2002
DATE

RESULTS OF SURVEY

SANTAN FREEWAY
RAM-600-6-702

PLATEAU ENGINEERING
CIVIL ENGINEERS AND LAND SURVEYORS
202 EAST BIRCH AVENUE
FLAGSTAFF, ARIZONA 86001
(928) 556-0311 FAX (928) 213-9614

JOB NO.	803b	DATE
DESIGNED BY	WGS	1-15-01
DRAWN BY	WGS	1-31-01
CHECKED BY	WGS	8-20-02

REGISTERED LAND SURVEYOR
CERTIFICATE NUMBER
28743
WARREN D. SMITH
EXPIRES 11-1-02
ARIZONA, U.S.A.

SHT. NO.	TOTAL SHTS.
1 OF	17

SHEET MS-1

C:\Land Projects RE\Pecos TI RW\dwg\tidwg 09/10/2001 08:41:24 AM PDT

Click here for SR 202 Index

FOUND MONUMENTS

NO.	NORTHING	EASTING	DESCRIPTION
10	833571.8080	670215.9540	CITY OF PHOENIX BRASS CAP IN H.H.
11	833441.8670	670215.8400	BLM BRASS CAP
12	833571.6089	670770.7940	CITY OF PHOENIX BRASS CAP IN H.H.
13	833579.2130	671160.1650	CITY OF PHOENIX BRASS CAP IN H.H.
14	833657.1264	673182.9638	CITY OF PHOENIX BRASS CAP IN H.H.
15	833441.0750	672855.2042	1/2" REBAR
16	833888.5500	672827.8150	1/2" REBAR
17	834023.3420	674242.8650	CITY OF PHOENIX BRASS CAP IN H.H.
18	833438.1663	675494.3640	1" IRON PIPE
19	834625.4150	675492.3780	CITY OF PHOENIX BRASS CAP IN H.H.
20	833438.0900	675970.7771	1/2" REBAR
21	833444.0405	678487.6421	BLM BRASS CAP PER R1
22	833447.4755	680653.8645	BLM BRASS CAP PER R1
23	833448.0678	681128.8095	BLM BRASS CAP PER R1
24	836092.4873	680653.8990	NAIL
25	838737.6795	680652.4767	SPIKE
26	833449.8567	682451.7690	BLM BRASS CAP PER R1
27	838752.2510	683205.0510	IRON PIPE, 0.2' SUB.
28	837846.1400	682695.2168	ADOT BRASS CAP
29	838232.3220	682905.5030	1/2" REBAR PER R9
30	838233.7010	682333.3470	1/2" REBAR PER R9
31	838668.5735	682358.4306	1/2" REBAR PER R9
32	838799.1973	682145.1578	ADOT BRASS CAP
33	838844.3218	682307.3928	1/2" REBAR 'RLS 18222' PER R10
34	839645.6700	682992.1661	ADOT BRASS CAP
35	839645.8328	683336.7475	1/2" REBAR 'RLS 17126 PER R6
36	838885.7030	683983.3710	CITY OF CHANDLER BRASS CAP
37	839078.3390	684614.6730	CITY OF CHANDLER BRASS CAP
38	839249.7330	684639.9800	CITY OF CHANDLER BRASS CAP
39	839206.5800	684654.8900	CITY OF CHANDLER BRASS CAP
40	839048.3810	684680.9590	CITY OF CHANDLER BRASS CAP
41	838743.4930	684876.3830	CITY OF CHANDLER BRASS CAP
42	838735.4878	685994.3540	HANDHOLE
43	838666.5341	683485.0637	1/2" REBAR 'RLS 18222' PER R12
44	837846.2435	683295.2279	ADOT BRASS CAP
45	838153.6671	684680.3085	CITY OF CHANDLER BRASS CAP
46	837943.7733	684829.7563	CITY OF CHANDLER BRASS CAP
47	837894.2367	684804.7058	CITY OF CHANDLER BRASS CAP
48	837720.7240	684551.5600	CITY OF CHANDLER BRASS CAP
49	837681.4139	684550.7737	CITY OF CHANDLER BRASS CAP
50	837727.1980	683689.7270	CITY OF CHANDLER BRASS CAP
51	837458.2200	683657.5280	1/2" REBAR 'RLS 25882 PER R14
52	836101.5774	683295.5686	3/4" IRON PIPE
53	836112.9358	683676.8484	CITY OF CHANDLER BRASS CAP
54	836106.0302	684536.8875	CITY OF CHANDLER BRASS CAP
55	836110.7877	685937.0488	BRASS CAP 0.3' DN.
56	835457.8969	683671.5888	CITY OF CHANDLER BRASS CAP
57	835271.0228	683609.8568	CITY OF CHANDLER BRASS CAP
58	834984.9777	683790.6214	CITY OF CHANDLER BRASS CAP
59	834816.4140	683818.2690	CITY OF CHANDLER BRASS CAP
60	834782.8170	685938.4720	1/2" REBAR
61	834779.4230	684526.1600	CITY OF CHANDLER BRASS CAP
62	834776.7521	683357.9377	NAIL 0.5' DN.
63	834746.7522	683358.0092	3/4" IRON PIPE DN. 0.5' (RED CAP-ILLEG.)
64	833450.7706	683296.0283	CHIS. 'X' IN CONC.
65	833455.0104	686416.7062	BLM BRASS CAP PER R1
66	834777.8521	683819.2248	NOTHING FD. - ESTAB. BY RECORD
67	833451.3734	683808.7780	NOTHING FD. - ESTAB. BY INTER.
68	833455.3509	685939.7470	NOTHING FD. - ESTAB. BY INTER.
69	841404.3680	683285.9630	PIPE WITH NAIL

REFERENCES

R1	BLM FB 5199
R2	290/16 MCR
R3	275/27 MCR
R4	435/14 MCR
R5	442/19 MCR
R6	311/9 MCR
R7	394/13 MCR
R8	292/4 MCR
R9	305/12 MCR
R10	324/23 MCR
R11	210/2 MCR
R12	462/36 MCR
R13	534/26 MCR
R14	380/2 MCR
R15	467/13 MCR
R16	294/44 MCR

DOCUMENTS

PARCEL NUMBER	DOCUMENT TYPE	RECORDED DATE	INSTRUMENT NUMBER
7-4226	F.O.C.	3/31/1988	88-148501
7-6006	W.D.	11/23/1988	88-573914
7-5807	W.D.	11/3/1988	88-543550
7-7056	W.D.	6/26/1991	91-294360
7-7306	W.D.	2/24/1993	93-106827
7-8057	F.O.C.	9/1/2000	00-677395
7-8058	W.D.	6/1/2000	00-419543
7-8059	F.O.C.	9/17/2001	01-852535
7-8060	W.D.	11/14/2000	00-871162
7-8078	O.I.P.	3/19/2001	01-211544
7-8079	J.E.D.	12/10/2001	CV00-14429
7-8542	W.D.	1/28/1999	99-85803
7-8609	F.O.C.	11/2/2001	01-1025612
7-8610	F.O.C.	2/5/2002	02-120678
7-8615	O.I.P.	8/17/2000	00-629828
7-8633	O.I.P.	8/1/2000	CV00-13253
7-8644	F.O.C.	2/27/2002	02-198197
7-8646	O.I.P.	10/5/2000	00-764742
7-8647	O.I.P.	11/21/2000	00-893777
7-8666	W.D.	11/30/1999	99-1078843
7-8667	F.O.C.	5/8/2002	02-474302
7-8668	W.D.	6/14/2001	01-519306
7-8671	O.I.P.	2/15/2001	01-114421
7-8672	F.O.C.	12/24/2001	01-1210304
7-8673	W.D.	4/27/2001	01-348492
7-8678	F.O.C.	11/27/2001	01-1104282
7-8681	F.O.C.	4/8/2002	02-356180
7-8855	O.I.P.	3/16/2001	01-207171
7-8856	W.D.	1/30/2001	01-66696
7-8857	W.D.	12/13/2000	00-951086
7-8858	W.D.	4/27/2001	01-348309
7-9167	F.O.C.	10/4/2001	01-926355
7-9171	E.A.	7/13/2000	
7-8542-A	F.O.C.	3/12/2002	02-253888
7-8648	F.O.C.	11/2/2001	01-102661

SET MONUMENTS - SR 202L

NO.	NORTHING	EASTING	202L STA	OFFSET	L/R
101	833888.8073	672827.6362	1892+87.16	234.61'	LT.
102	833600.7464	673148.6893	1895+66.97	65.51'	RT.
103	833904.9227	673253.3312	1897+13.15	234.45'	LT.
104	833598.2967	675371.3947	1918+22.65	124.33'	RT.
105	833600.2279	675454.0141	1919+05.28	122.74'	RT.
106	833590.5679	675534.0352	1919+85.26	132.72'	RT.
107	834149.0499	675452.6257	1919+06.32	426.06'	LT.
108	834157.8779	675532.8108	1919+85.34	434.59'	LT.
109	834166.5373	675611.0559	1920+64.62	442.93'	LT.
110	834161.2056	676024.6052	1924+78.14	435.92'	LT.
111	833591.1733	676870.6363	1924+21.66	133.89'	RT.
112	833585.8622	676090.9888	1925+42.17	139.67'	RT.
113	833631.0722	676090.8952	1925+42.28	94.48'	RT.
114	833605.7742	676689.5688	1931+40.85	121.21'	RT.
115	834066.7753	677094.0369	1935+47.18	337.14'	LT.
116	833607.3174	677108.8301	1935+60.11	122.37'	RT.
117	833979.0630	677621.3416	1940+74.13	247.29'	LT.
118	833609.3668	678351.5579	1947+61.21	189.45'	RT.
119	834118.0775	678540.2505	1951+14.55	227.51'	LT.
120	834412.2004	679126.3534	1957+71.58	242.01'	LT.
121	834432.3767	680083.2695	1966+44.75	150.00'	RT.
122	834769.2063	679655.5577	1965+92.00	270.00'	LT.
123	834953.8054	679933.3778	1966+90.00	295.00'	LT.
124	835023.3668	680220.7316	1970+22.30	325.00'	LT.
125	835229.5940	680598.8735	1974+52.34	349.20'	LT.
126	834432.4750	680653.8776	1971+60.31	394.53'	RT.
127	834447.4763	680653.8776	1971+66.73	380.97'	RT.
128	834447.5485	680708.6113	1972+16.22	404.38'	RT.
129	834547.7720	680708.5850	1972+59.16	313.82'	RT.
130	834657.6473	680798.5660	1973+91.84	244.09'	RT.
131	835579.9696	680598.8923	1976+02.57	666.74'	LT.
132	835579.9690	680653.8800	1976+52.26	642.16'	LT.
133	835579.9685	680706.3645	1976+99.66	619.67'	LT.
134	835453.7910	680861.2450	1977+85.49	439.28'	LT.
135	835595.9002	681254.6136	1982+01.80	399.02'	LT.
136	834851.2075	681428.6965	1980+39.83	348.40'	RT.
137	835935.7966	681789.5165	1987+74.66	456.56'	LT.
142	836262.0674	682232.0328	1992+86.24	664.48'	LT.
143	836758.1006	682599.0578	1996+04.35	1097.46'	LT.
193	836485.1736	683867.8203	2006+45.29	817.73'	LT.
194	836285.1244	684152.2350	2008+82.98	651.87'	LT.
195	836139.4705	684482.1801	2012+13.31	592.94'	LT.
196	836106.0302	684536.8875	2012+74.24	572.97'	LT.
197	836106.3787	684639.4653	2013+73.99	596.89'	LT.
198	835897.6259	685066.9355	2016+38.00	492.00'	LT.
199	835896.1360	685115.5964	2016+88.00	492.00'	LT.
200	835799.4078	685291.3667	2020+79.00	448.00'	LT.
201	835759.2845	685339.4305	2021+35.00	420.00'	LT.
202	835679.8101	685356.6225	2021+70.00	346.61'	LT.
203	835475.4593	685882.6943	2027+28.96	288.66'	LT.
218	834808.3460	684026.3229	2010+75.66	807.33'	RT.
219	834872.0070	684184.5366	2012+15.00	709.00'	RT.
220	834911.9483	684497.2964	2015+10.20	598.23'	RT.
221	834907.7671	684527.2627	2015+40.33	595.41'	RT.
222	834961.3497	685028.6811	2020+16.00	428.00'	RT.
223	834897.7731	685883.2813	2028+62.33	293.42'	RT.

SET MONUMENTS - INTERSTATE 10

NO.	NORTHING	EASTING	I-10 STA	OFFSET	L/R
138	834268.0187	682721.0380	8521+20.41	469.53'	RT.
139	834007.7474	682837.1287	8523+81.15	379.50'	RT.
140	833562.5213	682991.1222	8528+29.55	284.09'	RT.
141	833562.5213	682991.1222	8529+41.86	273.37'	RT.
144	837363.1337	682701.3814	8460+64.66	443.92'	RT.
145	838203.4989	682742.0521	8482+24.31	403.10'	RT.
146	838203.2369	682839.6222	8482+24.58	305.53'	RT.
147	838232.6048	682840.9878	8481+95.22	304.16'	RT.
148	838232.5523	682863.3293	8481+95.27	281.82'	RT.
149	838401.8133	682866.1358	8480+26.01	278.96'	RT.
150	838661.4392	682805.8257	8477+66.38	339.24'	RT.
151	838668.5735	682359.4306	8477+59.16	785.64'	RT.
152	838794.2734	682079.9734	8476+30.17	1064.94'	RT.
153	838830.3423	682143.5030	8476+94.31	1001.29'	RT.
154	838833.3322	682704.4763	8475+93.12	440.31'	RT.
155	838834.2841	682827.5003	8474+92.57	316.96'	RT.
156	839334.9471	682912.8690	8470+92.18	230.30'	RT.
157	839646.3287	682950.0546	8467+80.92	192.11'	RT.
158	840076.5244	682975.5066	8463+50.81	165.27'	RT.
159	840076.2820	682935.2761	8463+50.93	205.50'	RT.
160	840953.5520	682587.9468	8454+73.83	150.00'	RT.
161	839890.4746	683291.3779	8465+37.88	150.00'	LT.
162	839463.6209	683334.6302	8469+64.87	191.88'	LT.
163	838869.8163	683472.4045	8475+59.12	327.73'	LT.
164	838849.2648	683497.3881	8475+79.75	352.65'	LT.
165	838842.7432	683797.5707	8475+87.24	652.81'	LT.
166	838813.5944	683976.3280	8476+16.97	832.07'	LT.
167	838806.5811	684122.4590	8476+24.45	977.58'	LT.
168	838824.8804	684137.7101	8476+06.20	992.89'	LT.
169	838824.5951	684185.6712	8476+06.64	1040.85'	LT.
170	838810.2260	684198.3776	8476+21.05	1053.51'	LT.
171	838806.7328	684290.3794	8476+24.84	1145.50'	LT.
172	838806.1841	684321.7713	8476+25.49	1176.89'	LT.
173	838815.4314	684333.3116	8476+16.28	1188.46'	LT.
174	838815.5125	684377.0515	8476+16.34	1232.20'	LT.
175	838805.0072	684387.8255	8476+26.88	1242.94'	LT.
176	838804.1365	684437.1985	8476+27.91	1292.31'	LT.
177	838817.8948	684455.2442	8476+14.21	1310.40'	LT.
178	838817.6760	684486.6251	8476+14.53	1341.78'	LT.
179	838802.9508	684503.6327	8476+29.31	1358.74'	LT.
180	838801.5890	684590.5875	8476+30.92	1435.69'	LT.
181	838796.5234	684605.1170	8476+36.07	1450.20'	LT.
182	838795.6846	684649.6990	8476+37.05	1504.78'	LT.
183	838416.0380	683427.0926	8480+11.89	281.98'	LT.
184	838190.0547	683432.0188	8482+37.88	286.67'	LT.
185	838190.1542	683516.7328	8482+37.79	371.58'	LT.
186	837459.0164	683559.7929	8489+68.94	414.51'	LT.
187	837458.2885	683657.5635	8489+69.68	512.26'	LT.
188	836923.4098	683653.3031	8495+04.56	507.92'	LT.
189	836922.9319	683713.3012	8495+05.05	567.91'	LT.
190	836902.8996	683731.0501	8495+25.09	585.66'	LT.
191	836764.2357	683712.0371	8496+63.75	566.62'	LT.
192	836748.6748	683711.8972	8496+81.31	565.48'	LT.
204	833737.4762	683404.4096	8527+16.25	150.00'	LT.
205	833945.0000	683415.1200	8525+08.80	187.47'	LT.
206	833947.4765	683477.8116	8525+14.00	250.00'	LT.
207	834131.8453	683519.2594	8523+31.00	312.00'	LT.

LEGEND:

- (10) FOUND MONUMENT AS NOTED.
- [101] SET STANDARD ADOT BRASS CAP MONUMENT, STAMPED "RAM-600-6-702", POINT NO. PER THIS SURVEY AND "RLS 28743".
- △ SET 5/8" REBAR WITH ALUMINUM CAP "RLS 28743".
- ⬭ POSITION OF MONUMENT TO BE SET AT COMPLETION OF CONSTRUCTION..
- (7-8078) INDICATES RIGHT OF WAY PARCEL NUMBER PER LISTING ABOVE.

BLM = BUREAU OF LAND MANAGEMENT
ADOT = ARIZONA DEPARTMENT OF TRANSPORTATION
MCR = MARICOPA COUNTY RECORDS
FB = FIELD BOOK
W.D. = WARRANTY DEED
F.O.C. = FINAL ORDER OF CONDEMNATION
O.I.P. = ORDER OF IMMEDIATE POSSESSION
J.E.D. = JUDGMENT – EMINENT DOMAIN
E.A. = ENTRY AGREEMENT
CV = CIVIL CASE NUMBER – SUPERIOR COURT
FD. = FOUND
CHIS. = CHISELED
ESTAB. = ESTABLISHED
INTER. = INTERSECTION
P.C. = POINT OF CURVATURE
P.T. = POINT OF TANGENCY
P.O.C. = POINT ON CURVE
L.T.B. = LOCAL TANGENT BEARING
STA. = STATION
H.H. = HANDHOLE

NOTE:

COORDINATES LISTED HEREON ARE GROUND.

UNITS = INTERNATIONAL FOOT = 0.3048 METERS

RESULTS OF SURVEY

SANTAN FREEWAY
RAM-600-6-702

PLATEAU ENGINEERING
CIVIL ENGINEERS AND LAND SURVEYORS
202 EAST BIRCH AVENUE
FLAGSTAFF, ARIZONA 86001
(928) 556-0311 FAX (928) 213-9614

JOB NO.	8035
DESIGNED BY	wds
DRAWN BY	cad
CHECKED BY	WDS
DATE	1-15-01
	1-31-01
	8-20-02

REGISTERED LAND SURVEYOR 28743 WARREN D. SMITH ARIZONA, U.S.A. 11-1-02

SHT. NO.	TOTAL SHTS.
2 OF	17

SHEET MS-2

C:\Land Projects R2\Pecos TI RW\dwg\tidwg 09/10/2001 08:41:24 AM PDT

Click here for SR 202 Index

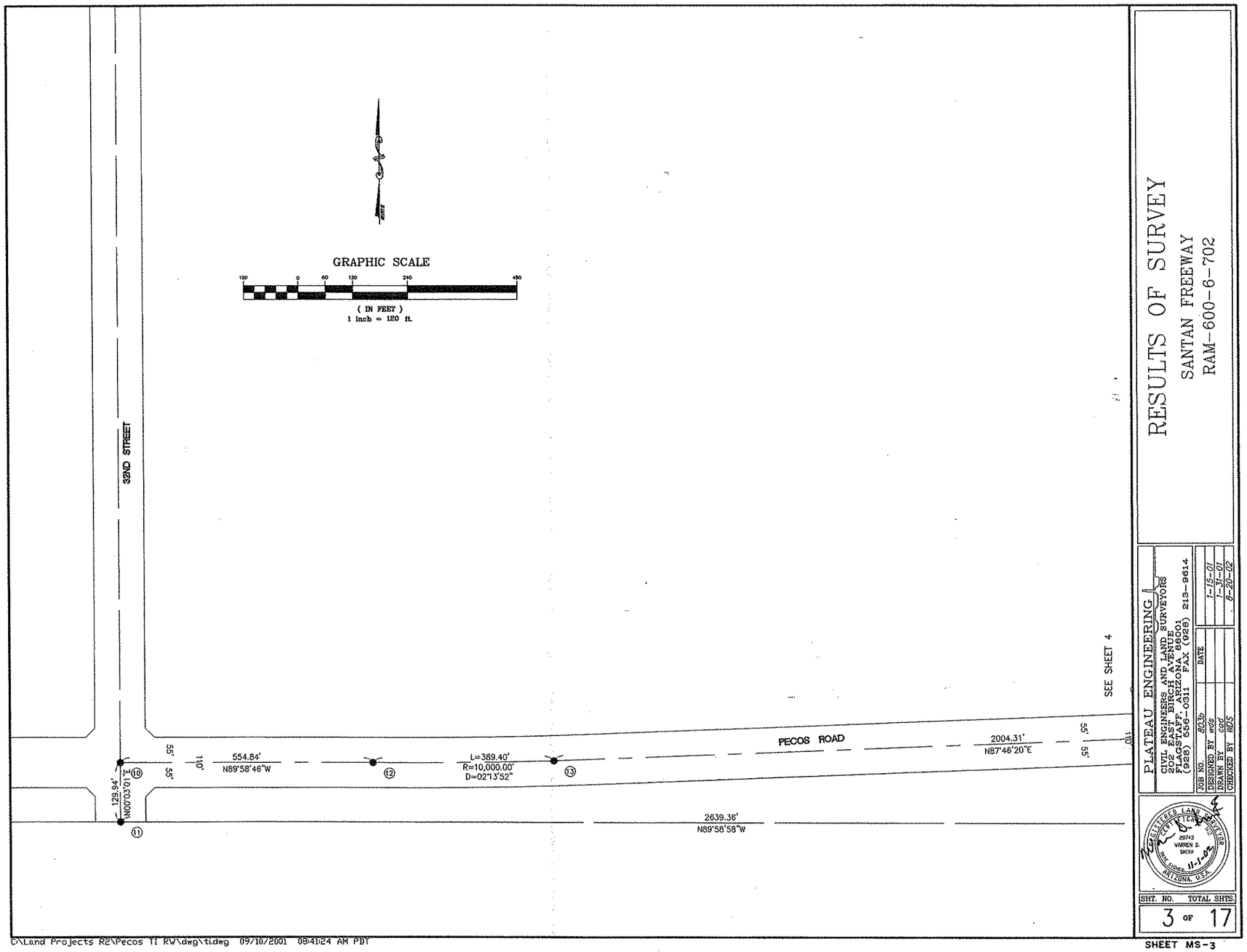

RESULTS OF SURVEY

SANTAN FREEWAY

RAM-600-6-702

PLATEAU ENGINEERING

CIVIL ENGINEERS AND LAND SURVEYORS
202 EAST BIRCH AVENUE
FLAGSTAFF, ARIZONA 86001
(928) 556-0311 FAX (928) 213-9614

JOB NO.	8035	DATE
DESIGNED BY	WDS	1-15-01
DRAWN BY	CCC	1-31-01
CHECKED BY	WJS	8-20-02

REGISTERED LAND SURVEYOR
CERTIFICATE NO.
25743
WARREN S. SMITH
DATE EXPIRES 11-1-02
ARIZONA, U.S.A.

SHT. NO.	TOTAL SHTS.
3 OF	17

C:\Land Projects R2\Pecos TI RW\dwg\ti.dwg 09/10/2001 08:41:24 AM PDT

SHEET MS-3

Click here for SR 202 Index

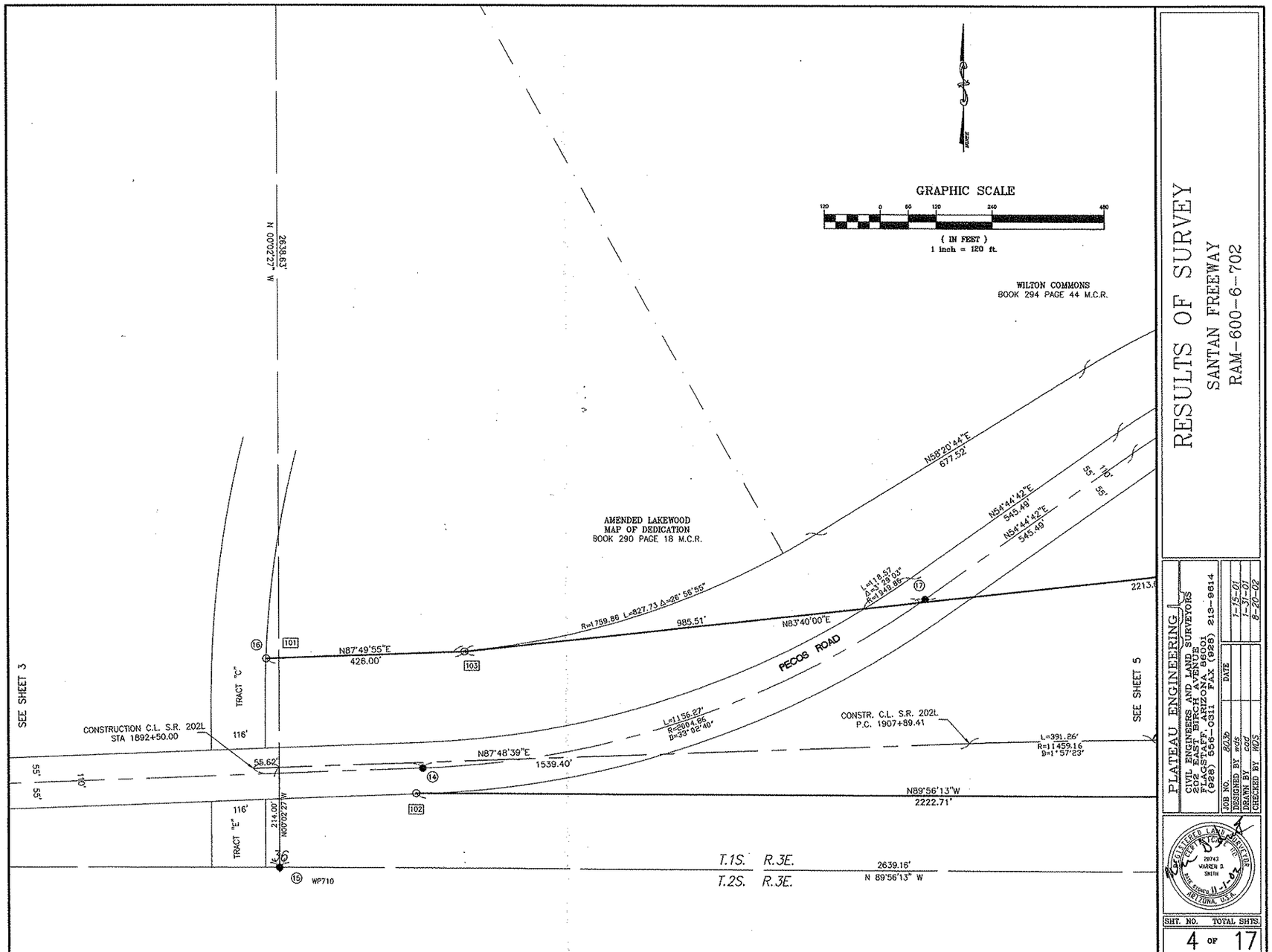

RESULTS OF SURVEY

SANTAN FREEWAY
RAM-600-6-702

PLATEAU ENGINEERING
CIVIL ENGINEERS AND LAND SURVEYORS
210 EAST BIRCH AVENUE
FLAGSTAFF, ARIZONA 86001
(928) 556-0311 FAX (928) 213-9614

JOB NO.	8036	DATE
DESIGNED BY	wds	1-15-01
DRAWN BY	cad	1-31-01
CHECKED BY	WDS	8-20-02

REGISTERED LAND SURVEYOR
29743
WARREN D. SMITH
ARIZONA, U.S.A.

SHT. NO.	TOTAL SHTS.
4 OF	17

C:\Land Projects R2\Pecos TI RW\dwg\ti.dwg 09/10/2001 08:41:24 AM PDT

SHEET MS-4

Click here for SR 202 Index

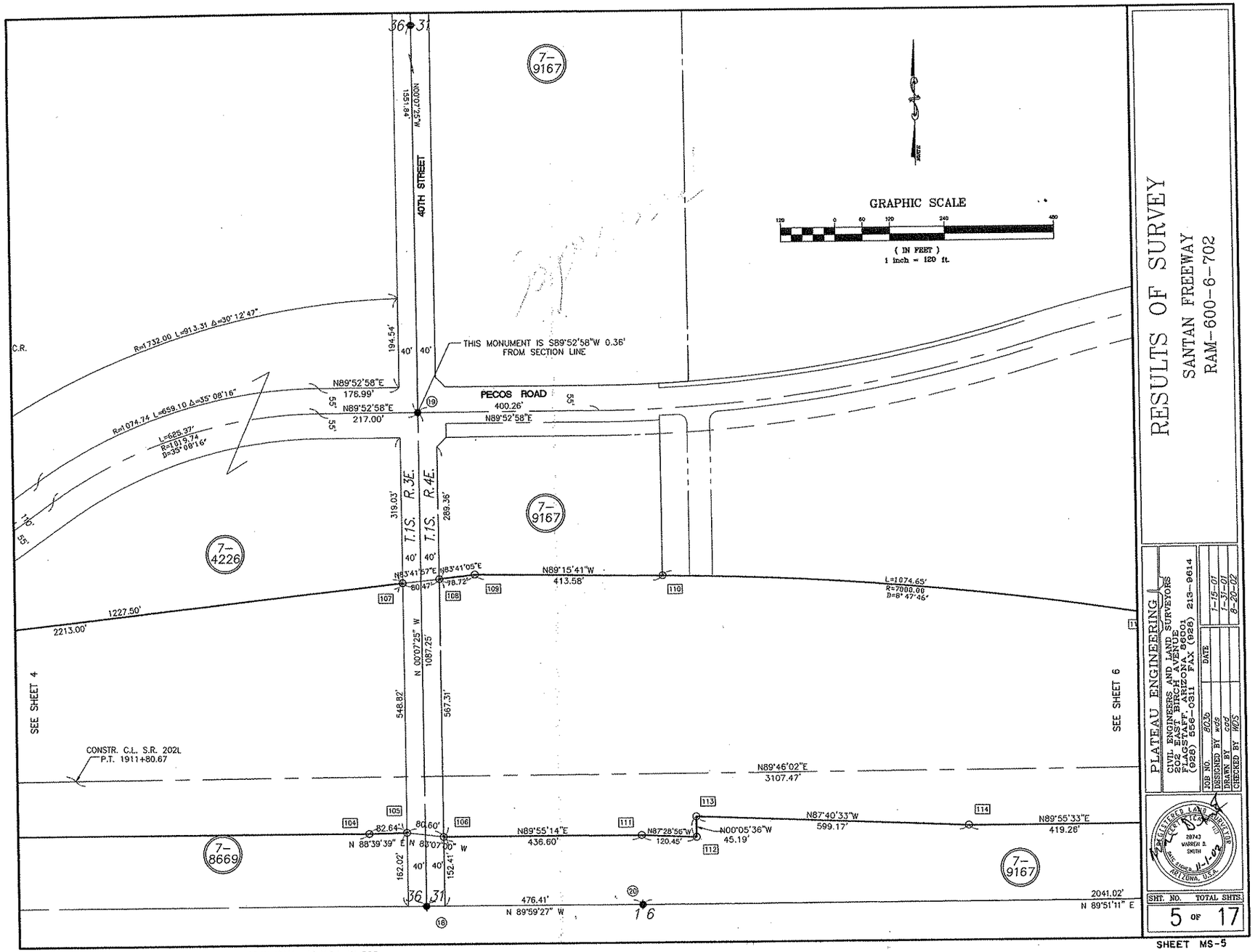

Click here for SR 202 Index

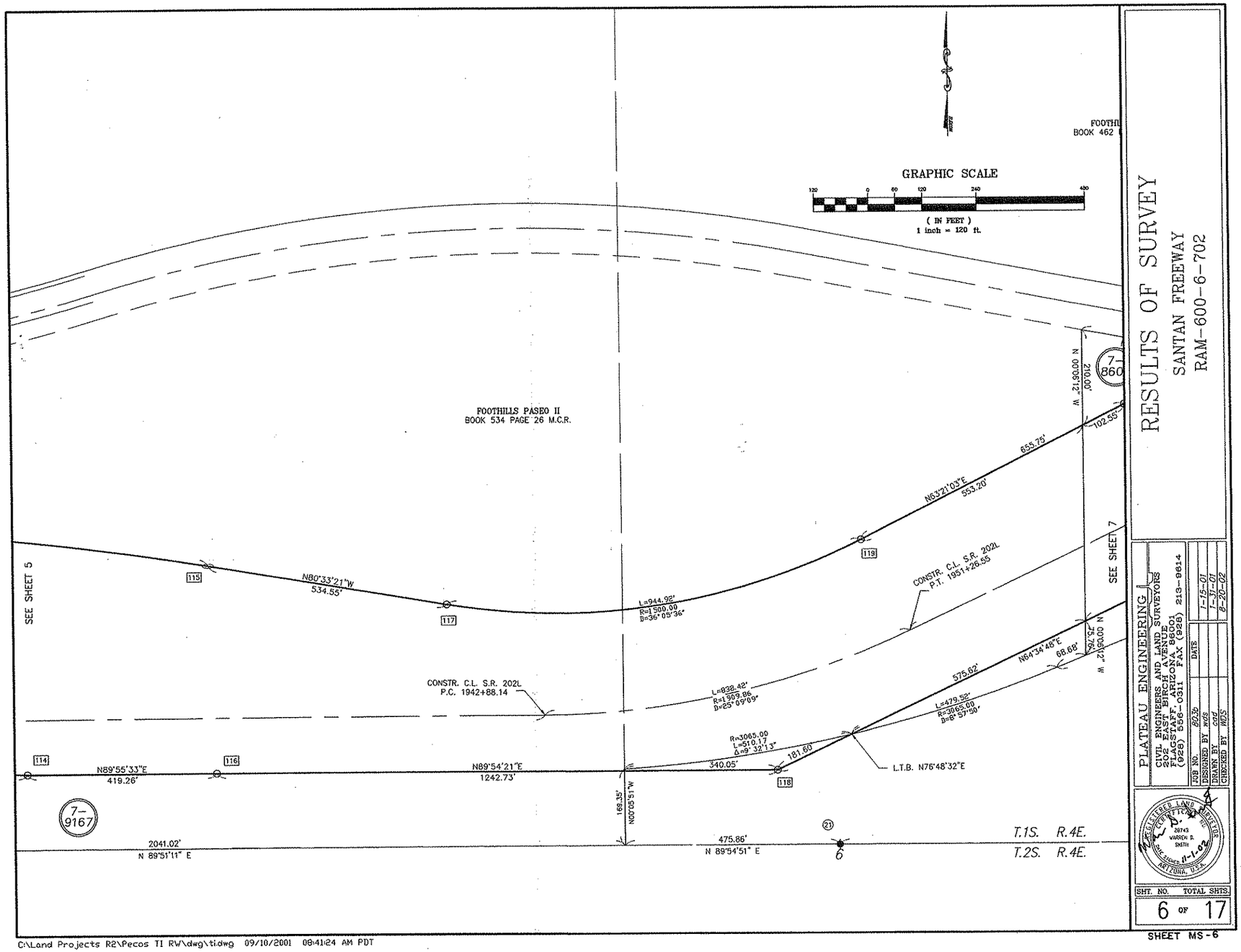

Click here for SR 202 Index

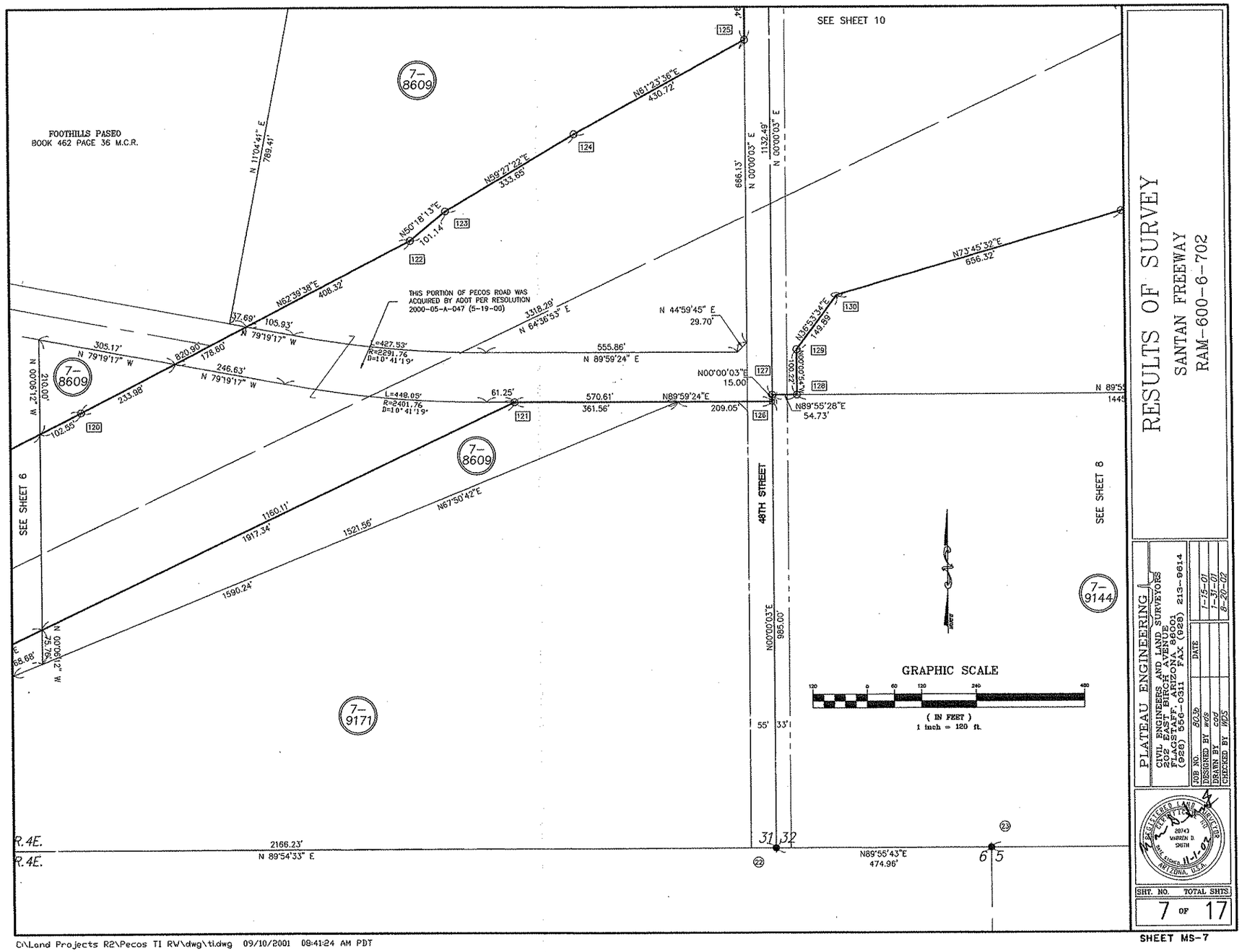

Click here for SR 202 Index

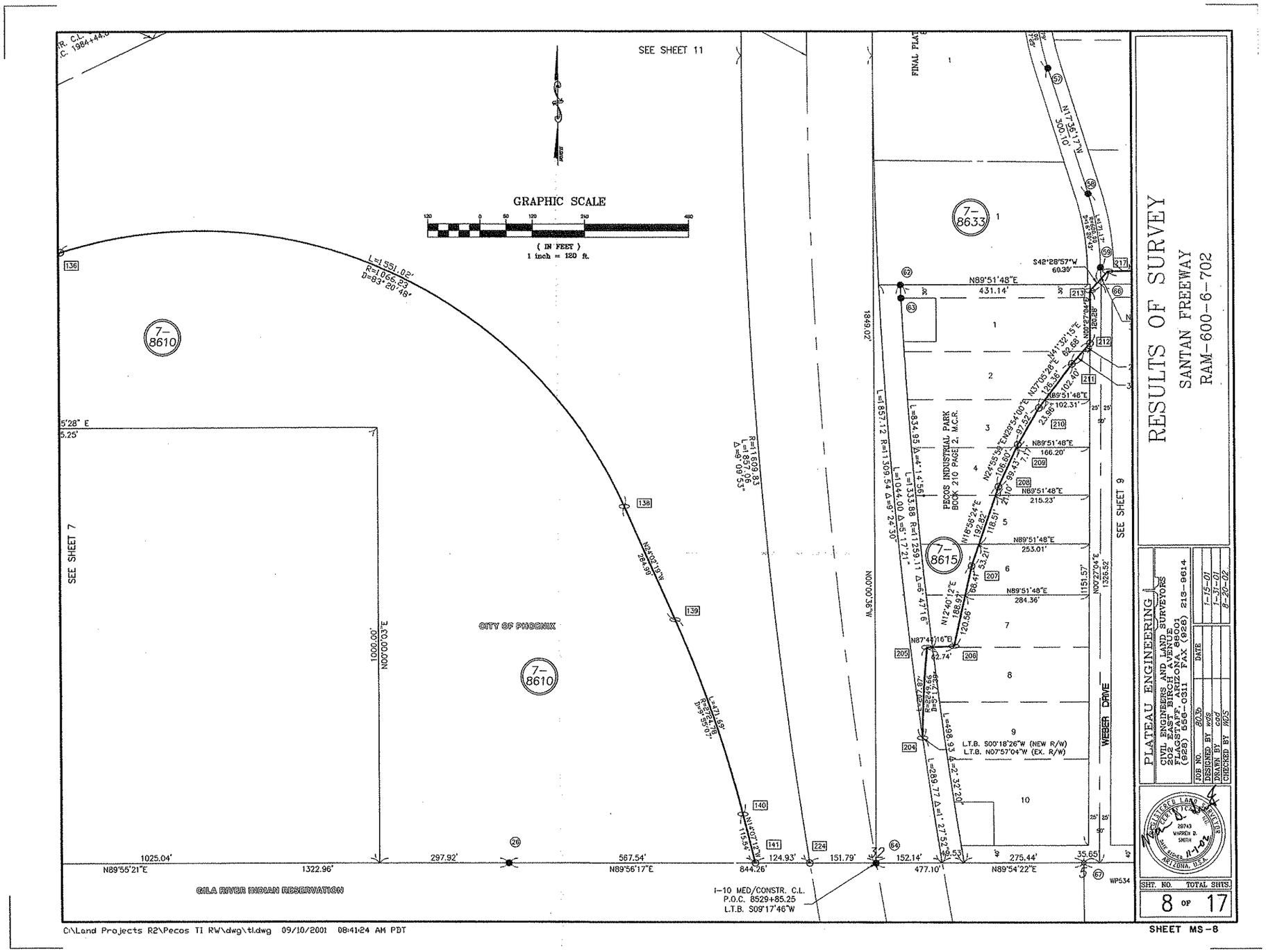

Click here for SR 202 Index

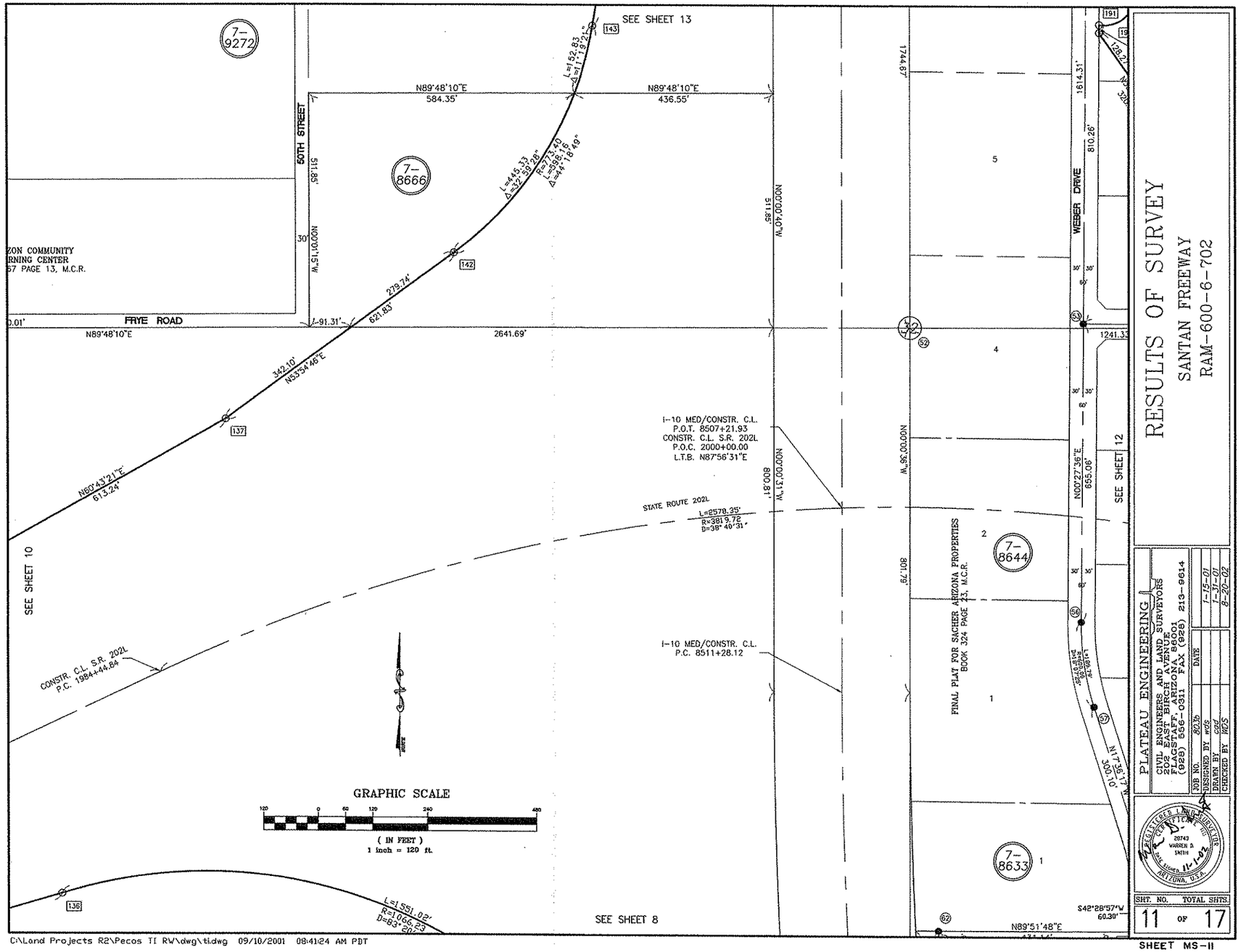

Click here for SR 202 Index

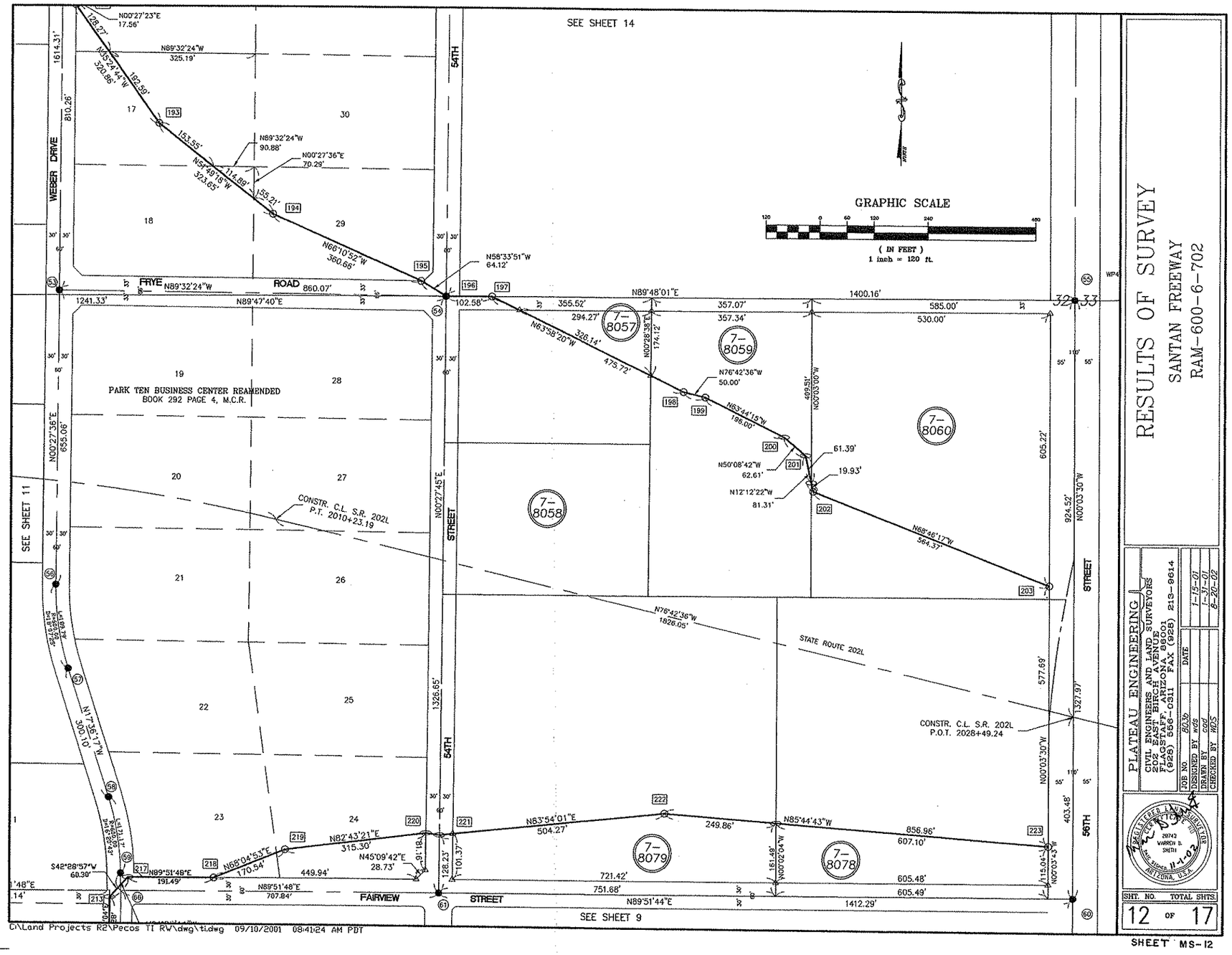

RESULTS OF SURVEY

SANTAN FREEWAY
RAM-600-6-702

PLATEAU ENGINEERING
CIVIL ENGINEERS AND LAND SURVEYORS
202 EAST BIRCH AVENUE
FLAGSTAFF, ARIZONA 86001
(928) 556-0211 FAX (928) 213-9614

JOB NO.	8036	DATE
DESIGNED BY	WDS	1-15-01
DRAWN BY	CDG	1-31-01
CHECKED BY	MLS	8-20-02

REGISTERED LAND SURVEYOR
20742
WARREN L. SMITH
ARIZONA, U.S.A.
Exp. Date 11-1-02

SHT. NO.	TOTAL SHTS.
12 OF	17

SHEET MS-12

Click here for SR 202 Index

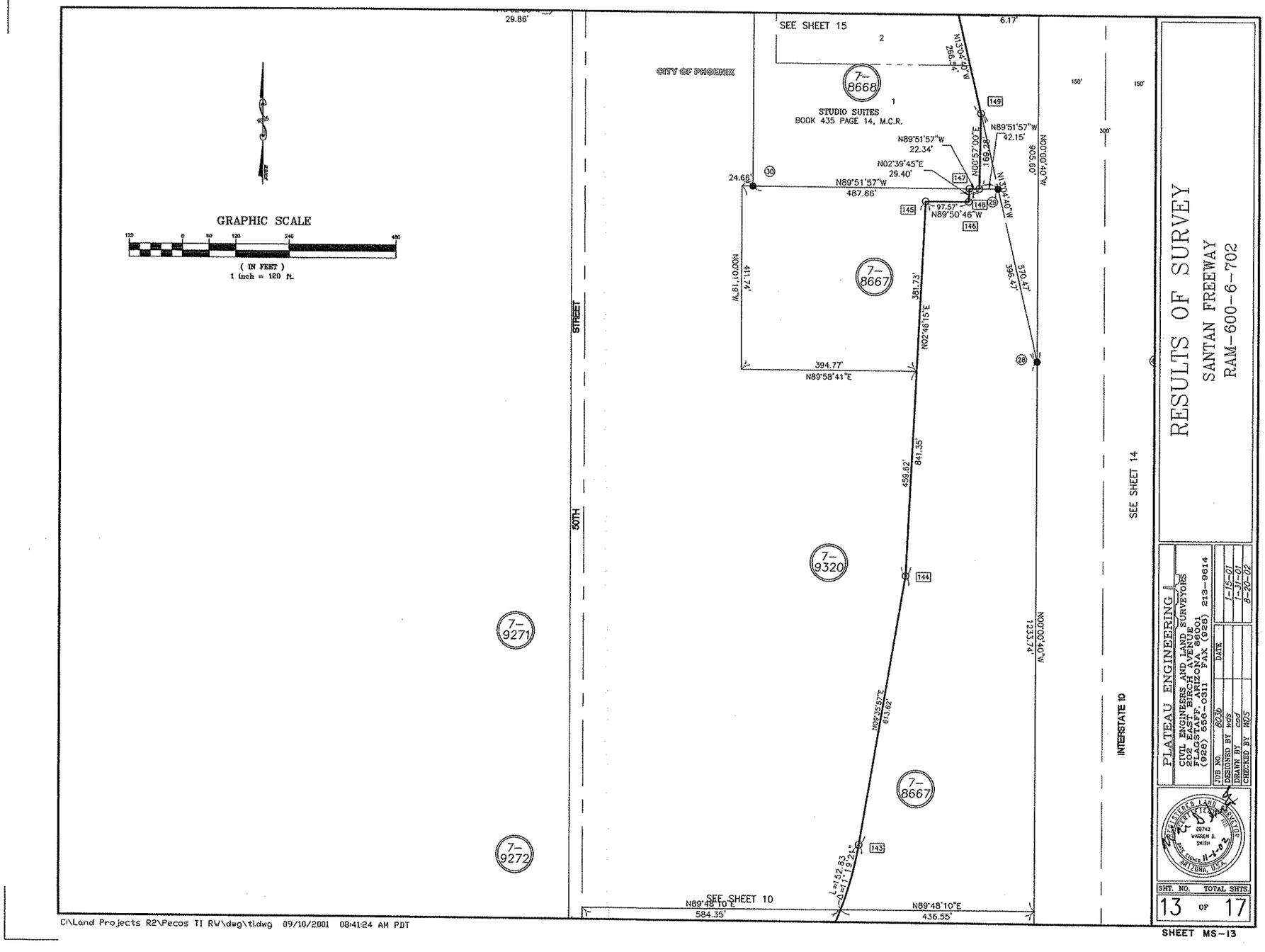

Click here for SR 202 Index

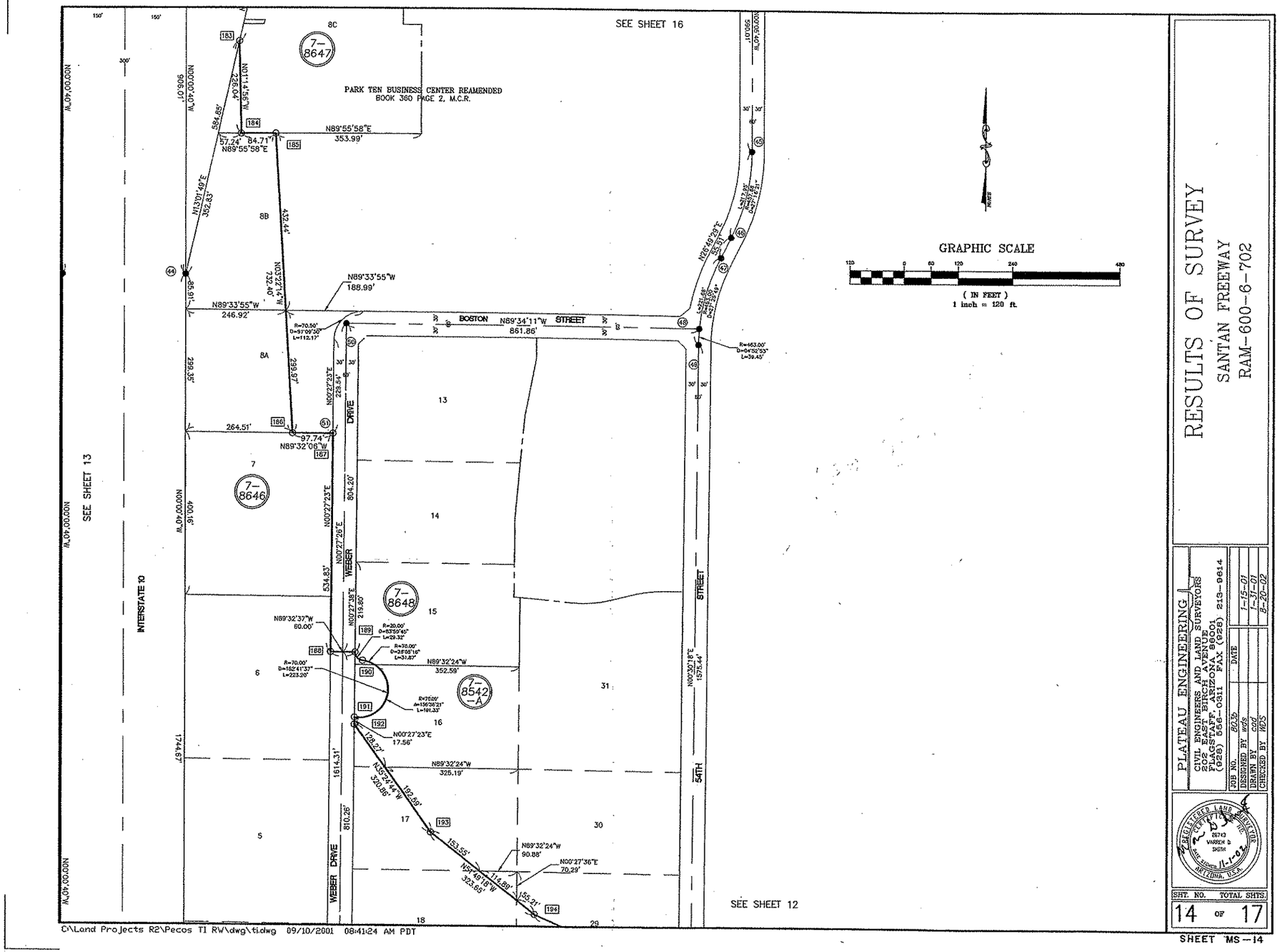

RESULTS OF SURVEY

SANTAN FREEWAY

RAM-600-6-702

PLATEAU ENGINEERING

CIVIL ENGINEERS AND LAND SURVEYORS
202 EAST BIRCH AVENUE
FLAGSTAFF, ARIZONA 86001
(928) 556-0311 FAX (928) 213-9614

JOB NO.	803b	DATE	1-15-01
DESIGNED BY	wds		1-31-01
DRAWN BY	cad		8-20-02
CHECKED BY	WDS		

REGISTERED LAND SURVEYOR
CERTIFICATE NO. 26743
WARREN D. SMITH
DATE SIGNED 11-1-02
ARIZONA, U.S.A.

SHT. NO.	TOTAL SHTS.
14 OF	17

SHEET MS-14

Click here for SR 202 Index

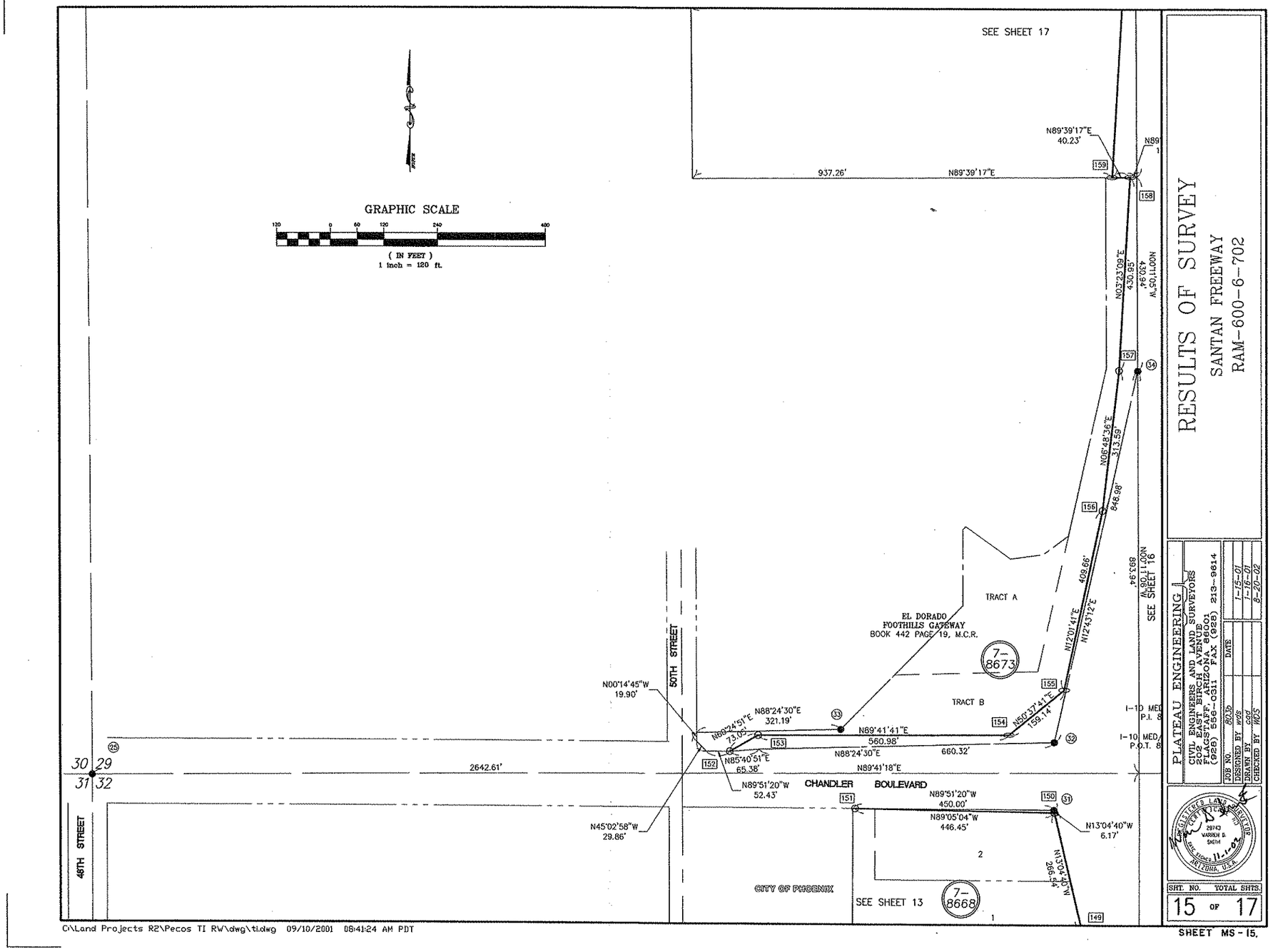

Click here for SR 202 Index

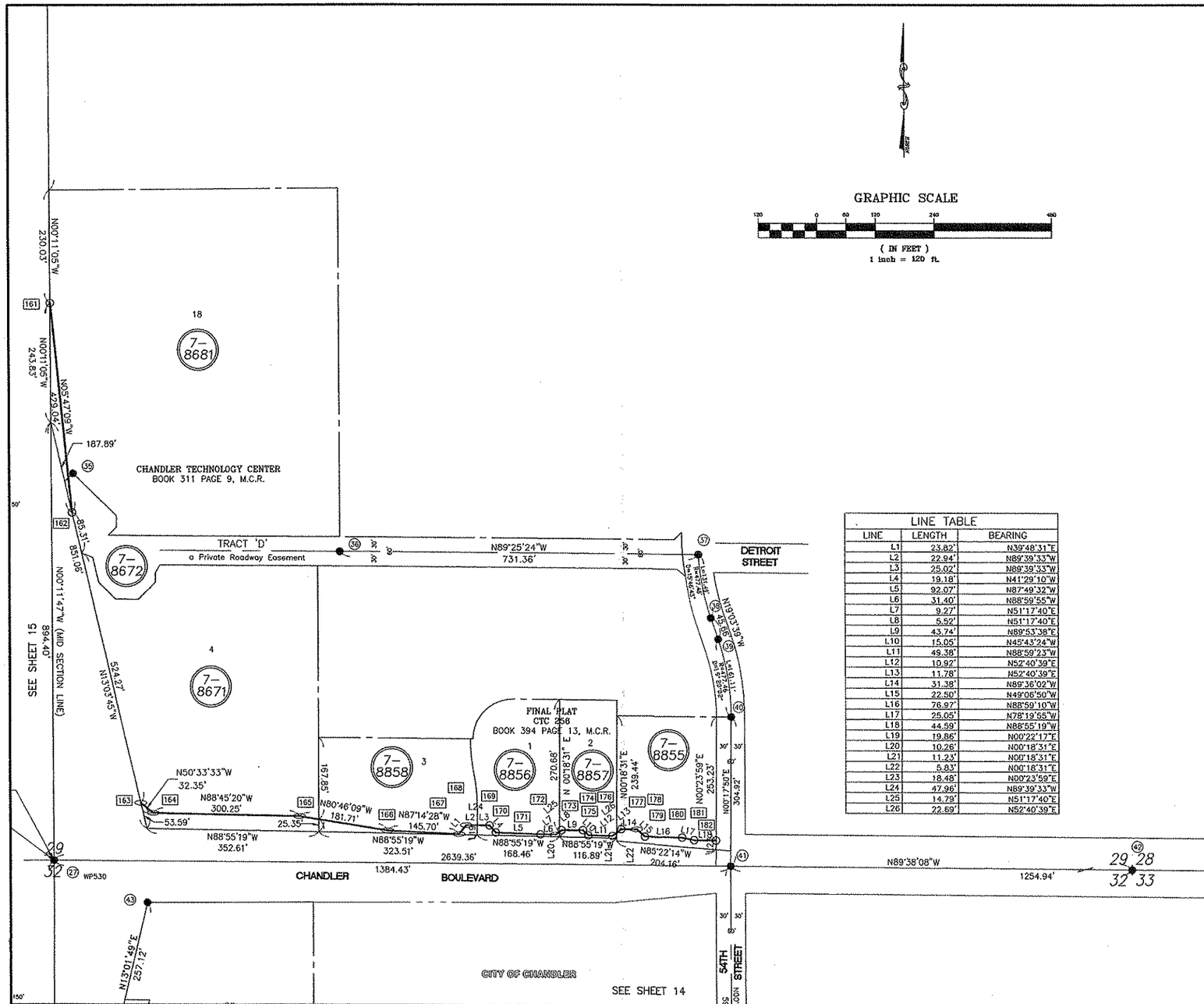

LINE TABLE		
LINE	LENGTH	BEARING
L1	23.82'	N39°48'31"E
L2	22.94'	N89°39'33"W
L3	25.02'	N89°39'33"W
L4	19.18'	N41°29'10"W
L5	92.07'	N87°49'32"W
L6	31.40'	N88°59'55"W
L7	9.27'	N51°17'40"E
L8	5.52'	N51°17'40"E
L9	43.74'	N89°53'38"E
L10	15.05'	N45°43'24"W
L11	49.38'	N88°59'23"W
L12	10.92'	N52°40'39"E
L13	11.78'	N52°40'39"E
L14	31.38'	N89°36'02"W
L15	22.50'	N49°06'50"W
L16	76.97'	N88°59'10"W
L17	25.05'	N78°19'55"W
L18	44.59'	N88°55'19"W
L19	19.86'	N00°22'17"E
L20	10.26'	N00°18'31"E
L21	11.23'	N00°18'31"E
L22	5.83'	N00°18'31"E
L23	18.48'	N00°23'59"E
L24	47.96'	N89°39'33"W
L25	14.79'	N51°17'40"E
L26	22.69'	N52°40'39"E

RESULTS OF SURVEY

SANTAN FREEWAY

RAM-600-6-702

PLATEAU ENGINEERING
CIVIL ENGINEERS AND LAND SURVEYORS
202 EAST BIRCH AVENUE
FLAGSTAFF, ARIZONA 86001
(928) 556-0311 FAX (928) 213-9614

		DATE
JOB NO.	8036	
DESIGNED BY	wds	1-15-01
DRAWN BY	cad	1-31-01
CHECKED BY	WDS	8-20-02

REGISTERED LAND SURVEYOR
CERTIFICATE NO. 28743
WARREN S. SMITH
PAGE ENGINEER 11-1-02
ARIZONA, U.S.A.

SHT. NO. TOTAL SHTS.
16 OF 17

SHEET MS-16

C:\Land Projects R2\Pecos TI RW\dwg\ti.dwg 09/10/2001 08:41:24 AM PDT

Click here for SR 202 Index

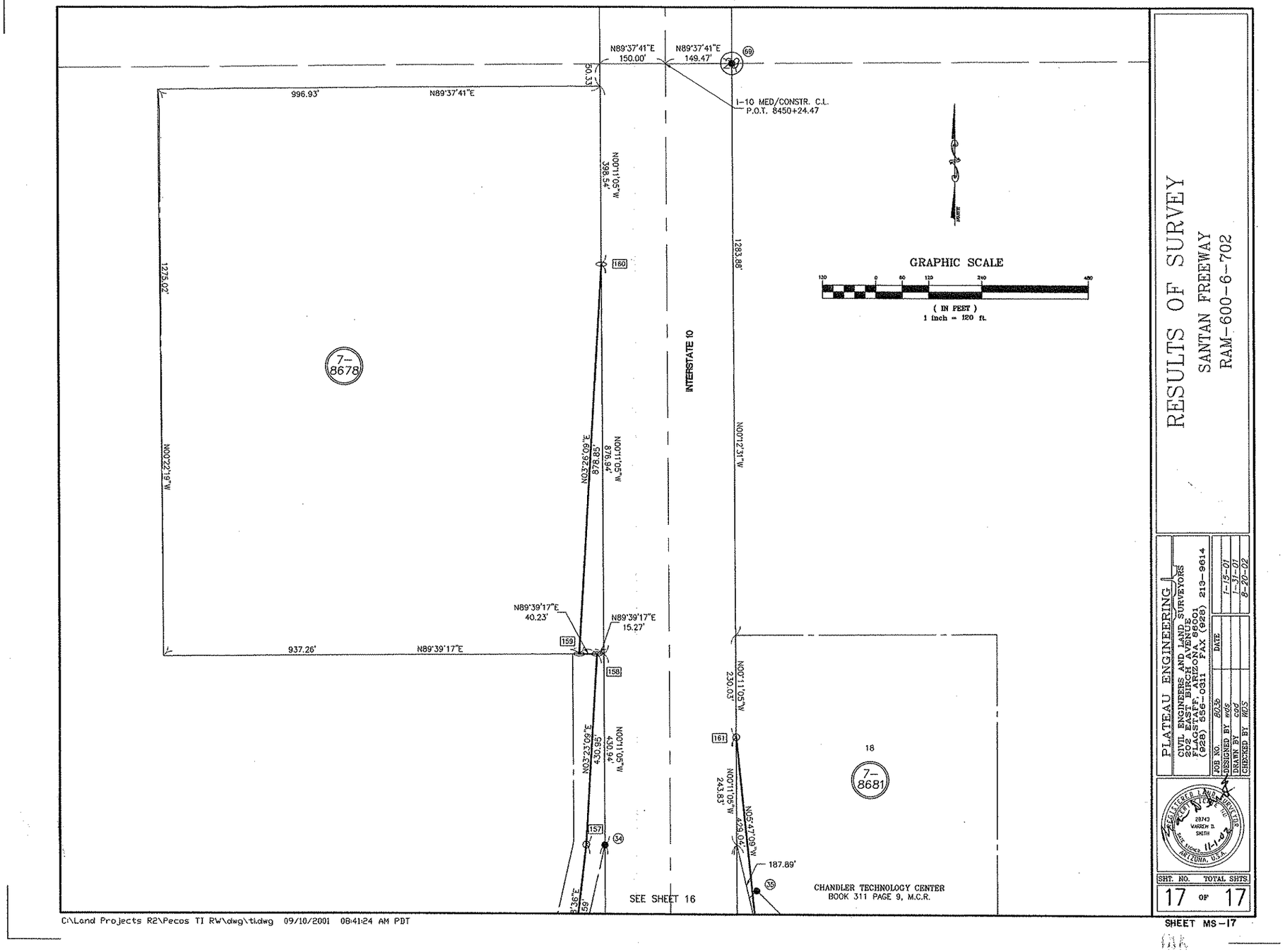

RESULTS OF SURVEY

SANTAN FREEWAY

RAM-600-6-702

PLATEAU ENGINEERING

CIVIL ENGINEERS AND LAND SURVEYORS
202 EAST BIRCH AVENUE
FLAGSTAFF, ARIZONA 86001
(928) 556-0311 FAX (928) 213-9614

JOB NO.	8036	DATE	1-15-01
DESIGNED BY	WDS		1-31-01
DRAWN BY	CAD		8-20-02
CHECKED BY	WDS		

REGISTERED LAND SURVEYOR
28743
WARREN D. SMITH
DATE SIGNED 11-1-02
ARIZONA, U.S.A.

SHT. NO.	TOTAL SHTS.
17 OF	17

SHEET MS-17

Click here for SR 202 Index

RIGHT OF WAY MONUMENTATION SURVEY

THIS SURVEY SUPPLEMENTS THE RESULTS OF SURVEY AS SHOWN ON SHEETS RS-1 TO RS-3

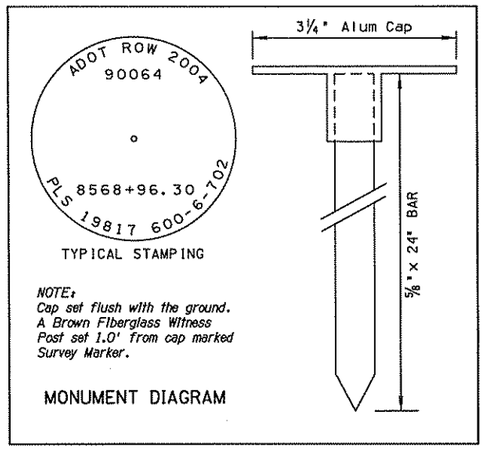

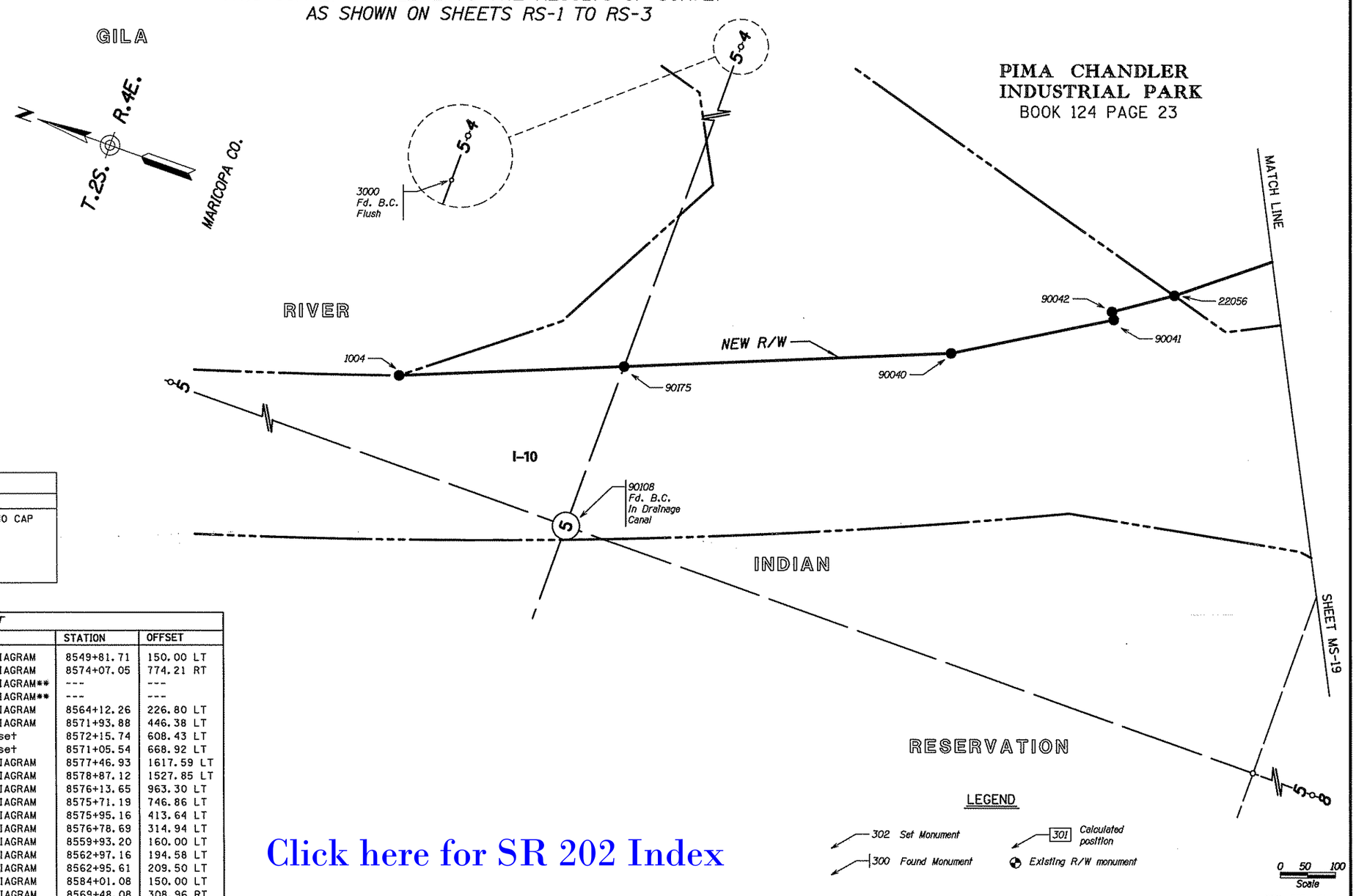

2021rw000_rs04.dgn

OTHER MONUMENTS			
PT.	NORTHING	EASTING	DESCRIPTION
1054	829558.88538	684131.96756	FD CONC. BASE NO CAP
3000	831194.08300	686397.59200	BC FLUSH
3001	829873.89600	686397.53700	BC FLUSH
22071	829769.10788	684979.30847	CAP LS 15864
90108	831192.37210	683774.48470	Fd. B.C.

R/W MONUMENTATION SET					
PT.	NORTHING	EASTING	DESCRIPTION	STATION	OFFSET
1004	831568.03515	683929.85002	SEE MONUMENT DIAGRAM	8549+81.71	150.00 LT
1051	828927.22255	684163.62299	SEE MONUMENT DIAGRAM	8574+07.05	774.21 RT
3024	829921.45430	685250.60200	SEE MONUMENT DIAGRAM**	---	---
3026	829805.09230	685250.60200	SEE MONUMENT DIAGRAM**	---	---
22056	830302.08369	684546.61195	SEE MONUMENT DIAGRAM	8564+12.26	226.80 LT
22072	829739.09530	685100.27870	SEE MONUMENT DIAGRAM	8571+93.88	446.38 LT
22073	829803.09260	685250.60200	(C) Unable to set	8572+15.74	608.43 LT
22074	829923.45400	685250.60200	(C) Unable to set	8571+05.54	668.92 LT
22075	829924.02800	686362.53700	SEE MONUMENT DIAGRAM	8577+46.93	1617.59 LT
22076	829757.57800	686363.59800	SEE MONUMENT DIAGRAM	8578+87.12	1527.85 LT
22077	829672.00811	685746.65176	SEE MONUMENT DIAGRAM	8576+13.65	963.30 LT
22078	829589.44178	685542.74924	SEE MONUMENT DIAGRAM	8575+71.19	746.86 LT
22080	829392.22200	685273.20900	SEE MONUMENT DIAGRAM	8575+95.16	413.64 LT
22081	829270.94967	685233.53193	SEE MONUMENT DIAGRAM	8576+78.69	314.94 LT
90040	830645.64800	684309.67600	SEE MONUMENT DIAGRAM	8559+93.20	160.00 LT
90041	830389.31000	684467.90600	SEE MONUMENT DIAGRAM	8562+97.16	194.58 LT
90042	830397.18900	684480.67000	SEE MONUMENT DIAGRAM	8562+95.61	209.50 LT
90056	828576.22757	685487.79630	SEE MONUMENT DIAGRAM	8584+01.08	150.00 LT
90057	829576.76400	684323.21800	SEE MONUMENT DIAGRAM	8569+48.08	308.96 RT
90058	829370.35300	684395.07900	SEE MONUMENT DIAGRAM	8571+57.03	348.56 RT
90060	828839.73391	683632.54228	SEE MONUMENT DIAGRAM	8572+25.20	1274.68 RT
90064	829527.24027	684123.15233	SEE MONUMENT DIAGRAM	8568+96.31	507.97 RT
90068	828741.89186	683682.81172	SEE MONUMENT DIAGRAM	8573+23.97	1281.49 RT
90173	828938.98866	683775.17830	STANDARD ADOT CAP	8572+13.21	1101.41 RT
90174	828777.53873	683775.29192	STANDARD ADOT CAP	8573+39.44	1183.87 RT
90175	831192.57391	684084.45965	STANDARD ADOT CAP	8553+93.17	164.70 LT

REFER TO THE R/W PLANS FOR THE BASIS OF STATIONING. ** Witness Corner

Click here for SR 202 Index

CHANGE ORDER REVISIONS			
C.O. NO.	DATE	BY	DESCRIPTION OF REVISIONS
9637	8-23-04	JDC	ADDED THIS SHEET

DRAWING NO.	D-7-T-906
SURVEY	SEE ATTACHED SURVEY
DRAWN/DATE	JDC FEB 05
ADOT REVIEW	BG FEB 05

HUBBARD ENGINEERING 480-892-3313 Gilbert, AZ jcrume@hubbardengineering.com

ROUTE NO.: 202L

SECTION NAME: 40th Street - 56th Street (I-10 TI)

ARIZONA DEPARTMENT OF TRANSPORTATION
INTERMODAL TRANSPORTATION DIVISION
RIGHT OF WAY PLANS SECTION

HIGHWAY NAME: SANTAN FREEWAY

FEDERAL IDENTIFICATION NO.: RAM 600-6-702

TRACS NO.: 202L MA 000 H4608 01R

Professional Land Surveyor AZ No. 19817
Digitally signed by Jim D Crume
Date: 2006.01.30 13:50:57 -07'00'

ELECTRONIC SEAL
"Digitally signed per ASBTR Substantive Statement dated 6-17-02"

SHEET MS-18

Click here for SR 202 Index

RIGHT OF WAY MONUMENTATION SURVEY

THIS SURVEY SUPPLEMENTS THE RESULTS OF SURVEY AS SHOWN ON SHEETS RS-1 TO RS-3

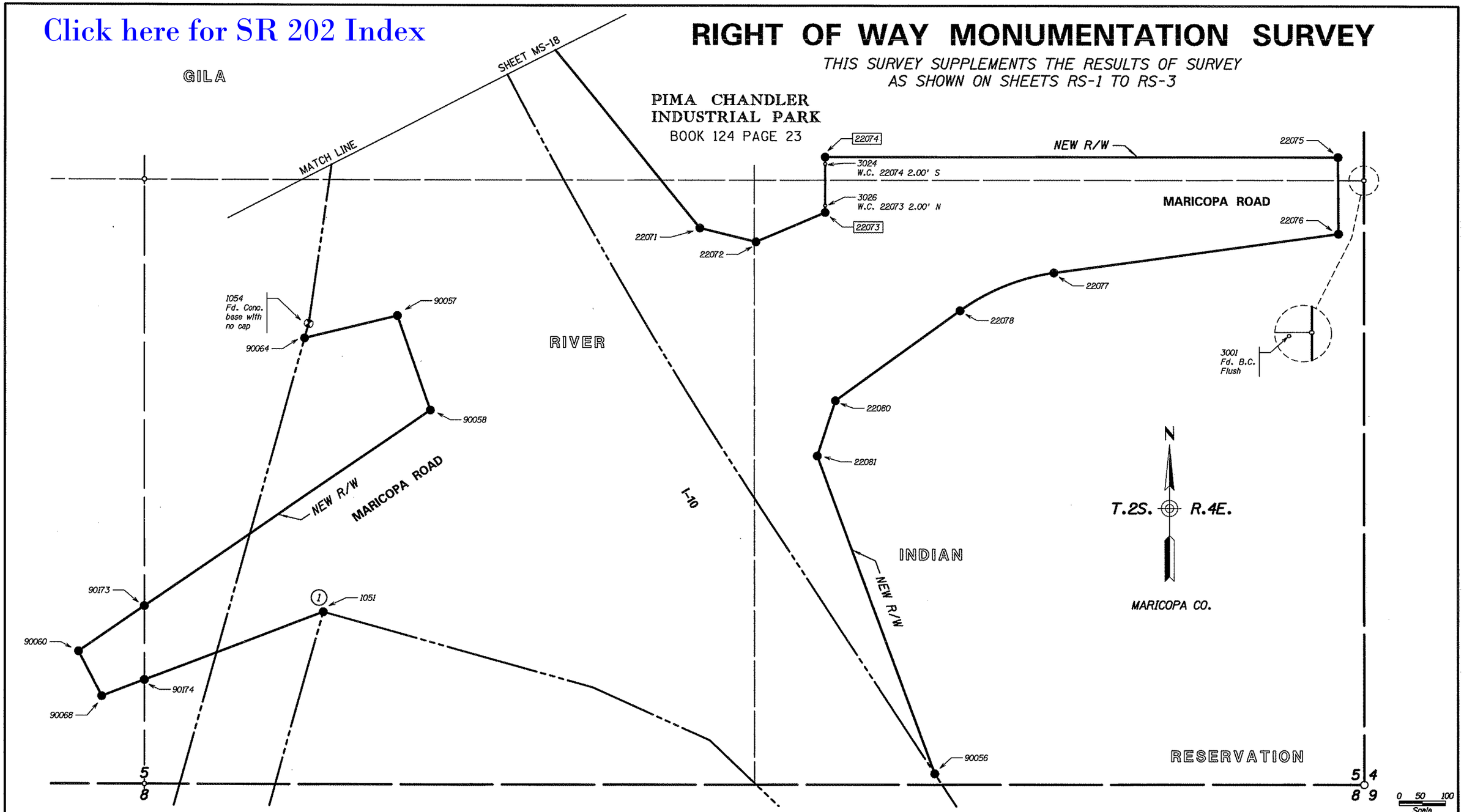

2021rw000_rs05.dgn

LEGEND

1 Existing R/W monument destroyed by construction. Replaced with permanent R/W monument. See Monument Diagram on Sheet MS-18.

302 Set Monument

300 Found Monument

301 Calculated position

Existing R/W monument

CHANGE ORDER REVISIONS			
C.O. NO.	DATE	BY	DESCRIPTION OF REVISIONS
9637	8-23-04	JDC	ADDED THIS SHEET

DRAWING NO.	D-7-T-906
SURVEY	SEE ATTACHED SURVEY
DRAWN/DATE	JDC FEB 05
ADOT REVIEW	BG FEB 05

HUBBARD ENGINEERING 480-892-3313 Gilbert, AZ
jcrume@hubbardengineering.com

ROUTE NO.: 202L

SECTION NAME: 40th Street - 56th Street (I-10 TI)

ARIZONA DEPARTMENT OF TRANSPORTATION
INTERMODAL TRANSPORTATION DIVISION
RIGHT OF WAY PLANS SECTION

HIGHWAY NAME: SANTAN FREEWAY

FEDERAL IDENTIFICATION NO.: RAM 600-6-702

TRACS NO. 202L MA 000 H4608 01R

Professional Land Surveyor AZ No. 19817

Digitally signed by Jim D Crume
Date: 2006.01.30 13:51:07-07'00'

ELECTRONIC SEAL
"Digitally signed per ASBTR Substantive Statement dated 6-17-02"

SHEET MS-19