REGION	STATE	PROJECT NUMBER	SHEET NUMBER	TOTAL SHEETS	
9	ARIZ.	AZM-600-5-701	1	5	

DRAWING NUMBER D-7-T-801

STATE OF ARIZONA
DEPARTMENT OF TRANSPORTATION

HIGHWAYS DIVISION
RIGHT OF WAY PLAN OF THE
EAST PAPAGO
JCT. I-10 – 44th ST.
S.R. 217
PROJECT NO. AZM-600-5-701

MARICOPA COUNTY DISTRICT I
LENGTH OF PROJECT 2.50 MILES

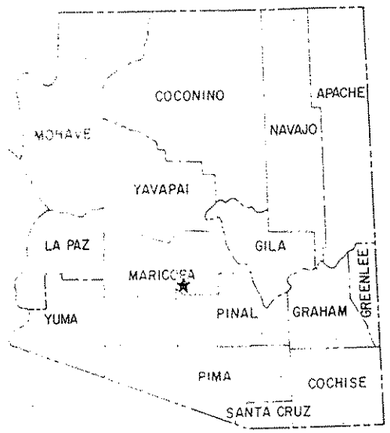

Click here for SR 202 Index

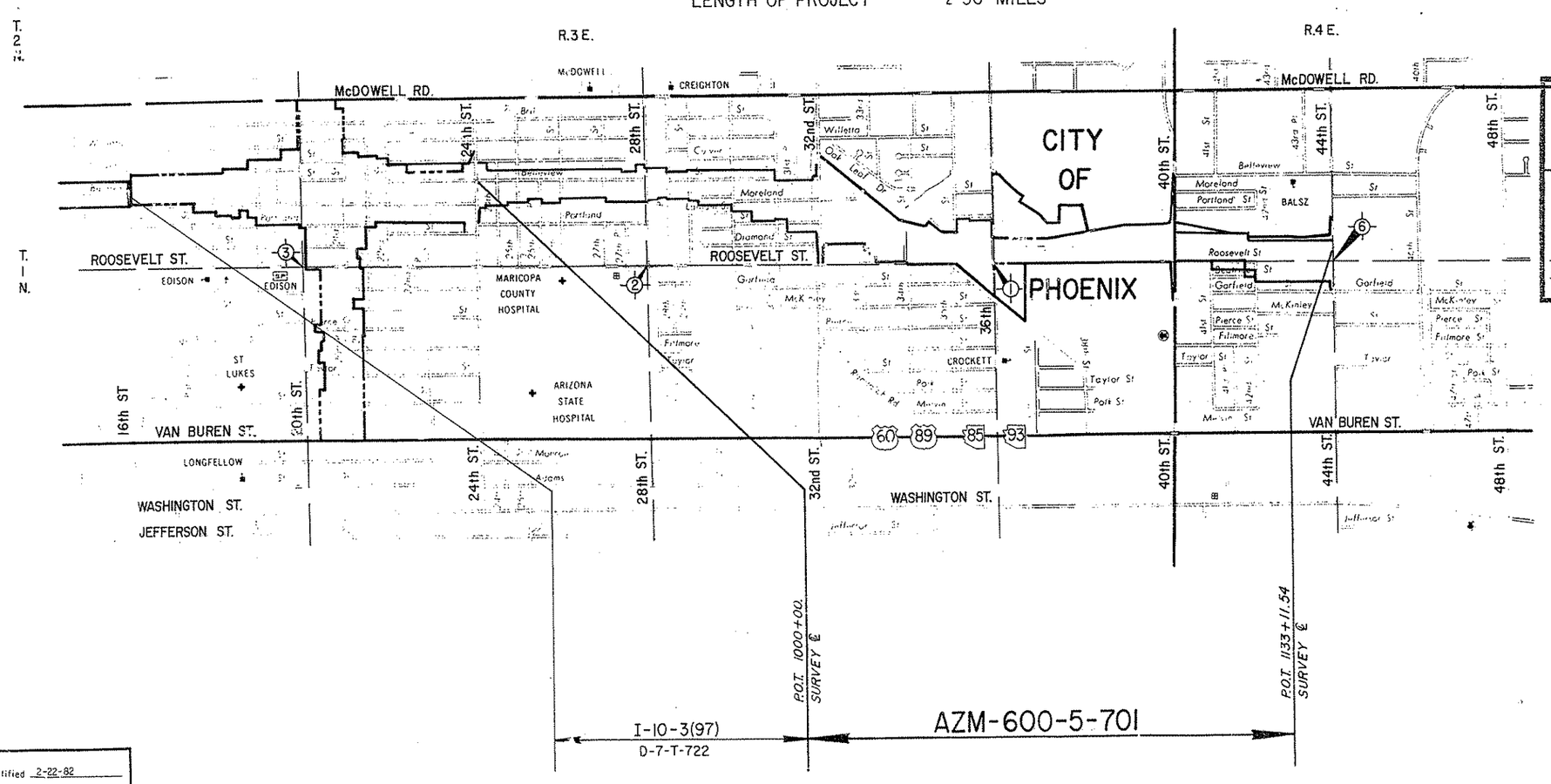

PRELIMINARY PRINT
FOR ENGINEERING USE ONLY
SUBJECT TO DESIGN CHANGES, ADDITIONS, ALTERATIONS & CORRECTIONS
DATE 4/1/93 BY Hadley

Approved in accordance with Highway Plans*

DEPUTY STATE ENGINEER DATE

ARIZONA DEPARTMENT OF TRANSPORTATION BOARD
Approved for Right of Way Acquisition in accordance with Resolution Number 84-02-A-05 dated 2-17-84, 86-04-A-27 4/18
and Resolution Number 86-10-A-66 Dated 9-19-86
and Resolution Number 87-07-A-60 Dated 7-17-87
W.O. Ford Acting State Engineer

CHIEF DEPUTY STATE ENGINEER DATE

U.S. DEPARTMENT OF TRANSPORTATION
FEDERAL HIGHWAY ADMINISTRATION

DIVISION ENGINEER DATE

Public Hearing Requirements Certified 2-22-82
Environmental Clearance 10-5-78

* Based upon conceptual design geometrics presented at Public Hearing dated 12-16-83.

EAST PAPAGO (S.R. 217)
CT. I-10 — 44th ST.
MARICOPA COUNTY

Click here for SR 202 Index

e: Parcel 7-1655 Has Been
igned To Proj. RAM-600-5-702

7176 12-31-85 JMG Changed Total Sheet No. From 39 to 40
7446 1-15-87 B.D.B Changed Total Sheet No From 41 to 50
Added Note For Par. 7-1655.
7569 8-28-87 B.D.B Changed Total Sheet No. From 50 to 51

C.O. No.	DATE	BY	DESCRIPTION
6665	8/14/84	RLK	Changed sht no. from 2 of 15 to 2 of 16
6727	9-25-84	LMF	Changed Total Sheet No. to 20. Added
"	"	"	Parcel 7-1655.
6865	1-9-85	DLM	Changed Total Sheet No. From 30 to 31
6995	2-7-85	DLM	Changed Total Sheet No. From 31 to 32.
7042	6-28-85	LMF	" " " " 32 To 37
7072	7-12-85	LMF	" " " " 37 To 39
7093	9-26-85	MTP	" " " "

SHEET NO. 2 of 31
DRAWN BY LMF
DATE COMP. 6-20-84
SCALE

RECORD

OWNERSHIP

PARCEL NUMBER	OWNER	DESCRIPTION	TOTAL AREA	AREA DEDICATED FOR STREETS AND ALLEYS (SQ. FT. OR ACRES)	AREA WITHIN THIS OWNERSHIP (SQ. FT. OR ACRES)	EASEMENT AREA	REMAINDER LEFT	REMAINDER RIGHT	SHEET NUMBER
7-805	Estate of Margrit Myers	Pt. Lot 105 & Pt. Lot 107, DEL REY	33,966#		33,966#				22
7-809	Arthur St. Martin, et ux	Pt. Lots 1 & 3 Blk. 1, ELSINORE	9,084#		9,084#				20 & 21
7-816	Michael Lukas, et ux	Pt. Lot 15 Blk. 6, McDOWELL HOMES	7,620#		7,620#				23
7-885	Florence A. Meony	Lot 1 & 3 Blk. 3, ELSINORE	13,752#		13,752#				21
7-911	Lois L. Venezia	Pt. Lot 103, DEL REY	7,596#		7,596#				22
7-912	Gladys H. Wainwright Smith	Pt. Lot 7 & Pt. Lot 9 Blk. 1 ELSINORE	9,030#		9,030#				20 & 21
7-1047	Robert A. Howell, et ux	Lot 8 Blk. 5, McDOWELL HOMES	9,525#		9,525#				23
7-1049	Hester N. Miles	Lot 4 Blk. 3, ELSINORE	6,758#		6,758#				21
7-1068	Harry H. Esler, et ux	Lot 110, DEL REY & Pt. Maricopa Canal	54,664#		19,925#		34,739#		22
7-1256	Lindsay A. Brady, et ux	Lot 17 Blk. 2, CREIGHTON SQUARE	9,086#		9,086#				24
7-1295	Grover Bridges, et ux	Pt. Lots 3 & 5 Blk. 1, ELSINORE	9,031#		9,031#				20 & 21
7-1298	Ida Berarducci	Pt. Lot 107, DEL REY	7,373#		7,373#				22
7-1466	Jerry Nichols, et ux	Pt. Lots 9 & 11 Blk. 6, McDOWELL HOMES	7,620#		7,620#				23
7-1581	Lawrence E. Redman, et ux	Lot 9 Blk. 2, ELSINORE	6,720#		6,720#				21
7-1597	Nora Vera Wiley	Pt. Lots 121 & 122, DEL REY & Pt. Maricopa Canal	24,698#		24,698#				21 & 22
7-1611	Carl H. Miller, et ux	Lot 12 Blk. 5, McDOWELL HOMES	9,525#		9,525#				23
7-1615	Carl H. Miller, et al	Lot 14 " " "	9,525#		9,525#				23
7-1617	Vincent H. Schwarte, et ux.	Pt. Lot 122, DEL REY & Pt. Maricopa Canal	10,605#		10,605#				22
7-1627	Albert Bonaguidi, et ux	Pt. Lot 1, BLUE SKY VILLA	22,298#		22,298#				24
7-1632	B. J. Austin, et ux	Lot 14 Blk. 1, ELSINORE	6,719#		6,719#				20 & 21
7-1633	Bridget Frizzell	Lot 12 " "	6,719#		6,719#				20 & 21
7-1634	Teddy Martin, et ux	Pt. Lot 109, DEL REY	23,603#		23,603#				22
7-1635	Ramon Miranda	Lot 2 Blk. 2, CREIGHTON SQUARE	9,099#		9,099#				24
7-1636	C. R. Edgar Jr. , et ux	Lot 2 & Pt. Lot 4 Blk. 1, ELSINORE	10,176#		10,176#				20 & 21
* 7-1655	Josephine H. Mangone, et al	Pt. NW¼SE¼, Sec. 6, T.1N. R.4E.	9.62Ac.		9.62Ac.				32
7-1663	Josephine Globis	Lot 10 Blk. 5, McDOWELL HOMES	9,525#		9,525#				23
7-1896	Raymond C. Hedgepath, et ux	Pt. Lot 9 Blk. 6, " "	7,620#		7,620#				23
7-1897	Herbert R. Lietzke, et ux	Pt. Lot 101, DEL REY	17,807#		17,807#				22
7-1898	Hjalmer Lundeen	Pt. Lots 1 & 3 Blk. 6, McDOWELL HOMES	7,620#		7,620#				23 & 24
7-1917	John Janosik Jr. , et ux	Lot 5, BRADLEY TRACT	7,736#		7,736#				23
7-1919	Irvine Booth Watts, et al	Lot 13 Blk. 2, ELSINORE	6,719#		6,719#				21
7-1920	Oran L. Gifford, et ux	Lot 5 Blk. 3, "	6,758#		6,758#				21

ACQUISITION RECORD

BOARD APPROVAL	TYPE & DATE OF INSTRUMENT	RECORDED DATE	RECORDED BOOK	RECORDED PAGE
11-26-68	Deed 11-7-68	12-18-68	7396	372-374
8-2-68	W.D. 7-17-68	8-30-68	7246	333
10-29-68	W.D. 10-8-68	11-20-68	7358	392
3-21-69	W.D. 3-6-69	4-9-69	7555	510
1-7-69	W.D. 12-24-68	1-15-69	7433	524
6-27-69	W.D. 6-13-69	7-24-69	7708	383
6-27-69	W.D. 6-12-69	7-30-69	7716	316
6-27-69	W.D. 5-22-69	7-30-69	7716	14
6-27-69	W.D. 6-18-69	7-31-69	7718	422-423
2-27-70	W.D. 2-4-70	3-23-70	8052	349
5-8-70	W.D. 4-22-70	6-8-70	8167	336
	2-7-85	4-7-85	81	210945
9-11-70	W.D. 8-19-70	10-1-70	8337	14
3-12-71	W.D. 2-8-71	3-26-71	8601	374
5-21-71	W.D. 4-1-71	6-8-71	8743	29-30
4-9-71	W.D. 3-11-71	4-29-71	8665	365
5-7-71	W.D. 4-8-71	5-19-71	8705	402
5-5-72	W.D. 4-28-72	5-24-72	9454	670
		2-27-85	81	346242
7-23-71	W.D. 6-21-71	8-5-71	8864	779
8-6-71	W.D. 7-5-71	8-19-71	8894	661
11-5-71	W.D. 10-21-71	11-24-71	9085	262-265
7-23-71	W.D. 7-8-71	8-5-71	8866	208
9-17-71	W.D. 9-2-71	9-30-71	8978	731
10-15-71	W.D. 9-28-71	11-3-71	9044	25&26
11-19-71	W.D. 11-2-71	12-9-71	9114	155
9-3-71	W.D. 8-20-71	10-5-71	8988	876
11-5-71	W.D. 10-14-71	11-26-71	9089	37-38
4-21-72	W.D. 3-7-72	5-4-72	9413	60
9-17-71	W.D. 9-9-71	9-27-71	8969	270
12-14-71	W.D. 10-22-71	12-28-71	9146	591-592
4-21-72	W.D. 3-9-72	4-28-72	9400	616

EAST PAPAGO (S.R. 217)
JCT. I-10 — 44th ST.
MARICOPA COUNTY

Click here for SR 202 Index

7176 12-31-85 JMG Changed Total Sheet No. from 39 to 49.
7446 1-15-87 B.D.B Changed Total Sheet No From 49 to 50
7569 8-28-87 C.T.D. Changed Total Sheet No. From 50 to 51.

REVISIONS

CO. NO.	DATE	BY	DESCRIPTION
6665	8/14/84	RICK	Change sht no. from 3 of 15 to 3 of 16
GT27	9-25-84	LMF.	Deleted Par. 7-2073. Changed Total Sheet No. to 20.
"	"	"	
6865	1-9-85	DLM	Changed Total Sheet No. to 30.
6935	2-7-85	DLM	Changed Total Sheet No. 30 To 31.
7042	6-28-85	LMF.	" " " 31 To 32.
7072	7-12-85	LMF.	" " " 32 To 37.
7093	9-25-85	MTP	" " " 37 To 39

PROJECT NO. A-ZM-000-5-701
DRAWING NO. D-7-T-801
SHEET NO. 3 of 51
DRAWN BY LMF.
DATE COMP. 6-29-84
SCALE

OWNERSHIP RECORD

PARCEL NUMBER	OWNER	DESCRIPTION	TOTAL AREA	AREA GROSS (EXCL. NO. R/W)	AREA NET (EXCL. NO. R/W)	EASEMENT AREA	REMNANT LEFT	REMNANT RIGHT	SHEET NUMBER
7-1968	Manuel S. Contreras, et ux	Lot 12 Blk. 2, CREIGHTON SQUARE	7,948#		7,948#				24
7-1969	Nadine Coscarart	Pt. Lot 7 Blk. 6, McDOWELL HOMES	7,620#		7,620#				23
7-1970	M.F. Hunter, et ux	Pt. Lot 121, DEL REY	7,579#		7,579#				21
7-1971	Estate of George A. Kingston	Pt. Lot 12, MORRISON TRACT	7,808#		7,808#				22
7-2013	Lou Davis, et al	Lot 3 Blk. 2, CREIGHTON SQUARE	8,797#		8,797#				24
7-2014	Irene M. Shea	Lot 2 Blk. 1, " "	9,112#		9,112#				24 & 25
7-2033	James W. Ryals, et ux	Pt. Lots 5 & 7 Blk. 6, McDOWELL HOMES	7,620#		7,620#				23
7-2034	Evelyn A. Rupp	Lot 6 Blk. 2, CREIGHTON SQUARE	7,954#		7,954#				24
7-2036	John V. Sanford Sr., et ux	Lot 4 Blk. 2, " "	8,797#		8,797#				24
7-2037	Kate Ragsdale	Lot 3 Blk. 4, ELSINORE	6,759#		6,759#				21
7-2038	Clarence Clark, et ux	Lot 3, BLUE SKY VILLA	7,909#		7,909#				24
7-2039	Dennis M. Ayres, et ux	Lot 12 Blk. 2, ELSINORE	6,720#		6,720#				21
7-2041	Wes Carter	Lot 123, DEL REY	36,155#		36,155#				21 & 22
7-2044	Dale A. Graves, et ux	Lot 3 Blk. 2, DEL MONTE VISTA	7,140#		7,140#				23
7-2045	Linda L. McCrary	Pt. Lot 12, MORRISON TRACT	1.37 Ac.	1.37 Ac.	1.24 Ac.				22
7-2046	Ruby Gladys Waldon	Lot 1 Blk. 2, ELSINORE	6,868#		6,868#				21
7-2047	Hattie L. Hubert	Lot 5 Blk. 4, "	6,758#		6,758#				21
7-2049	William B. Fulkerson, et ux	Pt. Lot 103, DEL REY	9,103#		9,103#				22
7-2052	Billy Ray Mason, et ux	Pt. Lot 10 Blk. 6, McDOWELL HOMES	7,620#		7,620#				23
7-2053	Walter E. Bauer, et ux	Lot 1 Blk. 1, DEL MONTE VISTA	6,862#		6,862#				23
7-2054	Maurine L. Kurz	Lot 10 Blk. 1, " " "	6,773#		6,773#				23
7-2055	Curtis L. Steinke, et ux	Lot 5 Blk. 2, ELSINORE	6,721#		6,721#				21
7-2056	Robert R. Boardman, et ux	Pt. Lots 3 & 5 Blk. 6, McDOWELL HOMES	7,620#		7,620#				23
7-2057	A. Faye Pearson Schneider	Lot 2 Blk. 1, DEL MONTE VISTA	6,862#		6,862#				23
7-2069	Joseph B. Tapia	Lot 6 Blk. 1, " " "	6,862#		6,862#				23
7-2072	Bertha E. Ferguson	Lot 2, BRADLEY TRACT	7,747#		7,747#				22 & 23
~~7-2073~~	~~Wilbur Corp. Inc., et al~~	~~Lot 126, DEL REY & Pt. Maricopa Canal~~	DELETED 9-25-84						~~22~~
7-2076	Gerald W. Winkler, et ux	Lot 3 Blk. 1, DEL MONTE VISTA	6,862#		6,862#				23
7-2254	Minnie Brown	Lot 6 Blk. 3, ELSINORE	6,758#		6,758#				21
7-2255	Howard J. Winter	Lot 2 & Pt. Lot 4 Blk. 4, ELSINORE	10,497#		10,497#				21
7-2256	Charles J. Globis, et ux	Lot 10 Blk. 1, CREIGHTON SQUARE	7,950#		7,950#				24 & 25
7-2257	Edward A. Sibert	Lot 9 Blk. 2, " "	7,950#		7,950#				24

ACQUISITION RECORD

BOARD APPROVAL	TYPE & DATE OF INSTRUMENT	RECORDED DATE	RECORDED BOOK	RECORDED PAGE
4-7-72	W.D. 3-27-72	4-24-72	9387	170
4-21-72	W.D. 3-24-72	5-2-72	9406	205
4-21-72	W.D. 4-7-72	4-28-72	9402	244
7-14-72	W.D. 6-14-72	7-31-72	9594	384
4-21-72	W.D. 3-31-72	5-2-72	9406	478
4-21-72	W.D. 3-28-72	5-9-72	9422	190
6-1-72	W.D. 5-18-72	6-16-72	9505	554
8-11-72	W.D. 6-8-72	9-11-72	9685	74
4-13-73	W.D. 3-12-73	5-10-73	10130	688
7-14-72	W.D. 6-19-72	7-26-72	9585	36
6-16-72	W.D. 5-9-72	6-28-72	9527	822
8-11-72	W.D. 6-23-72	8-31-72	9667	665
11-3-72	W.D. 9-27-72	11-17-72	9828	228
8-25-72	W.D. 7-7-72	9-19-72	9703	75
3-9-73	W.D. 3-6-73	3-23-73	10058	744
8-11-72	W.D. 7-10-72	9-18-72	9701	533
7-21-72	W.D. 6-26-72	8-7-72	9611	684
10-6-72	W.D. 8-3-72	10-24-72	9775	244
8-11-72	W.D. 7-7-72	9-1-72	9669	500
9-22-72	W.D. 8-14-72	10-3-72	9734	772
10-6-72	W.D. 9-7-72	11-3-72	9800	224
8-25-72	W.D. 7-6-72	9-13-72	9691	637
9-22-72	W.D. 9-8-72	10-4-72	9737	119
10-6-72	W.D. 9-1-72	11-3-72	9799	289
11-3-72	W.D. 10-3-72	11-16-72	9824	669
9-22-72	W.D. 8-31-72	10-3-72	9735	389
9-8-72	W.D. 8-29-72	9-18-72	9702	262
2-21-73	W.D. 2-6-73	3-13-73	10040	524-525
2-21-73	W.D. 1-16-73	3-26-73	10059	28
1-12-73	W.D. 12-12-72	1-31-73	9977	400
1-12-73	W.D. 12-8-72	1-31-73	9977	399

EAST PAPAGO (S.R. 217)
JCT. I-10 — 44th ST.
MARICOPA COUNTY

Click here for SR 202 Index

7093	9.26.85	M.T.P.	Changed Total Sheet From, 37 To 39
7176	12-31-85	JMG	Changed Total Sheet No. from 39 to 49.
7446	1-15-87	B.D.B.	Changed Total Sheet No. From 49 to 50
7569	8-28-87	C.T.D.	Changed Total Sheet No. From 50 to 51.

REVISIONS

C.O. No.	DATE	BY	DESCRIPTION
6665	8/14/84	RICK	Changed ent no. from 4 of 15 to 4 of 16
6727	9-25-84	LMF	Deleted Par. 7-2400. Changed Total
"	"	"	Sheet No. to 20.
6855	12-11-84	LMF	Rev. Area For Par. 7-2403.
6865	1-9-85	DLM	Changed Total Sheet No. to 30
6935	2-7-85	DLM	Changed Total Sheet From 30 To 31
7042	6-28-85	LMF	" " " " 31 To 32.
7072	7-12-85	LMF	" " " " 32 To 37.

PROJECT NO.	AZM-600-5-701
DRAWING NO.	D-7-T-801
SHEET NO.	4 of 51
DRAWN BY	LMF.
DATE COMP.	6-29-84
SCALE	

OWNERSHIP RECORD — ACQUISITION RECORD

PARCEL NUMBER	OWNER	DESCRIPTION	TOTAL AREA	AREA REQUIRED GROSS (INCLUDING EXISTING R/W)	AREA REQUIRED NET (EXCLUDING EXISTING R/W)	EASEMENT AREA	REMAINDER LEFT	REMAINDER RIGHT	SHEET NUMBER	BOARD APPROVAL	TYPE & DATE OF INSTRUMENT	RECORDED DATE	RECORDED BOOK	RECORDED PAGE
7-2258	Clarence A. Johnston, et ux	Pt. Lot 105, DEL REY	8,726#		8,726#				22	1-31-73	W.D. 12-8-72	2-13-73	10000	511
7-2259	David C. Thurston	Lots 3,4 & 6-8 Blk. 2, ELSINORE	33,601#		33,601#				21	3-9-73	W.D. 2-26-73	4-4-73	10076	1262
7-2262	Kun Dan Gong, et ux	Lot 1 Blk. 2, CREIGHTON SQUARE	9,105#		9,105#				24	1-12-73	W.D. 12-15-72	1-30-73	9972	456
7-2263	Eva Frances Fleming, et al	Lot 1, BRADLEY TRACT	7,746#		7,746#				22 & 23	4-13-73	W.D. 3-21-72	4-27-73	10111	1039
7-2264	Orville H. Neal, et ux	Lot 4 Blk. 1, CREIGHTON SQUARE	8,796#		8,796#				24 & 25	1-12-73	W.D. 11-16-72	1-30-73	9972	658
7-2265	Gale Alan Garland, et ux	Pt. Lot 8 Blk. 6, McDOWELL HOMES	7,620#		7,620#				23	1-12-73	W.D. 11-30-72	1-30-73	9973	323
7-2270	Robert W. Morrison, et ux	Pt. Lot 1 " " "	7,634#		7,634#				23 & 24	6-1-73	W.D. 4-5-73	6-21-73	10190	1296
7-2276	Ronald Raeburn Terhune, et ux	Lot 11 Blk. 2, CREIGHTON SQUARE	7,948#		7,948#				24	5-11-73	W.D. 4-3-73	6-4-73	10165	804
7-2284	Leonard A. McPeek, et ux	Lot 15 Blk. 5, McDOWELL HOMES	9,525#		9,525#				23	4-13-73	W.D. 3-19-73	5-11-73	10133	1224
7-2285	Floyd O. Chronister, et ux	Pt. Lot 107, DEL REY	16,678#		16,678#				22	4-27-73	W.D. 3-26-73	5-14-73	10134	1492
7-2286	James A. Mabb, et ux	Lot 5, BLUE SKY VILLA	7,907#		7,907#				24	4-13-73	W.D. 3-13-73	5-10-73	10131	467
7-2287	Eloise Jean Rockwell	Lot 7 Blk. 1, DEL MONTE VISTA	6,862#		6,862#				23	6-1-73	W.D. 4-12-73	6-27-73	10198	375
7-2288	Loren E. Hauschild	Lot 1 Blk. 4, ELSINORE	7,082#		7,082#				21	6-1-73	W.D. 3-30-73	6-22-73	10193	394
7-2289	Dorothy May Prentice	Lot 12 Blk. 1, CREIGHTON SQUARE	7,948#		7,948#				24	2-21-73	W.D. 1-24-73	3-14-73	10043	126
7-2290	Henry Lee Kelly, et ux	Lot 17 Blk. 1, DEL MONTE VISTA	13,999#		13,999#				23	2-21-73	W.D. 1-30-73	3-14-73	10043	244
7-2294	Howard E. Jenks, et ux	Lot 9, BLUE SKY VILLA	7,903#		7,903#				24	4-27-73	W.D. 4-3-73	5-15-73	10137	41
7-2295	Charles Edward Davis, et ux	Lot 4 Blk. 5, McDOWELL HOMES	9,525#		9,525#				23	4-13-73	W.D. 3-16-73	5-10-73	10131	479
~~7-2400~~	~~Gaylord G. Gaines, et ux~~	~~Lot 11, ROTHWAY SUBD.~~	DELETED		9-25-84				22					
7-2401	Debbie Williams	Lot 7 Blk. 4, ELSINORE	6,758#		6,758#				21	6-21-85	W.D. 5-30-85	6-25-85	85	291334
7-2402	Tommy Joe King, et ux	Pt. Lot 4 & Lot 6 Blk. 4, ELSINORE	10,137#		10,137#				21	3-6-86	W.D. 2-20-86	3-12-86	86	119483
7-2404	Robert F. Gearey, et ux.	Pt. Lot 124, DEL REY	6008#		6008#				22	11-8-85	W.D. 10-7-85	11-18-85	85	547586
7-2407	Anthony Martinez, et ux	Lot 10 Blk. 2, CREIGHTON SQUARE	7,950#		7,950#				24					
7-2459	William R. Burns, et ux	Lot 7, BRADLEY TRACT	7,747#		7,747#				23	5-11-73	W.O. 5-2-73	6-13-73	10179	624
7-2500	George H. Heeren, Jr., et ux,	Lot 13 Blk. 1, DEL MONTE VISTA	6,862#		6,862#				23					
7-2502	Abdalla Mohamed	Pt. Lot 101, DEL REY	6,608#		6,608#				22	11-27-85	W.D. 10-31-85	12-9-85	85	580706
7-2503	Conrado V. Rivera, et ux.	Pt. Lots 4 & 6 Blk. 6, McDOWELL HOMES	7,620#		7,620#				23	7-26-85	W.D. 6-10-85	7-31-85	85	356814
7-2504	Demetrio Bazan, et ux.	Lot 16 Blk. 5, " "	9,525#		9,525#				23					
E-1021	Marian Williams, et al	Pt. SE¼NW¼ & NE¼SW¼, Sec. 1, T. 1 N. R. 3 E.	2.014 Ac.		2.014 Ac.				26 & 27	12-17-65	F.O.C. 2-4-66	12-12-66	6345	84-87
7-063	Chester E. Betcher, et ux	Pt. SW¼NW¼, Sec. 1, T. 1 N. R. 3 E.	271,774.8#	80,546.4#	79,171.29#		191,228.4#		24 & 26	1-7-66	W.D. 12-9-65	1-26-66	5896	628-629
7-1088	Felix Bertino, Jr.	Pt. SE¼NW¼, Sec. 6, T. 1 N. R. 4 E.	4.73 Ac.		4.36 Ac.		0.37 Ac.		30 & 32	1-31-73	W.D. 12-28-72	2-13-73	9999	701-702
7-1089	Felix Bertino, Jr., et ux	Pt. SE¼NW¼, Sec. 6, T. 1 N. R. 4 E.	7.74 Ac.		3.57 Ac.		4.17 Ac.		32	"	"	"	"	719
7-1090	Elsie Bertino	Pt. S½ NW¼, Sec. 6, T. 1 N. R. 4 E.	23.65 Ac.		12.13 Ac.		11.52 Ac.		30	"	"	4-5-73	10079	698
7-2403	K.V.R. Partnership	Pt. Lot 124, DEL REY & Pt. Maricopa Canal	14,959#		*14,959#				22					

* Net Area includes 1089# Uneconomic Remnant.

32,

EAST PAPAGO (S.R. 217)
JCT. I-10 — 44th ST.
MARICOPA COUNTY

Click here for SR 202 Index

REVISIONS			
6935	2-7-85	DLM	Changed Total Sheet No. From 30 to 31
7042	6-28-85	LMF	" " " " " 31 to 32.
7072	7-12-85	LMF	" " " " " 32 To 37.
7093	9-25-85	MTP	" " " " " 37 To 39
7176	12-31-85	JMG	" " " " " 39 to 49
7446	1-15-87	D.D.B	Changed Total Sheet No. From 49 to 50
"	3-4-87	K.S.	Revd areas for Par: 7-3487.
7569	8-28-87	B.D.B	Changed Total Sheet No. From 50 to 51

REVISIONS			
C.O. No.	DATE	BY	DESCRIPTION
6664	7-31-84	LMF	Added Parcel 7-3492.
6665	8-14-84	KJG	Changed sht no. from 5 of 15 to 5 of 16
6727	9-25-84	LMF	Revd. Ownership Par: 7-3477 & 7-3486
"	"	"	Changed Total Sheet No. to 20.
6856	12-11-84	LMF	Rev. Areas Parcel 7-3487.
6865	1-9-85	DLM	Changed Total Sheet No. to 30

PROJECT NO.	AZM-600-5-701
DRAWING NO.	D-7-T-801
SHEET NO.	5 of 51
DRAWN BY	HNB / LMF
DATE COMP.	6-20-84
SCALE	

OWNERSHIP RECORD

ACQUISITION RECORD

PARCEL NUMBER	OWNER	DESCRIPTION	TOTAL AREA	AREA GROSS (NET TO EXISTING R/W)	AREA REQUIRED NET (EXCLUDING EXISTING R/W)	EASEMENT AREA	REMAINDER LEFT	REMAINDER RIGHT	SHEET NUMBER	BOARD APPROVAL	TYPE & DATE OF INSTRUMENT	RECORDED DATE	RECORDED BOOK	RECORDED PAGE
7-1245	James R. Allen, Jr., et al.	Pt. N½SW¼NW¼, Sec. 1, T.1N. R.3E.	51,728#		51,728#				24	12-14-71	F.O.C. 2-2-72	3-14-72	9300	243-245
7-1257	Neil O. Monaco, et ux.	Pt. SW¼NW¼, Sec. 1, T.1N R.3E.	54,450#	54,450#	51,728#				24	1-8-70	W.D. 12-24-69	2-9-70	7992	164
7-1258	Ben Lee, et ux.	Pt. SW¼NW¼, Sec. 1, T. 1N. R.3E.	54,450#	54,450#	51,728#				24	1-20-70	W.D. 1-6-70	2-24-70	8012	845
7-1288	Thomas J. Scott	Pt. SW¼NW¼, Sec. 1, T. 1N. R.3E.	7,370#		7,370#				26	2-10-70	W.D. 1-28-70	3-6-70	8031	655
7-1455	Gennaro Bianco, et ux.	Pt. SW¼NW¼, Sec. 1, T. 1N. R.3E.	38,115#	38,115#	36,210#				24	6-15-70	W.D. 5-28-70	7-8-70	8210	282
7-1467	Az. Dist. of the Wesleyan Church, Inc.	Pt. SW¼NW¼, Sec. 1, T. 1N. R.3E.	87,120#	87,120#	82,764#				24	3-26-71	W.D. 3-8-71	4-14-71	8635	50
7-1585	Alice Woods	Pt. NE¼SW¼, Sec. 6, T. 1N. R.4E.	8.74 Ac.		8.74 Ac.				30 & 32	9-24-70	W.D. 9-9-70	10-19-70	8362	309
7-1616	Albert M. Thompson	Pt. SW¼NW¼, Sec. 1, T. 1N. R.3E.	35,805#		35,805#				24	10-15-71	W.D. 9-10-71	11-2-71	9042	233
7-2266	Hilton Nursing Home, Inc.	Pt. SE¼NW¼, Sec. 1, T. 1N. R.3E.	186,364#		186,364#				26		F.O.C. 5-19-87	6-19-87	87	390449
7-3467	Pauline D. Gutierrez	Pt. Lots 57 & 58, DEL REY	17,808#		17,808#				20 & 21					
7-3468	Donald Eugene Farnsworth	Pt. Lot 109, DEL REY & Pt. Maricopa Canal	3,605#		3,605#				22					
7-3469	Donald Romley, Trustee Bankrupt Case No. 83-3054	Pt. Lot 94, Del REY	7,200#		7,200#				22					
7-3470	William C. James, Sr., et al.	Pt. Lot 11, Morrison Tract	9,000#		9,000#				22					
7-3471	Macario P. Esquer, et ux.	Lot 20, Blk. 4, Del Monte Vista Annex	7,920#		7,920#				23					
7-3472	Estate of Vaudine Sirrine	Lot 2, Blk. 5, McDowell Homes	9,550#		9,550#				23 & 24	10-3-84	W.D. 7-30-84	10-12-84	84-446454	
7-3473	Carl M. Johnson, et ux.	Lot 18, Blk. 2, Creighton Square	9,080#		9,080#				24					
7-3474	Dorothy R. Moritz, et al.	Pt. N½SW¼NW¼, Sec. 1, T. 1N. R.3E.	6,185#		6,185#				24	10-2-85	W.D. 8-1-85	10-11-85	85	484790
7-3475	Joe N. Simmons, et al.	Pt. S½ NW¼, Sec. 1, T. 1N. R.3E.	187,610#		187,610#				24 & 26	9-13-84	W.D. 7-30-84	9-26-84	84-419453	
7-3476	Edward C. Ball, et ux.	Pt. SW¼NW¼, Sec. 1, T. 1N. R.3E.	62,345#		62,345#				24 & 26					
7-3477	Minnie Doris Williams	Lot 3, Papago Terrace Four	6,000#		6,000#				26					
7-3478	Shirley A. Zeigler	Lot 4, " " "	6,000#		6,000#				26					
7-3479	Ernest L. Moreno, et ux.	Lot 5, " " "	6,000#		6,000#				26					
7-3480	Thomas J. Knight, et ux.	Lot 6, " " "	7,160#		7,160#				26					
7-3481	William H. Morrison	Lot 7, " " "	10,855#		10,855#				26					
7-3482	Robert E. Toller, et ux.	Pt. E½ NW¼, Sec. 1, T. 1N. R.3E.	31,360#		31,360#				26					
7-3483	Richard E. Heinz, et ux.	Pt. E½ NW¼, Sec. 1, T. 1N. R.3E.	5,049#		5,049#				26					
7-3484	Rodney E. Erickson	Pt. E½ NW¼, Sec. 1, T. 1N. R.3E.	13,500#		13,500#				26 & 27	11-15-84	W.D. 11-6-84	11-26-84	84	509151
7-3485	Emily Ann Cusimano	Pt. E½ NW¼, Sec. 1, T. 1N. R.3E.	92,000#		92,000#				26 & 27					
7-3486	Candace Lee Pilgrim	Pt. E½ NW¼, Sec. 1, T. 1N. R.3E.	9,000#		9,000#				26 & 27	9-26-84	W.D. 8-4-84	10-3-84	84-431803	
7-3487	State of Arizona (S.L.D.)	Pt. S½ NE¼, Sec. 1, T. 1N. R.3E.	9,482,237#	~~1,944,274#~~ 1,576,836#	679,811# O.E.	~~6,336,946#~~ 4,656,135#	~~6,602,017#~~ 2,569,405#		27–31	6-20-86	APPLICATION	3-5-85		
		Pt. W½ W½, Sec. 6, T. 1N. R.4E.	215,924#	62,740#		149,360#	3,824#		31 & 32					
7-3492	Kurt W. Seaburg, et ux	Lot 4, Blk. 14, North Elsinore	6,535#	6,535#					21					

EAST PAPAGO (S.R. 217)
JCT. I-10 — 44th ST.
MARICOPA COUNTY

7176	12-31-85	JMG	Changed Total Sheet No. from 39 to 49.
7446	1-15-87	B.O.B.	Changed Total Sheet No. From 49 to 50
7569	8-28-87	C.T.D.	Changed Total Sheet No. From 50 to 51.
8644	3-18-93	MTP	Added NOTE (1) to PAR's. 7-3537 & 7-3538

REVISIONS			
6935	2-7-85	DLM	Changed Total Sheet No. From 30 To 31
6957	2-7-85	LMF	Revised Ownership Par. 7-3550 & 7-3551.
7042	5-7-85	LMF	Revised Ownership Parcel 7-3545.
"	6-28-85	"	Changed Total Sheet No. From 31 To 32.
7072	7-12-85	LMF	" " " " 32 To 37.
7102	8-1-85	RNJ	Revised Ownership Parcel 7-3547
7093	9-25-85	MTP	Changed Total Sheet No. From 37 To 39

REVISIONS			
C.O. No.	DATE	BY	DESCRIPTION
6665	8/14/86	Rick	Added this Sht.
6714	9-19-86	KG	Added Par. 7-3543
6727	9-25-86	LMF	Added Par. 7-3537 thru 7-3542 &
"	"	"	7-3544 thru 7-3557. Changed Total
"	"	"	Sheet No. to 20.
6965	1-9-85	DLM	Changed Total Sheet No. to 36

PROJECT NO.	AZM-600-5-701
DRAWING NO.	D-7-T-801
SHEET NO.	6 of 51
DRAWN BY	Rick
DATE COMP.	8-10-84
SCALE	

Click here for SR 202 Index

NOTE: (1) – EXCESS LAND,
PAR's 7-3537 & 7-3538 Areas 12,189 ♯

OWNERSHIP RECORD — ACQUISITION RECORD

PARCEL NUMBER	OWNER	DESCRIPTION	TOTAL AREA	AREA REQUIRED: GROSS (INCLUDING EXISTING R/W)	AREA REQUIRED: NET (EXCLUDING EXISTING R/W)	EASEMENT AREA	REMAINDER: LEFT	REMAINDER: RIGHT	SHEET NUMBER	BOARD APPROVAL	TYPE & DATE OF INSTRUMENT	RECORDED: DATE	RECORDED: BOOK	RECORDED: PAGE
7-3513	Booth G. Bazzill, et ux	Lots 11 & 13, Pt Lots 9 & 15, Blk. 1 Elsinore	18,057 ♯		18,057 ♯				20 & 21					
7-3514	Lillie C. Burrell	Pt. Lot 2 & Lot 4 Blk 10 North Elsinore	4,274 ♯		4,274 ♯				20 & 21	11-21-84	W.D. 11-5-84	12-3-84	84	520290
7-3515	Estate of Roy A. West	Lot 16 Blk 12 " "	6,537 ♯		6,537 ♯				21	12-13-84	W.D. 12-3-84	12-26-84	84	551502
7-3516	Larry L. Anderton, et ux	Lot 2 Blk 14 " "	6,535 ♯		6,535 ♯				21					
7-3517	Jessie O. Lewis	Lot 12, W½ Lot 14 Blk 14 " "	9,803 ♯		9,803 ♯				22					
7-3518	Dale A. Earl, et ux	Lot 20, W½ Lot 22 Blk 14 " "	9,803 ♯		9,803 ♯				22	12-13-84	W.D. 11-20-84	12-20-84	84	547317
7-3519	Kristeen Kay Hargrave	Apt Unit 2, Del Rey Condominiums	1,550 ♯		1,550 ♯				22					
7-3525	John A. Smith	Lot 14, Blk 12 North Elsinore	6,538 ♯		6,538 ♯				21					
7-3526	Secretary of Housing and Urban Development of Washington, D.C.	Lot 2, Blk 1 Belden Court Plat 2	6,930 ♯		6,930 ♯				30					
7-3527	Raymond F. Crittenden, et ux	Lot 1, Blk 1 " " "	7,011 ♯		7,011 ♯				30					
7-3535	Murdock O. McLennan, et al	Lot 12, Blk. 1, Del Monte Vista	6,862 ♯		6,862 ♯				23	12-28-84	W.D. 12-1-84	1-3-85	85	002115
(1) 7-3537	Michael O. Cannon, Jr.	Pt. Lot 55, DEL REY	8,903 ♯		8,903 ♯				20 & 21		T.C. & 10-87	7-2-87	87	422465
(1) 7-3538	Robert L. Speer, et al	Pt. Lot 56, " "	8,903 ♯		8,903 ♯				20 & 21	8-29-85	W.D. 7-25-85	9-9-85	85	425897
7-3539	Joeed Jones, et ux	Pt. Lot 2, Blk. 10, NORTH ELSINORE	5,238 ♯		5,238 ♯				20 & 21					
7-3540	Dominic A. Ciampi, et ux	Pt. Lot 4 & Lot 6, " " "	9,816 ♯		9,816 ♯				20 & 21					
7-3541	Rosa Maria Mavis	Lot 8 & Pt. Lot 10, " " "	9,815 ♯		9,815 ♯				20 & 21		W.D. 9-14-85	9-17-85	85	440886
7-3542	John Sauceda, et ux	Pt. Lot 10 & Lot 12, " " "	9,815 ♯		9,815 ♯				21	12-20-84	W.D. 11-21-84	12-31-84	84	558425
7-3543	Byron Y. Matthews, et ux	Lots 14, 16 & 18, " " "	19,626 ♯		19,626 ♯				21					
7-3544	Donald Allen, et al	Lot 2 & Pt. Lot 4, Blk. 12, " "	9,810 ♯		9,810 ♯				21					
7-3545	Ronald Neville, et ux	Pt. Lot 4 & Lot 6, " " "	9,809 ♯		9,809 ♯				21		O.I.P. 5-16-86	5-16-86	86	242697
7-3546	Omer L. Hogan, Jr., et ux	Lot 8, " " "	6,539 ♯		6,539 ♯				21	3-31-86	W.D. 3-20-86	4-4-86	86	164471
7-3547	Alberta C. Mc Laren	Lot 10, " " "	6,539 ♯		6,539 ♯				21	1-24-86	W.D. 1-14-86	2-7-86	86	061223
7-3548	Helen Patton	Lot 12, " " "	6,538 ♯		6,538 ♯				21	12-13-84	W.D. 11-23-84	12-20-84	84	547315
7-3549	Hugh W. Samuels, et ux	Lots 18 & 20, " " "	13,073 ♯		13,073 ♯				21					
7-3550	Geraldine Gannuscio, et al	Lot 22, " " "	6,536 ♯		6,536 ♯				21					
7-3551	Devonne T. Porter	Lot 24, " " " & Pt. Abandoned Maricopa Canal	6,628 ♯		6,628 ♯				21					
7-3552	Patricia Forrest	Lot 6, Blk. 14, NORTH ELSINORE & Pt. Abandoned Maricopa Canal	6,535 ♯		6,535 ♯				21	9-19-85	W.D. 8-22-85	10-1-85	85	465312
7-3553	Violet R. Cannon	Lot 8, Blk. 14, NORTH ELSINORE & Pt. Abandoned Maricopa Canal	6,535 ♯		6,535 ♯				21 & 22					
7-3554	Gertrude Remer	Lot 10, Blk. 14, NORTH ELSINORE	6,535 ♯		6,535 ♯				22	3-8-85	W.D. 2-20-85	3-18-85	85	115309
7-3555	William E. MacGill, et ux	Pt. Lot 4 & Lot 6, Blk. 1, ELSINORE	10,081 ♯		10,081 ♯				20 & 21		F.O.C. 1-9-86	2-12-86	86	069175
7-3556	Daniel Enriques, et ux	Lot 8, " "	6,720 ♯		6,720 ♯				20 & 21					
7-3557	John Wacker, Jr. et ux	Lot 10, " "	6,720 ♯		6,720 ♯				20 & 21					

EAST PAPAGO (S.R. 217)
JCT. I-10 — 44th ST.
MARICOPA COUNTY

Click here for SR 202 Index

7012	7/2/85	LMF	Changed Total Sheet No. From 32 To 37.
7093	9/25/85	MTP	" " " " " 37 To 39
7176	12-31-85	JMG	Changed Total Sheet No. from 39 to 49.
7212	12-30-86	MTP	Revised Area P. 7-3591.
7446	1-15-87	B.D.B	Changed Total Sheet No. From 49 to 50
7569	8-28-87	B.D.B	Changed Total Sheet No. From 50 to 51
8112	4-11-90	G.R.J.	Added Excess Land Note to 7-3586

REVISIONS			
C.C. No.	DATE	BY	DESCRIPTION
6777	9/26/84	LMF	Added This Sheet.
6865	1-9-85	DLM	Changed Total Sheet No. to 30
6920	2-7-85	LMF	Revised Ownership Par. 7-3587.
6935	2-7-85	DLM	Changed Total Sheet No. From 30 to 31
6957	3/20/85	LMF	Revised Area for Par. 7-3562
7026	4-29-85	JMG	Revised Ownership for Par. 7-3591.
7042	6/20/85	LMF	Rev. Ownership Par. 7-3566.
"	"	"	Changed Total Sheet No. From 31 to 32.

PROJECT NO.	AZM-600-5-701
DRAWING NO.	D-7-T-801
SHEET NO.	7 of 51
DRAWN BY	K. Swartz
DATE COMP.	9-25-84
SCALE	

① Includes 2532 ± of Excess Land (1-1-231)

OWNERSHIP RECORD / ACQUISITION RECORD

PARCEL NUMBER	OWNER	DESCRIPTION	DEED AREA	ADD'L AREA INCLUDED	ADJUSTED AREA	EASEMENT AREA	RW VALUE A	RW VALUE B	SHEET NUMBER	BOARD APPROVAL	TYPE & DATE OF INSTRUMENT	RECORDED DATE	RECORDED BOOK	RECORDED PAGE
7-3558	Lewis S. Sanders, et ux	Lot 11, Blk. 2, Elsinore	6,719 ±		6,719 ±				21					
7-3559	Ramiro C. Guaderrama, et al	Pt. Lot 2, Blk. 2, Elsinore	1,763 ±		1,763 ±				21	11-21-85	W.D. 11-13-85	12-11-85	85	585435
7-3560	Suzanne M. Rayburn	Pt. Lot 2, Blk. 2, Elsinore	5,149 ±		5,149 ±				21	4-18-85	W.D. 3-12-85	4-25-85	85	185022
7-3561	Faris E. Spencer	Lot 10, Blk. 2, Elsinore	6,720 ±		6,720 ±				21					
7-3562	Carl Spencer	Lot 7, Blk. 3, Elsinore	6,757 ±		6,757 ±				21					
7-3563	Melvin Spencer	Lot 9, Blk. 3, Elsinore	6,757 ±		6,757 ±				21					
7-3564	Henry Spencer, et al	Lot 11, Blk. 3, Elsinore	6,757 ±		6,757 ±				21	1-10-86	W.D. 12-2-85	1-21-86	86	030963
7-3565	Amanda E. Brownell	Lot 2, Blk. 3, Elsinore	7,030 ±		7,030 ±				21	11-28-84	W.D. 11-5-84	12-6-84	84	526696
7-3566	Leta W. Bowyer	Lot 8, Blk. 3, Elsinore	6,758 ±		6,758 ±				21					
7-3567	Robert C. Parsons	Lot 10, Blk. 3, Elsinore	6,757 ±		6,757 ±				21					
7-3574	O.L. Hogan, Jr. et ux	Lots 9, 11, 13 & 15, Blk. 4, Elsinore	27,026 ±		13,514 ±			13,512 ±	21	3-31-86	W.D. 3-20-86	4-4-86	86	164470
7-3575	Annie F. Verdugo, et al	Lot 8 & Pt. Lot 10, Blk. 4, Elsinore	10,136 ±		10,136 ±				21	1-2-86	W.D. 12-18-85	1-16-86	86	24080
7-3576	Thomas J. Landa, et ux	Pt. Lot 10 & Lot 12, Blk. 4, Elsinore	10,135 ±		10,135 ±				21					
7-3577	Marie Gagon	Pt. Lot 121, Del Rey & Pt. Aband. Maricopa Canal	6,635 ±		6,635 ±				21 & 22					
7-3578	Wallace L. Gill, et ux	Lot 16 & Pt. Lot 14, Blk. 14, North Elsinore	9,803 ±		9,803 ±				22					
7-3579	Gail Enid Walker	Lot 18, Blk. 14, North Elsinore	6,535 ±		6,535 ±				22	6-7-85	W.D. 5-15-85	6-11-85	85	267341
7-3580	Doris Irene Hill	Pt. Lots 22 & 24, Blk. 14, North Elsinore	4,954 ±		4,954 ±				22					
7-3581	Roland H. Emery	Pt. Lots 22 & 24, Blk. 14, North Elsinore	4,952 ±		4,952 ±				22					
7-3582	Harvey Macomber	Pt. Lot 122, Del Rey & Pt. aband. Maricopa Canal	~~10,092~~ 10,974 ±		~~10,092~~ 10,974 ±				22	5-16-85	W.D. 3-26-85	5-24-84	85	236998
7-3583	Fred N. Sierra, et ux	Pt. Lot 124, Del Rey	7,750 ±		7,750 ±				22					
7-3584	Scott D. Somers	Pt. Lot 90, Del Rey	7,853 ±		7,853 ±				22	2-13-86	W.D. 12-26-85	2-25-86	86	088319
7-3585	Steve Flores, et ux	Pt. Lot 90, Del Rey	7,853 ±		7,853 ±				22	1-10-86	W.D. 12-16-85	1-20-86	86	027969
7-3586	Helen Caviness	Pt. Lot 92, Del Rey	18,054 ±		① 18,054 ±				22	12-4-86	W.D. 1-16-86	1-31-86	86	050240
7-3587	Andrew M. Carr	Pt. Lot 94, Del Rey	6,917 ±		6,917 ±				22					
7-3588	Brad K. Finch	Apt. Unit 1, Del Rey Condominiums	1,550 ±		1,550 ±				22	4-11-85	W.D. 2-26-85	4-17-85	85	169756
7-3589	Connie Dian Peterson	Apt. Unit 3, Del Rey Condominiums	1,550 ±		1,550 ±				22					
7-3590	George T. Venetis, et ux	Apt. Unit 4, Del Rey Condominiums	1,550 ±		1,550 ±				22					
7-3591	Amy Alice Taylor, et al	Pt. Del Rey Condominiums Common Area	~~16,440~~ 35,039 ±		~~5,345~~ 11,547 ±			~~11,095~~ 23,492 ±	22		O.I.P. 12-12-86	2-12-86	86	069176
7-3592	Thomas Piccolo, et ux	Pt. Lot 98, Del Rey	5,467 ±		5,467 ±				22					
7-3593	Robert A. Dirksmeyer, et ux	Pt. Lot 98, Del Rey	5,492 ±		5,492 ±				22	11-28-84	W.D. 11-12-84	12-12-84	84	534483
7-3594	Gordon C. Lahner, et ux	Pt. Lot 109, Del Rey	9,179 ±		9,179 ±				22	12-6-85	W.D. 11-6-85	12-13-85	85	590109
7-3595	Harry Michael England, et ux	Pt. Lot 103, Del Rey	9,106 ±		9,106 ±				22	3-31-86	W.D. 3-5-86	4-7-86	86	165461

EAST PAPAGO (S.R. 217)

JCT. I-10 — 44th ST.

MARICOPA COUNTY

Click here for SR 202 Index

7102	8-1-85	RWJ	Revised Ownership Parcel 7-3623
7093	9-25-85	MTP	Change Total Sheet No. From 37 To 39
"	"	"	Rev. Ownership Parcel 7-3601.
7176	12-31-85	JMG	Changed Total Sheet No. from 39 to 49.
7446	1-15-87	B.D.A	Changed Total Sheet No. From 49 to 50
7569	8-28-87	C.T.D	Changed Total Sheet No. From 50 to 51.

REVISIONS			
C.O. No.	DATE	BY	DESCRIPTION
6127	9-25-84	LMF	Added This Sheet.
6843	12-26-84	DM	Rev'd Ownership And Areas For
"	"	"	Parcels 7-3599 & 7-3600
6865	1-9-85	DLM	Changed Total Sheet No. to 30.
6935	2-7-85	DLM	Changed Total Sheet No. From 30 To 31.
7042	6-28-85	LMF	" " " " 31 To 32.
7072	7-12-85	LMF	" " " " 32 To 37.
"	"	"	Rev'd. Ownership For Par. 7-3627.

PROJECT NO.	AZM-600-5-701
DRAWING NO.	0-7-7-801
SHEET NO.	8 of 51
DRAWN BY	LMF.
DATE COMP.	9-25-84
SCALE	———

OWNERSHIP RECORD

ACQUISITION RECORD

PARCEL NUMBER	OWNER	DESCRIPTION	TOTAL AREA	AREA GROSS (EXCLUDING EXISTING R/W)	AREA REQUIRED NET (EXCLUDING EXISTING R/W)	EASEMENT AREA	REMAINDER LEFT	REMAINDER RIGHT	SHEET NUMBER	BOARD APPROVAL	TYPE & DATE OF INSTRUMENT	RECORDED DATE	RECORDED BOOK	RECORDED PAGE
7-3596	Howard E. Abee, et ux	Pt. Lot 103, DEL REY	7,604 ±		7,604 ±				22	11-15-85	W.D. 11-1-85	11-25-85	85	560504
7-3597	Thomas C. Paz, et al	Pt. Lot 101, " "	12,012 ±		12,012 ±				22	2-7-86	W.D. 12-30-85	2-20-86	86	081514
7-3598	Ruben O. Duran, et ux	Pt. Lot 11, MORRISON TRACT	7,800 ±		7,800 ±				22					
7-3599	Secretary Of Housing And Urban Development	Pt. " " "	~~9002 ±~~ 9021 ±		~~9002 ±~~ 9021 ±				22					
7-3600	The Estate of Kelso Properties, Inc.	Pt. " " "	~~9002 ±~~ 9019 ±		~~9002 ±~~ 9019 ±				22					
7-3601	Jeanette K. Smith	Lot 32, MORRISON PLACE	7,620 ±		7,620 ±				22 & 23	11-1-85	W.D. 10-7-85	11-8-85	85	532759
7-3602	Richard B. Trejo, et ux	Lot 33, " "	7,620 ±		7,620 ±				23	9-6-85	W.D. 9-19-85	9-17-85	85	440889
7-3603	David G. Hernandez, et ux	Lot 34, " "	7,538 ±		7,538 ±				22 & 23	1-24-86	W.D. 12-20-85	1-31-86	86	050243
7-3604	Ella H. Harpet	Lot 35, " "	7,561 ±		7,561 ±				23	12-18-85	W.D. 12-21-85	12-31-85	85	619034
7-3605	Carlota Arreola, et al	Lots 3 & 4, BRADLEY TRACT	15,491 ±		15,491 ±				22 & 23					
7-3606	Roy Scott, et ux	Lot 8, " "	7,746 ±		7,746 ±				23	11-1-85	W.D. 9-23-85	11-08-85	85	532756
7-3607	Clem R. Clark, et ux	Lot 6, " "	7,748 ±		7,748 ±				23	12-18-85	W.D. 11-22-85	12-31-85	85	619036
7-3608	Ruben Sanchez Zapien, et ux	Lot 11, Blk. 4, DEL MONTE VISTA ANNEX	8,649 ±		8,649 ±				23	3-31-86	W.D. 3-21-86	4-4-86	86	164466
7-3609	Jesse Zapien	Lot 12, " " " " "	7,920 ±		7,920 ±				23	9-19-85	W.D. 9-9-85	9-30-85	85	463594
7-3610	Tony Mesa	Lot 13, " " " " "	7,920 ±		7,920 ±				23	11-21-85	W.D. 10-9-85	12-3-85	85	572812
7-3611	Bertha B. Martinez	Lot 14, " " " " "	7,920 ±		7,920 ±				23	9-6-85	W.D. 9-13-85	9-17-85	85	440885
7-3612	Henry E. Ronowski, et ux	Lot 15, " " " " "	7,920 ±		7,920 ±				23					
7-3613	Paul A. Krewsky, et ux	Lot 16, " " " " "	7,920 ±		7,920 ±				23					
7-3614	Ruth M. Wimberg, et al	Lot 17, " " " " "	7,920 ±		7,920 ±				23					
7-3615	Gloria Ayala	Lot 18, " " " " "	7,920 ±		7,920 ±				23	1-24-86	W.D. 1-6-86	1-31-86	86	050242
7-3616	Samuel J. Estrada, et ux	Lot 19, " " " " "	7,920 ±		7,920 ±				23					
7-3617	Gary Lee Shaffer, et ux	Lot 18, Blk. 1, DEL MONTE VISTA	8,182 ±		8,182 ±				23					
7-3618	Jesse C. Martinez, et ux	Lot 9, " " " "	6,858 ±		6,858 ±				23	3-6-86	W.D. 2-18-86	3-13-86	86	121474
7-3619	Rodolfo Sazueta, et ux	Lot 8, " " " "	6,862 ±		6,862 ±				23	11-27-85	W.D. 11-21-85	12-9-85	85	580707
7-3620	David A. Gomez, et ux	Lot 16, " " " "	8,348 ±		8,349 ±				23	3-6-86	W.D. 3-4-86	3-13-86	86	121475
7-3621	Gary K. Snyder, et ux	Lot 15, " " " "	6,862 ±		6,862 ±				23	6-26-85	W.D. 6-15-85	7-09-85	85	318126
7-3622	Victor P. Angulo, et ux	Lot 14, " " " "	6,862 ±		6,862 ±				23	2-7-86	W.D. 1-20-86	2-20-86	86	081521
7-3623	Danny F. Romero, et al	Lot 5, " " " "	6,862 ±		6,862 ±				23	11-21-85	W.D. 10-18-85	12-03-85	85	572814
7-3624	Thomas George Grenko	Lot 4, " " " "	6,862 ±		6,862 ±				23					
7-3625	Earl R. Bird	Lot 11, " " " "	6,862 ±		6,862 ±				23	9-27-85	W.D. 8-1-85	10-07-85	85	477438
7-3626	Alfonso Austin, et ux	Lot 6, Blk. 2, " " "	7,001 ±		7,001 ±				23					
7-3627	David Austin	Lot 5, " " " "	7,140 ±		7,140 ±				23	3-6-86	W.D. 1-20-86	3-12-86	86	119485

37

EAST PAPAGO (S.R. 217)
JCT. I-10 — 44th ST.
MARICOPA COUNTY

Click here for SR 202 Index

7/76	12-3-85	JMG	Changed Total Sheet No. from 39 to 49
7446	1-15-87	BDB	Changed Total Sheet No. From 49 to 50
7569	8-28-87	B.D.B	Changed Total Sheet No. From 50 to 51

REVISIONS

C.O. No.	DATE	BY	DESCRIPTION
6727	9-25-84	LMF	Added This Sheet.
6832	12-24-84	SDW	Revised Ownership Par. T-3611
6838	12-24-84	DM	Revised Ownership Par. T-3651
6865	1-9-85	DLM	Changed Total Sheet No. to 30
6935	2-7-85	DLM	Changed Total Sheet No. From 30 To 31
7042	6-25-85	LMF	" " " " 31 To 32
7072	7-2-85	LMF	" " " " 32 To 37
7093	9-25-85	MTP	" " " " 37 To 39

PROJECT NO.	IZM-600-5-701
DRAWING NO.	D-7-T-801
SHEET NO.	9 of 51
DRAWN BY	LMF
DATE COMP.	9-25-84
SCALE	

OWNERSHIP RECORD / ACQUISITION RECORD

PARCEL NUMBER	OWNER	DESCRIPTION	TOTAL AREA	AREA REMAINING GROSS (INCLUDING EXISTING R/W)	AREA REMAINING NET (EXCLUDING EXISTING R/W)	EASEMENT AREA	REMAINDER LEFT	REMAINDER RIGHT	SHEET NUMBER	BOARD APPROVAL	TYPE & DATE OF INSTRUMENT	RECORDED DATE	RECORDED BOOK	RECORDED PAGE
7-3628	David A. Riley, et ux	Lot 4, Blk. 2, DEL MONTE VISTA	7,140 ±		7,140 ±				23					
7-3629	Robert Dale Richardson	Lot 2, " " " "	7,140 ±		7,140 ±				23	10-2-85	W.D. 9-25-85	10-10-85	85	484051
7-3630	Joyce L. Childers	Lot 1, " " " "	10,116 ±		10,116 ±				23	1-2-86	W.D. 12-26-85	1-16-86	86	024083
7-3631	Joseph A. Sentinery, et ux	Lot 13, Blk. 5, MCDOWELL HOMES	9,525 ±		9,525 ±				23					
7-3632	Joseph A. Sentinery	Lot 11, " " "	9,525 ±		9,525 ±				23					
7-3633	Dominic T. Mosias, et ux	Lot 9, " " "	9,525 ±		9,525 ±				23					
7-3634	Richard Andrews, et al	Lot 7, " " "	9,525 ±		9,525 ±				23					
7-3635	Robby D. Rayburn, et ux	Lot 6, " " "	9,525 ±		9,525 ±				23					
7-3636	John L. Barnum	Lot 5, " " "	9,525 ±		9,525 ±				23	8-23-85	W.D. 7-22-85	10-08-85	85	477975
7-3637	Edna E. Boles	Lot 3, " " "	9,525 ±		9,525 ±				23					
7-3638	William H. Beattie, Jr., et ux	Lot 1, " " "	9,556 ±		9,556 ±				23&24					
7-3639	Pete Mitchell, et ux	Pt. Lot 13&15, Blk. 6, " "	7,620 ±		7,620 ±				23	8-29-85	W.D. 8-9-85	9-9-85	85	425898
7-3640	Bernard Maldonado, et ux	Pt. Lot 11&13, " " "	7,620 ±		7,620 ±				23	10-17-85	W.D. 10-8-85	10-28-85	85	510895
7-3641	Luis R. Hernandez, et ux	Pt. Lot 6&8, " " "	7,620 ±		7,620 ±				23	7-10-85	W.D. 6-25-85	7-26-85	85	346314
7-3642	Tilda Ree Howe	Pt. Lot 2&4, " " "	7,620 ±		7,620 ±				23&24					
7-3643	Stephen J. Flores, et ux	Pt. Lot 2, " " "	7,620 ±		7,620 ±				23&24	6-7-85	W.D. 5-13-85	6-14-85	85	275643
7-3644	Anna Russo	Lot 18, Blk. 1, CREIGHTON SQUARE	9,092 ±		9,092 ±				24					
7-3645	Luis F. Valencia, et ux	Lot 17, " " "	9,099 ±		9,099 ±				24					
7-3646	Rose M. Russell	Lot 15, " " "	7,944 ±		7,944 ±				24	1-17-86	W.D. 1-13-86	1-23-86	86	036101
7-3647	Ernest D. Arnold, et ux	Lot 16, " " "	7,944 ±		7,944 ±				24	2-22-85	W.D. 2-12-85	3-04-85	85	092952
7-3648	Truman R. Nylund, et ux	Lot 14, " " "	8,785 ±		8,785 ±				24					
7-3649	Dorothy C. Winchester	Lot 13, " " "	8,785 ±		8,785 ±				24					
7-3650	Catherine Ann Mulligan	Lot 8, " " "	8,792 ±		8,792 ±				24&25					
7-3651	ALice M. Turner	Lot 6, " " "	7,954 ±		7,954 ±				24&25					
7-3652	Adela Jasso	Pt. Lot 1, " " "	9,105 ±		9,105 ±				24&25					
7-3653	Marguerite Ardus Hillebrand	Lot 15, Blk. 2 " "	7,944 ±		7,944 ±				24					
7-3654	James A. Suzawith, et ux	Lot 16, " " "	7,944 ±		7,944 ±				24	1-10-86	W.D. 12-16-85	1-21-86	86	30940
7-3655	Ray Daugherty, et ux	Lot 14, " " "	8,785 ±		8,785 ±				24					
7-3656	Cecil C. Curtis, et ux	Lot 13, " " "	8,785 ±		8,785 ±				24					
7-3657	Seltina Martinez	Lot 7, " " "	8,792 ±		8,792 ±				24					
7-3658	John H. Behrends, et ux	Lot 8, " " "	8,792 ±		8,792 ±				24					
7-3659	Frances Agnes Loucks	Lot 5, " " "	7,954 ±		7,954 ±				24					

37

EAST PAPAGO (S.R. 217)
JCT. I-10 — 44th ST.
MARICOPA COUNTY

7569	8-28-87	C.T.D.	Changed Total Sheet No. From 50 to 51.

7072	7-12-85	LMF.	Added Parcels 7-3648 thru 7-3654.
"	"	"	Revised Areas For Par. 7-3806.
7093	9-25-85	LMF.	Change Total Sheet No. From 37 To 39
7093	9-25-85	LMF.	Revd Areas for Par. 7-2101 & 7-3806
7096	7-30-85	JMG.	Revd Area for Par. 7-3681; Rev. Ownership
"	"	"	For Parcel 7-3662.
7176	12-31-85	JMG	Changed Total Sheet No. from 39 to 49
7446	1-15-87	B.D.B.	" " " " 49 to 50
			Added Note For Parcels 7-033 & 7-034

C.O. No.	DATE	BY	DESCRIPTION
6727	9-25-84	LMF.	Added This Sheet.
6766	10-2-84	"	Added Parcel 7-3681.
6865	1-9-85	DLM	Changed Total Sheet No. to 30
6935	2-7-85	DLM	Changed Total Sheet From 30 to 31
6957	3-8-85	LMF.	Added Parcel 7-3806.
7042	6-28-85	"	Changed Total Sheet No. From 31 to 32.
7072	7-12-85	LMF.	" " " " 32 to 37;
"	"	"	Revd. Ownership For Par. 7-3661.

PROJECT NO. AZM-600-5-701
DRAWING NO. 0-7-T-801
SHEET NO. 10 of 51
DRAWN BY LMF.
DATE COMP. 9-25-84
SCALE

Click here for SR 202 Index

* Note: Parcels 7-033 & 7-034 Have Been Assigned To Proj. RAM-600-5-702

OWNERSHIP RECORD

PARCEL NUMBER	OWNER	DESCRIPTION	TOTAL AREA	AREA USED IN CALC. OF LAND VALUE	AREA OF PARCEL AFTER ACQUISITION	SEVERANCE AREA	TAKE STATE	TAKE RIGHT	OWN. NUMBER
7-3660	Joseph W. Sterrner	Lot 11, BLUE SKY VILLA	7,901 ±		7,901 ±				24
7-3661	Josephine Allen	Lot 7, " " "	7,905 ±		7,905 ±				24
7-3662	Dean L. Bailey, et al	Pt. SW¼NW¼, Sec. 1, T.1N. R.3E.	10,400 ±		10,400 ±				24 & 25
7-3663	Carl F. Coffer, et ux	Pt. " " " " "	8,960 ±		8,960 ±				24 & 25
7-3664	Alfred M. Williams, et ux	Pt. " " " " "	7,504 ±		7,504 ±				24 & 25
7-3665	Kurt E. Schmid	Pt. " " " " "	5,438 ±		5,438 ±				24
7-3666	Daniel Matta, Jr.	Pt. " " " " "	5,250 ±		5,250 ±				24
7-3667	Larry A. Shafer	Pt. " " " " "	5,438 ±		5,438 ±				24
7-3668	Luke A. Kurtzeman	Pt. " " " " "	5,438 ±		5,438 ±				24
7-3669	Leonard D. Kelley	Pt. " " " " "	5,438 ±		5,438 ±				24
7-3670	Jesus S. Hernandez, et al	Pt. " " " " "	5,438 ±		5,438 ±				24
7-3671	Albert B. Kovacs, et al	Pt. " " " " "	51,150 ±		51,150 ±				24
7-3672	John E. Rue, et ux	Pt. " " " " "	41,600 ±		41,600 ±				26
7-3673	Wilson D. Halter, et ux	Pt. " " " " "	46,800 ±		46,800 ±				26
7-3674	Stephen J. Lee, et ux	Pt. " " " " "	26,800 ±		26,800 ±				26
7-3675	Eric Stone	Pt. " " " " "	6,030 ±		6,030 ±				26
7-3676	Harold L. Lancaster	Pt. " " " " "	3,350 ±		3,350 ±				26
7-3677	Eugene A. Mazure, et ux	Pt. " " " " "	3,350 ±		3,350 ±				26
7-3678	John C. Bridges, et ux	Pt. " " " " "	6,700 ±		6,700 ±				26
7-3679	Robert E. Lindstrom, et al	Pt. E½ SW¼, " " "	66,741 ±		66,741 ±				27
* 7-033	Sheridan & Warner Investment Corp.	Pt. SW¼ NE¼, Sec. 6, T.1N. R.4E.	2.16 Ac.		2.16 Ac.				32
* 7-034	M. Parl Larson, et ux	Pt. " " " " "	2.23 Ac.		2.23 Ac.				32
7-2101	Beatrice K. Malone	Pt. Lot 2, Blk. 1, CITRUS GARDENS AMENDED	~~10,718 ±~~ 10,721 ±		963 ±		9758 ±		32
7-3681	Howard J. McClure, et ux	Pt. SE¼ NW¼, Sec. 1, T.1N. R.3E.	~~61,422 ±~~ 61,409 ±		~~24,917 ±~~ 61,409 ±		~~36,505 ±~~		27
7-3806	Lions Housing, Inc.	Pt. SW¼ NW¼, Sec. 1, T.1N. R.3E.	~~76,499 ±~~ 76,312 ±		~~6,083 ±~~ 76,312 ±		~~70,229 ±~~		24 & 25
7-3848	Robert P. Collins	Pt. Lot 11, & 12, BONNIE BRIAR	9,473 ±		9,473 ±				17 & 18
7-3849	William C. Holmes, et al	Pt. Lot 12, " "	7,856 ±		7,856 ±				17 & 18
7-3850	William B. Scherrer Sr., et ux	Pt. Lot 13, " "	8,380 ±		8,380 ±				17 & 18
7-3851	Eddie Trigg, et ux	Pt. Lot 14, " "	8,380 ±		8,380 ±				17 & 18
7-3852	Christina V. Salas, et al	Pt. Lot 15, " "	8,380 ±		8,380 ±				17 & 18
7-3853	Verbal A. Brown	Pt. Lot 16, " "	8,380 ±		8,380 ±				18
7-3854	Rudy O. Rangel, et ux	Pt. Lot 17, " "	8,380 ±		8,380 ±				18

ACQUISITION RECORD

PARCEL NUMBER	BOARD APPROVAL	TYPE & DATE OF INSTRUMENT	RECORDED DATE	RECORDED BOOK	RECORDED PAGE
7-3660	12-6-85	W.D. 11-27-85	12-13-85	85	590108
7-3661	3-6-86	W.D. 12-2-86	3-13-86	86	121478
7-3662	12-27-85	W.D. 10-8-85	10-3-86	86	003396
7-3663					
7-3664	1-4-85	W.D. 11-28-84	1-15-85	85	018213
7-3665					
7-3666					
7-3667					
7-3668					
7-3669					
7-3670	4-11-86	W.D. 8-12-85 FOC 8-29-85	4-21-86	86	191414
7-3671	9-13-85	W.D. 7-22-85	9-9-85	85	445376
7-3672	9-13-85	W.D. 9-9-85	9-19-85	85	445377
7-3673	11-21-85	W.D. 11-5-85	12-03-85	85	572815
7-3674		FOC 3-19-87	4-7-87	E7	210944
7-3675		FOC 9-11-86	2-27-87	E7	118356
7-3676	11-21-85	W.D. 10-10-85	11-25-85	85	560503
7-3677	12-18-85	W.D. 11-18-85	12-30-85	85	615436
7-3678	10-17-85	W.D. 10-4-85	10-24-85	85	504592
7-3679					
* 7-033	4-21-65	F.O.C. 6-16-67	7-14-67	6653	519-521
* 7-034	4-2-65	DEED 3-5-65	4-27-65	5527	119
7-2101	10-9-86	W.D. 9-26-86	10-28-86	86	590086
7-3681	2-13-86	W.D. 2-4-86	2-21-86	86	085335
7-3806					
7-3848	10-23-85	W.D. 9-25-85	10-29-85	85	513595
7-3849	2-13-86	W.D. 1-16-86	2-24-86	86	086014
7-3850	11-8-85	W.D. 9-20-85	11-18-85	85	547588
7-3851	12-18-85	W.D. 12-16-85	12-31-85	85	619037
7-3852	2-13-86	W.D. 1-16-86	2-26-86	86	092753
7-3853	11-8-85	W.D. 10-23-85	11-18-85	85	547591
7-3854	1-2-86	W.D. 11-27-85	10-9-86	86	12287

37

EAST PAPAGO (S.R. 217)
JCT. I-10 — 44th ST.
MARICOPA COUNTY

Click here for SR 202 Index

7653	2-12-88	JMG.	Rev. Areas Par. 7-3880.
7709	5-20-88	JMG.	" " " "
8645	4-7-93	MTP.	Added NOTE (L) for Excess Land (L-1-300)

7093	9-25-85	LMF.	Added Par. 7-3932
7093	9-25-85	MTP.	Change Total Sheet No. from 37 To 39
7093	9-25-85	MTP.	Rev. Areas Par. 7-3878 & 7-3879
7176	12-31-85	LMF.	Changed Total Sheet No. from 38 to 49.
"	"	"	Rev. Areas Par. 7-3877.
7274	4-14-86	LMF.	Rev. Ownership Parcel 7-3876
7446	4-15-87	BDB	Changed Total Sheet No. From 49 to 50
7569	6-28-87	B.D.B	Changed Total Sheet No. From 50 to 51

REVISIONS			
C.O. No.	DATE	BY	DESCRIPTION
7042	6-28-85	JMG	Added this Sheet
7072	7-12-85	LMF	Added Parcels 7-3855 to 7-3859, 7-3861 to 7-3866, 7-3870 to 7-3880, 7-3888 to 7-3890 & 7-3916; Changed Total Sheet No. From 32 to 37, Rev. Area Par. 7-3882.
"	"	"	
"	"	"	
"	"	"	
"	"	"	

PROJECT NO.	AZM-600-5-701
DRAWING NO.	0-7-T-801
SHEET NO.	11 of 51
DRAWN BY	JMG
DATE COMP.	6-28-85
SCALE	

NOTE: (L)
EXCESS LAND (L-1-300)
PAR'S: 7-3870 TO 7-3876

PRELIMINARY PRINT
FOR ENGINEERING USE ONLY
SUBJECT TO DESIGN CHANGES, ADDITIONS, ALTERATIONS & CORRECTIONS
DATE 1-19-94 BY JR

OWNERSHIP RECORD / ACQUISITION RECORD

PARCEL NUMBER	OWNER	DESCRIPTION	TOTAL AREA	AREA REQUIRED GROSS	AREA REQUIRED NET	EASEMENT AREA	REMAINDER LEFT	REMAINDER RIGHT	SHEET NUMBER	BOARD APPROVAL	TYPE & DATE OF INSTRUMENT	RECORDED DATE	RECORDED BOOK	RECORDED PAGE
7-3855	Nellie Lee Anderson	Pt. Lot 18, BONNIE BRIAR	8,380#		8,380#				18	10-15-85	W.D. 10-2-85	10-22-85	85	499996
7-3856	Russell P. Fitzpatrick, et ux	Pt. Lot 19, " "	8,380#		8,380#				18	9-19-85	W.D. 9-11-85	9-30-85	85	463595
7-3857	Dennis A. Logan	Pt. Lot 20, " "	8,380#		8,380#				18		W.D. 11-15-85	12-23-85	85	506230
7-3858	Robert K. Currey, et al	Pt. Lot 21, " "	8,380#		8,380#				18	11-1-85	W.D. 10-8-85	11-20-85	85	553890
7-3859	William Scott Rainey Jr.	Pt. Lot 22 & 23 " "	16,759#		16,759#				18	12-18-85	W.D. 10-25-85	1-2-86	86	000193
7-3861	Albert Lisandrelli, et ux	Pt. Lot 24, " "	8,118#		8,118#				18	10-23-85	W.D. 9-26-85	11-05-85	85	526255
7-3862	Queen Esther White	Pt. Lot 24 & 25 " "	7,856#		7,856#				18					
7-3863	Lula Gertrude Arnold, et al	Pt. Lot 25 & 26 " "	9,165#		9,165#				18 & 20	1-24-86	W.D. 12-26-85	1-31-86	86	050298-050301
7-3864	Walter A. Bufe, et ux	Pt. Lot 27 & 28, " "	7,856#		7,856#				18 & 20	11-1-85	W.D. 10-29-85	11-15-85	85	543331
7-3865	J.R. Norton Company	Pt. Lot 27 & 28, " "	7,856#		7,856#				18 & 20		O.I.P. 3-18-86	5-16-86	86	242696
7-3866	J.R. Norton Company	Pt. Lot 9 & 10, " "	39,000#		2,650#		36,350#		18 & 20		O.I.P. 3-18-86	5-16-86	86	242695
(L) 7-3870	Garfield Heard, et ux	Pt. SE¼NE¼, Sec. 3, T.1N.R.3E.	9,918#		9,918#				20	1-10-86	W.D. 1-21-85	1-21-86	86	030945
(L) 7-3871	Jack G. Howe	Pt. " " " " "	8,040#		8,040#				20		FOC 2-12-87	3-18-87	87	161307
(L) 7-3872	Bruce G. Bazzill, et ux	Pt. Lot 28, CHILDRESS PLACE	7,627#		7,627#				20	3-14-86	W.D. 2-19-86	3-20-86	86	133859
(L) 7-3873	Parkmont Investments I	Pt. Lot 26 & 27, " "	15,660#		15,660#				20	2-7-86	W.D. 1-28-86	2-20-86	86	081518
(L) 7-3875	Frank A. Trombetta, et ux	Pt. Lot 25, " "	8,040#		8,040#				18 & 20	2-21-86	W.D. 11-29-84	2-28-86	86	098864
(L) 7-3876	Ben R. Taylor, et al	Pt. Lot 24, " "	8,040#		8,040#				18 & 20					
7-3877	James Weller, et ux	Lot 26, 28, & 30, INDIAN VALLEY PARK	30,219#		~~3,963#~~ 22,661		~~26,266#~~ 7,558		25	6-20-86	W.D. 5-30-86	6-27-86	86	327339
7-3878	James Weller, Inc.	Pt. SW¼NW¼ Sec. 1, T.1N. R.3E.	40,142#		~~6,720#~~ 40,142#		~~34,422#~~		25					
7-3879	American Assoc. Druggists Inc.	Pt. " " " "	41,478#		~~3,775#~~ 41,478#		~~37,703#~~		25					
7-3880	Somerset Associates	Pt. " " " "	196,669#		~~28,174#~~ 21,393#		~~160,495#~~ 175,276#		24 – 26					
7-3881	Erma M. Monger, et vir	Pt. " " " "	7,840#		7,840#				24 & 25	2-21-86	W.D. 1-14-86	2-28-86	86	098845
7-3882	Ethel Housley	Pt. " " " "	6,720#		6,720#				24 & 25	1-10-86	W.D. 11-29-85	1-22-86	86	031660
7-3883	Nancy L. Darwin	Pt. " " " "	6,496#		6,496#				24 & 25	12-27-85	W.D. 11-18-85	1-3-86	86	3400
7-3884	Max Stilson, et ux	Pt. " " " "	~~6,944#~~ 6,720		~~6,944#~~ 6,720				24	2-21-86	W.D. 2-18-86	3-5-86	86	106886
7-3885	Reynaldo A. Gomez Jr., et ux	Pt. " " " "	6,944#		6,944#				24	1-10-86	W.D. 11-15-85	1-20-86	86	
7-3886	Lyle W. Laverty	Pt. " " " "	7,708#		7,708#				24	1-10-86	W.D. 11-27-85	1-21-86	86	030960
7-3888	Ivan K. Jankov, Trustee	Pt. Lot 15; Lot 17, Blk. 1, ELSINORE	9,027#		9,027#				20 & 21	-	O.I.P. 2-27-86	5-16-86	86	242698
7-3889	Gerald Roy Thomas	Pt. Lot 19, " "	6,018#		6,018#				20 & 21	4/1886	W.D. 4-1-86	4-24-86	86	200786
7-3890	Robert Schaller, et ux	Pt. Lot 21 & 23 " "	11,979#		494#			11,485#	20	3-6-86	W.D. 12-26-85	3-13-86	86	121479
7-3916	Daniel E. Brewer, et ux	Lot 3, Blk. 1, CREIGHTON SQUARE	8,799#		8,799#				24 & 25	7-31-85	W.D. 7-24-85	8-12-85	85	378338
7-3932	Reba M. Logston	Pt. Lot 11, MORRISON TRACT	23,396#		23,396#				22	2-28-86	W.D. 1-22-86	3-5-86	86	106897

EAST PAPAGO (S.R. 217)

JCT. I-10 — 44th ST.

MARICOPA COUNTY

Click here for SR 202 Index

NO.	DATE	BY	DESCRIPTION
7569	8-28-87	C.T.D.	Changed Total Sheet No. From 50 to 51.
"	"	LMF.	Rev. Areas Parcel 7-3950 & 7-3959.
7093	9-25-85	JMG.	Added this sheet.
7176	12-31-85	JMG.	Changed Total Sheet No. from 39 to 42.
"	"	"	Added Parcel 7-3979 thru 7-3996.
7257	5-21-86	LMF.	Rev. Areas Parcel 7-3950 & 7-3959.
7353	11-10-86	LFW.	Rev. Areas Parcels 7-3992, 7-3993, 7-3994, 7-3996; Chg. Owner For 7-3991; Deleted For 7-3995.
7446	1-15-87	B.D.B.	Changed Total Sheet No. From 49 to 50

PROJECT NO.	AZM-600-5-701
DRAWING NO.	D-7-T-801
SHEET NO.	12 of 51
DRAWN BY	J.M.G.
DATE COMP.	9-25-85
SCALE	

OWNERSHIP RECORD / ACQUISITION RECORD

PARCEL NUMBER	OWNER	DESCRIPTION	TOTAL AREA	AREA SEC. LESS EASEMENT	ACQUIRED IN FEE AREA	EASEMENT AREA	REMAINDER LEFT	REMAINDER RIGHT	SHEET NUMBER	BOARD APPROVAL	TYPE & DATE OF INSTRUMENT	RECORDED DATE	RECORDED BOOK	RECORDED PAGE
7-3933	Anson Pence, et al	Lot 16, Blk. 4, MCDOWELL HOMES	9525#		9525#				23	2-21-86	W.D. 2-12-86	2-28-86	86	098864
7-3934	Lupita C. Rodriguez	Lot 14, " " "	9525#		9525#				23	1-17-86	W.D. 12-9-85	1-27-86	86	40710
7-3935	Haydee Acuna	Lot 12, " " "	9525#		9525#				23	12-18-85	W.D. 12-9-85	12-31-85	85	619038
7-3936	Manuel J. Lopez, et ux	Lot 10, " " "	9525#		9525#				23	2-13-86	W.D. 1-20-86	2-25-86	86	088300
7-3937	Duane E. Chambers, et ux	Lot 8, " " "	9525#		9525#				23	2-28-86	W.D. 1-7-86	3-7-86	86	112097
7-3938	Walter Seago, et ux, et al	Lot 6, " " "	9525#		9525#				23	3-20-86	W.D. 2-13-86	3-27-86	86	147240
7-3939	Bennie L. Hargrove, et ux	Lot 4, " " "	9525#		9525#				23	2-28-86	W.D. 1-20-86	3-7-86	86	112096
7-3940	Paulino D. Ramos Jr., et ux	Lot 2, " " "	9565#		9565#				23	2-13-86	W.D. 1-17-86	2-25-86	86	088317
7-3941	Rudolfo A. Navarro, et al	Lot 11, Blk. 1, CREIGHTON SQUARE	7948#		7948#				24	2-7-86	W.D. 1-22-86	2-20-86	86	081519
7-3942	August Barone, et ux	Lot 9, " " "	7950#		7950#				24 & 25		FOC 9-16-86	1-15-87	87	003517
7-3943	Aurelia T. Romero	Lot 7, " " "	8794		8794#				24 & 25	2-13-86	W.D. 1-14-86	2-26-86	86	092752
7-3944	Concepcion P. Ulloa	Lot 5, " " "	7956#		7956#				24 & 25	2-7-86	W.D. 1-31-86	2-20-86	86	081520
7-3945	Ronald R. Low	Pt. SE¼NW¼ Sec. 1, T.1N. R.3E.	14,408#		14,408#				26 & 27	3-6-86	W.D. 2-13-86	3-13-86	86	121473
7-3950	Felix J. Bertino, et ux	Pt. SE¼NW¼ Sec. 6, T.1N. R.4E.	197,322#		~~56,650~~ 48,127#		~~141,672~~ 149,195#		30 & 32					
7-3959	Elsie C. Bertino, Trustee	Pt. NW¼ Sec. 6, T.1N. R.4E.	~~403,910~~ 484,251#		~~87,382~~ 87,180#		~~306,869~~ 397,071#		30 & 32					
7-3961	Otis M. Brown, et ux	Pt. Lot 1, Blk. 1, CITRUS GARDENS AMENDED	20,243#		764#			19,479#	32	10-17-86	W.D. 9-28-86	10-27-86	86	585927
7-3979	Himelda B. Horn	Lot 24, Blk. 1, EAST BRENTWOOD	6,750#		6,750#				16	3-11-97	W.D. 2-23-87	3-19-87	87	165083
7-3980	Gilbert G. Berumen, et ux	Lots 16, 18, & 22 " " "	20,250#		20,250#				16					
7-3981	Ramon R. Denogean, et ux	Lot 20, " " "	6,750#		6,750#				16	3-19-87	W.D. 2-11-87	3-26-87	87	179821
7-3982	James E. Reed, et ux	Lot 14, " " "	6,750#		6,750#				16	12-22-81	W.D. 12-17-86	1-29-87	87	056923
7-3983	Richard C. Irwin, et al	Lots 10 & 12 " " "	13,500#		13,500#				16	12-12-86	W.D. 11-11-86	12-19-86	86	701860
7-3984	Euseba E. Wonus	Lot 8, " " "	6,750#		6,750#				16	5-7-87	W.D. 4-20-87	5-15-87	87	307975
7-3985	James B. Wyatt	Lots 2, 4, & 6 " " "	20,284#		20,284#				16	4-23-87	W.D. 4-7-85	6-1-87	87	344128
7-3986	Betty Hartung	Lot 5, " " "	6,750#		6,750#				16	12-19-86	W.D. 11-21-86	12-30-86	86	722924
7-3987	Walter Wong	Pt. NW¼NE¼ Sec. 3, T.1N. R.3E.	8,100#		8,100#				17	5-8-86	W.D. 4-3-86	5-15-86	86	239419
7-3988	Jay S. Jett	Pt. SE¼ Lot 2, Sec. 3, T.1N. R.3E.	13,994#		13,994#				17	5-23-86	W.D. 3-27-86	6-3-86	86	276037
7-3989	Bennie Quintana, et ux	Pt. NW¼NE¼ Sec. 3, T.1N. R.3E.	11,496#		11,496#				17	5-2-86	W.D. 4-23-86	5-9-86	86	230812
7-3991	The Arizona Bank, Trustee	Pt. SW¼NE¼ Sec. 3, T.1N. R.3E.	6,975#		6,975#				19	10-17-86	W.D. 10-8-86	10-27-86	86	586928
7-3992	Karen E. Michael, et al	Pt. SW¼NE¼ Sec. 3, T.1N. R.3E.	~~11,676~~ 9730#		~~11,676~~ 9730#				19					
7-3993	Ray R. Cleaves	Pt. SW¼NE¼ Sec. 3, T.1N. R.3E.	~~7437~~ 9383#		~~7437~~ 9383#				19					
7-3994	Clifford D. Ernst	Pt. SW¼NE¼ Sec. 3, T.1N. R.3E.	~~7089~~ 8843#		~~7089~~ 8843#				19	10-9-86	W.D. 10-1-86	10-21-86	86	575885
~~7-3995~~	~~LeRoy Champion~~	~~Pt. SW¼NE¼ Sec. 3, T.1N. R.3E.~~	~~3,338#~~ Deleted 11-10-86						19					
7-3996	Patrick S. Murphy	Pt. SW¼NE¼ Sec. 3, T.1N. R.3E.	~~7666~~ 9170#		~~7666~~ 9170#				19	10-9-86	W.D. 10-2-86	10-21-86	86	575889

32

EAST PAPAGO (S.R. 217)
JCT. I-10 — 44th St.
MARICOPA COUNTY

Click here for SR 202 Index

7569	8-28-87	C.T.D.	Changed Total Sheet No. From 50 to 51.
7569	8-28-87	C.T.D.	Added Parcel 7-3946
8645	4-7-93	M.T.P.	Added NOTE Ⓛ for Excess Land (L-1-300)

REVISIONS			
C.O. NO.	DATE	BY	DESCRIPTION
7776	12-1-85	LHF	Added this sheet.
7242	3-31-86	"	Added Parcel 7-4183
7257	4-2-86	LHF	" " 7-4174
7290	7-1-86	"	Rev. Owner Name For Par. 7-4020 & 7-4023; Added Par. 7-4299 & 7-4300
7367	10-22-86	L.F.W.	Rev. Ownership Par. 7-4011
7446	1-15-87	B.D.B.	Changed Total Sheet No. From 49 to 50
7569	7-1-87	C.T.D.	Added Parcel 7-5469

PROJECT NO.	AZM-600-5-701
DRAWING NO.	D-7-7-80
SHEET NO.	13 of 51
DRAWN BY	MG
DATE COMP.	12-31-85
SCALE	

NOTE: Ⓛ
EXCESS LAND (L-1-300)
PAR'S: 7-4000 TO 7-4023

OWNERSHIP RECORD — ACQUISITION RECORD

PARCEL NUMBER	OWNER	DESCRIPTION	TOTAL AREA	AREA REQUIRED: GROSS INCLUDING EXISTING R/W	AREA REQUIRED: NET EXCLUDING EXISTING R/W	EASEMENT AREA	REMAINDER: LEFT	REMAINDER: RIGHT	SHEET NUMBER	BOARD APPROVAL	TYPE & DATE OF INSTRUMENT	RECORDED: DATE	RECORDED: BOOK	RECORDED: PAGE
7-3997	Charlotte Ann Camire	Pt. SW¼NE¼ Sec. 3, T.1N.R.3E.	9,170#		9,170#				19	6-13-86	W.D. 5-5-86	6-20-86	86	310477
7-3998	Maria Pia Sedillo	Pt. SW¼NE¼ Sec. 3, T.1N.R.3E.	8,843#		8,843#				19		W.D. 8-20-86	10-21-86	86	575807
7-3999	James Pierce Shibley	Pt. NE¼ Sec. 3, T.1N.R.3E.	5,960#		5,960#				18 & 19	10-24-86	W.D. 9-30-86	10-30-86	86	596836
Ⓛ 7-4000	Palmer M. Erickson, et ux	Pt. Lot 15, CHILDRESS PLACE	9,689#		9,689#				18 & 19	10-2-86	W.D. 9-24-86	10-9-86	86	554503
Ⓛ 7-4001	Leonard Herbert Maddux	Pt. Lot 15, " "	7,113#		7,113#				19		POC 8-25-86	9-30-86	86	531179
Ⓛ 7-4002	Jessie D. Stone	Pt. Lot 15, " "	7,117#		7,117#				19	4-4-86	W.D. 2-20-86	4-15-86	86	182777
Ⓛ 7-4003	S.W. Ellerd, et ux	Pt. Lot 15, " "	9,689#		9,689#				18 & 19					
Ⓛ 7-4004	Garnett E. Cole, et ux	Pt. Lot 16, " "	16,632#		16,632#				18 & 19	6-27-86	W.D. 6-9-86	7-7-86	86	346385
Ⓛ 7-4005	Billy E. Smith, et ux	Pt. Lot 16, " "	19,192#		19,192#				18 & 19	12-19-86	W.D. 11-24-86	12-30-86	86	722925
Ⓛ 7-4006	Daniel J. Iacovone, Jr.	Pt. Lot 17, " "	16,633#		16,633#				18 & 19	6-20-86	W.D. 5-16-86	6-30-86	86	329456
Ⓛ 7-4007	C.C. Stonecipher	Pt. Lot 17, " "	9,597#		9,597#				18 & 19	3-14-86	W.D. 3-7-86	3-20-86	86	193861
Ⓛ 7-4008	Harry C. Clark, et ux	Pt. Lot 17, " "	7,037#		7,037#				19	8-22-86	W.D. 8-6-86	9-4-86	86	415692
Ⓛ 7-4009	Robert W. Joy, et al	Lot 18, " "	33,270#		33,270#				18 & 19					
Ⓛ 7-4010	Roger A. Ostenson	Pt. Lot 19, " "	16,467#		16,467#				18 & 19	5-23-86	W.D. 5-5-86	6-3-86	86	276038
Ⓛ 7-4011	Opal Howe And the Estate Of George N. Howe	Pt. Lot 19, " "	8,564#		8,564#				19					
Ⓛ 7-4012	Beve R. Collins, et ux	Pt. Lot 19, " "	6,720#		6,720#				18 & 19	6-20-86	W.D. 3-17-86	6-27-86	86	325338
Ⓛ 7-4013	Elmer Roy Parsons	Lot 2, WILIMEK COURT	6,480#		6,480#				18 & 19					
Ⓛ 7-4014	Roger Birks, et ux	Lot 3, " "	6,480#		6,480#				19	10-24-86	W.D. 10-10-86	10-30-86	86	596838
Ⓛ 7-4015	Enrique V. Vasquez	Lot 4, " "	5,947#		5,947#				19	10-24-86	W.D. 10-8-86	11-5-86	86	610111
Ⓛ 7-4016	Doyle E. Dunn, et ux	Lot 5, " "	6,413#		6,413#				19	9-5-86	W.D. 8-21-86	9-16-86	86	499910
Ⓛ 7-4017	Michael Ernest Dunn, et ux	Lots 9 & 10 " "	12,376#		12,376#				19	11-28-86	W.D. 11-6-86	12-9-86	86	677033
Ⓛ 7-4018	James Harsha Barnwell, et ux	Lot 8, " "	6,480#		6,480#				19	10-17-86	W.D. 10-8-86	10-27-86	86	585930
Ⓛ 7-4019	Thomas Roy Whyman, et ux	Lot 6, " "	6,480#		6,480#				18 & 19	6-13-86	W.D. 5-21-86	6-20-86	86	310476
Ⓛ 7-4020	Hilario M. Casillas, et ux	Lot 7, " "	6,480#		6,480#				18 & 19	8-28-86	W.D. 8-12-86	9-10-86	86	488314
Ⓛ 7-4021	Osborne C. Denton, et ux	Lot 22, CHILDRESS PLACE	38,401#		38,401#				18 – 20	10-2-86	W.D. 10-7-86	10-21-86	86	575894
Ⓛ 7-4022	Martin J. Beck, et ux	Pt. Lot 23, " "	15,001#		15,001#				18 – 20	7-11-86	W.D. 6-13-86	6-30-86	86	395203
Ⓛ 7-4023	Estate of James H. Hoyer	Pt. Lot 23, " "	23,403#		23,403#				18 – 20	11-28-86	W.D. 7-31-86	12-9-86	86	679405
7-4153	U.S.A. (S.R.P.A.I. & R.D.)	Pt. SE¼NW¼ Sec. 1, T.1N.R.3E.	760,496#		176,269#		197,610#	386,618#	25 – 28	7-31-02 10-22-02	QCD 10-22-01 ESMT 4-24-00	7-31-02 10-22-02	02 02	775124 1097248
7-4174	Robert J. Arment, et ux	Pt. NW¼NE¼ Sec. 3, T.1N.R.3E.	8,213#		8,213#				17	10-24-86	W.D. 10-2-86	10-30-86	86	596839
7-4299	Ray Cleaves	Pt. Lot 98, DEL REY	6,015#		6,015#				22	10-2-86	W.D. 9-26-86	10-9-86	86	554502
7-4300	Larry Peralta	Lot 12, ROTHWAY SUBD.	8,004#		8,004#				22	9-5-86	W.D. 8-12-86	9-16-86	86	499886
7-5469	Phillip James Buckingham, et ux	Lot 9, Blk. I, BELDEN COURT, Plat 2	6,930#		6,930#				30					
7-3946	Nell R. Stansbury	Lot 6, Blk. I, BELDEN COURT, Plat 2	6,930#		6,930#				30					

HARD COPY

EAST PAPAGO (S.R. 217)
JCT. I-10 — 44TH ST.
MARICOPA COUNTY

Click here for SR 202 Index

REVISIONS			
C.O. NO.	DATE	BY	DESCRIPTION
7569	8-28-87	JMG	Added This Sheet.
7702	4-12-88	KJW	Added Parcel 7-3487-A

PROJECT NO.	RAM-600-5-701
DRAWING NO.	D-7-T-801
SHEET NO.	14 of 51
DRAWN BY	J.M.GLENDENING
DATE COMP.	8-28-87
SCALE	

CHECKED BY.

HARD COPY.

OWNERSHIP RECORD										ACQUISITION RECORD				
PARCEL NUMBER	OWNER	DESCRIPTION	TOTAL AREA	AREA GROSS INCLUDING EXISTING R/W	AREA REQUIRED NET EXCLUDING EXISTING R/W	EASEMENT AREA	REMAINDER LEFT	REMAINDER RIGHT	SHEET NUMBER	BOARD APPROVAL	TYPE & DATE OF INSTRUMENT	RECORDED DATE	RECORDED BOOK	RECORDED PAGE
7-3947	Dennis E. Session, et al	Lot 5, Block 1, BELDEN COURT PLAT 2	6930 ±		6930 ±				30					
7-3948	Olivia Aguilar	Lot 4, " " " "	6930 ±		6930 ±				30					
7-3949	James A. Higdon, et ux	Lot 3, " " " "	6930 ±		6930 ±				30					
7-5472	Guy S. Zobel	Lot 10, " " " "	7050 ±		7050 ±				30					
7-5473	George C. Zobel, et al	Lot 8, " " " "	6930 ±		6930 ±				30					
7-5474	Daniel Doten, Sr.	Lot 7, " " " "	6930 ±		6930 ±				30					
7-5475	Robert E. Davis, et ux	Lot 19, " " " "	6930 ±		6930 ±				30					
7-5476	Brian Lee Davis, et al	Lot 20, " " " "	7072 ±		7072 ±				30	4-29-88	W.D. 3-18-88	5-9-88	88	220959
7-3487A	State of Az. (S.L.D.)	Pt. N^2 SE^4 Sec. 1, T. 1N. R. 3E.	7,225,540 ±			8249 T.C.E.			30,31					

EAST PAPAGO (S.R. 217)
JCT. I-10 — 44th ST.
MARICOPA COUNTY

7826	11-10-88	KJW	Added Constr. Proj. 600-5-501
7867	6-12-89	JRC	" " " 143 MA 2 H2044 OIC
8644	3-21-93	MTP	ADDED NEW R/W (1993) LT. ON STA. 1001+50±
8645	4-7-93	MTP	ADDED NEW R/W (1993) RT. ON STA. 900+00±

P.O. NO.	DATE	BY	DESCRIPTION
6665	8/14/84	RMK	Change adt. no. from 6&15 to 1 & 16
6727	9-25-84	LMF	Changed Sheet Nos.
6856	12-11-84	LMF	Rev. New R/W Lt. 1060± to 1110±
6865	1-9-85	DLM	Changed Total Sheet No. to 30. Added
"	"	"	Constr. Proj. Limits.
6935	2-7-85	DLM	Changed Total Sht. No. From 30 To 31
6957	3-8-85	LMF	Rev. New R/W Lt. 1053± to 1055±
7042	5-2-85	"	" " " " " "
"	6-25-85	"	Changed Total Sheet No. From 31 to 32.
7072	7-12-85	LMF	" " " " " 32 to 37;
"	"	"	Added New R/W From 22nd St. to 24th
"	"	"	St.; Revised New R/W For 32nd St.
7093	9-25-85	LMF	Changed Total Sheet No. From 37 to 39;
"	"	"	Rev. New R/W Lt. 5ur ℄ From P.O.T.
"	"	"	1025+00 to P.O.T. 1135+76.80.
7096	10-7-85	LMF	Rev New R/W Lt. P.O.C. 1080±.
7176	12-31-85	LMG	Add Map Upper Lt.; Changed Total Sheet
"	"	"	No. From 39 to 49
7290	7-11-86	LMF	Added New R/W 1956 Lt. & Rt. of E. Papago
"	"	"	Sur. ℄ P.O.T. 1025+00 to P.O.T. 1029+00.
7410	12-31-86	B.D.B	Added Constr. Features
7446	1-15-87	B.D.B	Changed Total Sheet No. From 49 To 50
"	5-3-87	K.G.	Added New R/W (1986)
7525	7-1-87	C.T.D.	Added New R/W (1987)
7569	8-28-87	C.T.D.	Changed Sheet No. from 14 of 50 to 15 of 51.
7569	8-28-87	C.T.D.	Rev. New R/W Rt 41st & ROOSEVELT & Lt. of
"	"	"	East Papago Survey ℄ P.O.T. 1130+00
7702	4-12-88	KJW	Added T.C.E. 40th St. & Roosevelt St.
7709	5-20-88	JMG.	Rev. New R/W Rt. P.O.T. 1064+00 to P.O.T. 1063+00.

DRAWING NO. D-7-T-801
SHEET NO. 15 of 51
DRAWN BY LMF
DATE COMP. 6-29-84
SCALE 1" = 500'

FORMERLY F-030-1(6)

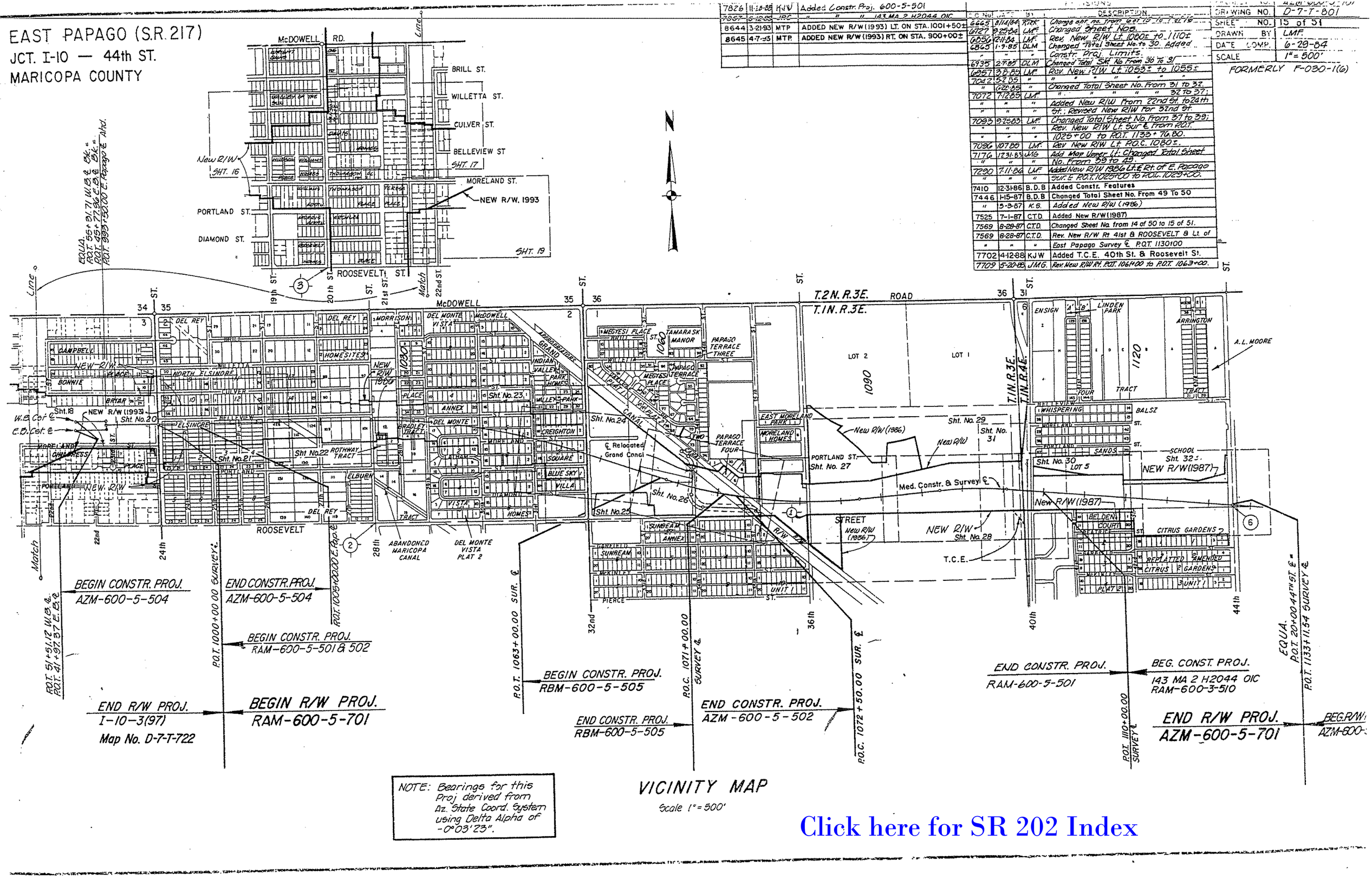

NOTE: Bearings for this Proj derived from Az. State Coord. System using Delta Alpha of -0°03'23".

VICINITY MAP
Scale 1" = 500'

Click here for SR 202 Index

EAST PAPAGO (S.R. 217)

JCT. I-10 – 44th ST.

MARICOPA COUNTY

REVISIONS			
C.O. No.	DATE	BY	DESCRIPTION
7176	12-31-85	JMG	Added this Sheet.
7257	5-31-86	LMF	Added Parcel 7-2201 & Notes.
7446	1-15-87	B.D.B	Changed Total Sheet No. From 49 to 50
7569	6-28-87	B.D.B	Changed Sht. No. From 15 of 50 to 16 of 51
7878	2-21-89	MTP	Revised Access Control.

PROJECT NO.	AZM-600-5-701
DRAWING NO.	D-7-T-801
SHEET NO.	16 of 51
DRAWN BY	JMG
DATE COMP.	12-31-85
SCALE	1"=50'

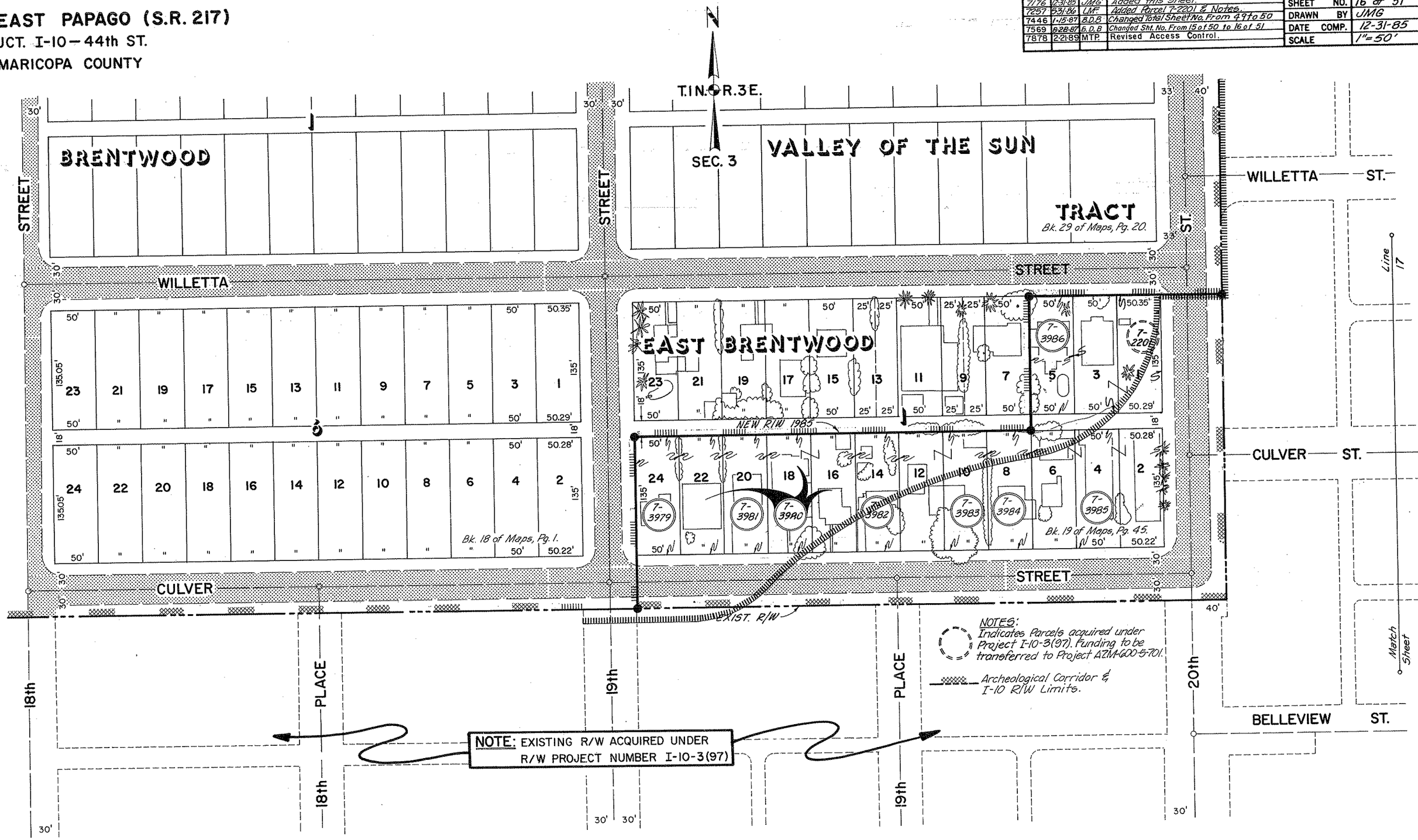

Click here for SR 202 Index

EAST PAPAGO (S.R. 217)

JCT. I-10—44th ST.

MARICOPA COUNTY

REVISIONS			
C.O. No.	DATE	BY	DESCRIPTION
7176	12-31-85	JMG	Added this Sheet.
7257	6-4-86	LMF	Added Parcel 7-4174; Added Parcels 7-1840, 7-2040, 7-2206, 7-2213 thru 7-2215
"	"	"	& Notes.
7446	1-15-87	BDB	Changed Total Sheet No. from 49 to 50
7569	8-28-87	B.D.B	Changed Sht. No. From 16 of 50 to 17 of 51
7878	2-21-89	MTP	Revised Access Control.

PROJECT NO.	AZM-600-5-701
DRAWING NO.	D-7-T-801
SHEET NO.	17 of 51
DRAWN BY	JMG
DATE COMP.	12-31-85
SCALE	1"=50'

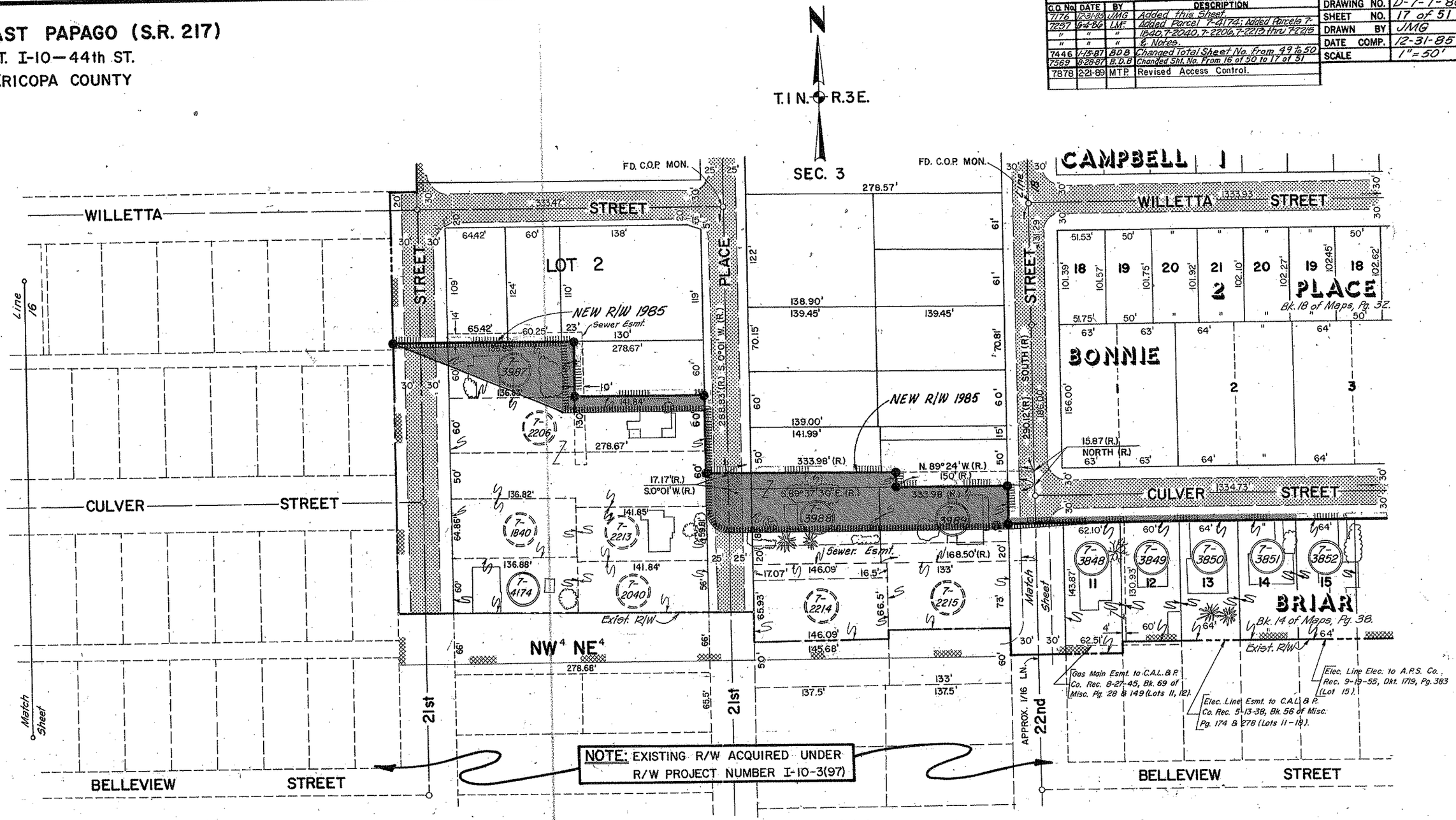

Click here for SR 202 Index

HARD COPY. 8519 M1

CHECKED BY.

BRUNING 44-132

EAST PAPAGO (S.R. 217)

JCT. I-10 — 44th ST.

MARICOPA COUNTY

REVISIONS			
C.O. No.	DATE	BY	DESCRIPTION
7072	7-12-85	MTP.	ADDED THIS SHEET.
7093	9-25-86	LMF	Changed Total Sheet No. From 37 to 39.
7176	12-31-85	JMG	" " " 39 to 49.
7257	6-16-86	LMF	Added Parcel 7-2246 & Notes.
7446	1-15-87	B.D.B	Changed Total Sheet No. From 49 to 50
7569	6-28-87	B.D.B	Changed Sht. No. From 17 of 50 to 18 of 51

PROJECT NO.	AZM-600-5-701
DRAWING NO.	D-7-T-801
SHEET NO.	18 of 51
DRAWN BY	MTP.
DATE COMP.	7-12-85
SCALE	1"= 50'

N

T.1N. — R.3E.

BONNIE

CULVER STREET

NEW R/W 1985

STREET LINE

62.10' 60' 64' 64' 64' 64' 64' 64' 64' 64' 64' 64' 64' 64' 64' 62' 58' 64' 60' 60' 130'

143.87' 130.93'

7-3848 7-3849 7-3850 7-3851 7-3852 7-3853 7-3854 7-3855 7-3856 7-3857 7-3858 7-3859 7-3861 7-3862 7-3863 7-3864 7-3865 7-3866

11 12 13 14 15 16 17 18 19 20 21 22 23 24 25 26 27 28 29 30

Esmt. for Gas Mains to C.A.L. & P. Co. Rec. 8-27-45, Bk. 69 of Misc. Pg. 28 & 149. (Lot 11 & 12)

1' Esmt. for Elect. Power Lines to C.A.L. & P. Co. Rec. 5-13-38, Bk. 56 of Misc. Pg. 174 & 278. (Lots 11-18)

Esmt. for Elect. Lines to A.P.S. Co. Rec. 9-19-55, Dkt. 1719 Pg. 383. (Lot 15)

1' Esmt. for Street Light Circuit Rec. 9-19-55, Dkt. 1719 Pg. 386. (Lot 20)

Undet. Esmt. for Irr. Ditch to George W. Smith, et ux, Rec. 10-20-32, Bk. 268 of Deeds Pg. 458. (Lot 22)

67.70' RT. 24TH ST. ℄ P.O.T. 16+47.35

BRIAR

BK. 14 of Maps Pg. 38

62.51'

55 995

BELLEVIEW

EQUA. P.O.T. 55+31.71 W.B. Constr. ℄ BK = P.O.T. 45+77.96 E.B. Constr. ℄ BK =

P.O.T. 993+50 Med. Constr. ℄ Sur. ℄ Ahd.

Approx. 1/16 Line

W.B. Constr. ℄

N.89°59'30"E.

CHILDRESS

P.O.T. 51+51.12 W.B. ℄

P.O.T. 4497.37 E.B. ℄

E.B. Constr. ℄

45

MATCH SHEET

LINE 19

APPROX. 1/16 LN.

22 nd

MATCH SHEET

BEG. CONSTR. PROJ. RAM-600-5-504

NOTE: EXISTING R/W ACQUIRED UNDER R/W PROJECT NUMBER I-10-3(97)

NOTES:
Indicates Parcels acquired under Project I-10-3(97). Funding to be transferred to Project AZM-600-5701.

Archeological Corridor & I-10 R/W Limits.

EXIST. R/W

MORELAND STREET

64.56' 64.56' 64' 64' 64' 64' 128' 64' 56' 54' 54' 54' 54' 60' 68' 50' 14' 64' 16' 134' 134'

7-3999 7-4000 7-4003 7-4004 7-4005 7-4006 7-4007 7-4009 7-4010 7-4012 7-2246 7-4013 7-4019 7-4020 7-4021 7-4022 7-4023 7-3876 7-3675

15 16 17 18 19 1 2 3 6 7 22 23 24 25

WILIMEK PLACE

BK.-14 of Maps Pg. 25

8 COURT

BK. 33 of Maps Pg. 12

23rd. ST.

24th

1/4 Cor. Fd. 2½" B.C.

EXIST. 6' CHAIN LINK FENCE

2-10' CHAIN LINK GATE

N.0°15'41"W. (C) 321.87'

N.0°15'25"W. (C) 1320.37'

Section Line

BELLEVIEW S (Formerly Moreland)

Sec. Cor. Not Fnd.

Click here for SR 202 Index

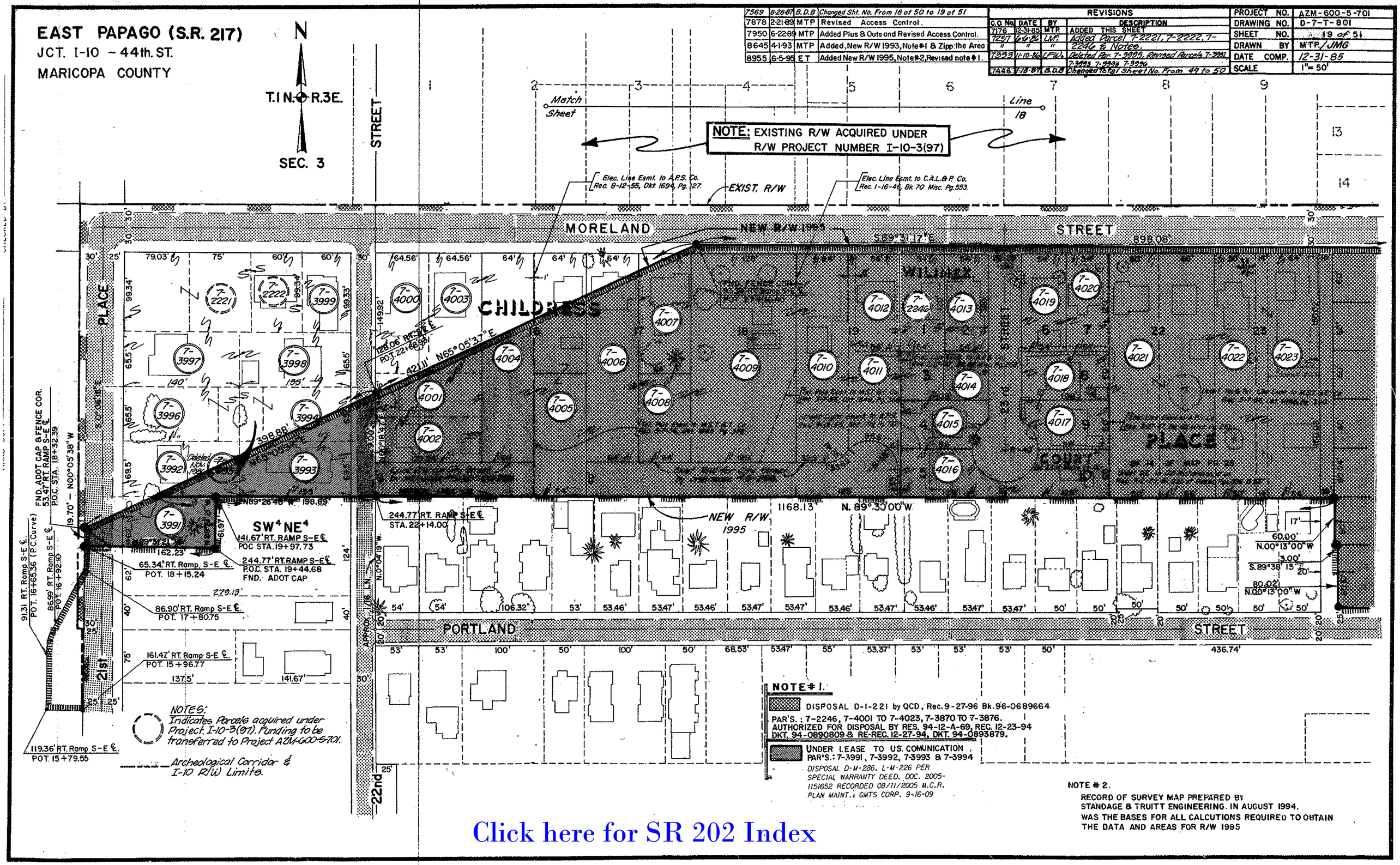

7569	8-28-87	B.D.B	Changed Sht. No. From 18 of 50 to 19 of 51
7878	2-21-89	MTP	Revised Access Control.
7950	6-22-89	MTP	Added Plus & Outs and Revised Access Control.
8645	4-1-93	MTP	Added, New R/W 1993, Note #1 & Zipp the Area
8955	6-5-95	ET	Added New R/W 1995, Note #2, Revised note #1.

REVISIONS			
C.O. No.	DATE	BY	DESCRIPTION
7176	12-31-85	MTP	ADDED THIS SHEET
7257	6-6-86	LMF	Added Parcel 7-2221, 7-2222, 7-2246 & Notes.
"	"	"	
7353	11-10-86	LFW	Deleted Par. 7-3995, Revised Parcels 7-3992, 7-3993, 7-3994, 7-3996
7446	1-18-87	B.D.B	Changed Total Sheet No. From 49 to 50

PROJECT NO.	AZM-600-5-701
DRAWING NO.	D-7-T-801
SHEET NO.	19 of 51
DRAWN BY	MTP/JMG
DATE COMP.	12-31-85
SCALE	1" = 50'

Click here for SR 202 Index

Click here for SR 202 Index

EAST PAPAGO (S.R. 217)

JCT. I-10 — 44th ST.

MARICOPA COUNTY

A	71' LT. 24TH ST. ℄, P.O.T. 16+48.46
B	258.49' LT. SUR. ℄, P.O.T. 1000+69.23
C	230.88' LT. SUR. ℄, P.O.T. 1000+78.20
D	228.03' LT. SUR. ℄, P.O.T. 1001+69.33
E	220.97' LT. SUR. ℄, P.O.T. 1001+69.30

REVISIONS				PROJECT NO.	AZM-600-5-701
C.O. No.	DATE	BY	DESCRIPTION	DRAWING NO.	D-7-T-801
7072	7-12-85	MTP	ADDED THIS SHEET	SHEET NO.	20 of 51
7095	9-29-85	LMF	Changed Total Sheet No. From 37 to 38.	DRAWN BY	MTP
7176	12-31-85	JMG	" " " " " 38 to 49	DATE COMP.	7/12/85
7446	1-15-87	B.D.B	Changed Total Sheet No. From 49 to 50	SCALE	1"=50'
"	9-30-87	LMF	Rev. Distance along New R/W Line Per 7366.		
7559	9-28-87	B.D.B	Changed Sht. No. From 19 of 50 to 20 of 51		
7878	2-21-89	MTP	Revised Access Control.		
7950	6-21-89	M-TP	Added Plus & Outs and Revised Access Cont.		
8644	3-20-93	MTP	Zipped Excess Land Area & Added Note.		
8955	6-5-95	E.T.	ADDED NEW R/W 1995. NOTE #2		

N

T 11 S R 3 E

MATCH LINE — SHT. 21

SUB'D. Bk. 41, Pg. 5

SUB'D. Bk. 15, Pg. 26

DISPOSAL D-M-145, L-M-239 PER QUITCLAIM DEED, DOC. 2005-1824967 RECORDED 12/02/05 M.C.R. (RESERVING UNTO ADOT A EASEMENT FOR SOUND WALL MAINTENANCE)

STREET — WILLETTA — CULVER — BONNIE — BELLEVIEW — MORELAND — PORTLAND

24th. — 24th. PLACE — 24th. ST.

DEL REY — ELSINORE — BRIAR — CHILDRESS

NOTE: EXCESS LAND = 13,767 #(L-I-294) PAR. 7-3537 & 7-3538 DISPOSED BY RES. 93-01-A-05 REC. 2-05-93, DKT. 93-0070631.

320.76' RT. SUR ℄ P.O.T. 1003+63.41

320.72' RT. SUR ℄ P.O.T. 1003+03.41

320.58 RT. SUR. ℄ P.O.T. 1001+68.93

470.62' RT. SUR. ℄ P.O.T. 1001+69.60

NEW R/W 1993

NEW R/W 1985

NEW R/W 1995

NEW R/W (95)

EXIST. 6' CHAIN LINK FENCE

EXIST. R/W

EXIST. FENCE

Approx. Sec. Line

Sec. Con. Not Fd.

Fnd. B.C. in H.H.

POT. 12+96.46

POT. 16+98.38

POT. 14+31.87

POT. 14+31.78

POT. 16+47.35

POT. 1001+81.99

POT. 1001+81.35

POT. 1001+69.30

POT. 1001+78.20

POT. 1001+69.33

POT. 1003+03.41

POT. 1001+68.93

POT. 1001+69.60

POT. 20+00 24th ST. ℄ = POT. 1000+00 E. PAPAGO SUR ℄

POT. 19+40.20 Fnd. 3" B.C. (C.O.P.)

POT. 20+40.20

POT. 23+90.00

POT. 25+98.36

POT. 26+58.40

POT. 26+59.68

POT. 27+39.92

POT. 27+38.42

POT. 32+60.64

EX. FENCE COR. 53.17 Rt. 24TH ST. ℄ P.O.T. 22+89.75

2x10' Cl. Gate

67.70' RT. 24TH ST. ℄ P.O.T. 16+47.35

40' RT. 24TH ST. ℄ P.O.T. 14+31.78

212.34' NEW R/W 1985

49' RT. 24TH ST. ℄ P.O.T. 23+90.00

43' RT. 24TH ST. ℄ P.O.T. 27+39.92

56.99' LT. 24TH ST. ℄ POT. 24+76.79

163.95' RT. 24TH ST. ℄ P.O.T. 27+38.42

166.95' RT. 24TH ST. ℄ P.O.T. 25+98.36

166.95' RT. 24TH ST. ℄ P.O.T. 26+58.36

163.94' RT. 24TH ST. ℄ P.O.T. 26+58.40

48.00' LT. 24TH ST. ℄ P.O.T. 25+60.73

N 0°18'41" W (C)

N 0°18'25" W (C)

S 89°59'23" E

S 89°33'41" E

S 02°30'28" E 370.17'

N 7°03'35" E

N 45°03'36" W 1.42'

N 18°02'13" W 29.03'

24th. ST. ℄ Med. Const. & Survey ℄

1/4 Cor. Fd. 2½" B.C.

SEE DTL. "A" BELOW

List of Tangency R/W 1995

(A)	1.62'	N 89°39' 15" W
(B)	77.00'	S 00°13' 00" E
(C)	4.47'	S 41°56' 55" W
(D)	120.96	N 89°30' 01" W
(E)	80.02'	N 00°13' 00" W
(F)	3.00'	N 89°39' 15" W
(G)	60.00'	N 00°13' 00" W
(H)	1168.13'	N 89°30' 00" W

NOTE #2: RECORD OF SURVEY MAP PREPARED BY STANDAGE & TRUITT ENGINEERING IN 8-95. WAS THE BASES FOR ALL CALCUTIONS REQUIRED TO OBTAIN THE DATA AND AREAS FOR R/W 1995.

Esmt. for Gas Service Line to C.A.L.G.P. Co. Rec. 12-11-45, Bk. 70 Misc. Pg. 224.

Undef. Esmt. for Tel. & Tel. Lines to M.S.T.&T. Co. Rec. 3-7-56 Dkt. 1846, Pg. 391 & Rec. 8-3-56 Dkt. 1960, Pg. 584.

NOTE #1: Disposal D-I-221 by QCD, Rec. 9-27-96 Bk. 96-0689664 PAR'S. 7-4001 TO 7-4023, 7-3870 TO 7-3876, 7-2246

AUTHORIZED FOR DISPOSAL BY RES. 94-12-A-69, REC. 12-23-94, DKT. 94-0890809, RE-REC. 12-27-94, DKT. 94-0893879.

24th STREET CROSSROAD SHEET

NEW R/W 1995 & EXIST. ACCESS CONTROL FENCE

DETAIL "A" No Scale

8645	4-6-93	MTP Added New R/W 1993, Note #1 & Zipp Excess Land
8907	9-19-94	DM-M Added Disposal Note & Revised Excess Land L-I-294 As-Rec
MAINT.	9-9-09	GMTS Added Disposal L-M-239

EAST PAPAGO (S.R. 217)
JCT. I-10 — 44th ST.
MARICOPA COUNTY

DISPOSAL L-M-512, PER QUITCLAIM DEED, RECORDED 11/23/15, DOC. 2015-0836320, M.C.R, PLAN MAINT.: ADOT (TSS) 1/20/16

7446	4-15-87	B.D.B	Changed Total Sheet No. From 49 to 50
7554	8-7-87	B.D.B	Revised Access Control
7569	8-28-87	B.D.B	Changed Sht. No. From 20 of 50 to 21 of 51
8644	3-18-93	MTP	Ziped Excess Land Area & Added NOTE.
8907	9-19-94	DMJM	Added Disposal Note & Revised Excess Land L-1294 Area
MAINT	9-8-09	GMTS	Added Disposal L-M-239,240,241,242

6865	1-9-85	DLM	Changed Total Sheet No. to 30; Added East
"	"	"	Papago ℄; Added New Constr. Limits; Added
"	"	"	Pluses & Outs On New R/W
6935	2-7-85	DLM	Changed Total Sht. No. From 30 To 31
7042	6-28-85	LMF	" " " " 31 To 32.
7072	7-12-85	LMF	" " " " 32 To 37.
"	"	"	Added New R/W For Par. 7-3888 &
"	"	"	7-3889.
7093	9-25-85	LMF	Changed Total Sheet No. From 37 to 39
7176	1-31-85	JMG	" " " " 39 to 49
7238	2-24-86	"	Rev'd Access Control Par. 7-3574 & 7-3576.

CO No	DATE	BY	REVISIONS DESCRIPTION
6664	7-31-84	LMF	Added Parcel 7-3492.
6665	8-14-84	Rick	Added Par. 7-3513, 7-3514, 7-3515, 7-3516 & 7-3525
"	"	"	also changed sht no. From 7 of 15 to 8 of 16
6714	9-19-84	K.S.	Added Par. 7-3543.
6727	9-25-84	LMF	Added Par. 7-3537 Thru 7-3542 & 7-3544 Thru
"	"	"	7-3577. Chgd. Sheet Nos. Added Topo.

PROJECT NO.	AZM-600-5-701
DRAWING NO.	D-7-T-801
SHEET NO.	21 of 51
DRAWN BY	LMF
DATE COMP.	6-29-84
SCALE	1" = 50'

Sec. Cor. Not Fd.

351.87' LT. SUR. ℄ P.O.T. 1000+45.34 = 47' LT. 24TH ST. ℄ P.O.T. 16+48.36

NEW R/W (1993)

DEL PT. 53 — NORTH ELSINORE

CULVER STREET — 660.75'

351.97' LT. SUR. ℄ P.O.T. 1001+81.35

220.98' LT. SUR. ℄ P.O.T. 1001+81.99

221.44' LT. SUR. ℄ P.O.T. 1006+29.80

END CONSTR. PROJ. RAM-600-5-504

221.49' LT. SUR. ℄ P.O.T. 1006+83.80

222.11 LT. SUR. ℄ P.O.T 1012+90.39

222.17' LT. SUR. ℄ P.O.T. 1013+50.39

NEW R/W

PT. 55, PT. 56, PT. 57, PT. 58

REY Bk. 14 OF Maps Pg. 5.

SUBD. Bk. 15 of Maps, Pg. 48 M.C.R.

EXCESS LAND = 13,767 ℄ (L-1-294) PAR. 7-3537 & 7-3538. DISPOSED BY RES. 93-01-A-05, REC. 2-05-93, DKT. 93-0070631.

DISPOSAL D-M-145, L-M-241 PER QUITCLAIM DEED, DOC. 2005-0469936 RECORDED 04/12/05 M.C.R. (RESERVING UNTO ADOT AN EASEMENT FOR SOUND WALL MAINTENANCE)

T.1N. — R.3E.

BELLEVIEW (Formerly Moreland St.) — 660.64'

1/16 Line — 660.64' — STREET — 660.75'

ELSINORE

Med. Constr. & Survey ℄

S.89°59'23"E.

DEL

MORELAND STREET — 24th PLACE — 25th PLACE — 26th PLACE

Section Line — 330.07'

1/4 Cor. Fd. 2½" B.C.

BEGIN CONSTR. PROJ. RAM-600-5-501&502

BEGIN R/W PROJ. AZM-600-5-701

320.58' RT. SUR. ℄ P.O.T. 1001+68.93

270.81' RT. SUR. ℄ P.O.T. 1004+97.57

320.81' RT. SUR. ℄ P.O.T. 1004+97.78

320.72' RT. SUR. ℄ P.O.T. 1003+03.41

320.76' RT. SUR. ℄ P.O.T. 1003+63.41

270.93' RT. SUR. ℄ P.O.T. 1006+91.94

270.87' RT. SUR. ℄ P.O.T. 1006+31.94

221.07' RT. SUR. ℄ P.O.T. 1008+26.86

221.21' RT. SUR. ℄ P.O.T. 1009+61.98

221.24' RT. SUR. ℄ P.O.T. 1010+21.98

271.24' RT. SUR. ℄ P.O.T. 1010+22.18

209.67' RT. SUR. ℄ P.O.T. 1012+91.85

271.40' RT. SUR. ℄ P.O.T. 1012+92.09

DISPOSAL D-M-145, L-M-239 PER QUITCLAIM DEED, DOC. 2005-1824267 RECORDED 12/02/05 M.C.R. (RESERVING UNTO ADOT A EASEMENT FOR SOUND WALL MAINTENANCE)

DISPOSAL D-M-145, L-M-242 PER QUITCLAIM DEED, DOC. 2004-0938110 RECORDED 08/12/04 M.C.R. (RESERVING UNTO ADOT AN EASEMENT FOR SOUND WALL MAINTENANCE)

DISPOSAL D-M-145, L-M-240 PER QUITCLAIM DEED, DOC. 2006-1079272 RECORDED 08/14/06 M.C.R.

*Proportioned according to Record Information

Click here for SR 202 Index

HARD COPY — 85.19 M1 — CHECKED BY Michael J. Bradsa

EAST PAPAGO (S.R. 217)
JCT. I-10 — 44th ST.
MARICOPA COUNTY

REVISIONS			
7093	9-25-85	LMF.	Added New R/W for Par. 7-3032.
7176	12-31-85	JMG	Changed Total Sheet No. from 39 to 49
7290	7-11-86	LMF.	Added New R/W 1986 For Par. 7-4299 & 7-4300.
"	"	"	"
7446	1-15-87	B.D.B	Changed Total Sheet No. From 49 to 50
7554	8-7-87	B.D.B	Revised Access Control
7569	8-28-87	B.D.B	Changed Sht. No. From 21 of 50 to 22 of 51
8118	4-11-90	G.R.J.	Added Excess Land, Zip & Note on Par. 7-3506

REVISIONS			
6865	1-9-85	DLM	Changed Total Sheet No. to 30
"	2-1-85	"	Added Pluses & Ults to R/W; Added East Papago Survey ℄
"	"	"	"
6935	2-7-85	DLM	Changed Total Sheet No. to 31 From 30
7042	4-28-85	LMF.	" " " " " 31 " 31
7072	7-12-85	LMF.	" " " " From 32 To 37.
7089	8-26-85	LMF.	" " " " " 37 to 39.

REVISIONS			
E.O. NO.	DATE	BY	DESCRIPTION
6665	8/14/84	FJdK	Added Par. 7-3517, 7-3518 & 7-3519 also changed sht no. from 8 of 15 to 9 of 16
6727	9-25-84	LMF.	Added Par. 7-3553 Thru 7-3605. Deleted Par. 7-2073 & 7-2400. Chgd. Sheet Nos.
"	"	"	"
"	"	"	Added Topo. Added Access Control.
6935	12-11-84	LMF.	Added Note, Uneconomic Remnant Par. 7-2403

PROJECT NO.	AZM-600-5-701
DRAWING NO.	Q-7-T-801
SHEET NO.	22 of 51
DRAWN BY	LMF.
DATE COMP.	6-29-84
SCALE	1" = 50'

T.1N. — R.3E.

Sec. 2

CULVER STREET

BELLEVIEW STREET

1020 STREET

1025 STREET

1030 STREET

PT. 89 PT. 91 PT. 93 PT. 90 PT. 92 PT. 94

NORTH ELSINORE SUBD. Bk. 15 of Maps, Pg. 48 M.C.R.

DEL REY CONDOMINIUMS Bk. 174 of Maps, Pg. 41 M.C.R.

MORRISON PLACE Bk. 33 of Maps, Pg. 30 M.C.R.

DEL REY Bk. 14 of Maps, Pg. 5 M.C.R.

ROTHWA SUBD. Bk. 61 of Maps, Pg. 9 M.C.R.

BRADLEY TRACT Bk. 53 of Maps, Pg. 16 M.C.R.

TRACT Bk. 13 of Maps, Pg. 4 M.C.R.

MARICOPA CANAL PER PLAT

Uneconomic Remnant

2532 ± Excess Land (L-1-231)

Area L-1-231 (Par.# 7-3506) was sold by Quitclaim Deed # 91-228860 recorded : May 22 /1991 to Wendell L. Roste and Rose M., husband and wife.

NOTE :
AREA ABANDONED BY ADOT TO THE CITY OF PHOENIX, PER RESOLUTION # 2005 – 02 – A – 011 DATED : MARCH – 03 – 2005.

E. PAPAGO SUR. ℄ CURVE DATA
Δ = 18°52'10" Rt.
D = 0°45'00"
R = 7639.44'
T = 1269.46'
L = 2515.93'

Click here for SR 202 Index

Click here for SR 202 Index

EAST PAPAGO (S.R. 217)
JCT. I-10 — 44th ST.
MARICOPA COUNTY

REVISIONS			
7569	8-28-87	B.D.B	Changed Sht. No. From 22 of 50 to 23 of 51
6868	12-1-85	DLM	Added East Papago Survey ℄
6935	2-7-86	DLM	Changed Total Sheet No. From 30 to 31
7037	4-28-86	LMF	" " " " 31 to 32.
7072	7-17-86	LMF	" " " " 32 to 37.
7083	9-29-86	LMF	" " " " 37 to 39
"	"	"	Rev. New R/W for Parcel 7-3933 thru 7-3940.
7176	12-31-86	JMG	Changed Total Sheet No. from 39 to 49.
7446	4-15-87	B.D.B	" " " " 49 to 50
7554	8-7-87	B.D.B	Revised Access Control

REVISIONS			
C.O. No.	DATE	BY	DESCRIPTION
6665	8/14/84	JOHN	Change alignment from 9 of 15 to 10 of 16.
"	"	"	Added Parcel 7-3936.
6727	9/25/84	LMF	Added Par. 7-3601 Thru 7-3643, Changed
"	"	"	Sheet Nos. Added Topo.
6565	1-9-85	DLM	Changed Total Sheet No. to 30
"	2-7-85	"	Added Pluses & Outs to R/W

PROJECT NO.	AZM-600-5-701
DRAWING NO.	D-7-T-001
SHEET NO.	23 of 51
DRAWN BY	LMF
DATE COMP.	6-20-64
SCALE	1" = 50'

CULVER — 660.73' — N — ST.
T.1N. — R.3E.
Sec. 2
Sheet 22 "L" LINE
Sheet 24 "L" LINE
MATCH
MATCH
PLACE
STREET
STREET
STREET
STREET
BELLEVIEW
MORELAND
LATHAM
PORTLAND
28th
29th
30th
PL.
NEW R/W
NEW R/W
NEW R/W
Med. Constr. & Survey ℄
1030
1035
1040
1045

DEL MONTE VISTA 4
MORRISON PLACE
Bk. 38 of Maps, Pg. 30 M.C.R.
ANNEX
Bk. 46 of Maps, Pg. 50 M.C.R.
MCDOWELL
DEL MONTE
BRADLEY
Bk. 53 of Maps, Pg. 16 M.C.R.
TRACT
MORRISON
TRACT
Bk. 13 of Maps, Pg. 4 M.C.R.
VISTA
Bk. 46 of Maps, Pg. 41 M.C.R.
HOMES
Bk. 36 of Maps, Pg. 30 M.C.R.

195.64' LT. SUR. ℄ P.O.C. 1031+32.53
204.63' LT. SUR. ℄ P.O.C. 1032+56.02
194.65' LT. SUR. ℄ P.O.C. 1031+17.01
220.43' LT. SUR. ℄ P.O.C. 1032+54.02
309.77' LT. SUR. ℄ P.O.C. 1039+46.21
433.04' LT. SUR. ℄ P.O.C. 1045+06.49
300.22' LT. SUR. ℄ P.O.C. 1038+89.26
280.96' LT. SUR. ℄ P.O.C. 1034+23.46
224.13' RT. SUR. ℄ P.O.C. 1034+60.40
216.46' RT. SUR. ℄ P.O.C. 1031+62.38
217.78' RT. SUR. ℄ P.O.C. 1031+45.97
237.64' RT. SUR. ℄ P.O.C. 1032+95.56
207.12' RT. SUR. ℄ P.O.C. 1032+92.68
293.66' RT. SUR. ℄ P.O.C. 1034+68.54
289.13' RT. SUR. ℄ P.O.C. 1035+20.32
229.79' RT. SUR. ℄ P.O.C. 1039+82.14
328.93' RT. SUR. ℄ P.O.C. 1040+01.04
263.65' RT. SUR. ℄ P.O.C. 1040+43.77
275.53' RT. SUR. ℄ P.O.C. 1043+08.52
414.99' RT. SUR. ℄ P.O.C. 1043+42.01

E. PAPAGO SUR. ℄
CURVE DATA
Δ = 18°52'10" Rt.
D = 0°45'00"
R = 7639.44'
T = 1209.46'
L = 2515.93'

PT. 18
PT. 17
PT. 3
PT. 4
PT. 5
PT. 6
PT. 7
PT. 8
PT. 9

DISPOSAL D-M-156, L-M-246
PER QUITCLAIM DEED, DOC. 2005-0290104 RECORDED 03/09/05 M.C.R.
PLAN MAINT.: GMTS CORP. 09-10-09

Click here for SR 202 Index

EAST PAPAGO (S.R. 217)

JCT. I-10 – 44th ST.

MARICOPA COUNTY

7569	8-28-87	B.D.B	Changed Sht. No. From 24 of 50 to 25 of 51
7653	2-12-88	JMG.	Revsd. New R/W for Par. 7-3880.
7709	5-20-88	"	" " " " " "

REVISIONS				
C.O. No.	DATE	BY	DESCRIPTION ADDED THIS SHEET	
7072	7-12-85	JMG		
7095	9-25-85	LMF	Changed Total Sheet No. From 37 to 39;	
"	"	"	Added Parcel 7-3942 to 7-3944; Rev.	
"	"	"	New R/W for Par. 7-3818, 7-3879 &	
"	"	"	7-3806.	
7176		LMF	Changed Total Sheet No. From 39 to 49	
"	"	"	Rev. New R/W for Par. 7-3877.	
7242	3-7-86	LMF	Added Parcel 7-4153 & Notes.	
7446	1-15-87	B.D.B	Changed Total Sheet No. From 49 to 50	

PROJECT NO.	AZM-600-5-701
DRAWING NO.	D-7-T-801
SHEET NO.	25 of 51
DRAWN BY	JMG
DATE COMP.	7-12-85
SCALE	1"=50'

CHECKED BY: Marshall H. Bowden

HARD COPY: 8519 M1

NOTE: See Sheet 28 for Parcel Insert Parcel 7-4153.

Esmt. for Storm Drain to City of Phx., Rec. 1-24-68, Dkt. 6938, Pg. 410.

*NOTE: Magnetic Bearings From GRAND CANAL MAP Dated 3-20-1909.

Esmt. for Elect. Lines to A.P.S. Co. Rec. 6-7-61, Dkt. 3726 Pg. 345 & Rec. 8-1-61, Dkt. 3794 Pg. 234.

Esmt. For Comm. Line to M.S.T.&T. Co. Rec. 8-17-72, Dkt. 9634 Pg. 815.

Esmt. For Elect. Lines to C.A.L.E.P. Co. Rec. 10-20-50 Dkt. 633, Pg. 278 & 69.

Elec. Ln. Esmt. & To Central AZ. Light & Power Co. Misc. Bk. 56, Pg. 281.

Esmt. For Elect. Line to A.P.S. Co. Rec. 12-17-63, Dkt. 4847, Pg. 354.

Esmt. For Elect. Lines to A.P.S. Co. Rec. 11-3-60, Dkt. 3476, Pg. 54.

Esmt. For Elect. Lines to A.P.S. Co. Rec. 12-12-58, Dkt. 2686 Pg. 370.

Esmt. For Elect. Lines to A.P.S. Co. Rec. 5-26-33 Dkt. 1634 Pg. 103

Esmt. for Irr. Dt. Rec. 2-4-47 Bk. 37 of Maps Pg. 17

APPROPRIATOR'S CANAL — GRAND CANAL — R/W — Approx. 1/16 Line — New R/W 1985

WILLETTA STREET — MORELAND STREET — 33rd ST. — 32nd STREET — BELLEVIEW STREET — 31st PLACE — DIAMOND STREET — ROOSEVELT STREET

T.1N. — R.3E. — Sec. 35 | 36 — SW¼NW¼ — LINE SHEET 24

S.89°53'20"E. 660.00' (R) — S.89°53'32"E. 660.00' (R) — N.89°53'20"W. 660.00' (R)

N.64°31'W. (R) — S.30°18'27"W. — S.5°49'55"W. — S.0°40'45"W. — S.0°04'54"E. (C.) — S.0°04'25"E. (C.) — S.0°04'19"E. — S.0°04'28"E. (C.) — N.0°04'53"W.

P.O.T. 8+54.47 FD 3" B.C. (C.O.P.) — P.O.T. 11+69.63 — P.O.T. 12+60.74 — P.O.T. 12+60.38 — P.O.T. 14+63.91 FD. 3" B.C. (C.O.P.) — P.O.T. 14+93.44 — P.O.T. 17+98.91 FD. 3" B.C. (C.O.P.) — P.O.T. 18+13.66 FD. 3" B.C. (C.O.P.) — P.O.T. 1+84.36 — P.O.T. 1062+10.45 — P.O.T. 1062+51.61 — P.O.T. 1061+19.90 — P.O.T. 24+74.02 — P.O.T. 24+88.79 — P.O.T. 27+63.98 — P.O.T. 26+84.95 — P.O.T. 24+68.72 FD. 3" B.C. (C.O.P.) — P.O.T. 28+03.87 FD. 3" B.C. (C.O.P.)

MATCH P.O.T. 18+50.00 — MATCH P.O.T. 22+50.00

32nd STREET CROSSROAD SHEET

Click here for SR 202 Index

Click here for SR 202 Index

EAST PAPAGO (S.R.217)

JCT. I-10 — 44th ST.

MARICOPA COUNTY

7446	1-5-87	B.D.B	Changed Total Sheet No. From 49 To 50.
7569	8-28-87	B.D.B	Changed Sht. No. From 25 of 50 to 26 of 51
7709	5-20-88	JMG.	Rev'd New R/W Par. 7-3880.

7072	7-12-85	LMF.	Added Parcel 7-3900, Changed Total Sheet No. From 32 To 37.
"	"	"	"
7093	9-16-85	LMF.	Changed Total Sheet No. from 31 to 39. Added Parcel 7-3943.
7176	12-3-85	JMG	Changed Total Sheet No. from 39 to 49.
7242	2-27-86	LMF.	Added Parcel 7-4153.
7410	12-31-86	LMF.	Added Relocated & Grand Canal And Constr. Features
"	"	"	"

C.O. No.	DATE	BY	DESCRIPTION
6665	11-14-84	RTC.	Changed sht no. from 11 of 18 to 12 of 18
6727	12-9-84	LMF.	Added Par. 7-3672 Thru 7-3678. Changed Sheet Nos. Added Topo.
"	"	"	"
6565	1-9-85	DLM	Changed Total Sheet No. to 30
"	2-1-85	"	Added East Papago & & Constr. Proj. Limits.
6935	2-7-85	DLM	Changed Total Sheet No. to 31
7042	4-26-85	LMF.	" " " " " 32.

PROJECT NO.	AZM-600-5-701
DRAWING NO.	D-7-T-801
SHEET NO.	26 of 51
DRAWN BY	LMF.
DATE COMP.	6-29-64
SCALE	1" = 50'

DISPOSAL DM-103, L-M-174, BY WARRANTY DEED, REC. 2-20-98, DKT. 98-0126180.

Easmt. for Storm Drain to City of Phx., Rec. 1-24-68, Dkt. 6938, Pg. 410.

NEW R/W

APPROPRIATORS

GRAND

PAPAGO TERRACE

TWO Bk. 61 of Maps, Pg. 16 M.C.R.

34th ST.

OAKLEAF DRIVE

FOUR

PAPAGO TERRACE

T.1N. - R.3E

Vacant Area

SW4 NW4

SE4 NW4

NE4 SW4

CANAL

Constr. & E. Papago Storm Drain

Constr. & Relocated Papago Channel

RELOCATED GRAND CANAL R/W

Med. Constr. & Survey ℄

Relocated Grand Canal

E. PAPAGO ℄ CURVE DATA
Δ = 29°40'30" Lt.
D = 1°00'00"
R = 5729.58'
T = 1200.89'
L = 2367.50'

BEGIN CONSTR. PROJ. RBM-600-5-505

END CONSTR. PROJ. AZM-600-5-502

END CONSTR. PROJ. RBM-600-5-505

GENERAL WARRANTY DEED TO USA/SRP PER DOC. 2002-0393636 RECORDED 04/17/2002 M.C.R. PLAN MAINT.: GMTS CORP. FEB. 2009

NOTE: See Sheet 28 for Parcel Insert Parcel 7-4153.

* Note: Magnetic Bearings From GRAND CANAL MAP Dated 5-20-1909

RELOCATED GRAND CANAL CURVE DATA

① P.I. = 1+79.63, Δ = 55°45'17" RT., R = 150.00', L = 145.97', T = 79.35'

② P.I. = 6+64.79, Δ = 93°45'17" LT., R = 150.00', L = 245.45', T = 160.17'

③ P.I. = 14+12.94, Δ = 38°00'00" RT., R = 150.00', L = 99.48', T = 51.65'

SUNBEAM

UNIT 1 Bk. 37 of Maps, Pg. 28 M.C.R.

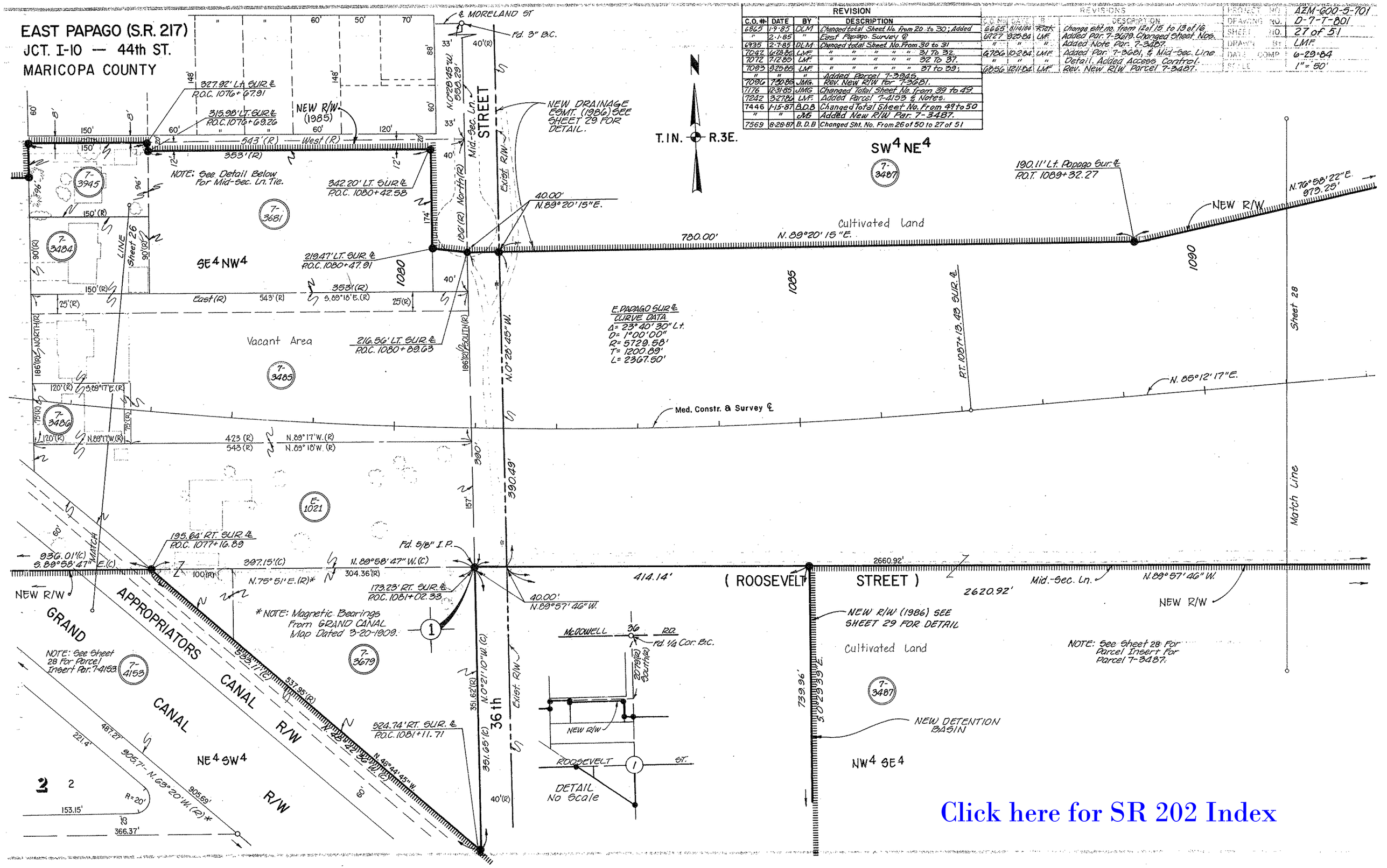

REVISION			
C.O. #	DATE	BY	DESCRIPTION
6865	1-9-85	DLM	Changed total Sheet No. from 20 to 30; Added
"	2-1-85	"	East Papago Survey ℄
6935	2-7-85	DLM	Changed total Sheet No. From 30 to 31
7042	6-28-85	LMF	" " " " " 31 To 32.
7072	7-12-85	LMF	" " " " " 32 To 37.
7093	9-25-85	LMF	" " " " " 37 to 39;
"	"	"	Added Parcel 7-3945.
7096	7-30-85	JMG	Rev. New R/W For 7-3681.
7176	12-31-85	JMG	Changed Total Sheet No. from 39 to 49.
7242	3-27-86	LMF	Added Parcel 7-4153 & Notes.
7446	1-15-87	B.D.B	Changed Total Sheet No. From 49 to 50
"	"	JMG	Added New R/W Par. 7-3487.
7569	8-28-87	B.D.B	Changed Sht. No. From 26 of 50 to 27 of 51

REVISIONS			
C.O. No.	DATE	BY	DESCRIPTION
6665	8/14/84	Rick	Change sht. no. from 12 of 15 to 13 of 16
6727	9-25-84	LMF	Added Par. 7-3679. Changed Sheet Nos.
"	"	"	Added Note Par. 7-3487.
6786	10-2-84	LMF	Added Par. 7-3681, & Mid-Sec. Line
"	"	"	Detail. Added Access Control.
6856	12-11-84	LMF	Rev. New R/W Parcel 7-3487.

PROJECT NO.	AZM-600-5-701
DRAWING NO.	D-7-T-801
SHEET NO.	27 of 51
DRAWN BY	LMF
DATE COMP	6-29-84
SCALE	1" = 50'

Click here for SR 202 Index

EAST PAPAGO (S.R. 217)
JCT. I-10 — 44th ST.
MARICOPA COUNTY

7446	1-15-87	BDB	Changed Total Sheet No. From 49 to 50
7569	9-28-87	CTD	Changed Sht. No. From 27 of 50 to 28 of 51.

REVISIONS			
C.O. No.	DATE	BY	DESCRIPTION
6665	8/14/84	RTK	Changed sht no. from 13 of 15 to 14 of 16
6727	9-25-85	LMF	Changed Sheet Nos; Added Par. Insert.
6856	12-11-84	LMF	Rev. New R/W Parcel 7-3487
6865	1-9-85	DLM	Changed Total Sheet No. to 30; Added
"	"	"	East Papago Survey ℄
6935	2-7-85	DLM	Changed Total Sheet No. to 31
7042	6-28-85	LMF	" " " " " 32.
7072	7-12-85	LMF	" " " " From 32 To 37.
7093	9-30-85	LMF	" " " " " 37 To 39.
7176	12-31-85	JMG	" " " " " 39 to 49
7242	3-27-86	LMF	Rev. Parcel Insert to add Par. 7-4153.
7446	1-4-87	KS	Revd Par. Insert + added New R/W (1986)

PROJECT NO.	A-EM-600-5-701
DRAWING NO.	0-7-T-801
SHEET NO.	28 of 51
DRAWN BY	LMF
DATE COMP.	6-29-84
SCALE	1" = 50'

NEW DRAINAGE ESMT. (1986) SEE SHEET 29 FOR DETAIL.

New R/W

888.05' S.89°57'46"E.

SE4 NE4

N. 76°58' 22" E.

973.25'

333.22' Lt. Papago Sur. ℄
P.O.C. 1098+82.52

SW4 NE4

1095

1100

1105

7-3487

T.1N. — R.3E.

Sec. 1

Cultivated Land

Med. Constr. & Survey ℄

S.84°34'23"E.

N.86°12'17"E.

Sheet 27

Sheet 30

Match Line

P.C. 1097+03.43 SUR. ℄

P.T. 1105+21.20 SUR. ℄

E. PAPAGO SUR. ℄ CURVE DATA
Δ = 10°13'20" Rt.
D = 1°15'00"
R = 4583.66'
T = 409.98'
L = 817.78'

2660.92'

2620.92'

(ROOSEVELT STREET)

Mid-Sec. Ln.

N. 89°57'46"W.

NEW R/W

NEW R/W

Approx. 1/16 Ln.

Cultivated Land

7-3487

NW4 SE4

NE4 SE4

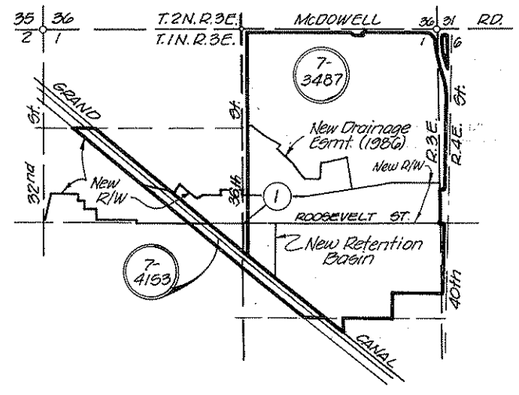

Click here for SR 202 Index

EAST PAPAGO (SR 217)
JCT. I-10 – 44th STREET
MARICOPA COUNTY

REVISIONS			
C.O. No.	DATE	BY	DESCRIPTION
7446	2-27-87	K.S.	Added this sheet.
7569	8-28-87	C.T.D.	Changed Sht. No. From 28 of 50 to 29 of 51.

PROJECT NO.	AZM-600-5-701
DRAWING NO.	D-7-7-801
SHEET NO.	29 OF 51
DRAWN BY	LFW / KRS
DATE COMP.	3-9-87
SCALE	1"=100

CHECKED BY:

NOTE: Distances & Bearings taken from Speedie & Assoc. survey by D. Stratton, dated 6-26-86.

(R): ADOT EAST PAPAGO RECORD BEARINGS

See Detail Below

R=880.00' L=62.24'

40.00' S.89°47'42"E.

R=1150.00' L=398.30' S.31°52'51"W.

84.26'

357.28' S.57°24'43"E.

190.00' S.39°01'59"E.

155.00' N.89°58'01"E.

230.00' N.02°58'01"E.

R=1065.00' L=361.74'

33.23' N.73°30'21"E.

Approx. 1/16 Line

396.46' S.15°17'53"E.

NEW DRAINAGE ESMT. (1986)

338.34'

SE¼ NE¼

973.25' S.76°53'12"W. 634.91' S.76°58'22"W.(R)

S.89°16'08"W. 780.00' S.89°20'15"W.(R)

977.30' N.0°29'39"W. N.0°28'45"W.(R)

2608.39' to N. ¼ Cor.

Mid-Sec. Line

STREET

SW¼ NE¼

East Papago Surv. ℄ Curve Data
Δ = 23°40'30" Lt.
D = 1°00'00"
R = 5729.58'
T = 1200.89'
L = 2367.50'

7-3487

P.T. 1087+13.43 Surv. ℄

1080 1085 1090 1095 1100

DETAIL
No Scale

36 ¼ Cor. Fd. B.C.

Mid-Sec. Ln.

1240.94' S.0°29'39"E. S.0°28'49"E.(R)

40.00' N.89°30'21"E.

36TH ST.

New Dr. Esmt. (1986).

T1N R3E

Med. Constr. ℄ Surv. ℄

Ctr. Sec. Fd. 5/8" I.P.

(Roosevelt Street)

414.14' N.89°58'07"E. S.89°57'46"E.(R)

Mid Sec. Line

New R/W (1984)

NOTE: See sheet 27 for parcel insert.

36TH

383.43' N.0°29'39"W. N.0°21'10"W.(R)

NEW R/W (1986)

APPROPRIATORS

GRAND

CANAL

548.65' N.49°30'12"W.

CANAL

40'

739.96' S.0°29'39"E.

NEW DETENTION BASIN

NW¼ SE¼

NE¼ SE¼

P.C. 1087+03.43 Surv. ℄

East Papago Surv. ℄ Curv. Data
Δ = 10°20'13" Rt.
D = 1°15'00"
R = 4583.66
L = 817.78'

Click here for SR 202 Index

DETAIL SHEET
PARCEL 7-3

87

EAST PAPAGO
JCT. I-10 — 44th ST.
MARICOPA COUNTY

7569	8-28-87	JMG	Revd. New R/W Rt of P.O.T. 1114± & P.O.T. 1 21±	
"	"	"	" Dist. on New R/W Ln. Lt. of P.O.T. 1120±	
7702	4-12-88	KJW	Added T.C.E. for PARCEL 7-3487-A	
7826	11-28-88	KJW	Added Constr. Proj. 600-5-501	
7867	6-12-89	JRC	" " " 143 MA 002 H2044 01C	

REVISIONS			
DWG. NO.	DATE	BY	DESCRIPTION
6665	8/14/84	RKR	Changed sht no. from 14 of 15 to 15 of 16,
"	"	"	Added Parcels 7-3526 & 7-3527
6727	9-25-84	LMF	Changed Sheet Nos. Added Note
			Per: 7-3487
6866	12/11/84	LMF	Rev. New R/W Parcel 7-3487.
6865	1-9-85	DLM	Changed Total Sheet No. to 30; Added East
"	"	"	Papago Survey ℄
6935	2-7-85	DLM	Changed Total Sheet No. to 31.
6968	3-5-85	LMF	Added Access Control Pt. P.O.T. 16+00 & Rt.
"	"	"	P.O.T. 24+00.
7042	6-28-85	LMF	Changed Total Sheet No. to 32.
7072	7-12-85	LMF	" " " " From 32 to 37.
7093	9-25-85	LMF	" " " " " 37 To 39.
"	"	"	Added New R/W For Per: 7-3950 & 7-3959.
7176	12-31-85	JMG	Changed Total Sheet No. From 39 to 49.
7257	6-10-86	LMF	Rev. Errors, Distrs., Plus & Cute Parcel 7-3953.
7446	1-15-87	B.D.B	Changed Sht. No. From 28 of 49 To 29 of 50.
7525	7-1-87	C.T.D.	Added Parcel 7-5469
7569	8-28-87	JMG	Changed Sht. No. from 29 of 50 to 30 of 51 ±

PROJECT NO.	AZM-600-5-701
DRAWING NO.	D-7-T-601
SHEET NO.	30 of 51
DRAWN BY	LMF
DATE	6-29-84
SCALE	1" = 50'

Sec. Cor. Fd. B.C.

888.05' S.89°57'46"E.

MATCH LINE Sheet 31

NEW R/W

16+50

5.89°59'28"E.(R.)

1215.36'(R.)

10'

7-3959

368.98' LT. PAPAGO SUR. ℄ P.O.T. 1107+22.42

New R/W (1985)

785.31'

S.79°14'07"E.

326.21' LT. SUR. ℄ P.O.T. 1108+68.51

Exist. R/W 220.63'(R) N.0°39'55"E.(R)

New R/W (1972)

253.16' LT. SUR. ℄ P.O.T. 1116+50.41

1106.93'(R) N.89°59'57"W.(R) N.89°10'49"W.

774.85'

330.50'

7-3487

Range Line

190.06'

220.63'

856.66'

N.89°10'50"W. 62.67'(C) 64.25'(R)

STREET

N.1°23'07"E. 1980.03'

Exist. R/W

S.1°28'07"W.

SE4 NE4

NOTE: See Sheet 29 For Parcel Insert This Parcel.

T.1N. R.3E. T.1N. R.4E.

Sheet 28

650.46'

N.0°33'55"E.(R)

1110

LOT 5

1115

EQUA: P.O.T. 1108+58.48 E. PAPAGO SUR. ℄ = P.O.T. 20+00.00 40th ST. ℄

Click here for SR 202 Index

279.70' LT. SUR. ℄ P.O.T. 1119+79.84

N.0°09'24"E.(R) 130.00'(R)

New R/W (1985)

SE4 NW4

7-3950

697.55' S.88°40'43"E.

350.44'(R) 325.22'(R)

51.85'

222' LT. SUR. ℄ P.O.T. 1119+83.89

72.00'

N.89°59'57"W.(R)

110'(R)

S.89°59'46"W.(R)

222.87'(R)

32 LINE

New R/W (1972)

110'

N.1°25'08"E.

1120

Approx Lot Line

N.0°09'24"E.(R) 325.22'(R)

7-1088

300'

Cultivated Land

Med. Constr. & Survey ℄

S.84°34'23"E.

P.O.T. 1110+00.00 SURVEY ℄

7-1090

Match Line

119.94'(R) S.89°59'57"E.(R)

620.06' S.0°44'18"E.

430.20'

7-3487

Cultivated Land

429.86'

430.02'(R)

237.88' RT. SUR. ℄ P.O.T. 1108+08.37

END CONSTR PROJ. RAM-600-5-501

BEG. CONSTR. PROJ. 143 MA 002 H2044 01C

Cultivated Land

153.32' Rt. SUR. ℄ P.O.T. 1119+57.63

196.04' Rt. Sur. ℄ P.O.T. 1114+27.47

2660.92' N.89°57'46"W.

S.89°10'50"E. 46.74'(C) 47.11'(R)

110'

ROOSEVELT

STREET 2534.67' Mid-Sec. Ln. S.89°59'57"E.(R) 1339.94'(R) New R/W (1972)

40'

125'

110'

104

Approx Lot Line

N.0°09'24"E.(R) 325.22'(R)

2620.92'

T.C.E.

16 Cor. Fd. B.C.

7-3487-A

NEW R/W

57.83' RT. SUR. ℄ P.O.T. 1106+79.50

396.58' RT. SUR. ℄ P.O.T. 1108+05.52

NE4 SE4

P.O.T. 24+00 End Access Control

150'

560.66'

298.77'

N.0°53'28"W. 1999.07'

Exist. R/W

S.0°58'38"W.

487.35'

40th

40' 33'

MATCH Sheet

25+50 LINE 31

25

212.03'

12' x 12' WATER ESMT.

20.58'

20.58'

247.49' RT. PAPAGO SUR. ℄ P.O.T. 1107+89.01

16.58'

16.58'

Lot 6

400.83'

625.41'

41st STREET

BELDEN COURT

58.84' 66' 66'(R) 56.67'(R) T=10'

10 9 8 7 6 5 4 3 2 1

7-5472 7-5469 7-5473 7-5474 7-3946 7-3947 7-3948 7-3949 7-3526 7-3527

95.05' 105' 105'(R) 95'(R)

340.22' Rt. Sur. ℄ P.O.T. 1114+43.04

New R/W (1987)

297.83' Rt. SUR. ℄ P.O.T. 1119+69.24

284.78' Rt SUR. ℄ P.O.T. 1121+31.96

11 12 13 14 15 16 17 18 19 20

7-5475 7-5476

53.16' 66' 57.89' T=10'

402.46' Rt. Sur. ℄ P.O.T. 1119+77.64

BEATRICE STREET 713.52'

42nd ST

PLAT 2

Bk. 51 of Maps, Pg. 39 M.C.R.

65' 60.15'

10 9 8 7 6 5 4 3 2 1

7-1585

389.33' Rt. Sur. ℄ P.O.T. 1121+40.97

Cultivated Land

409.56' RT. SUR. ℄ P.O.T. 1121+47.91

NE4 SW4

330.48'

EAST PAPAGO (S.R. 217)

JCT. I-10 — 44th ST.

MARICOPA COUNTY

REVISIONS			
C.O. No.	DATE	BY	DESCRIPTION
6935	2-7-85	D.L.M.	Added This Sheet
6968	3-5-85	L.M.F.	Added Access Control Rt. P.O.T. 16+00.
7042	6-12-85	L.M.F.	Changed Total Sheet No. From 31 to 32
7072	7-12-85	L.M.F.	" " " " " 32 TO 37.
7093	9-24-85	L.M.F.	" " " " " 37 TO 39
7176	12-31-85	J.M.G.	" " " " " 39 to 42.
7446	1-15-87	B.D.B.	Changed Sht. No. From 29 of 49 To 30 of 50
7569	8-28-87	C.T.D.	Changed Sht. No. From 30 of 50 to 31 of 51.
7702	4-1288	KJW	Added T.C.E. PARCEL 7-3487-A

PROJECT NO.	AZM-600-5-701
DRAWING NO.	D-7-T-801
SHEET NO.	31 of 51
DRAWN BY	DON M
DATE COMP.	2-7-85
SCALE	1"=50'

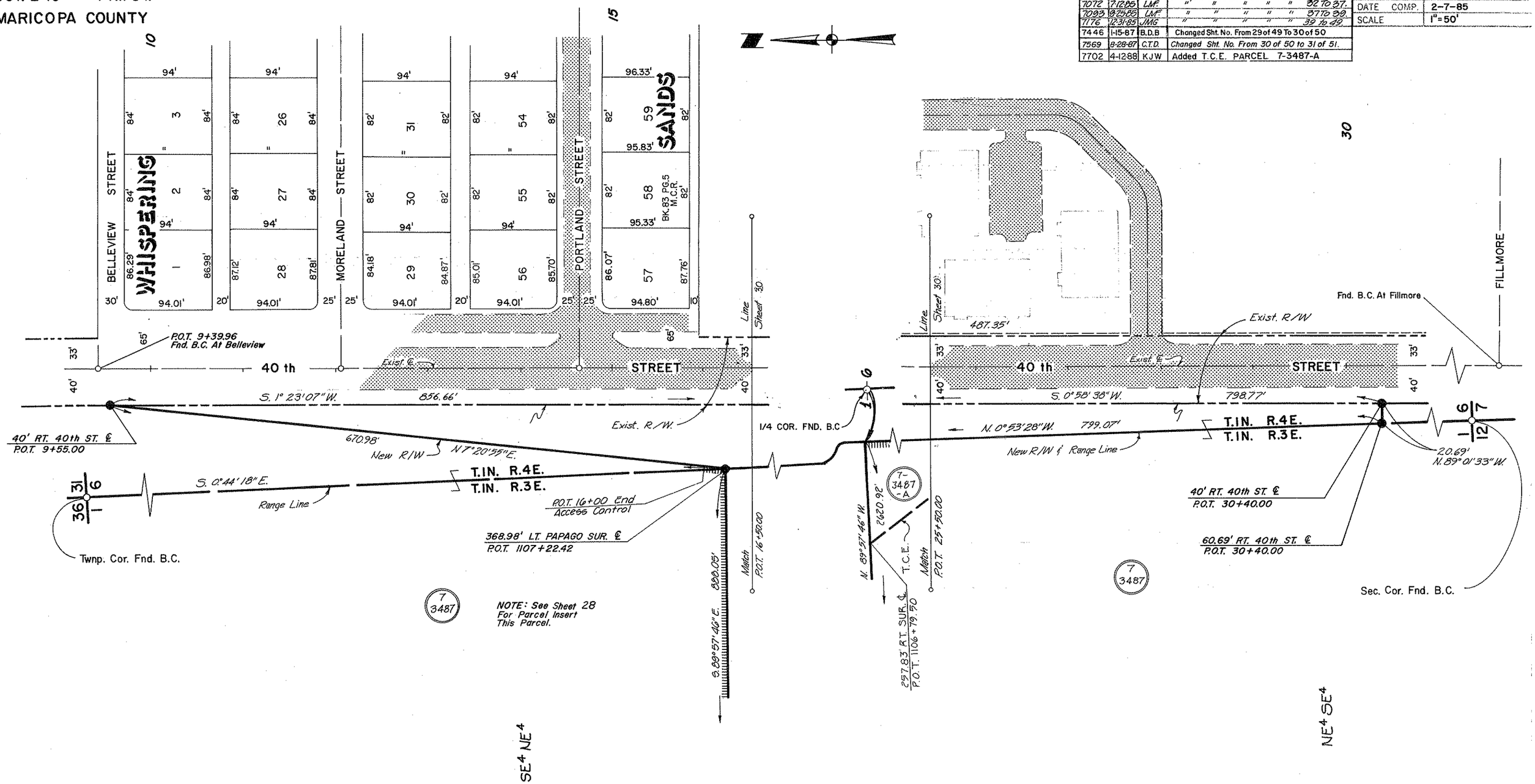

40 th STREET CROSSROAD SHEET

Click here for SR 202 Index

EAST PAPAGO (S.R. 217)

JCT. I-10 — 44th ST.

MARICOPA COUNTY

AZM-600-5-701
O-7-7-801
Sht. No. 32 of 51
Drawn LMF
6-29-84
Scale 1" = 50'

6665	8/14/84	RAK	Changed sht no. from 15 of 15 to 16 of 16
6727	9/25/84	LMF	Changed Sheet Nos. Added
"	"	"	Parcel 7-2101, 7-033, 7-034 & 7-1655;
"	"	"	Added Parcel Insert.
6865	1-9-85	DLM	Changed Total Sheet No. to 30; Added East
"	"	"	Papago Survey ℄ & Constr. Project Limits
6935	2-7-85	DLM	Changed Sht. No. From 20 of 30 To 21 of 31
7042	6-26-85	LMF	" " " " 31 to 32.
7072	7-12-85	LMF	Changed Total Sheet No. from 32 To 33
7093	9-25-85	LMF	" " " " 33 To 34
"	"	"	Added New R/W For Parcel 7-2101,
"	"	"	7-3950, 7-3959 & 7-3961.
7176	12-31-85	JMG	Changed Total Sheet No from 33 to 34
7257	6-1986	LMF	Rev'd. Orng. & Dtgt. Parcel 7-3959.
7446	1-15-87	B.D.B	Changed Sht. No. From 30 of 49 To 31 of 50
			Added Note For Par's 7-033, 7-034 & 7-1655.
7569	8-28-87	JMG	Changed Sht. No. From 31 of 50 to 32 of 51
"	"	"	Rev'd. New R/W Lt. of P.O.T. 1127± to P.O.T. 1132

* Note: Parcels 7-033, 7-034 & 7-1655 Have Been Assigned to Proj. RAM-600-5-703

SE4NW4 — SW4NW4 — SW4NE4 — NW4SE4 — NE4SW4

T.1N. — R.4E. — Sec. 6

N — S — E — W

618.94'(R) — S.89°59'28"E.(R) — 811.50'

S.0°32'11"E.(R) — 325.18'(R)

622.87'(R) — N.89°59'46"W.(R)

S.88°40'43"E. — NEW R/W (1985) — 697.55'

271.94' LT. Sur. ℄ P.O.T. 1126+79.64

S.71°54'13"E. — 173.25'

233.94' LT. Sur. ℄ P.O.T. 1128+48.63

NEW R/W (1987)

367.39' — N.78°44'43"E.

339.41' LT. Sur. ℄ P.O.T. 1132+00.60

112.00' — N.0°16'24"E. — Exist. R/W

148.22' — N.8°01'41"E.

10.00' S.89°11'24"E. — 60' RT. 44TH St. ℄ P.O.T. 13+93.13

150' — 271.9' — 421.9' — 150'

2 Esmt's to City of Phx. Rec. 7-29-66, in Dkt. 6152, Pg. 1.

Esmt. For Power Line to S.R.P.A.I. & P.D. Rec. 6-2-66, in Dkt. 6072, Pg. 264.

50' RT. 44TH St. ℄ P.O.T. 13+93.23

80' RT. 44TH St. ℄ P.O.T. 15+40

NEW R/W (1985)

160' — 160'

Undefined Esmt. for Sewer Line Facilities Rec. 1-28-63 in Dkt. 4442 Pg. 572.

N.89°11'12"W.

NEW R/W (1972)

1125 — 1130 — 1135

7-3959 — 7-3950 — 7-1088 — 7-1089 — 7-033 * — 7-034 * — 7-1655 * — 7-2101 — 7-1585

LINE 30 — 300' — 275' — 330.48'

S.84°34'23"E. — Med. Constr. & Survey ℄

2534.67' — 264' — Mid.-Sec.Ln. — 518' S.89°11'12"E.

(ROOSEVELT STREET)

MATCH SHEET

Click here for SR 202 Index

Cultivated Land

284.73' RT. SUR. ℄ P.O.T. 1121+31.96

469.5± RT. SUR. ℄ P.O.T. 1121+47.91

1136.02'(C) — S.89°12'13"E.(C)

60 — 60' — 68' — 8 8 — 52.89'

New R/W (1972)

42nd ST.

65.00' RT. 44th ST. ℄ P.O.T. 23+73.53

MATCH P.O.T. 23+50 — LINE

CITRUS GARDENS AMENDED BLK. 1

Bk. 23 of Maps, Pg. 39.

7-3961 — 7-2101 PT. 2 — PT. 1 — 3

NEW R/W (1985)

140.12' — 70.05' — 70.04' — 146.35'

60.00' RT. 44th ST. ℄ P.O.T. 25+13.68

GARFIELD ST.

57.00' RT. 44th ST. ℄ P.O.T. 25+13.70

3.00' N.89°13'13"W.

44th. ST. — 44th — S.0°17'42"W. — Mid.-Sec. Ln.

Exist. R/W — 50' — 33' — 165'

Cen. Sec. Fd. B.C.

3 1/4 Cor Fd. B.C. in H.H.

STREET — 15 — 6 — 50' — 50'

CHICAGO — 99.05' — 130.03' — 50.54' — 68'

20 — 19 — 18

TERRACE Bk. 42 Pg. 35

7-2101 — MATCH P.O.T. 23+50 — LINE

P.O.T. 20+43.94 44th St. ℄

P.O.T. 1133+11.54 SURVEY ℄ = P.O.T. 20+00 44TH ST. ℄

END R/W PROJ. AZM-600-5-701

BEG. R/W PROJ. RAM-600-5-703

EQUA

SW4SW4NE4 — N2NW4SE4 — 34.16' — 25'

NW4SE4