Click on MilePost numbers
to view Plans Index sheets

(XX) Mile Post Numbers

SR 188

Mile Post: 215 to 276

ADOT
Right Of Way Section

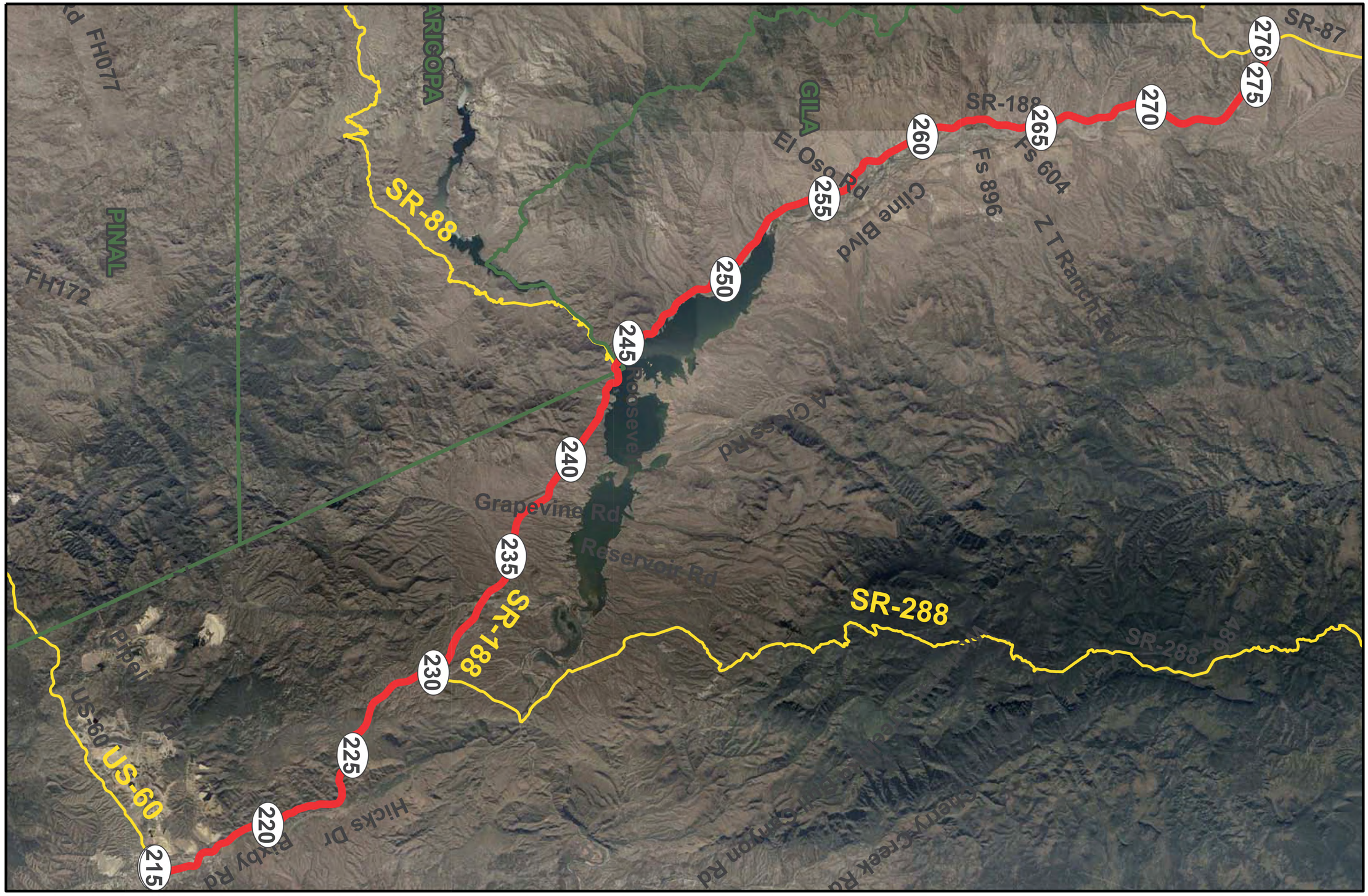

GILA COUNTY

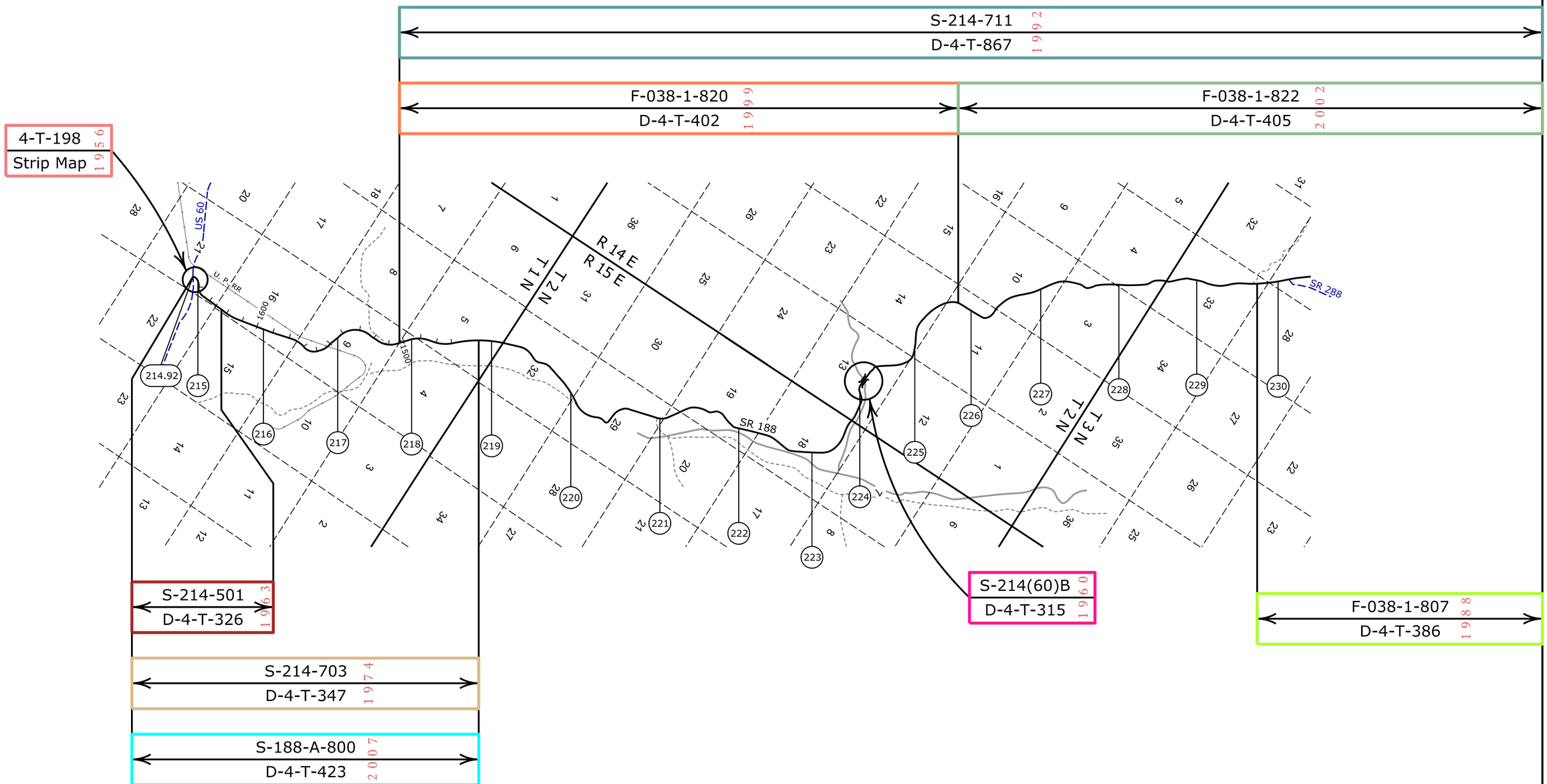

Contact Us

Click in colored box to view Plans/Maps

(XX) Mile Post Number

ADOT Right Of Way Section	Right Of Way Index Map	ROUTE SR 188	MILEPOST 214.92 - 230.00	1
	HIGHWAY NAME Claypool - Jakes Corner Hwy.			

GILA COUNTY

S-214-711 1992
D-4-T-867

F-038-1-807 1988
D-4-T-386

F-038-1-822 2002
D-4-T-405

F-038-1-823 2003
D-4-T-416

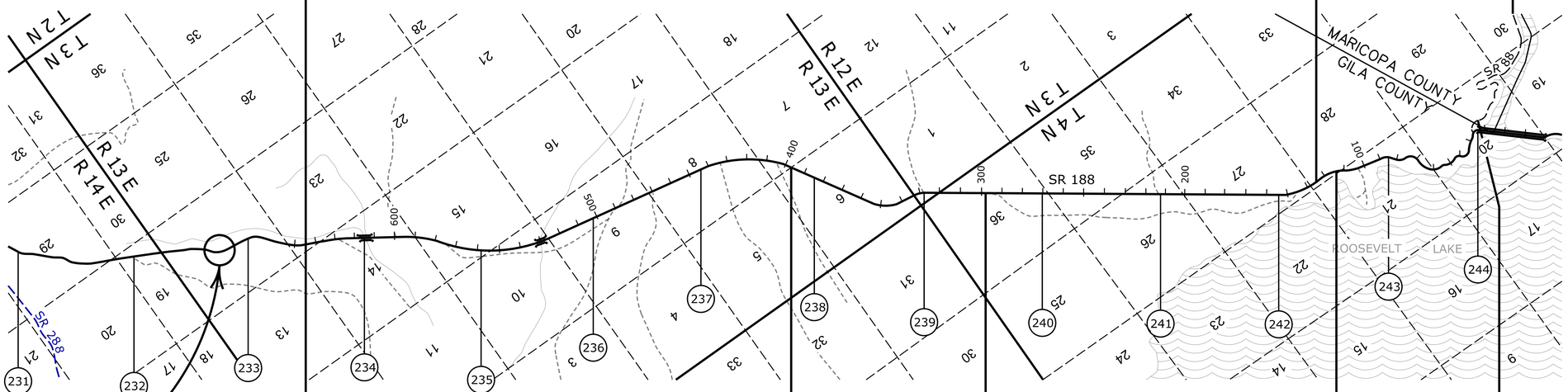

F-038-1-805 1983
D-4-T-370

S-214-702 1971
D-4-T-340

Sheet 42 1958
County Key Map

A-4-T-202 1959
Strip Map

Contact Us

Click in colored box to view Plans/Maps

(xx) Mile Post Number

ADOT Right Of Way Section	Right Of Way Index Map	ROUTE SR 188	MILEPOST 230.00 - 244.00	2
	HIGHWAY NAME Claypool - Jakes Corner Hwy.			

GILA COUNTY

NOTE:
MILEPOSTS ARE
ONLY APPROXIMATE

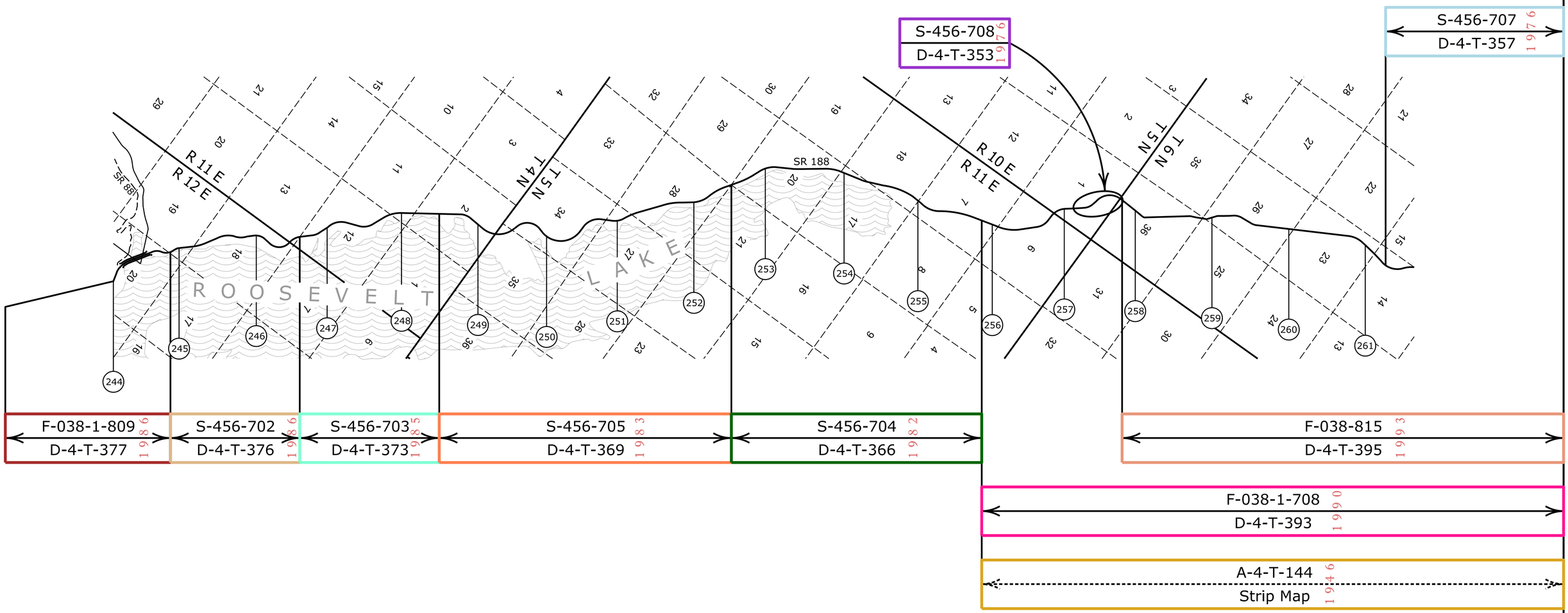

Contact Us

Click in colored box
to view Plans/Maps

(xx) Mile Post Number

ADOT Right Of Way Section

Right Of Way Index Map	ROUTE SR 188	MILEPOST 244.00 - 261.00	3
HIGHWAY NAME Roosevelt - Payson Hwy.			

GILA COUNTY

NOTE:
MILEPOSTS ARE
ONLY APPROXIMATE

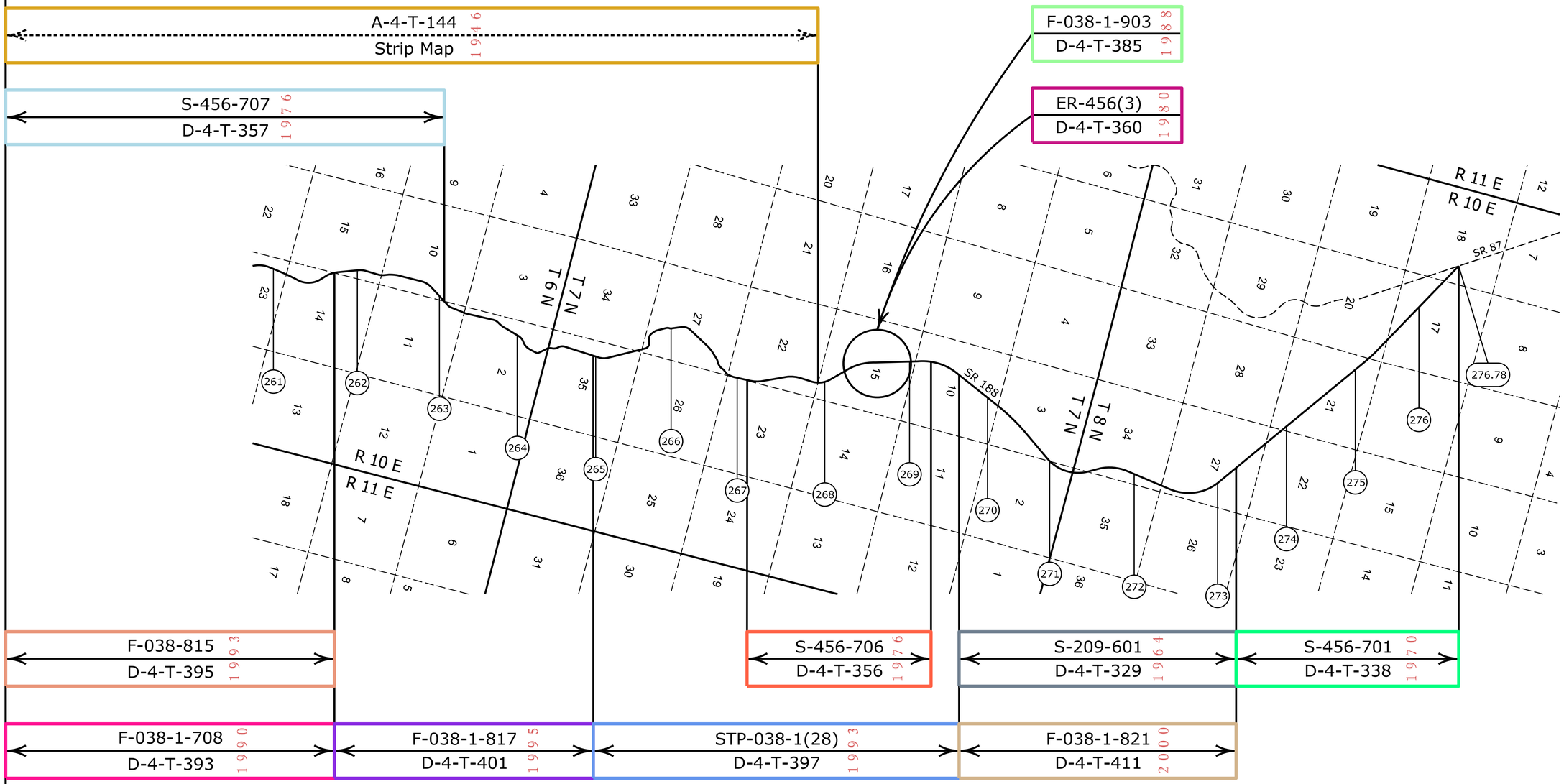

Click in colored box
to view Plans/Maps

(xx) Mile Post Number

Contact Us

ADOT
Right Of Way Section

Right Of Way Index Map	ROUTE SR 188	MILEPOST 261.00 - 276.78	4
HIGHWAY NAME Roosevelt - Payson Hwy.			