REG.	STATE	PROJECT	SHEET NO.	TOTAL SHEETS
8	ARIZ.	FH 9-8(6)	1	7

MARVIN R. WAGNER

INDEX TO SHEETS

SHEET NO.	DESCRIPTION
1	Title Sheet
2	Tabulation of Right-of-Way
3	Vicinity Map
4-7	Plan Sheets

U.S. DEPARTMENT OF TRANSPORTATION
FEDERAL HIGHWAY ADMINISTRATION

RIGHT OF WAY PLAN OF THE ROOSEVELT - PAYSON HWY. VINEYARD CANYON-BACHELOR COVE ARIZONA FOREST HIGHWAY 9-8(6)

S.R. 188
PROJECT NO. S - 456 - 703

GILA COUNTY DISTRICT 2
LENGTH OF PROJECT 1.771 MILES

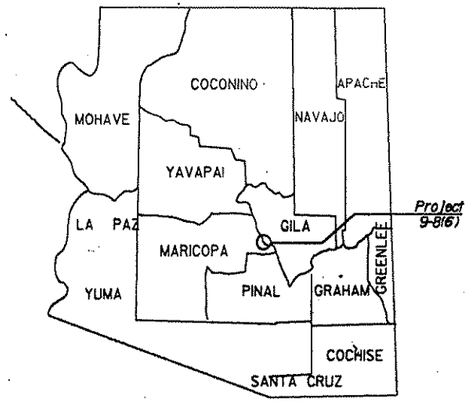

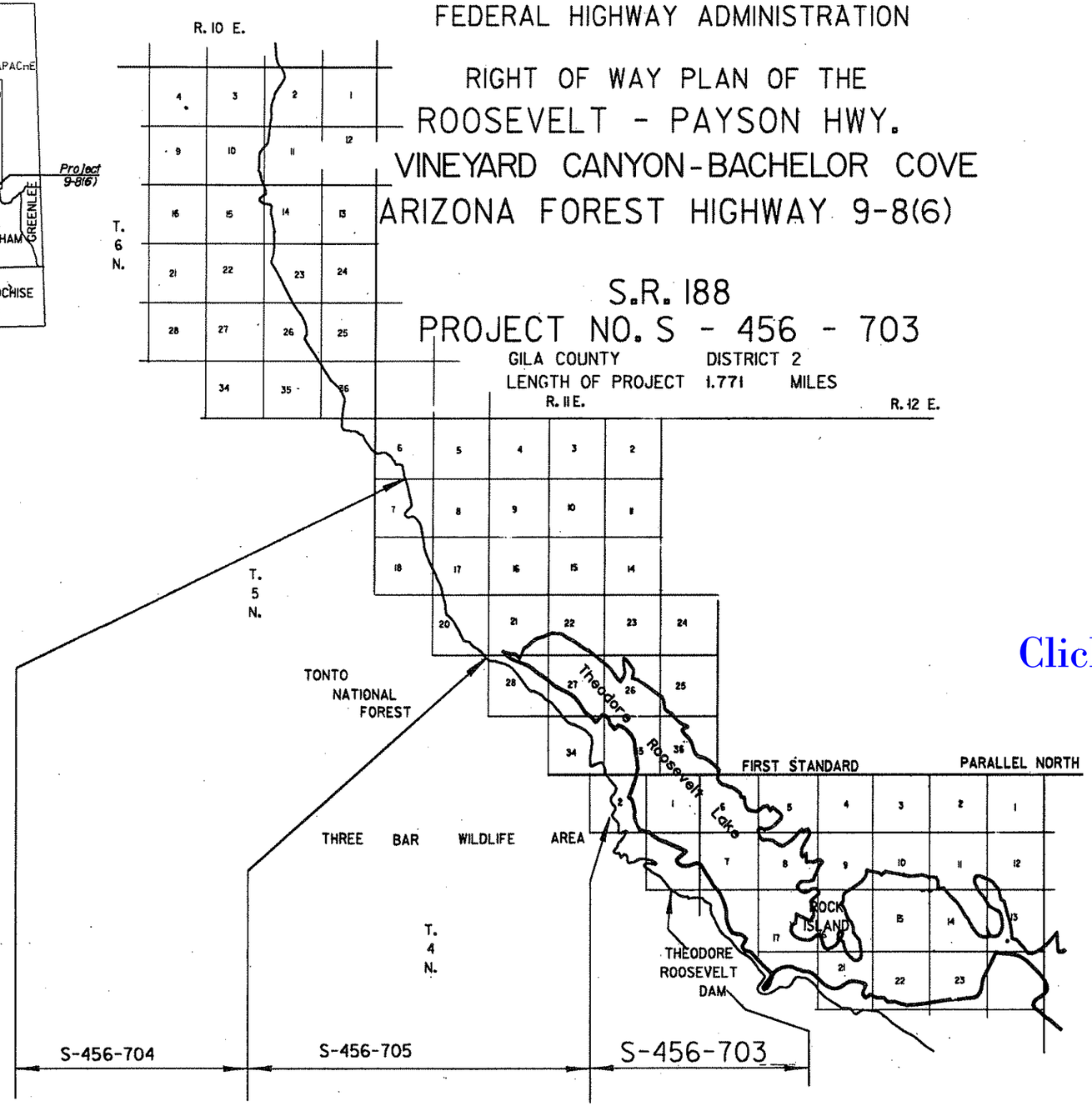

Click here for SR 188 Index

PLANS PREPARED BY
U.S. DEPARTMENT OF TRANSPORTATION
FEDERAL HIGHWAY ADMINSTRATION
DENVER, COLORADO

APPROVED DATE
DIVISION ENGINEER, CENTRAL DIRECT FEDERAL DIVISION

ROOSEVELT - PAYSON HWY.
VINEYARD CANYON - BACHELOR COVE
GILA COUNTY

Click here for SR 188 Index

REVISIONS			
C.O. No.	DATE	BY	DESCRIPTION
7324	7-86	JH	Revised location name

PROJECT NO.	S-456-703
DRAWING NO.	D-4-T-373
SHEET NO.	2 OF 7
DRAWN BY	MRW
DATE COMP.	1/18/1985
SCALE ORIG.	1" = 100'

OWNERSHIP RECORD										AQUISITION RECORD				
PARCEL NUMBER	OWNER	DESCRIPTION	TOTAL AREA	AREA REQUIRED GROSS INCLUDING EXISTING R/W	AREA REQUIRED NET EXCLUDING EXISTING R/W	EASEMENT AREA	REMAINDER LEFT	REMAINDER RIGHT	SHEET NUMBER	BOARD APPROVAL	TYPE&DATE OF INSTRUMENT	RECORDED DATE	RECORDED BOOK	RECORDED PAGE
4-248	U.S.A.(TONTO NATIONAL FOREST)	PT. NW1/4 NE1/4 SEC.11, T.4N., R11E. PT. SE 1/4 NE1/4 SEC.11, T.4N., R11E. PT. SE 1/4 SW1/4 SEC.12, T.4N., R11E.			34 AC				4,5,6					
4-249	U.S.A.(BUREAU OF RECLAMATION)	PT. SEC.2, T.4N., R11E. PT. SEC.11, T.4N., R11E. PT. SEC.12, T.4N., R11E.			67.54 AC				4,5,6,7					

REDUCED SIZE
DO NOT SCALE

ROOSEVELT - PAYSON HWY.
VINEYARD CANYON - BACHELOR COVE
GILA COUNTY

Click here for SR 188 Index

REVISIONS					
C.O. No.	DATE	BY	DESCRIPTION	PROJECT NO.	S-456-703
				DRAWING NO.	D-4-T-373
7324	7-86	JCH	Revised location name	SHEET NO.	3 OF 7
				DRAWN BY	MRW
				DATE COMP.	1/18/1985
				SCALE ORIG.	1" = 400'

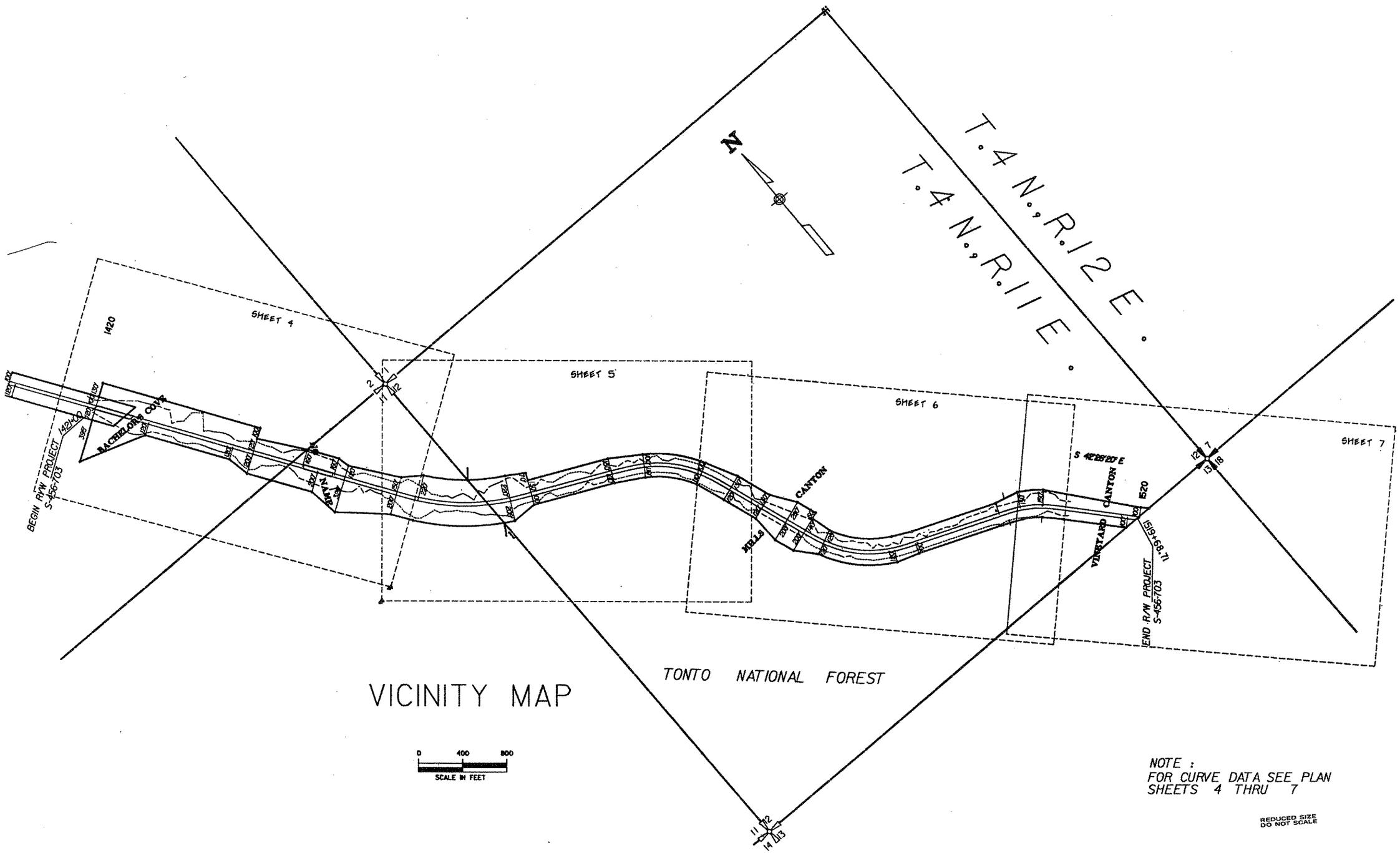

VICINITY MAP

NOTE :
FOR CURVE DATA SEE PLAN
SHEETS 4 THRU 7

REDUCED SIZE
DO NOT SCALE

ROOSEVELT - PAYSON HWY.
VINEYARD CANYON - BACHELOR COVE
GILA COUNTY

Click here for SR 188 Index

REVISIONS					
C.O. No.	DATE	BY	DESCRIPTION	PROJECT NO.	S-456-703
				DRAWING NO.	D-4-T-373
7324	7-8-86	JJH	Revised location name	SHEET NO.	4 OF 7
				DRAWN BY	MRW
				DATE COMP.	1/18/1985
				SCALE	1" = 100'

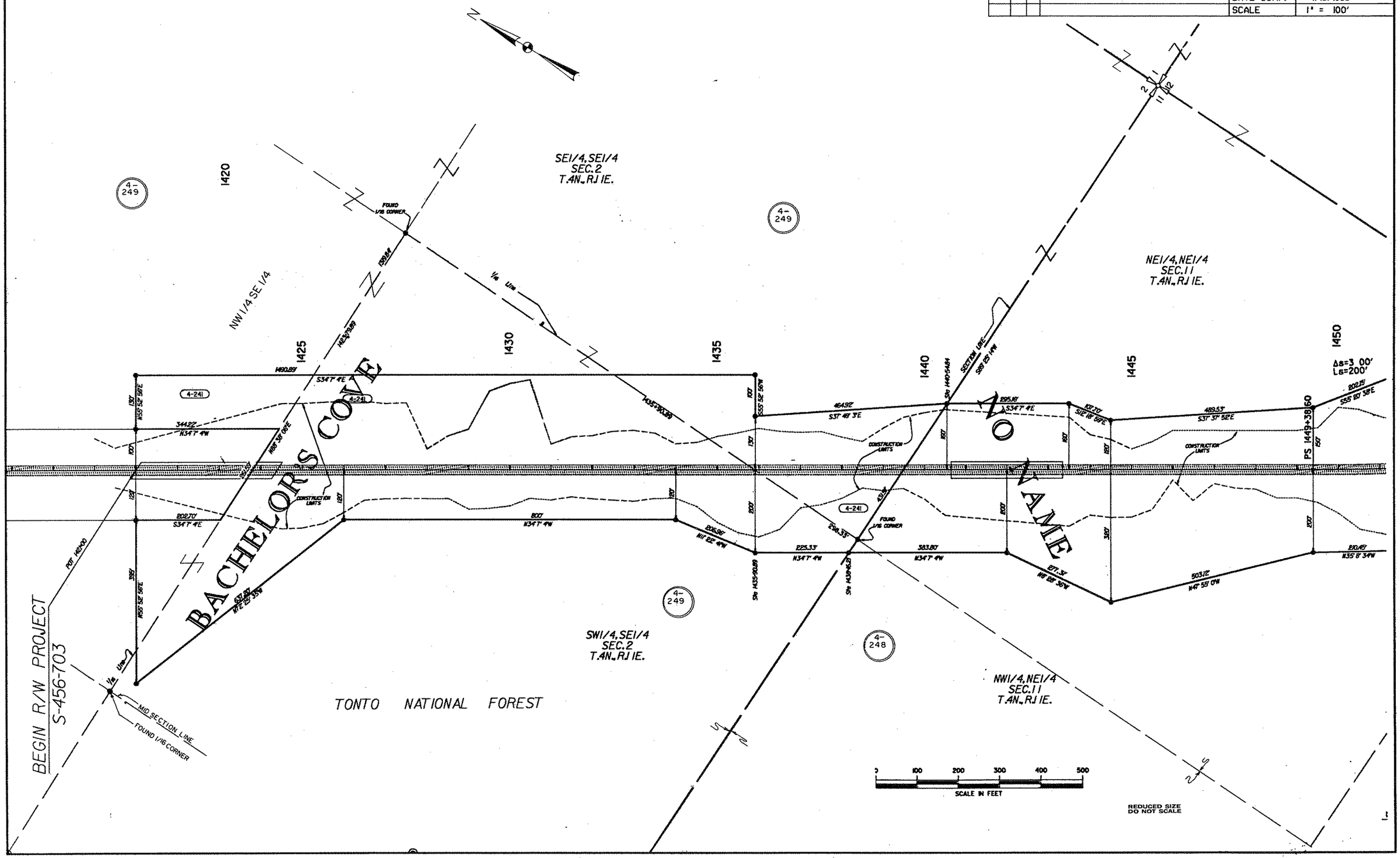

ROOSEVELT - PAYSON HWY.
VINEYARD CANYON-BACHELOR COVE
GILA COUNTY

REVISIONS				
C.O. No.	DATE	BY	DESCRIPTION	
7324	7-8-86	JCH	Revised location name	

PROJECT NO.	S-456-703
DRAWING NO.	D-4-T-373
SHEET NO.	5 OF 7
DRAWN BY	MRW
DATE COMP.	1/18/1985
SCALE ORIG.	1" = 100'

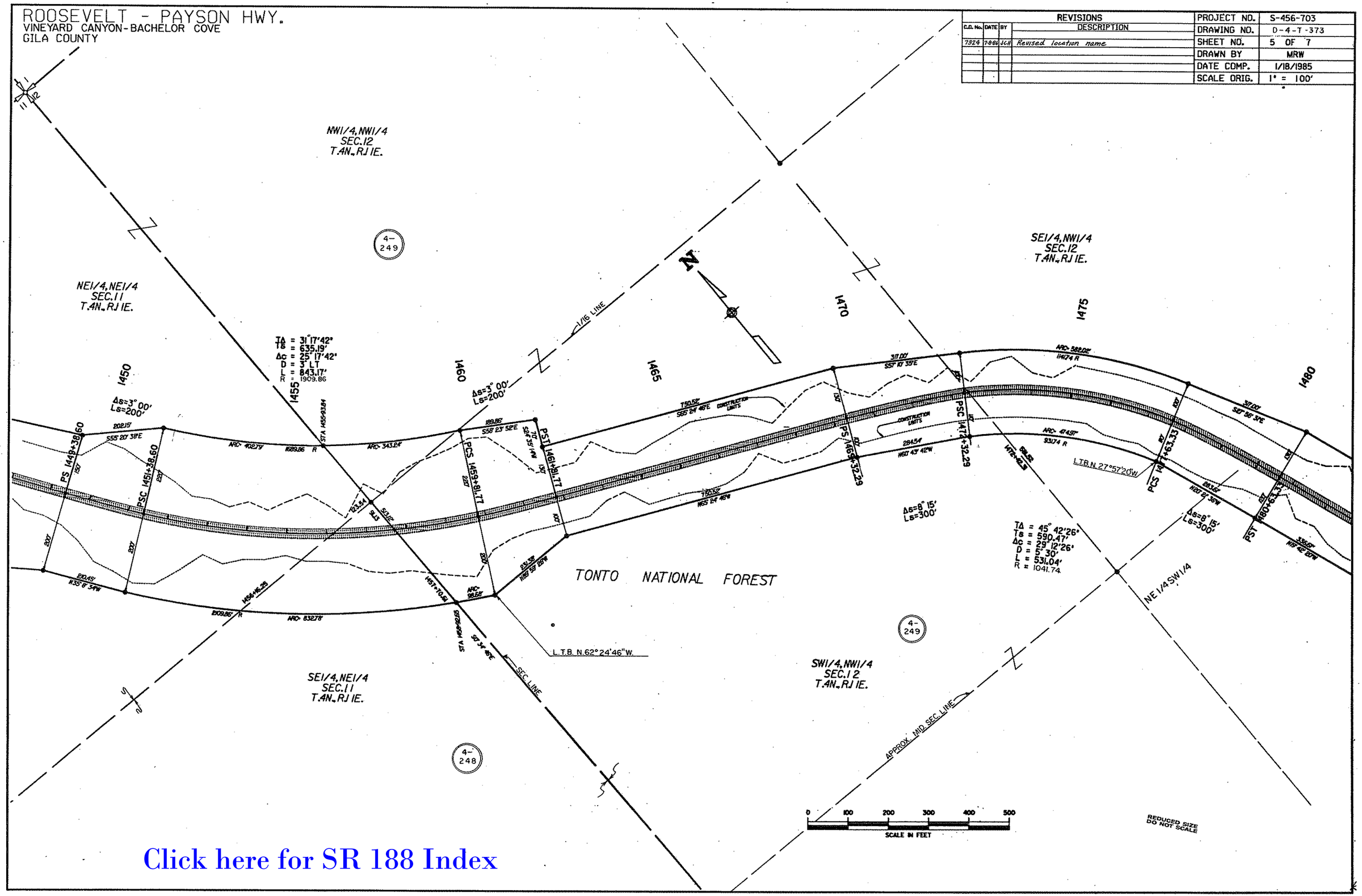

Click here for SR 188 Index

ROOSEVELT - PAYSON HWY.
VINEYARD CANYON - BACHELOR COVE
GILA COUNTY

REVISIONS				PROJECT NO.	S-456-703
C.O. No.	DATE	BY	DESCRIPTION	DRAWING NO.	D-4-T-373
7824	7-86	JCH	Revised location name	SHEET NO.	6 OF 7
				DRAWN BY	MRW
				DATE COMP.	1/18/1985
				SCALE ORIG.	1" = 100'

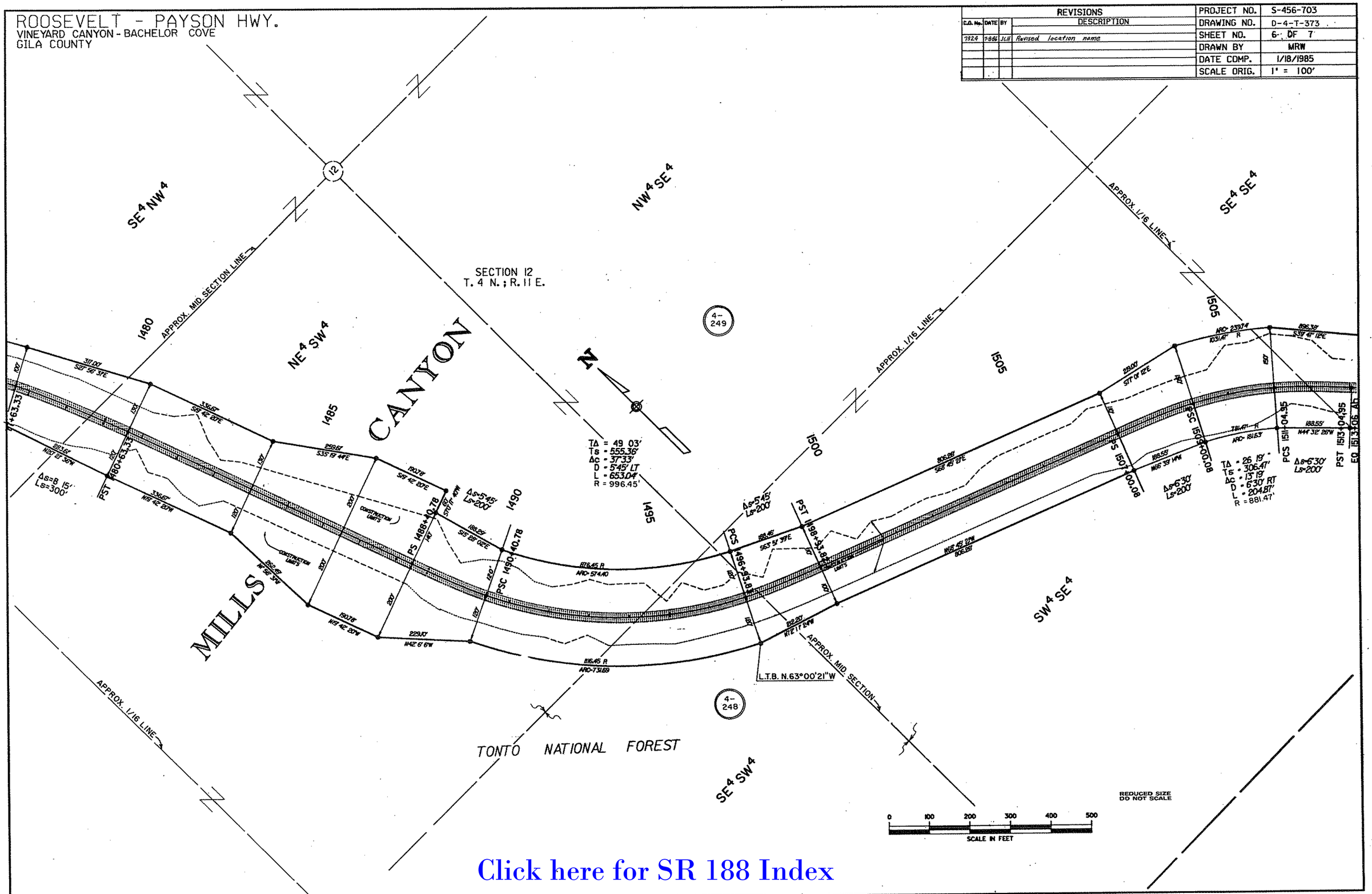

Click here for SR 188 Index

ROOSEVELT - PAYSON HWY.
VINEYARD CANYON - BACHELOR COVE
GILA COUNTY

REVISIONS				PROJECT NO.	S-456-703
C.O. No.	DATE	BY	DESCRIPTION	DRAWING NO.	D-4-T-373
7924	7-8-86	JGH	Revised location name	SHEET NO.	7 OF 7
				DRAWN BY	MRW
				DATE COMP.	1/18/1985
				SCALE ORIG.	1" = 100'

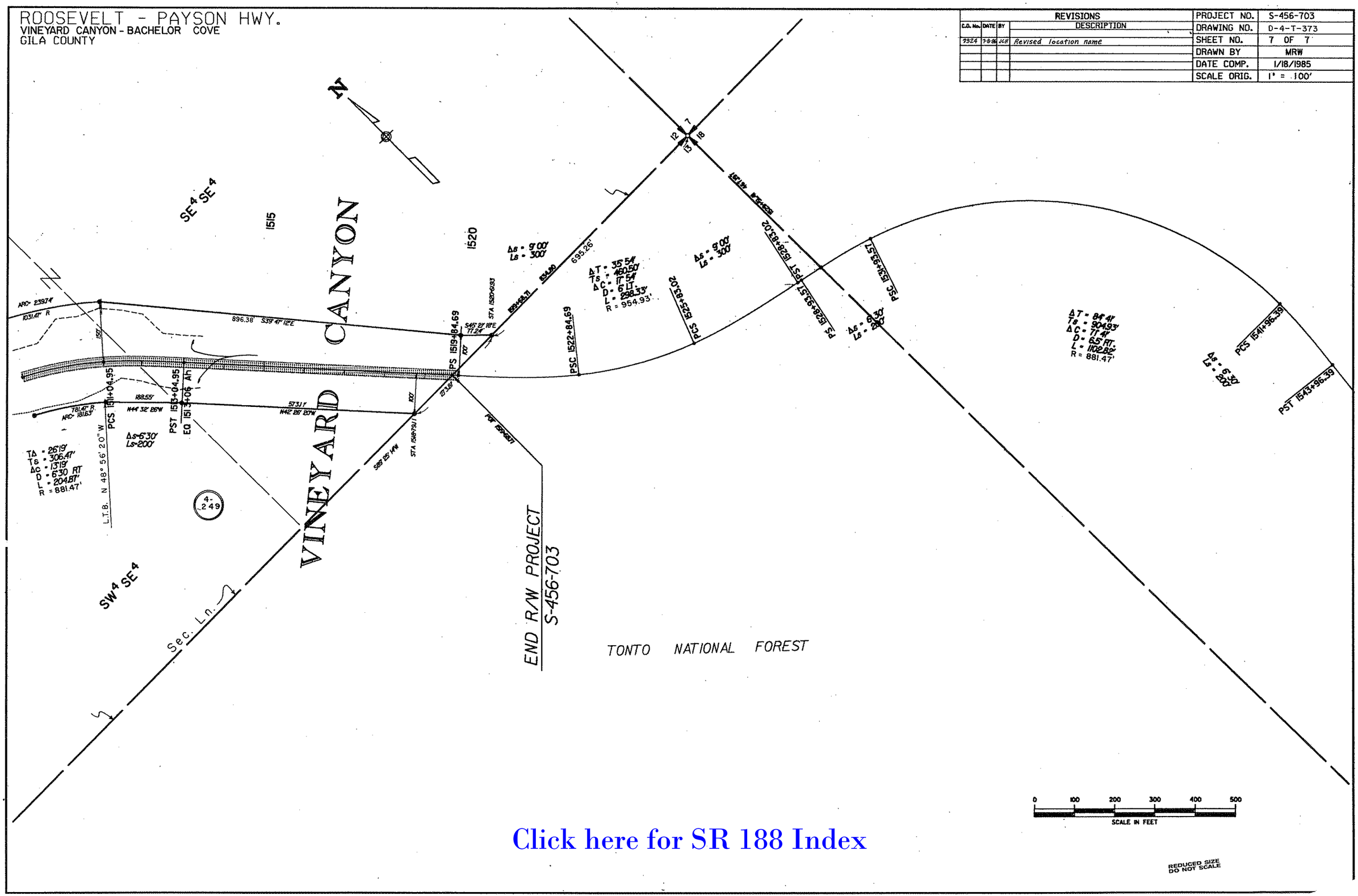

Click here for SR 188 Index