U.S. DEPARTMENT OF TRANSPORTATION
FEDERAL HIGHWAY ADMINISTRATION

RIGHT OF WAY PLAN OF THE ROOSEVELT - PAYSON HWY.
ROOSEVELT BRIDGE – VINEYARD CANYON
ARIZONA FOREST HIGHWAY 9-8(7)

S.R. 188
PROJECT NO. S - 456 - 702

GILA COUNTY DISTRICT 2
LENGTH OF PROJECT 2.045 MILES

REG.	STATE	PROJECT	SHEET NO.	TOTAL SHEETS
8	ARIZ.	FH 9-8(7)	1	7
Drawing No.		D-4-T-376		

INDEX TO SHEETS

SHEET NO.	DESCRIPTION
1	Title Sheet
2	Tabulation of Right-of-Way
3	Vicinity Map
4-7	Plan Sheets

Click here for SR 188 Index

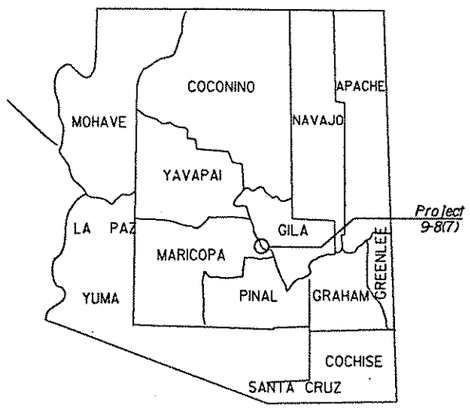

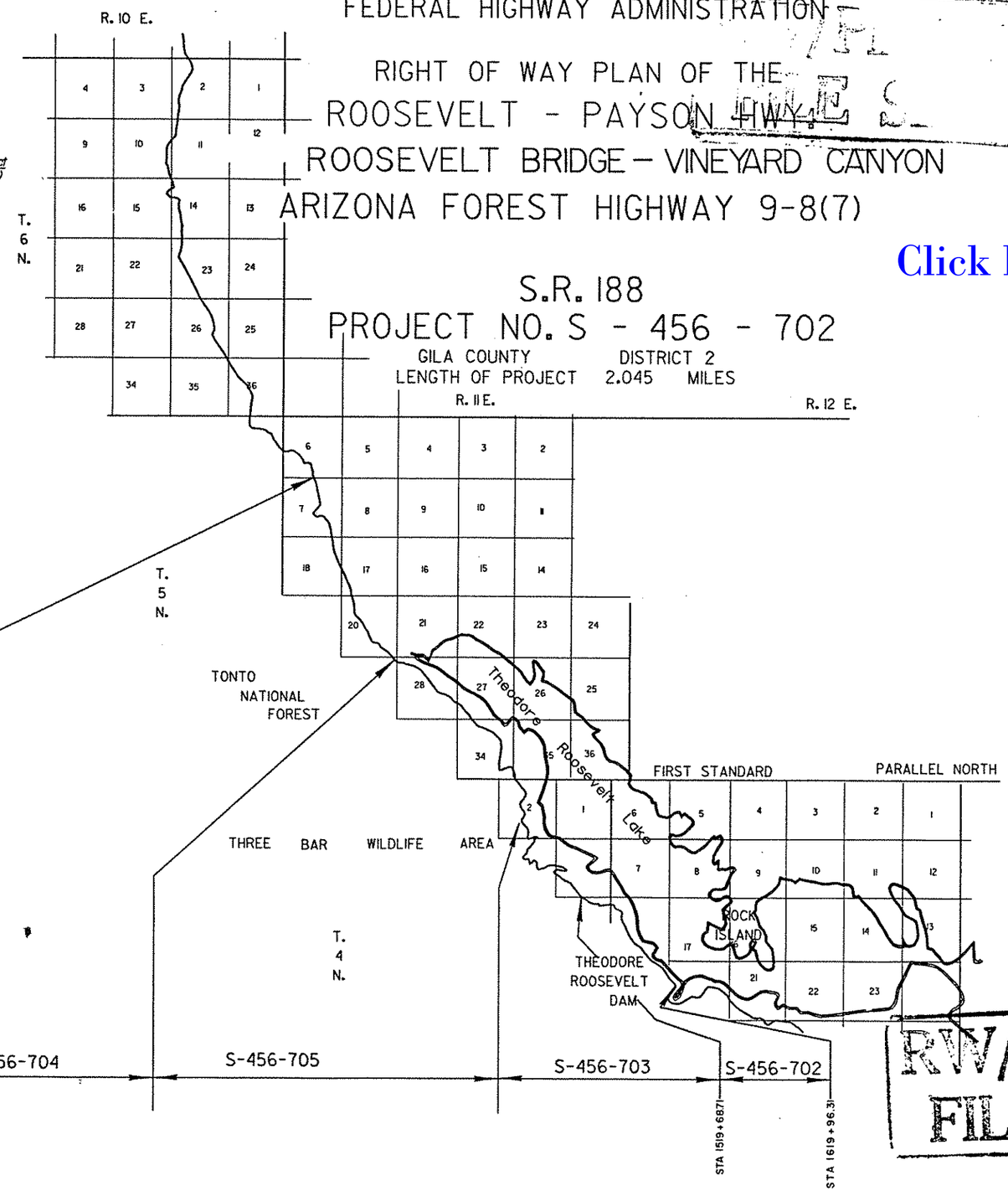

Approved in accordance with Roadway Plans

DEPUTY STATE ENGINEER — DATE

ARIZONA DEPARTMENT OF TRANSPORTATION BOARD
Approved for Right of Way Acquisition in accordance with Resolution Number _____ Date _____

State Engineer

CHIEF DEPUTY STATE ENGINEER — DATE 7/9/86

Public Hearing Requirements Certified _____

Environmental Clearance _____

PLANS PREPARED BY
U.S. DEPARTMENT OF TRANSPORTATION
FEDERAL HIGHWAY ADMINSTRATION
DENVER, COLORADO

APPROVED — DATE
DIVISION ENGINEER, CENTRAL DIRECT FEDERAL DIVISION

RW/PLANS FILE SET
RW/PLANS FILE SET
RW/PLANS FILE SET
RW/PLANS FILE SET

ROOSEVELT - PAYSON HWY.
ROOSEVELT BR. - VINEYARD CANYON
GILA COUNTY

Click here for SR 188 Index

REVISIONS					
C.O. No.	DATE	BY	DESCRIPTION	PROJECT NO.	S-456-702
				DRAWING NO.	D-4-T-376
				SHEET NO.	2 OF 7
				DRAWN BY	MRW
				DATE COMP.	MAY 19, 1986
				SCALE ORIG.	1" = 100'

OWNERSHIP RECORD										ACQUISITION RECORD				
PARCEL NUMBER	OWNER	DESCRIPTION	TOTAL AREA	AREA REQUIRED GROSS INCLUDING EXISTING R/W	AREA REQUIRED NET EXCLUDING EXISTING R/W	EASEMENT AREA	REMAINDER LEFT	REMAINDER RIGHT	SHEET NUMBER	BOARD APPROVAL	TYPE&DATE OF INSTRUMENT	RECORDED DATE	RECORDED BOOK	RECORDED PAGE
4-255	U.S.A.(TONTO NATIONAL FOREST)	PT. OF SEC.13,T.4N.,R11E.			4.792				4					
	U.S.A.(TONTO NATIONAL FOREST)	PT. OF SEC.18,T.4N.,R12E.			36.760				4,5,6					
	U.S.A.(TONTO NATIONAL FOREST)	PT. OF SEC.19,T.4N.,R12E.			13.411				6,7					

ROOSEVELT - PAYSON HWY.
ROOSEVELT BR. - VINEYARD CANYON
GILA COUNTY

REVISIONS					
C.O. No.	DATE	BY	DESCRIPTION	PROJECT NO.	S-456-702
				DRAWING NO.	D-4-T-376
				SHEET NO.	3 OF 7
				DRAWN BY	MRW
				DATE COMP.	MAY 20, 1986
				SCALE	1" = 400'

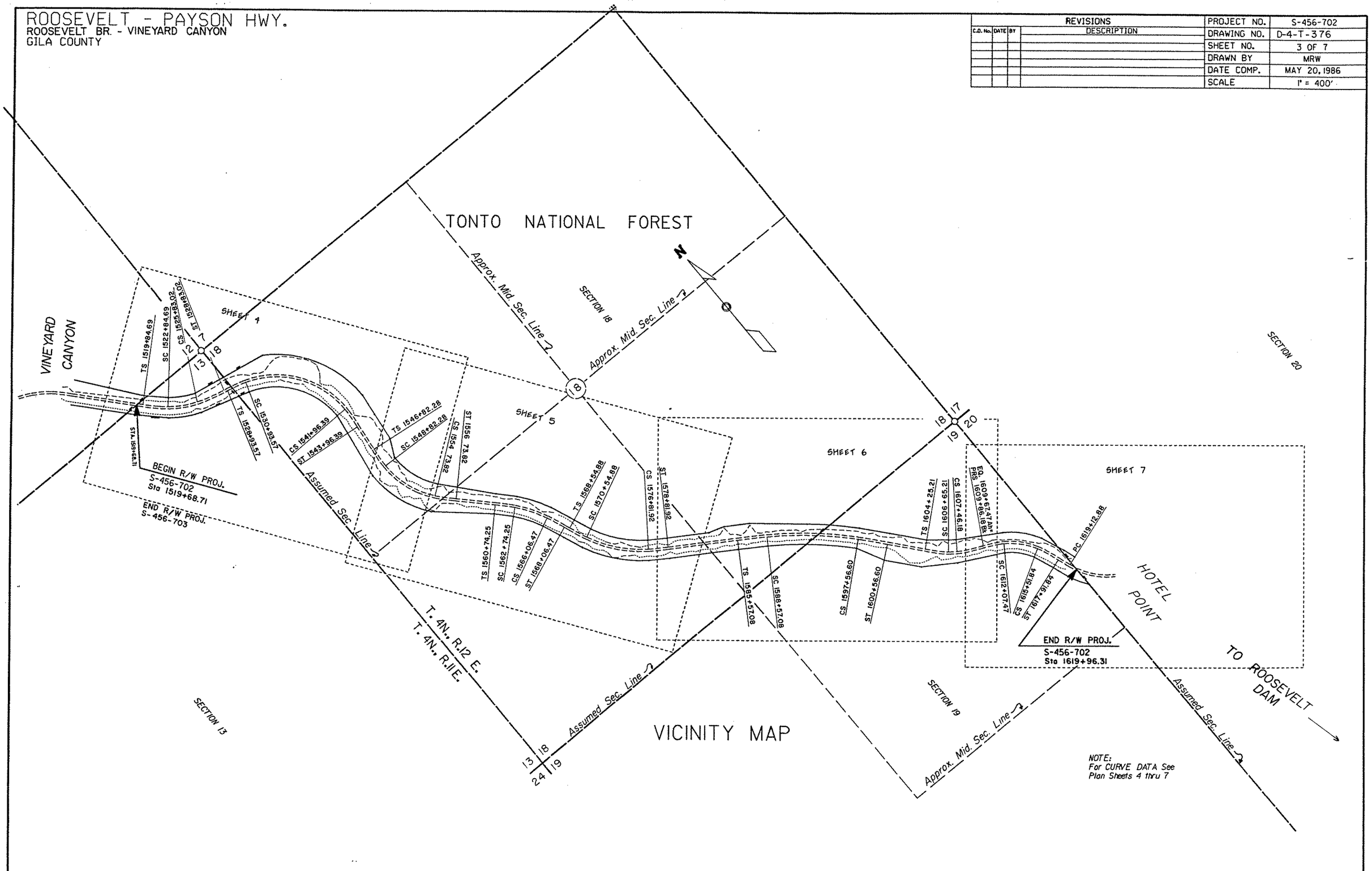

Click here for SR 188 Index

ROOSEVELT - PAYSON HWY.
ROOSEVELT BR. - VINEYARD CANYON
GILA COUNTY

REVISIONS			
C.O. No.	DATE	BY	DESCRIPTION

PROJECT NO.	S - 456 - 702
DRAWING NO.	D-4-T-376
SHEET NO.	4 OF 7
DRAWN BY	MRW
DATE COMP.	MAY 20, 1986
SCALE	1" = 100'

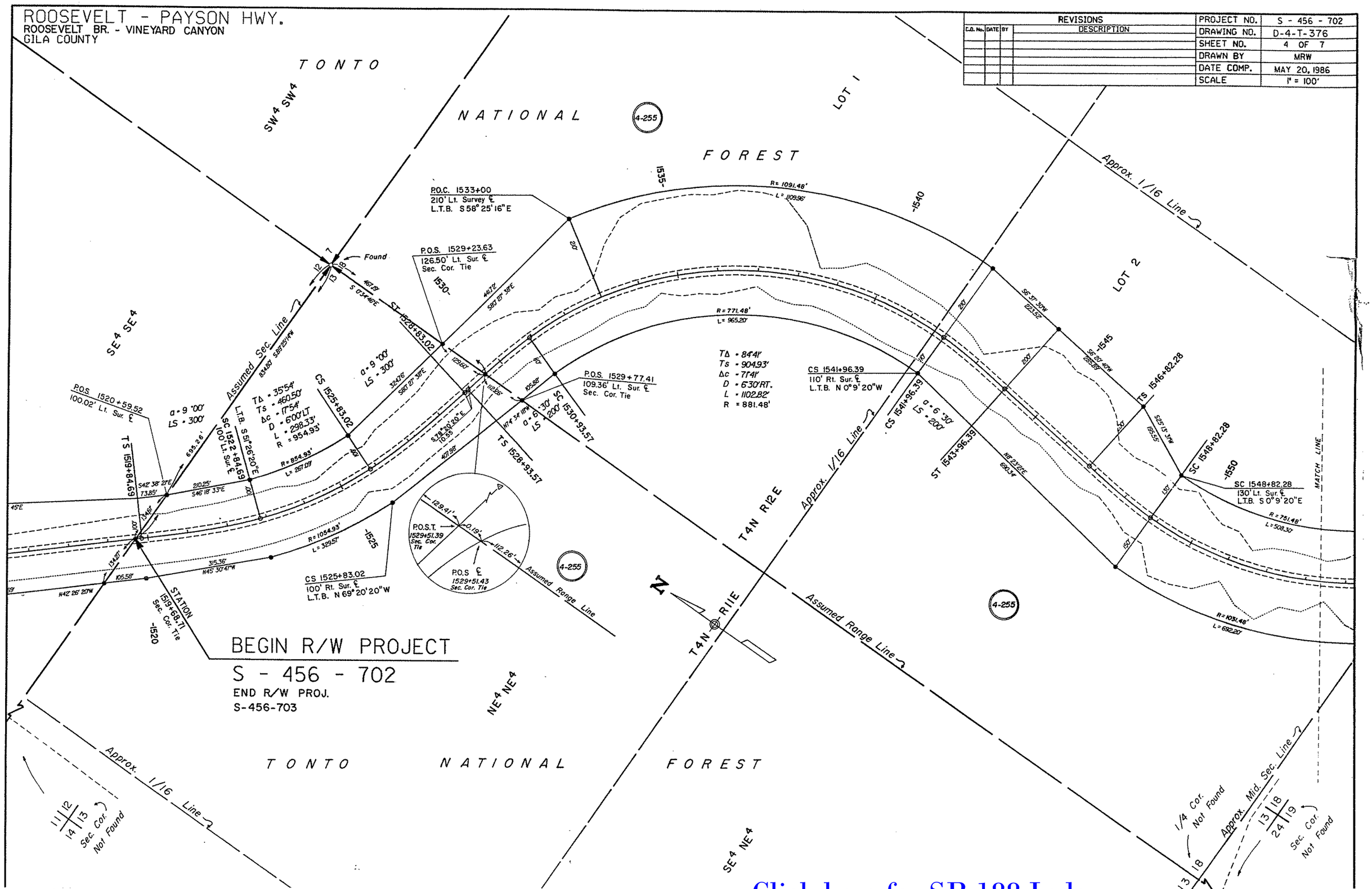

Click here for SR 188 Index

ROOSEVELT - PAYSON HWY.
ROOSEVELT BR. - VINEYARD CANYON
GILA COUNTY

Click here for SR 188 Index

REVISIONS			
C.O. No.	DATE	BY	DESCRIPTION

PROJECT NO.	S - 456 - 702
DRAWING NO.	D-4-T-376
SHEET NO.	5 OF 7
DRAWN BY	MRW
DATE COMP.	MAY 20, 1986
SCALE	1" = 100'

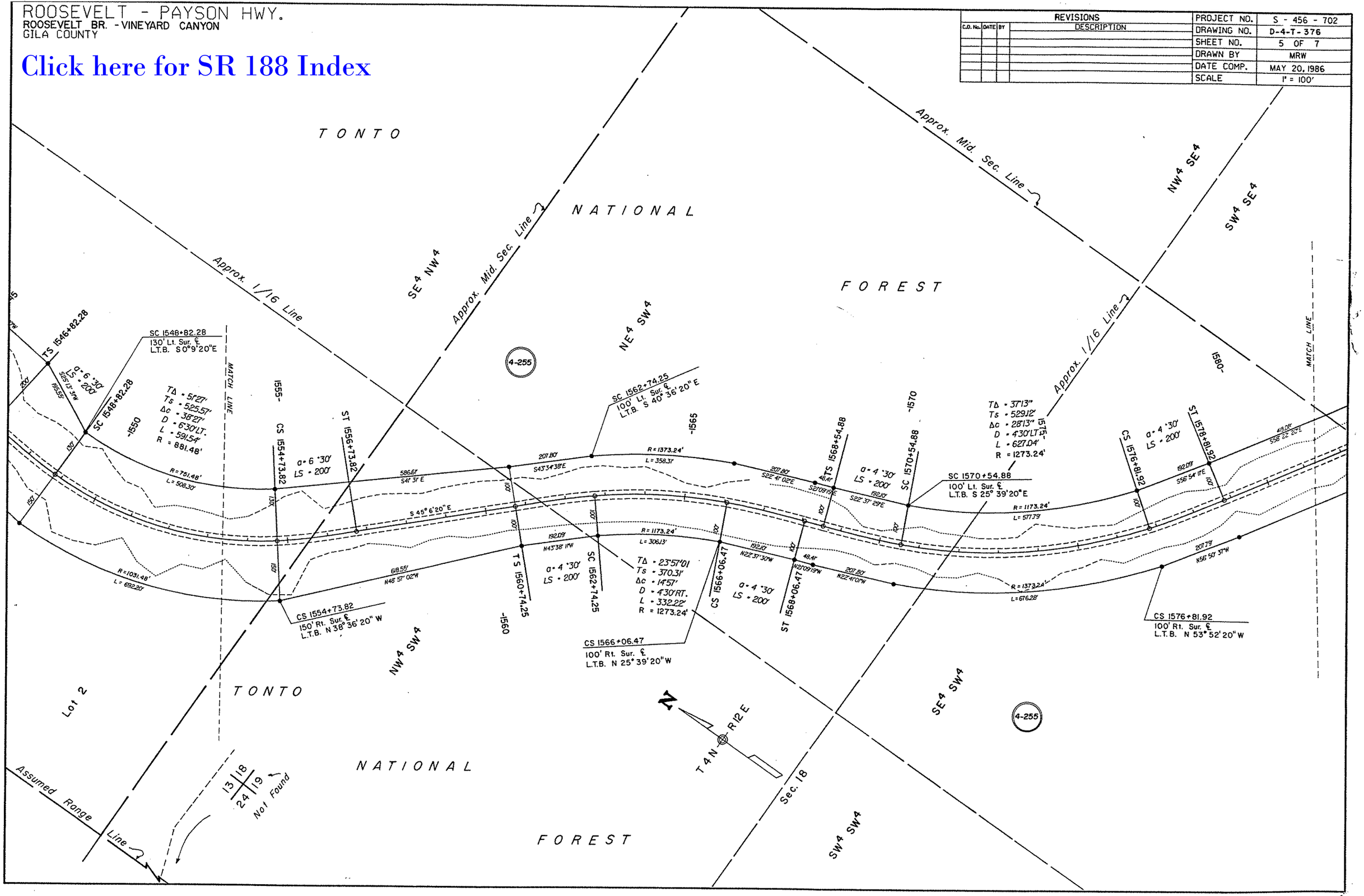

ROOSEVELT - PAYSON HWY.

ROOSEVELT BR. - VINYARD CANYON
GILA COUNTY

REVISIONS			
C.O. No.	DATE	BY	DESCRIPTION

PROJECT NO.	S - 456 - 702
DRAWING NO.	D-4-T-376
SHEET NO.	6 OF 7
DRAWN BY	MRW
DATE COMP.	MAY 20, 1986
SCALE	1" = 100'

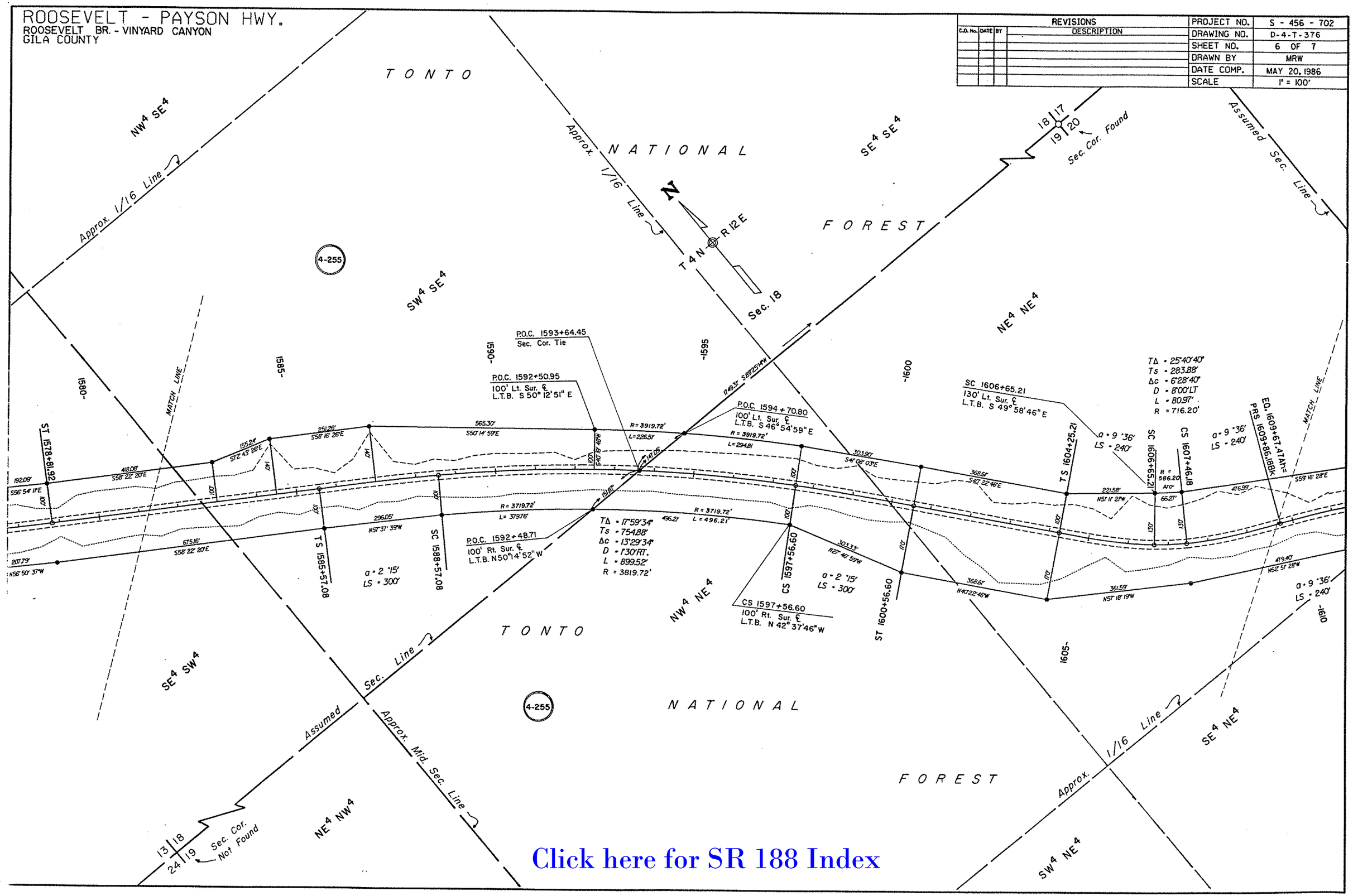

Click here for SR 188 Index

ROOSEVELT - PAYSON HWY.

ROOSEVELT BR. - VINYARD CANYON
GILA COUNTY

REVISIONS					
C.O. No.	DATE	BY	DESCRIPTION	PROJECT NO.	S - 456 - 702
				DRAWING NO.	D-4-T-376
				SHEET NO.	7 OF 7
				DRAWN BY	MRW
				DATE COMP.	MAY 20, 1986
				SCALE	1" = 100'

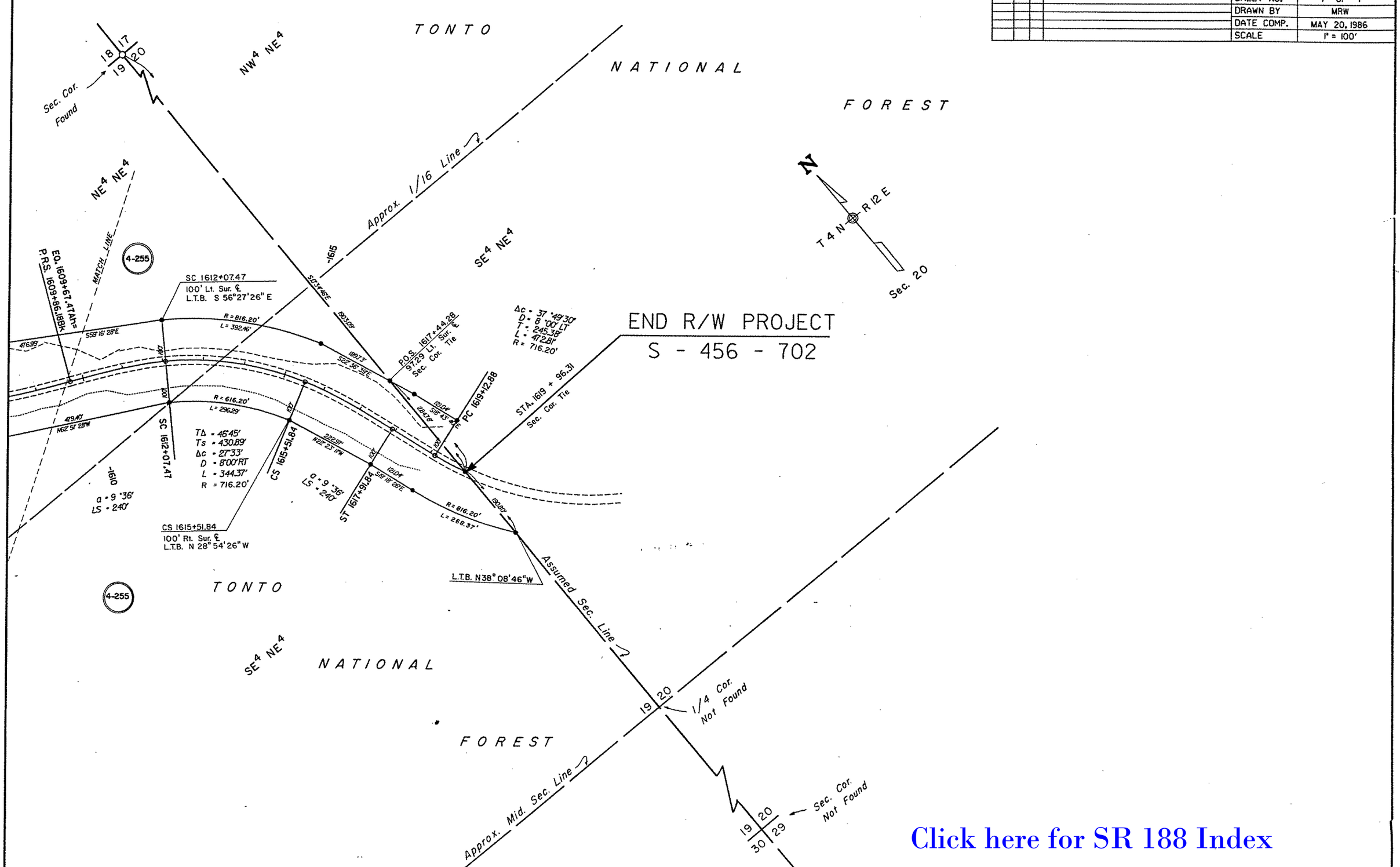

Click here for SR 188 Index