F.H.W.A. REGION	STATE	PROJECT NO.	SHEET NO.	TOTAL SHEETS	FINALIZED PLANS
9	ARIZ.	S-214-711	1	43	

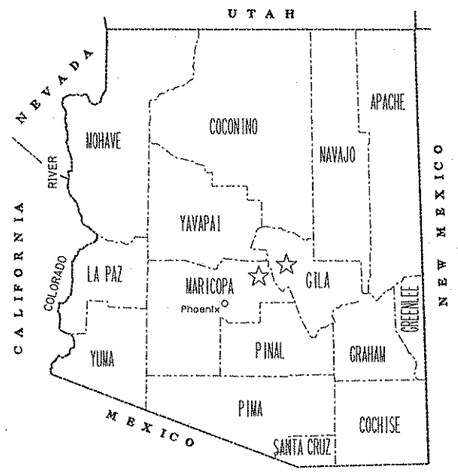

STATE OF ARIZONA
DEPARTMENT OF TRANSPORTATION
HIGHWAYS DIVISION

RIGHT OF WAY PLAN OF THE
APACHE JUNCTION - CLAYPOOL
MARICOPA COUNTY LINE-GLOBE
S-214-711
88 MA 201 H2849 06R

LENGTH OF PROJECT 68 MI.

DISTRICT 1 & 2

Click here for SR 188 Index

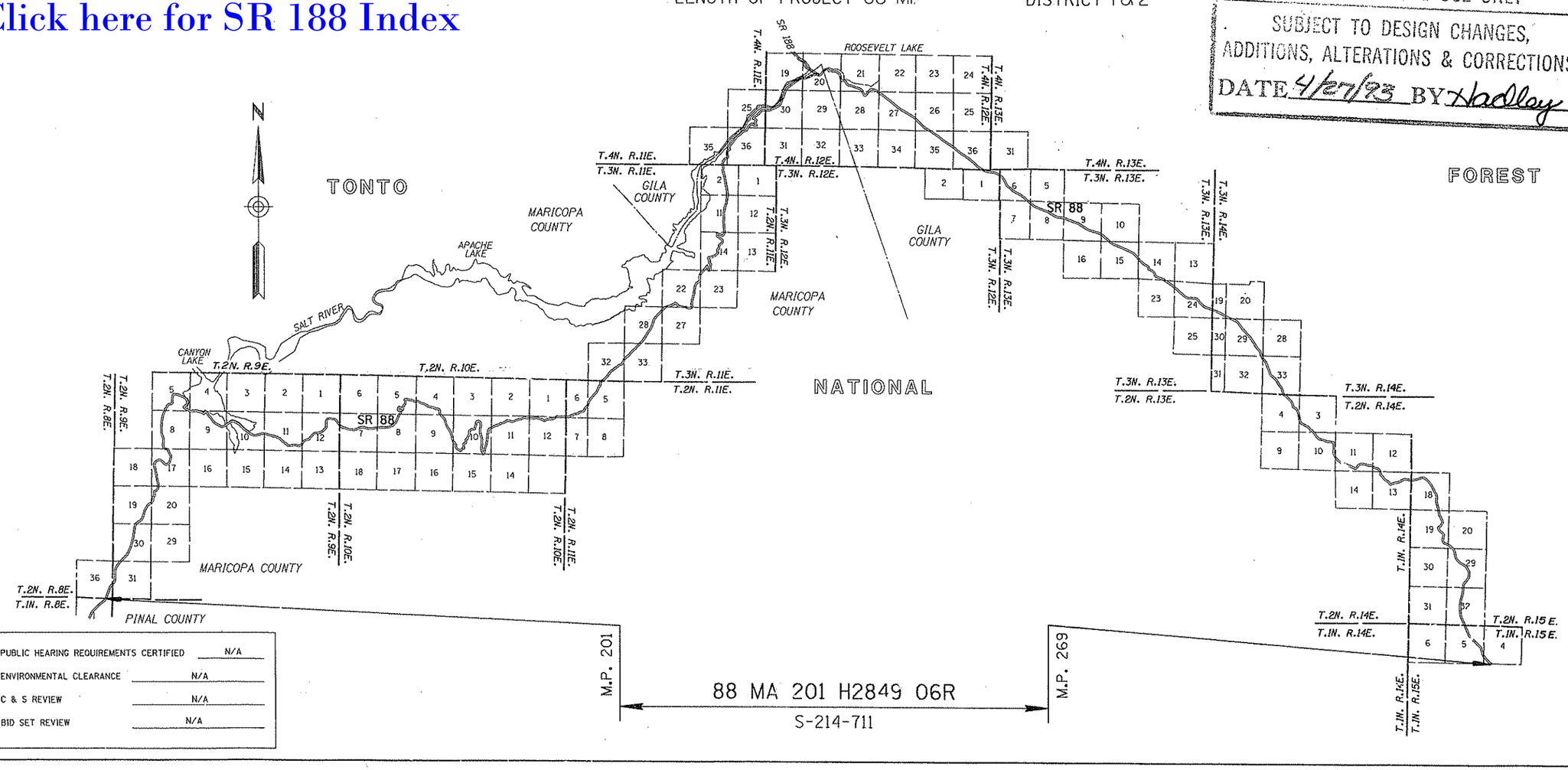

M.P. 201 — 88 MA 201 H2849 06R — S-214-711 — M.P. 269

PRELIMINARY PRINT
FOR ENGINEERING USE ONLY
SUBJECT TO DESIGN CHANGES, ADDITIONS, ALTERATIONS & CORRECTIONS
DATE 4/27/93 BY Hadley

PUBLIC HEARING REQUIREMENTS CERTIFIED	N/A
ENVIRONMENTAL CLEARANCE	N/A
C & S REVIEW	N/A
BID SET REVIEW	N/A

ARIZONA DEPARTMENT OF TRANSPORTATION BOARD
APPROVED FOR RIGHT OF WAY ACQUISITION IN ACCORDANCE WITH RESOLUTION 92-12-A-81 DATED 12-18-92
GARY K. ROBINSON STATE ENGINEER

APPROVED IN ACCORDANCE WITH ROADWAY PLANS
DATE

FOR CHIEF R/W AGENT
Peter M. Erno

U. S. DEPARTMENT OF TRANSPORTATION
FEDERAL HIGHWAY ADMINISTRATION

APPROVED DATE

DIVISION ADMINISTRATOR

DRAWING NO. D-7-T-867
SHEET NO. 1 OF 43

OWNERSHIP RECORD — ACQUISITION RECORD

PARCEL NUMBER	OWNER	DESCRIPTION	TOTAL AREA	AREA REQUIRED: GROSS INCLUDING EXISTING R/W	AREA REQUIRED: NET EXCLUDING EXISTING R/W	EASEMENT AREA	REMAINDER: LEFT	REMAINDER: RIGHT	SHEET NO.	CHIEF R/W AGENT APPROVAL	INSTRUMENT: TYPE	INSTRUMENT: DATE	RECORDED: DATE	RECORDED: DOCUMENT
7-7165	U.S.A. (TONTO NATIONAL FOREST) IN MARICOPA COUNTY	PT. SEC. 36 T.2N.,R.8E. PT. SEC. 4,5,8,9,10,11,12,17,19,20,30,31 T.2N.,R.9E. PT. SEC. 1,4,5,7,8,9,10,11,12 T.2N.,R.10E. PT. SEC. 5,6 T.2N.,R.11E. PT. SEC. 2,11,14,22,23,27,28,32,33 T.3N.,R.11E. PT. SEC. 25,35,36 T.4N.,R.11E. PT. SEC. 19,20,30 T.4N.,R.12E.			862.1 AC.				8-31					
4-379	U.S.A. (TONTO NATIONAL FOREST) IN GILA COUNTY	PT. SEC. 33, T.3N., R.14E. PT. SEC. 3,4,10,11,12,13 T.2N., R.14E. PT. SEC. 18,19,20,29 T.2N.,R.15E. PT. SEC. 5 T.1N., R.15E.			176.1 AC.				32-43					

Click here for SR 188 Index

REVISIONS			
C.O. NO.	DATE	BY	DESCRIPTION

DRAWING NO.	D-7-T-867
HARD COPY	
DRAWN/DATE	M.A. 4/91
CHECKED/DATE	M.A. 4/91
	RITOCH-POWELL
ROUTE	S.R. 88
LOCATION	MARICOPA COUNTY LINE - GLOBE

ARIZONA DEPARTMENT OF TRANSPORTATION
HIGHWAYS DIVISION
RIGHT OF WAY PLANS SERVICES
HIGHWAY: APACHE JUNCTION - CLAYPOOL
PROJECT NO. S-214-711

JOHN M. RITOCH — REGISTERED LAND SURVEYOR — ARIZONA, U.S.A.

SHEET 2 OF 43

TRACS NO. 88 MA 201 H2849 06R

____ OF ____

****DGN*SPECIFICATION***** VIEW NAME:
*** STIME*****

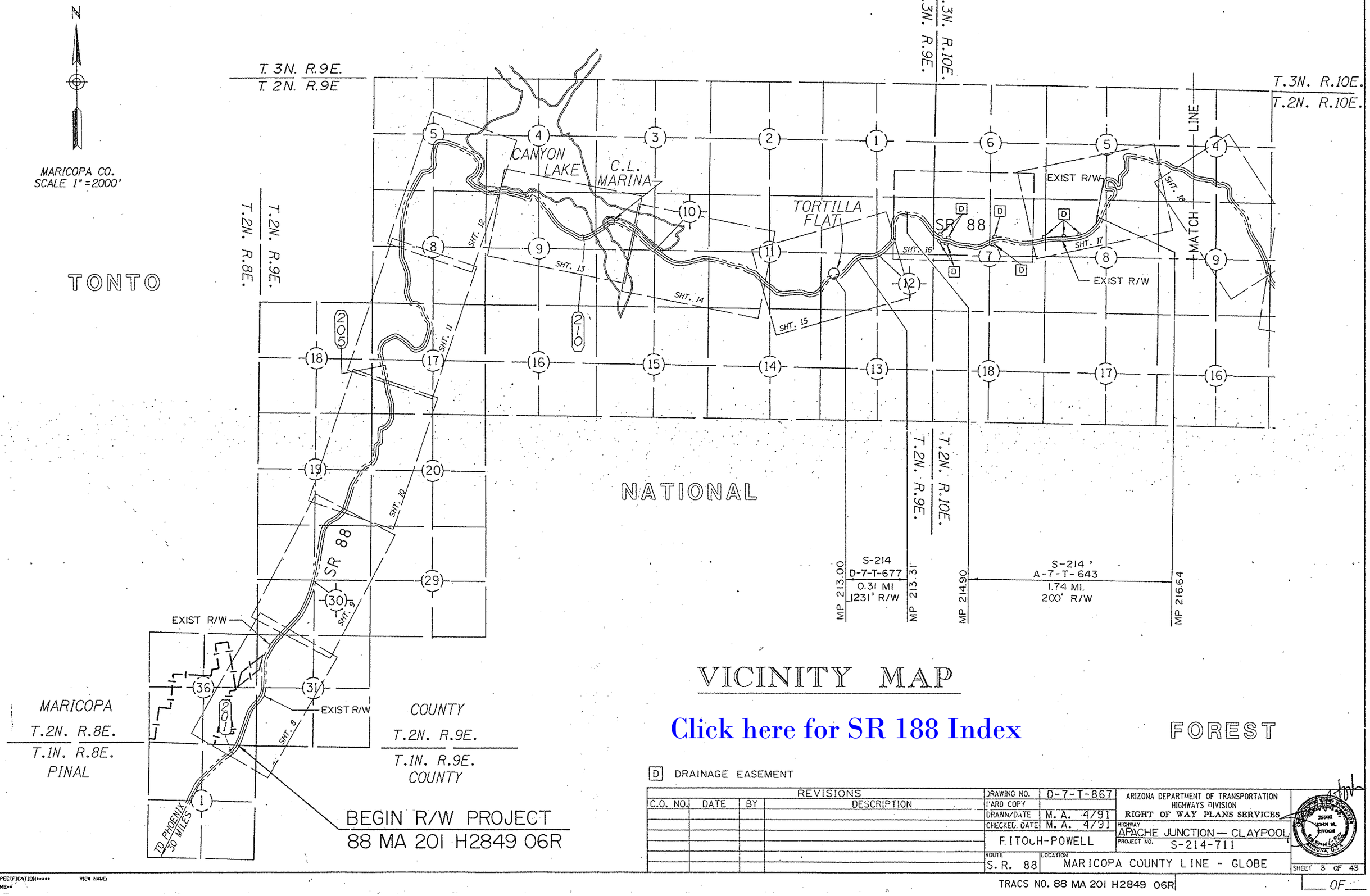

VICINITY MAP

Click here for SR 188 Index

D DRAINAGE EASEMENT

REVISIONS				DRAWING NO.	D-7-T-867	ARIZONA DEPARTMENT OF TRANSPORTATION HIGHWAYS DIVISION RIGHT OF WAY PLANS SERVICES
C.O. NO.	DATE	BY	DESCRIPTION	YARD COPY		
				DRAWN/DATE	M. A. 4/91	
				CHECKED, DATE	M. A. 4/91	HIGHWAY APACHE JUNCTION — CLAYPOOL
				F. ITOH-POWELL		PROJECT NO. S-214-711
				ROUTE S. R. 88	LOCATION MARICOPA COUNTY LINE - GLOBE	SHEET 3 OF 43

TRACS NO. 88 MA 201 H2849 06R

___ OF ___

*****DGN=SPECIFICATION*****
*****SYSTIME=**
VIEW NAME=

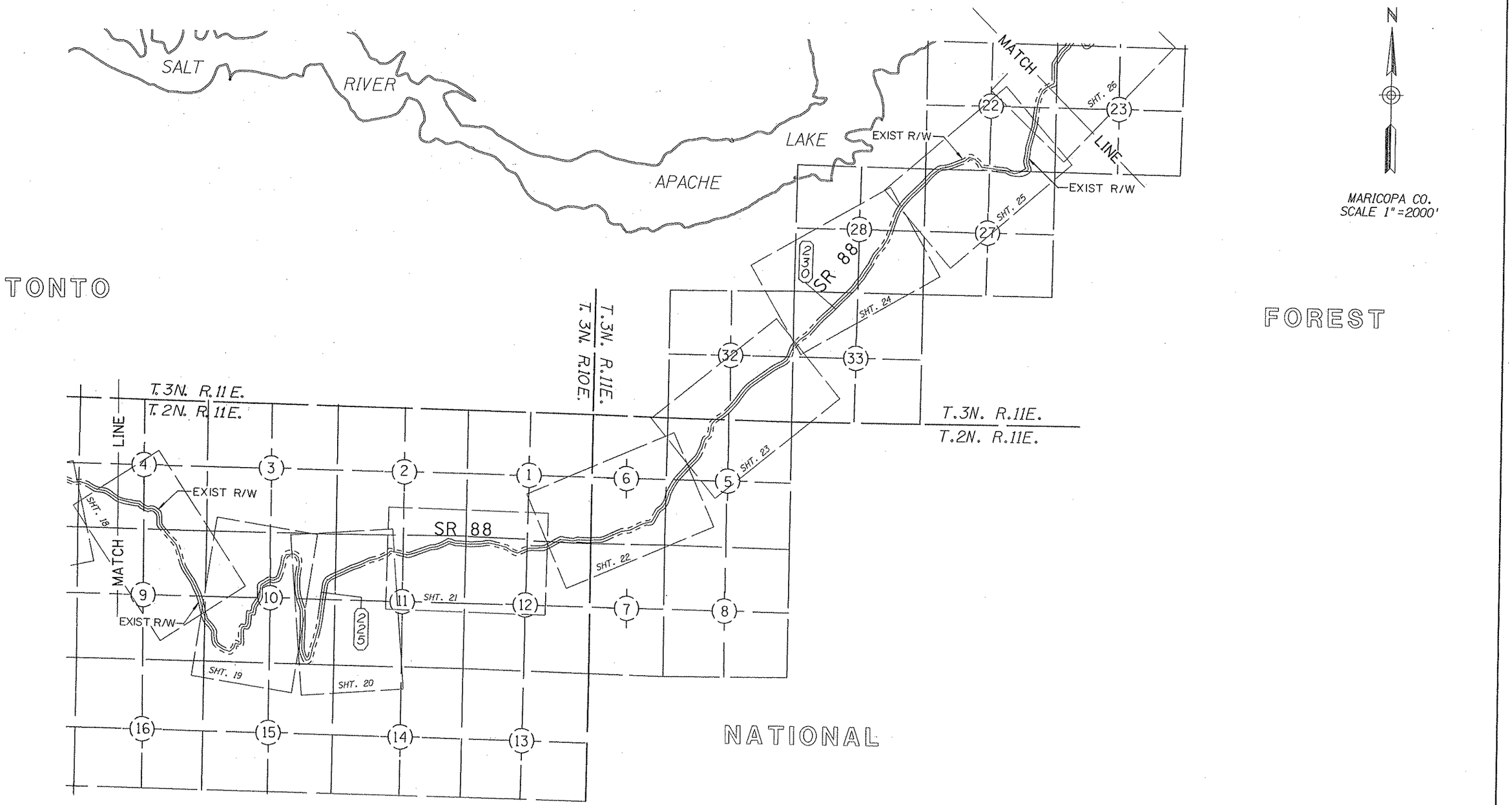

VICINITY MAP

Click here for SR 188 Index

REVISIONS			
C.O. NO.	DATE	BY	DESCRIPTION

DRAWING NO.	D-7-T-867
HARD COPY	
DRAWN/DATE	M.A. 4/91
CHECKED/DATE	M.A. 4/91

ARIZONA DEPARTMENT OF TRANSPORTATION
HIGHWAYS DIVISION
RIGHT OF WAY PLANS SERVICES

RITOCH - POWELL

HIGHWAY: APACHE JUNCTION-CLAYPOOL
PROJECT NO.: S-214-711
ROUTE: S.R. 88
LOCATION: MARICOPA COUNTY LINE - GLOBE

SHEET 4 OF 43

TRACS NO. 88 MA 201 H2849 06R

*****DGN=SPECIFICATION*****
*****SYSTIME*****
VIEW NAME:

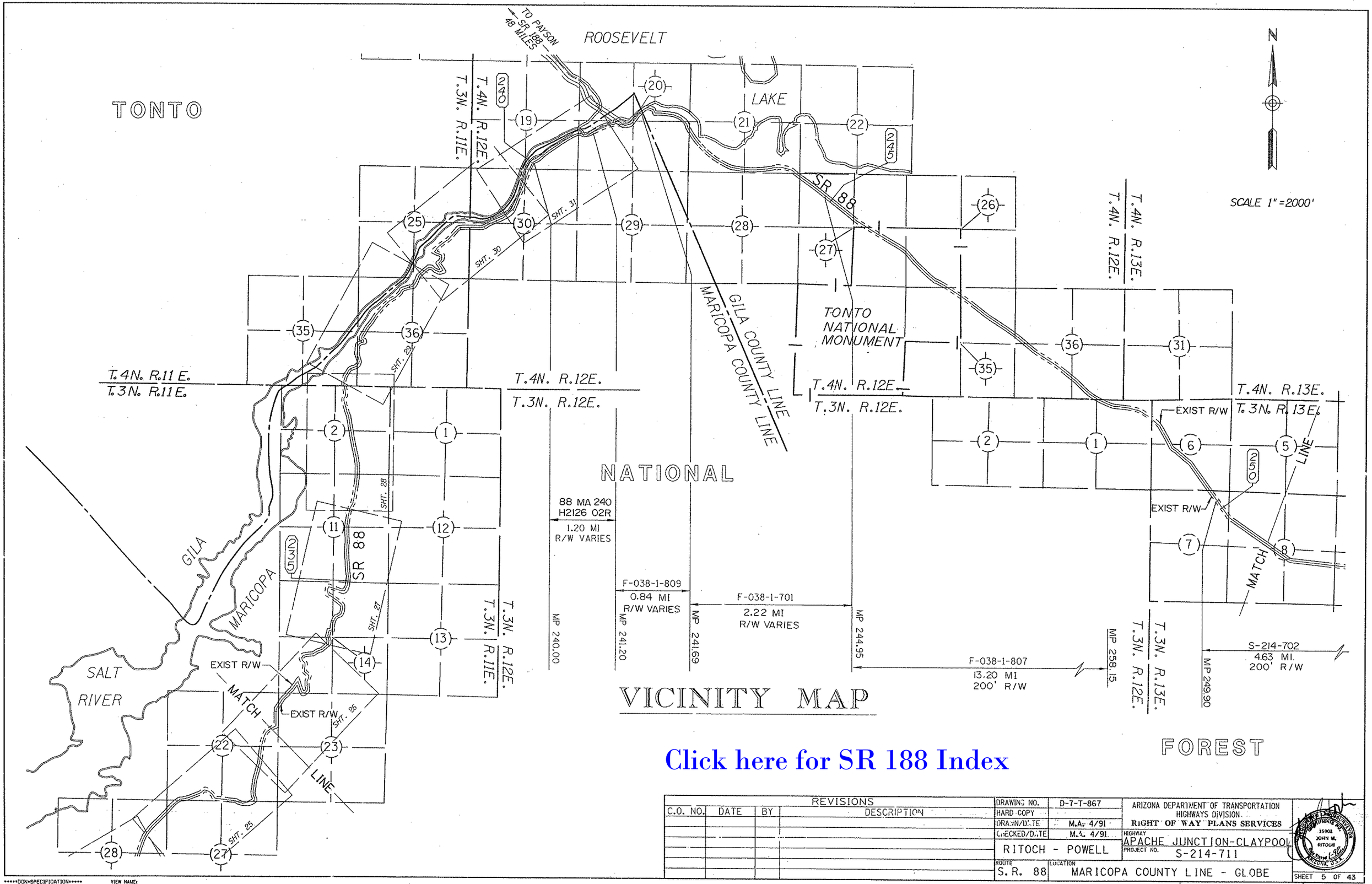

VICINITY MAP

Click here for SR 188 Index

REVISIONS			
C.O. NO.	DATE	BY	DESCRIPTION

DRAWING NO.	D-7-T-867
HARD COPY	
DRAWN/DATE	M.A. 4/91
CHECKED/DATE	M.A. 4/91
RITOCH - POWELL	
ROUTE	S.R. 88
LOCATION	MARICOPA COUNTY LINE - GLOBE

ARIZONA DEPARTMENT OF TRANSPORTATION
HIGHWAYS DIVISION
RIGHT OF WAY PLANS SERVICES

HIGHWAY: APACHE JUNCTION-CLAYPOOL
PROJECT NO. S-214-711

15908 JOHN M. RITOCH REGISTERED LAND SURVEYOR ARIZONA U.S.A.

SHEET 5 OF 43

TRACS NO. 88 MA 201 H2849 06R

OF

•••••DGN•SPECIFICATION••••• VIEW NAME:
•••••SYSTIME•••••

VICINITY MAP

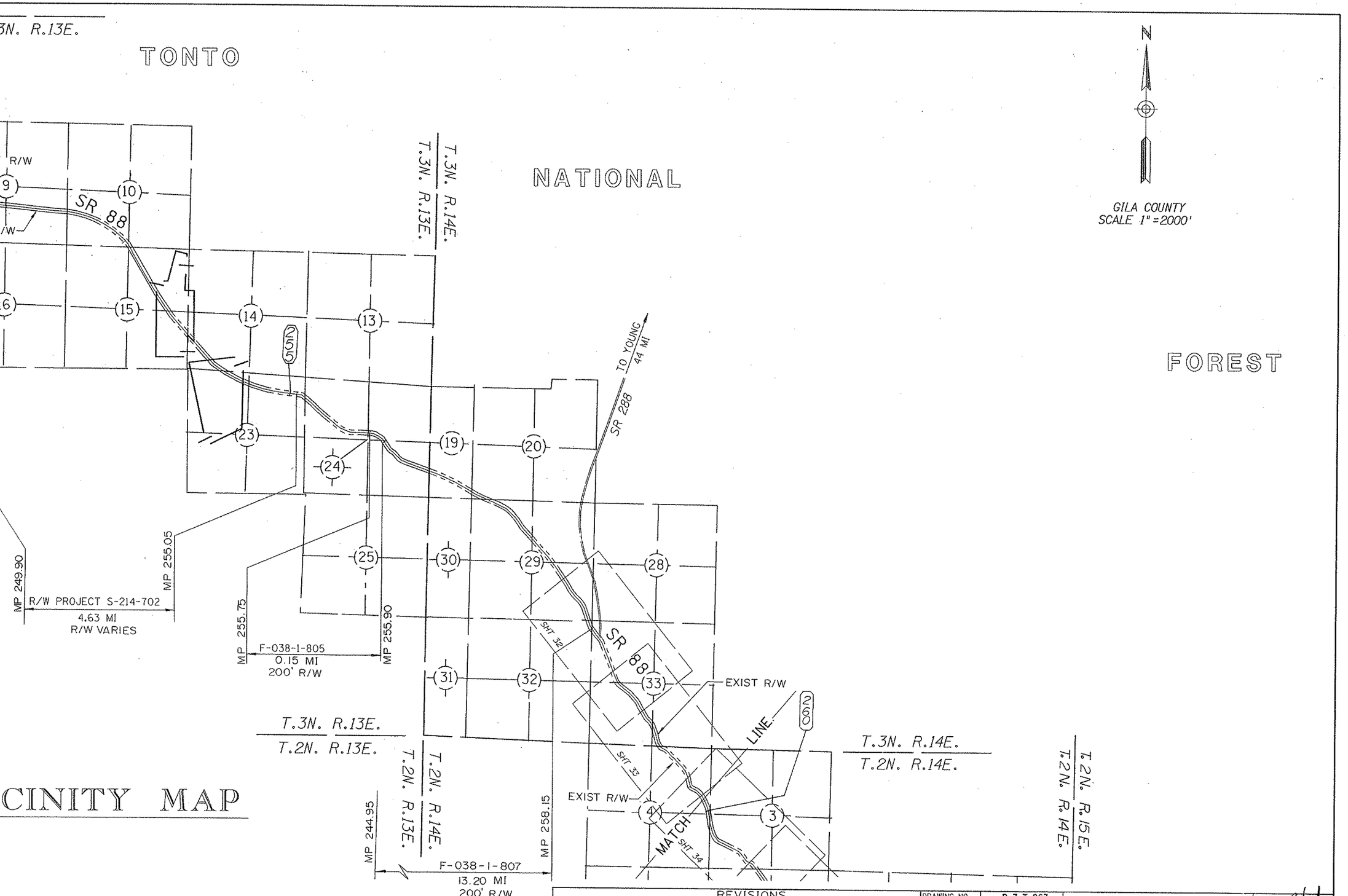

Click here for SR 188 Index

REVISIONS			
C.O. NO.	DATE	BY	DESCRIPTION

DRAWING NO.	D-7-T-867
HARD COPY	
DRAWN/DATE	M. A. 4/91
CHECKED/DATE	M... 4/91

ARIZONA DEPARTMENT OF TRANSPORTATION
HIGHWAYS DIVISION
RIGHT OF WAY PLANS SERVICES

HIGHWAY: APACHE JUNCTION-CLAYPOOL
PROJECT NO.: S-214-711
ROUTE: S.R. 88
LOCATION: MARICOPA COUNTY LINE - GLOBE

RITOCH - POWELL

15901 JOHN M. RITOCH — ARIZONA, U.S.A.

SHEET 6 OF 43

TRACS NO. 88 MA 201 H2849 06R

OF

*****DGN=SPECIFICATION*****
*****SYSTIME*****
VIEW NAME:

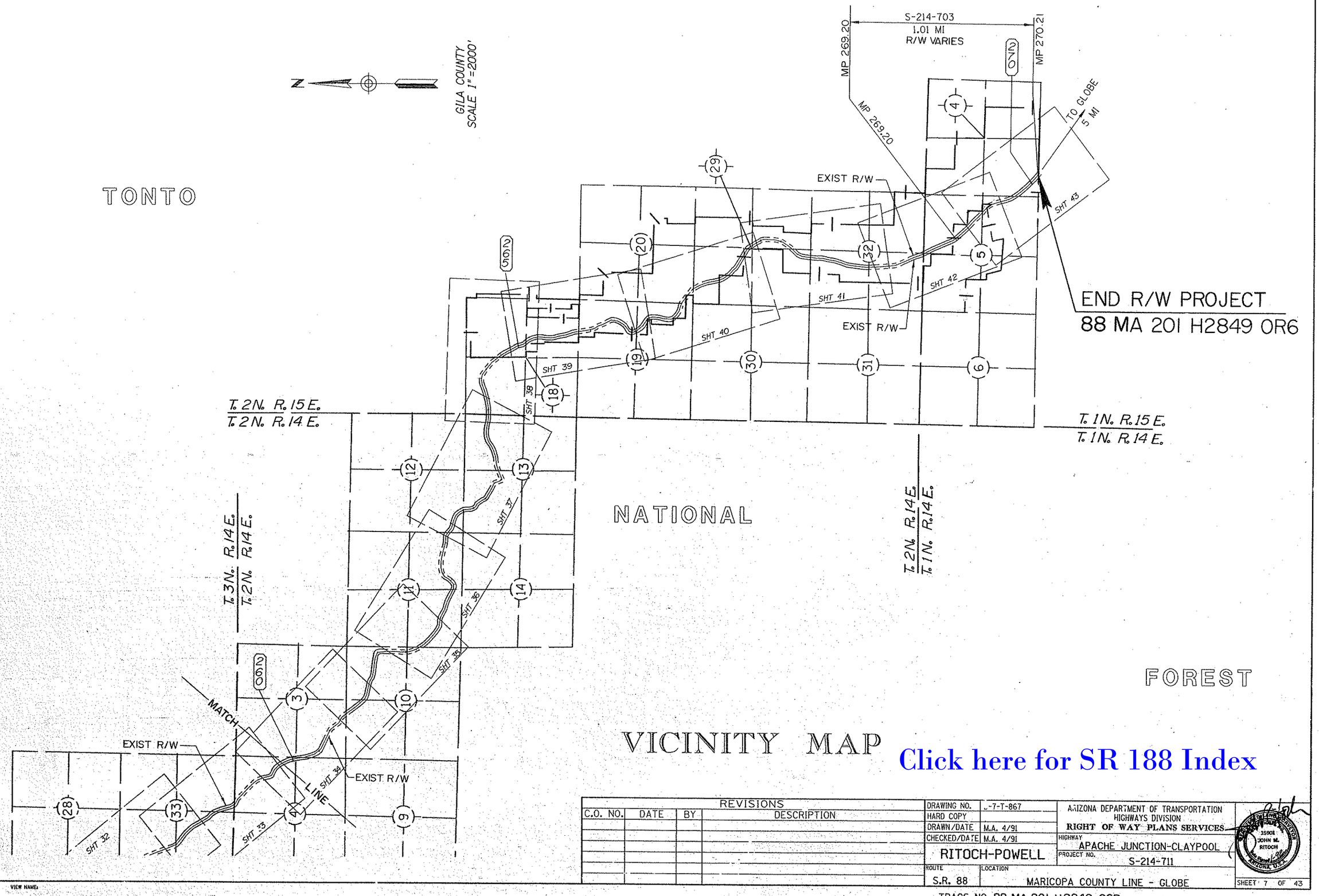

VICINITY MAP

Click here for SR 188 Index

REVISIONS			
C.O. NO.	DATE	BY	DESCRIPTION

DRAWING NO.	0-7-T-867
HARD COPY	
DRAWN/DATE	M.A. 4/91
CHECKED/DATE	M.A. 4/91
RITOCH-POWELL	
ROUTE	S.R. 88
LOCATION	MARICOPA COUNTY LINE - GLOBE

ARIZONA DEPARTMENT OF TRANSPORTATION
HIGHWAYS DIVISION
RIGHT OF WAY PLANS SERVICES
HIGHWAY: APACHE JUNCTION-CLAYPOOL
PROJECT NO. S-214-711

15901 JOHN M. RITOCH REGISTERED LAND SURVEYOR ARIZONA, U.S.A.

SHEET 7 OF 43

TRACS NO. 88 MA 201 H2849 06R

cccccDGNoSPECIFICATIONccccc VIEW NAME=
cccccSYSTIMEccccc

PFF: JOB NO. 2760 FLIGHT 2 EXP. 9 DATE 4-1989



Click here for SR 188 Index

REVISIONS			
C.O. NO.	DATE	BY	DESCRIPTION

DRAWING NO.	D-7-T-867	ARIZONA DEPARTMENT OF TRANSPORTATION HIGHWAYS DIVISION RIGHT OF WAY PLANS SERVICES	
HARD COPY			
DRAWN/DATE	D.T. 1-92		
CHECKED/DATE	M.A. 1-92	HIGHWAY	APACHE JUNCTION - CLAYPOOL
RITOCH - POWELL		PROJECT NO.	S-214-711
ROUTE	LOCATION		
SR 88	MARICOPA COUNTY LINE — GLOBE		

SHEET 8 OF 43

88 MA 201 H2849 06R

OF

REF. JOB NO. 2760 FLIGHT 2 EXP. 7 DATE 4-19-89



Click here for SR 188 Index

REVISIONS			
C.O. NO.	DATE	BY	DESCRIPTION

DRAWING NO.	D-7-T-867	ARIZONA DEPARTMENT OF TRANSPORTATION HIGHWAYS DIVISION RIGHT OF WAY PLANS SERVICES	
HARD COPY			
DRAWN/DATE	D.T. 1-92		
CHECKED/DATE	M.A. 1-92	HIGHWAY	APACHE JUNCTION - CLAYPOOL
RITOCH - POWELL		PROJECT NO.	S-214-711
ROUTE	LOCATION		
SR 88	MARICOPA COUNTY LINE — GLOBE		

SHEET 9 OF 43

OF

REF: JOB NO. 2760 FLIGHT 2 EXP. 5 DATE 4-19-89



Click here for SR 188 Index

REVISIONS			
DATE	APPROVED	DESCRIPTION	

DRAWING NO.	D-7-T-867	ARIZONA DEPARTMENT OF TRANSPORTATION HIGHWAYS DIVISION RIGHT OF WAY PLANS SERVICES	
HARC COPY			
DRAWN/DATE	D.T. 1-92		
CHECKED/DATE	M.A. 1-92	HIGHWAY	APACHE JUNCTION – GLOBE
RITOCH – POWELL		PROJECT NO.	S-214-711
ROUTE	LOCATION		
SR 88	MARICOPA COUNTY LINE — GLOBE		SHEET 10 OF 43

88 MA 201 H2849 06R

REF: JOB NO. 2760 FLIGHT 2 EXP. 4 DATE 4-19-89

Click here for SR 188 Index

REVISIONS			
C.O. NO.	DATE	BY	DESCRIPTION

DRAWING NO.	D-7-T-867	ARIZONA DEPARTMENT OF TRANSPORTATION
HARC COPY		HIGHWAYS DIVISION
DRAWN/DATE	D.T. 1-92	RIGHT OF WAY PLANS SERVICES
CHECKED/DATE	M.A. 1-92	HIGHWAY: APACHE JUNCTION - CLAYPOOL
RITOCH - POWELL		PROJECT NO. S-214-711
ROUTE: SR 88	LOCATION: MARICOPA COUNTY LINE - GLOBE	SHEET 11 OF 43

88 MA 201 H2849 06R



REF: JOB NO. 2760 FLIGHT 2 EXP. 2 DATE 4-19-89

Click here for SR 188 Index

DRAWING NO.	D-7-T-867	ARIZONA DEPARTMENT OF TRANSPORTATION HIGHWAYS DIVISION RIGHT OF WAY PLANS SERVICES	
HARD COPY			
DRAWN/DATE	D.T. 1-92		
CHECKED/DATE	M.A. 1-92	HIGHWAY APACHE JUNCTION – CLAYPOOL	
RITOCH – POWELL		PROJECT NO. S-214-711	
ROUTE SR 88	LOCATION MARICOPA COUNTY LINE – GLOBE		SHEET 12 OF 43

88 MA 201 H2849 06R

OF



REF: JOB NO. 2760 FLIGHT 1 EXP. 10 DATE 4-19-89

Click here for SR 188 Index

REVISIONS			
C.O. NO.	DATE	BY	DESCRIPTION

DRAWING NO.	D-7-T-867
HARD COPY	
DRAWN/DATE	D.T.
CHECKED/DATE	M.A.
RITOCH - POWELL	
ROUTE	SR 88
LOCATION	MARICOPA COUNTY LINE - GLOBE

ARIZONA DEPARTMENT OF TRANSPORTATION
HIGHWAYS DIVISION
RIGHT OF WAY PLANS SERVICES

HIGHWAY: APACHE JUNCTION - CLAYPOOL
PROJECT NO. S-214-711

SHEET 13 OF 43

88 MA 201 H2849 06R

OF

REF. JOB NO. 2760 FLIGHT 1 EXP. 8 DATE 4-19-89



Click here for SR 188 Index

DRAWING NO.	D-7-T-867	ARIZONA DEPARTMENT OF TRANSPORTATION HIGHWAYS DIVISION RIGHT OF WAY PLANS SERVICES	
HARC COPY			
DRAWN/DATE	D.T. 1-92		
CHECKED/DATE	M.A. 1-92	HIGHWAY	APACHE JUNCTION - CLAYPOOL
RITOCH - POWELL		PROJECT NO.	S-214-711
ROUTE	LOCATION		
SR 88	MARICOPA COUNTY LINE - GLOBE		SHEET 14 OF 43

88 MA 201 H2849 06R

OF



Click here for SR 188 Index

DRAWING NO.	D-7-T-867	ARIZONA DEPARTMENT OF TRANSPORTATION HIGHWAYS DIVISION RIGHT OF WAY PLANS SERVICES	
HARD COPY			
DRAWN/DATE	D.T. 1-92		
CHECKED/DATE	M.A. 1-92	HIGHWAY APACHE JUNCTION - CLAYPOOL	
RITOCH - POWELL		PROJECT NO. S-214-711	
ROUTE SR 88	LOCATION MARICOPA COUNTY LINE — GLOBE		SHEET 15 OF 43

88 MA 201 H2849 06R

OF



REF: JOB NO. 2760 FLIGHT 1 EXP. 4 DATE 4-19-89

Click here for SR 188 Index

REVISIONS			
C.O. NO.	DATE	BY	DESCRIPTION

DRAWING NO.	D-7-T-867	
HARD COPY		
DRAWN/DATE	D.T.	1-92
CHECKED/DATE	M.A.	1-92

ARIZONA DEPARTMENT OF TRANSPORTATION
HIGHWAYS DIVISION
RIGHT OF WAY PLANS SERVICES

HIGHWAY: APACHE JUNCTION – CLAYPOOL

PROJECT NO. S-214-711

RITOCH – POWELL

ROUTE: SR 88

LOCATION: MARICOPA COUNTY LINE – GLOBE

SHEET 16 OF 43

88 MA 201 H2849 06R

OF

Click here for SR 188 Index

REVISIONS			
C.O. NO.	DATE	BY	

DRAWING NO.	D-7-T-867	ARIZONA DEPARTMENT OF TRANSPORTATION HIGHWAYS DIVISION RIGHT OF WAY PLANS SERVICES	
HARC COPY			
DRAWN/DATE	D.T. 1-92		
CHECKED/DATE	M.A. 1-92	HIGHWAY APACHE JUNCTION-CLAYPOOL	
RITOCH- POWELL		PROJECT NO. S-214-711	
ROUTE SR 88	LOCATION MARICOPA COUNTY LINE — GLOBE		SHEET 17 OF 43

88 MA 201 H2849 06R

OF

SHEETS NO. 2160 FLIGHT 1 EXP. 3 DATE 4-19-89



Click here for SR 188 Index

DRAWING NO.	D-7-T-867	ARIZONA DEPARTMENT OF TRANSPORTATION HIGHWAYS DIVISION RIGHT OF WAY PLANS SERVICES	
HARD COPY			
DRAWN/DATE	D.T. 1-92		
CHECKED/DATE	M.A. 1-92	HIGHWAY APACHE JUNCTION - CLAYPOOL	
RITOCH - POWELL		PROJECT NO. S-214-711	
ROUTE SR 88	LOCATION MARICOPA COUNTY LINE - GLOBE		SHEET 18 OF 43

88 MA 201 H2849 06R

OF

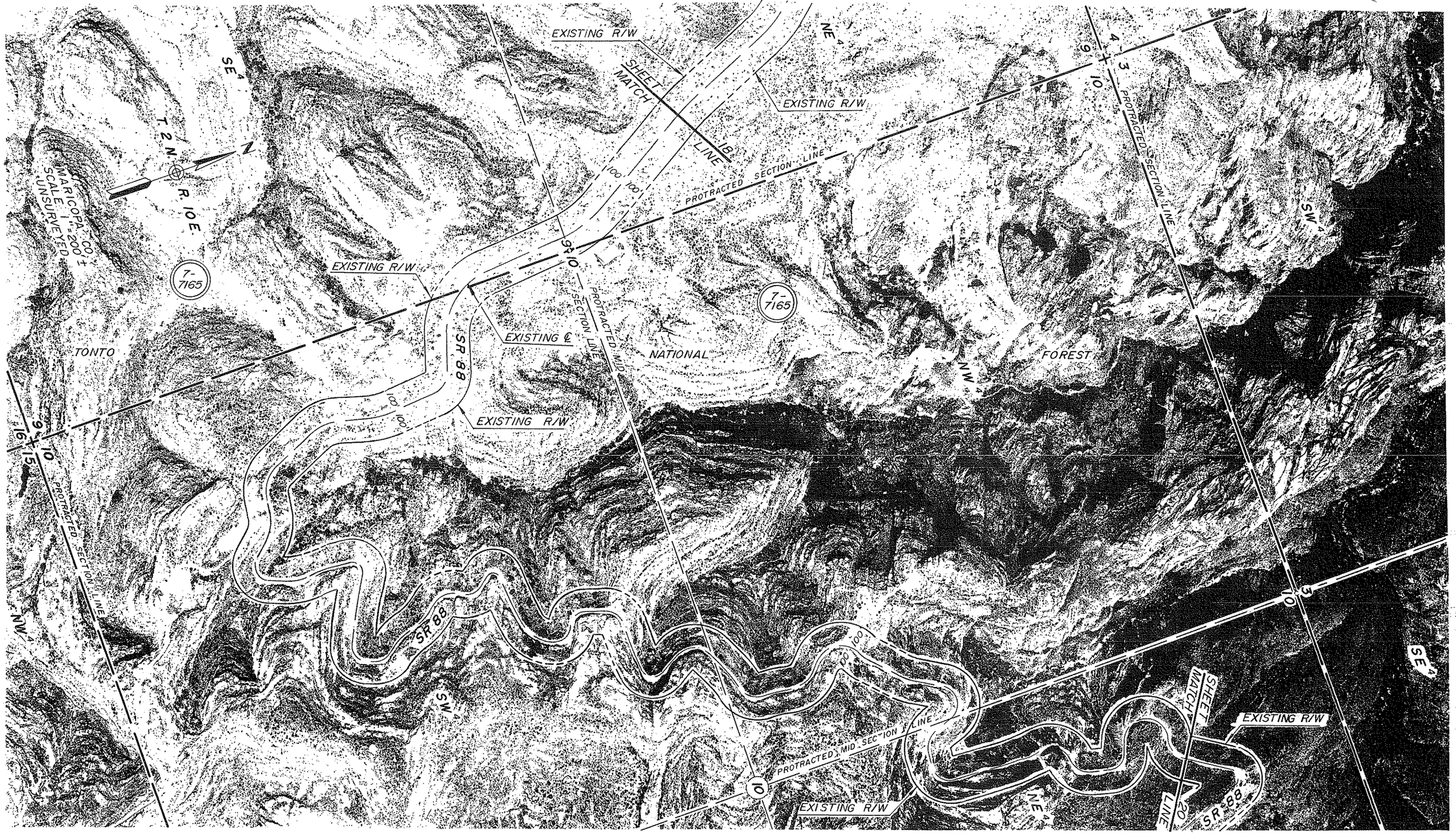

DRAWING NO.	D-7-T-867	ARIZONA DEPARTMENT OF TRANSPORTATION HIGHWAYS DIVISION RIGHT OF WAY PLANS SERVICES	
HARD COPY			
DRAWN DATE	D.T. 1-92		
CHECKED DATE	M.A. 1-92	HIGHWAY APACHE JUNCTION-CLAYPOOL	
RITOCH — POWELL		PROJECT NO. S-214-711	
ROUTE SR 88	LOCATION MARICOPA COUNTY LINE — GLOBE		SHEET 19 OF 43

88 MA 201 H2849 06R

OF

Click here for SR 188 Index



REF: JOB NO. 2609 FLIGHT 4 EXP. 5 DATE 5-23-88

Click here for SR 188 Index

REVISIONS			
CLC. NO.	DATE	BY	DESCRIPTION

DRAWING NO.	D-7-T-867	
HARD COPY		
DRAWN/DATE	D.T.	1-92
CHECKED/DATE	M.A.	1-92

ARIZONA DEPARTMENT OF TRANSPORTATION
HIGHWAYS DIVISION
RIGHT OF WAY PLANS SERVICES

HIGHWAY: APACHE JUNCTION-CLAYPOOL

PROJECT NO. S-214-711

RITOCH – POWELL

ROUTE: SR 88 LOCATION: MARICOPA COUNTY LINE – GLOBE

SHEET 20 OF 43

88 MA 201 H2849 06R

OF



REF: JOB NO. 2609 FLIGHT 4 EXP. 3 DATE 5-23-88

REVISIONS			
C.C. NO.	DATE	BY	DESCRIPTION

DRAWING NO.	D-7-T-867	
HARD COPY		
DRAWN/DATE	D.T.	1-92
CHECKED/DATE	M.A.	1-92

ARIZONA DEPARTMENT OF TRANSPORTATION
HIGHWAYS DIVISION
RIGHT OF WAY PLANS SERVICES

HIGHWAY: APACHE JUNCTION – CLAYPOOL

RITOCH — POWELL

PROJECT NO. S-214-711

ROUTE: SR 88 LOCATION: MARICOPA COUNTY LINE — GLOBE

SHEET 21 OF 43

88 MA 201 H2849 06R

OF

Click here for SR 188 Index

REF: JOB NO. 2609 FLIGHT 4 EXP. 2 DATE 5-23-88

Click here for SR 188 Index

REVISIONS			
DRAWING NO.	D-7-T-867		
HARD COPY			
DRAWN/DATE	D.T.	1-92	
CHECKED/DATE	M.A.	1-92	
RITOCH — POWELL			
ROUTE	SR 88	LOCATION	MARICOPA COUNTY LINE — GLOBE

ARIZONA DEPARTMENT OF TRANSPORTATION
HIGHWAYS DIVISION
RIGHT OF WAY PLANS SERVICES

HIGHWAY: APACHE JUNCTION - CLAYPOOL

PROJECT NO. S-214-711

SHEET 22 OF 43

88 MA 201 H2849 06R

OF

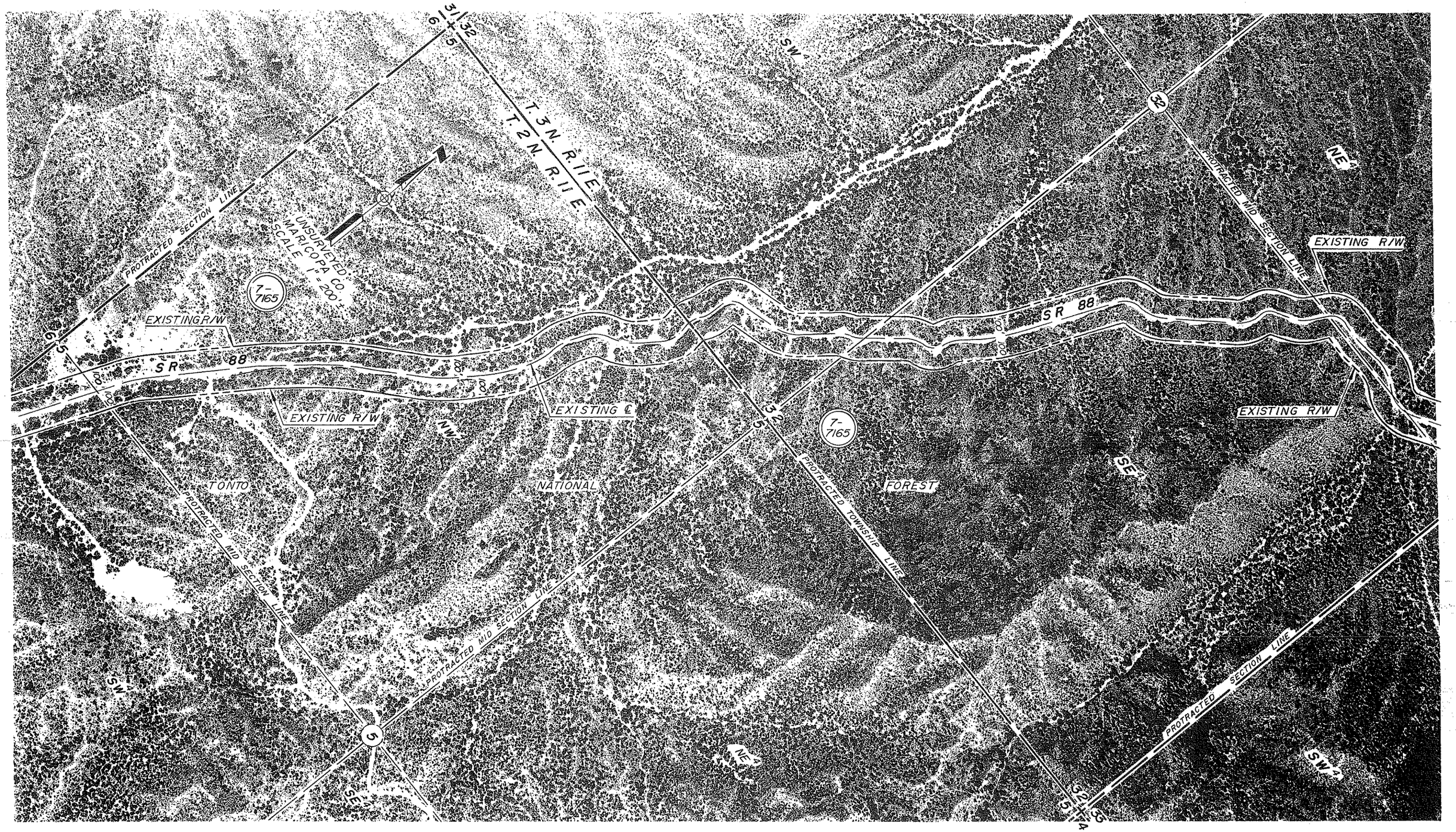

Click here for SR 188 Index

REVISIONS			
DRAWING NO.	D-7-T-867	ARIZONA DEPARTMENT OF TRANSPORTATION HIGHWAYS DIVISION RIGHT OF WAY PLANS SERVICES	
HARC COPY			
DRAWN/DATE	D.T. 1-92		
CHECKED/DATE	M.A. 1-92		
RITOCH — POWELL		HIGHWAY APACHE JUNCTION — CLAYPOOL	
		PROJECT NO. S-214-711	
ROUTE SR 88	LOCATION MARICOPA COUNTY LINE — GLOBE	SHEET 23 OF 43	

88 MA 201 H2849 06R

OF

ATT: JOB NO. 2609 FLIGHT 3 EXP. 8 DATE 5-23-88

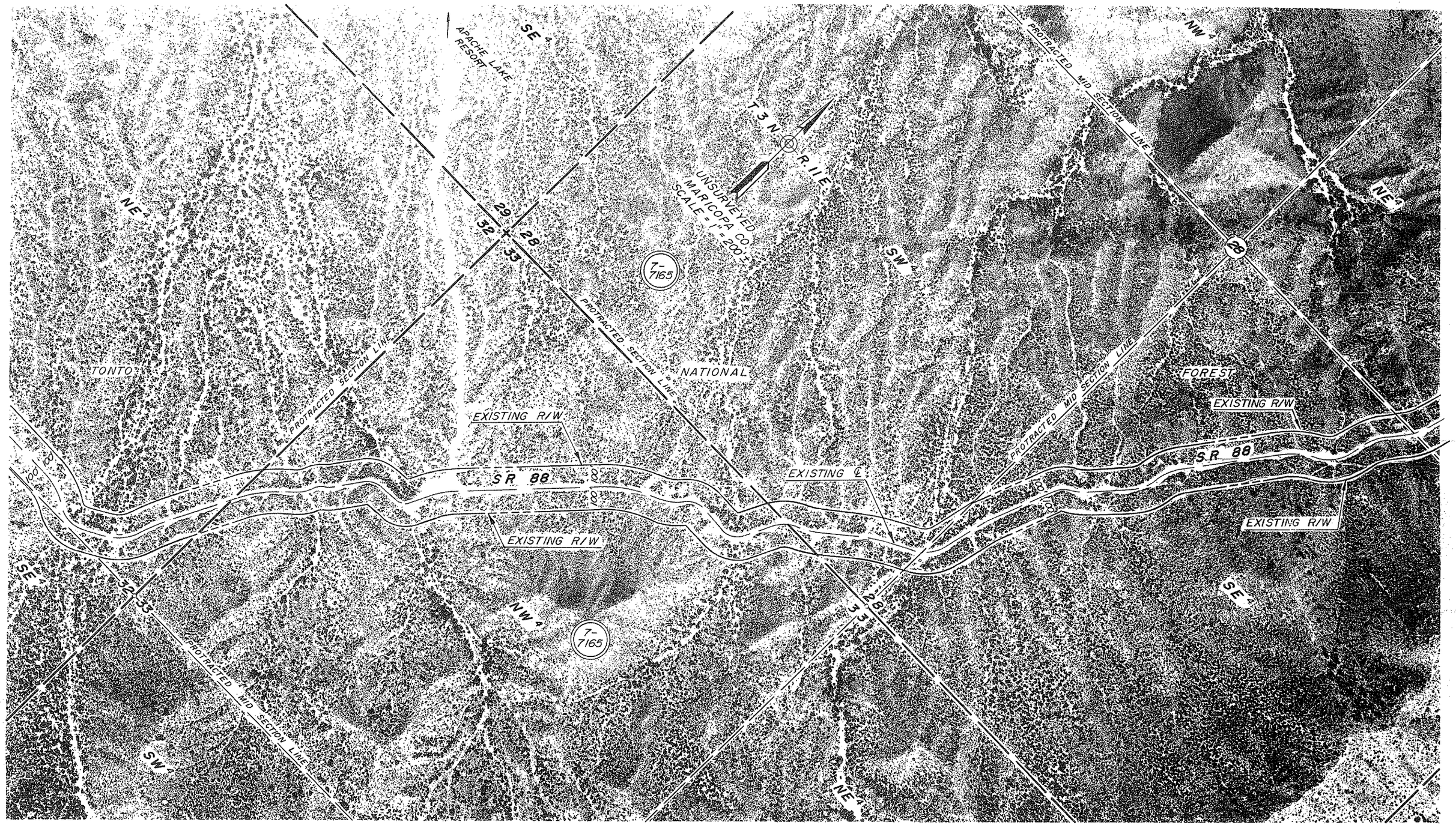

Click here for SR 188 Index

REVISIONS			
C.O. NO.	DATE	BY	DESCRIPTION

DRAWING NO.	D-7-T-867	
HARD COPY		
DRAWN/DATE	D.T.	1-92
CHECKED/DATE	M.A.	1-92

ARIZONA DEPARTMENT OF TRANSPORTATION
HIGHWAYS DIVISION
RIGHT OF WAY PLANS SERVICES

RITOCH – POWELL

HIGHWAY: APACHE JUNCTION – CLAYPOOL
PROJECT NO. 2-214-711

ROUTE: SR 88 LOCATION: MARICOPA COUNTY LINE – GLOBE

SHEET 24 OF 43

MA 88 201 H2849 06R

OF

OFF: JOB NO. 2609 FLIGHT 3 EXP. 6 DATE 5-23-88

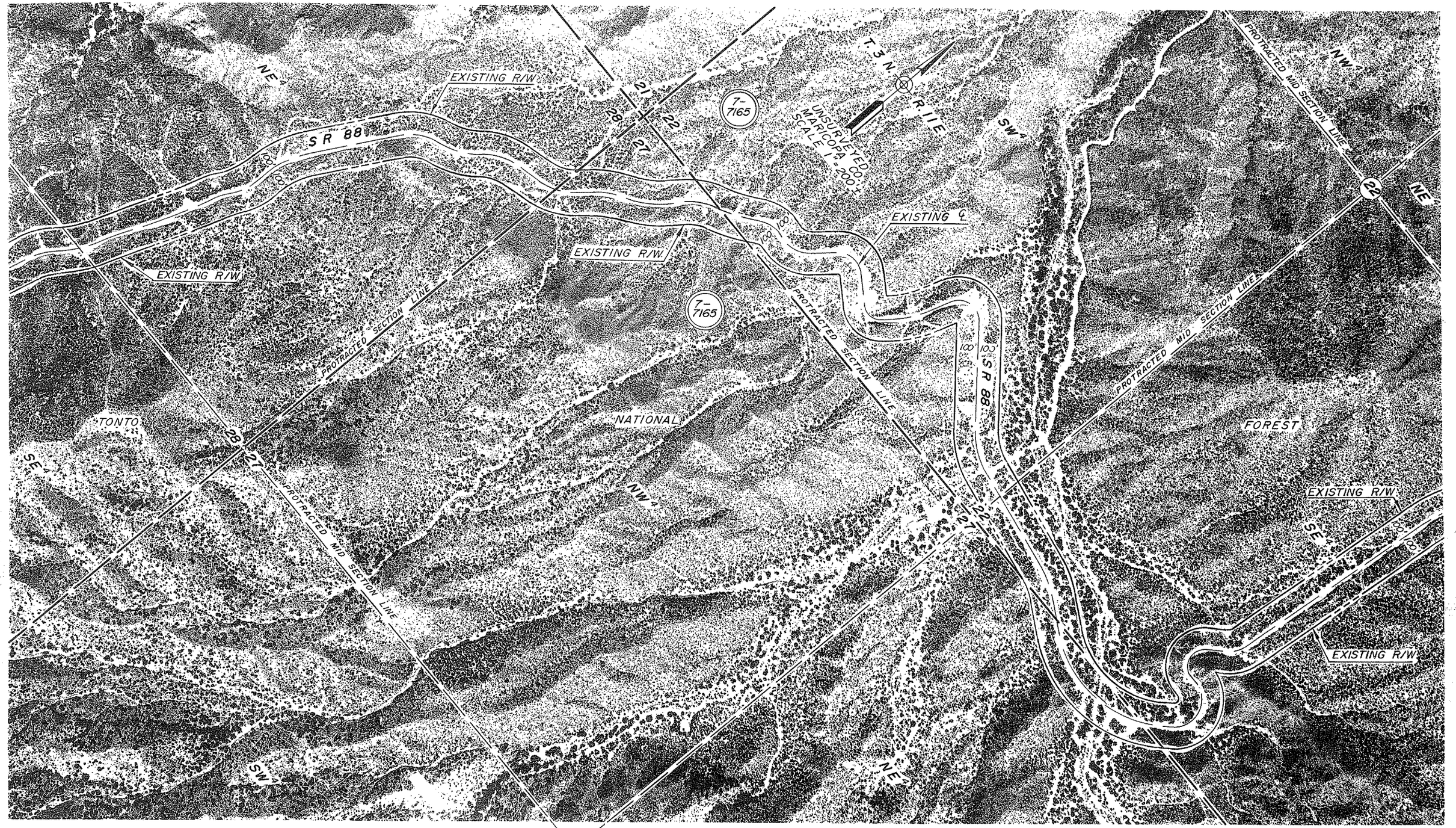

Click here for SR 188 Index

REVISIONS			
C.O. NO.	DATE	BY	DESCRIPTION

DRAWING NO.	D-7-T-867	
HARD COPY		
DRAWN/DATE	D.T.	1-92
CHECKED/DATE	M.A.	1-92

ARIZONA DEPARTMENT OF TRANSPORTATION
HIGHWAYS DIVISION
RIGHT OF WAY PLANS SERVICES

HIGHWAY: APACHE JUNCTION—CLAYPOOL

RITOCH — POWELL

PROJECT NO. S-214-711

ROUTE: SR 88

LOCATION: MARICOPA COUNTY LINE — GLOBE

SHEET 25 OF 43

88 MA 201 H2849 06R

OF

REF: JOB NO. 2609 FLIGHT 3 EXP. 4 DATE 5-23-88



Click here for SR 188 Index

DRAWING NO.	D-7-T-867	ARIZONA DEPARTMENT OF TRANSPORTATION HIGHWAYS DIVISION RIGHT OF WAY PLANS SERVICES	
HARD COPY			
DRAWN/DATE	D.T. 1-92		
CHECKED/DATE	M.A. 1-92	HIGHWAY APACHE JUNCTION – CLAYPOOL	
RITOCH – POWELL		PROJECT NO. S-214-711	
ROUTE SR 88	LOCATION MARICOPA COUNTY LINE – GLOBE		SHEET 26 OF 43

88 MA 201 H2849 06R

OF

MFG. JOB NO. 2609 FLIGHT 3 EXP. 3 DATE 5-23-88



REVISIONS			
C.O. NO.	DATE	BY	DESCRIPTION

DRAWING NO.	D-7-T-687	
HARD COPY		
DRAWN/DATE	D.T.	1-92
CHECKED/DATE	M.A.	1-92
RITOCH — POWELL		

ARIZONA DEPARTMENT OF TRANSPORTATION
HIGHWAYS DIVISION
RIGHT OF WAY PLANS SERVICES

HIGHWAY: APACHE JUNCTION - CLAYPOOL

PROJECT NO. S-214-711

ROUTE: SR 88 LOCATION: MARICOPA COUNTY LINE — GLOBE

SHEET 27 OF 43

88 MA 201 H2849 06R

OF

Click here for SR 188 Index

RPT: JOB NO. 2609 FLIGHT 2 EXP. 4 DATE 5-23-88

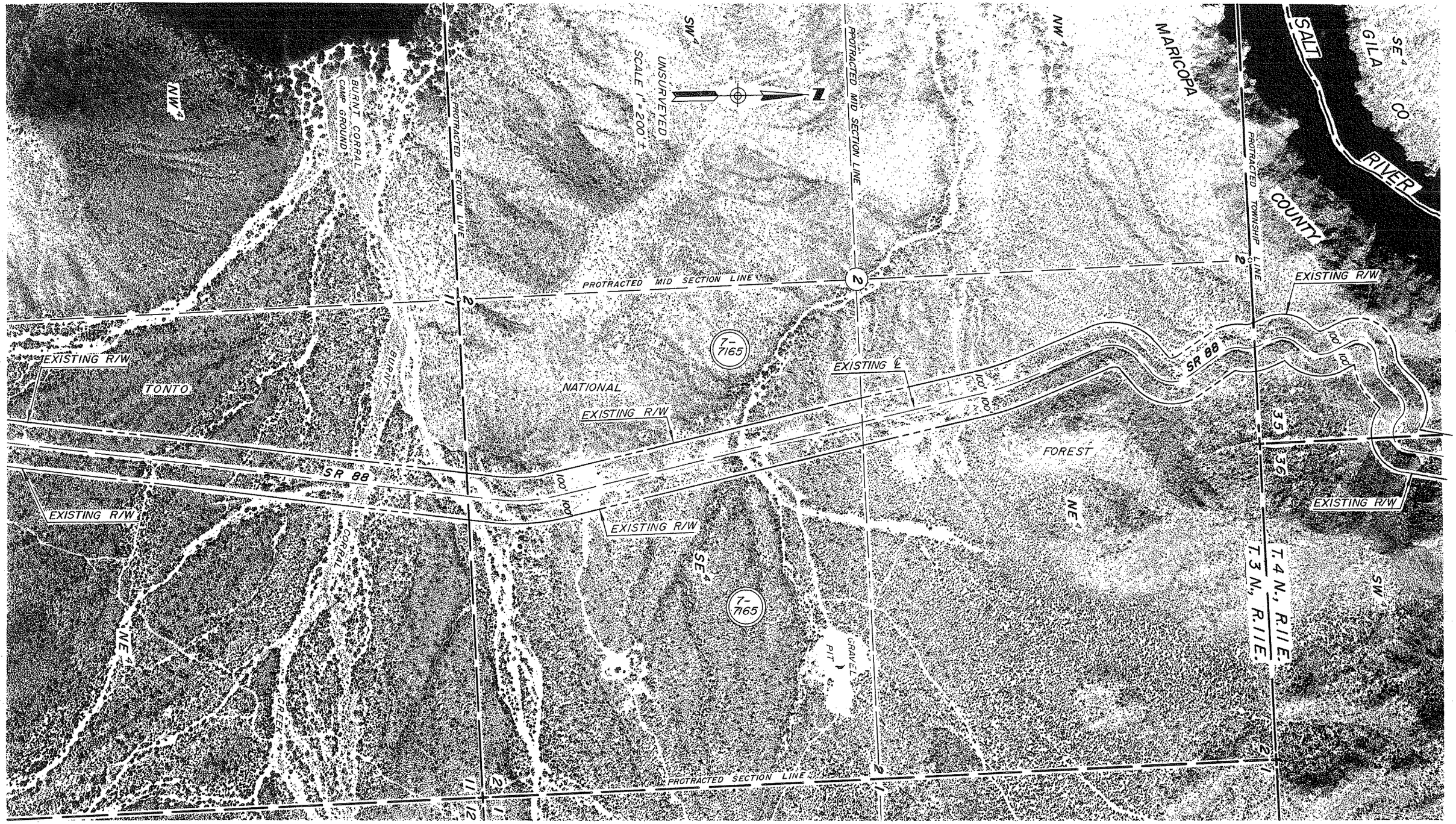

Click here for SR 188 Index

DRAWING NO.	D-7-T-867	ARIZONA DEPARTMENT OF TRANSPORTATION HIGHWAYS DIVISION RIGHT OF WAY PLANS SERVICES	
HARC COPY			
DRAWN/DATE	D. T. 1-92		
CHECKED/DATE	M. A. 1-92	HIGHWAY: APACHE JUNCTION - CLAYPOOL	
RITOCH – POWELL		PROJECT NO. S-214-711	
ROUTE: SR 88	LOCATION: MARICOPA COUNTY LINE – GLOBE		SHEET 28 OF 43

88 MA 201 H2849 06R

OF



Click here for SR 188 Index

DRAWING NO.	D-7-T-867	ARIZONA DEPARTMENT OF TRANSPORTATION HIGHWAYS DIVISION RIGHT OF WAY PLANS SERVICES	
HARD COPY			
DRAWN/DATE	D.T. 1-92		
CHECKED/DATE	M.A. 1-92	HIGHWAY APACHE JUNCTION - CLAYPOOL	
RITOCH - POWELL		PROJECT NO. S-214-711	
ROUTE SR 88	LOCATION MARICOPA COUNTY LINE - GLOBE		SHEET 29 OF 43

88 MA 201 H2849 06R

OF



Click here for SR 188 Index

DRAWING NO.	D-7-T-867	ARIZONA DEPARTMENT OF TRANSPORTATION HIGHWAYS DIVISION RIGHT OF WAY PLANS SERVICES	
HARD COPY			
DRAWN DATE	D.T. 2-91		
CHECKED DATE	M.A. 2-91	HIGHWAY: APACHE JUNCTION - CLAYPOOL	
RITOCH — POWELL		PROJECT NO. S-214-711	
ROUTE: SR 88	LOCATION: MARICOPA COUNTY LINE — GLOBE		SHEET 30 OF 43

88 MA 201 H 2849 06R

OF

APP. JOB NO. 2609 FLIGHT / EXP. 3 DATE 5-23-88



SEE RIGHT OF WAY PROJECT F-038-1-809, D-4-T-377, AND F-038-1-811, D-7-T-852 FOR NEW R/W AND RELINQUISHMENT OF OLD S.R. 88 RIGH OF WAY.

Click here for SR 188 Index

DRAWING NO.	D-7-T- 867	ARIZONA DEPARTMENT OF TRANSPORTATION HIGHWAYS DIVISION RIGHT OF WAY PLANS SERVICES
DRAWN DATE	D.T. 1-92	
CHECKED DATE	M.A. 1-92	
RITOCH — POWELL		APACHE JUNCTION-CLAYPOOL
ROUTE SR 88	LOCATION MARICOPA COUNTY LINE - GLOBE	PROJECT NO. S-214-711
		SHEET 31 OF 43

88 MA 201 H 2849 06R

OF

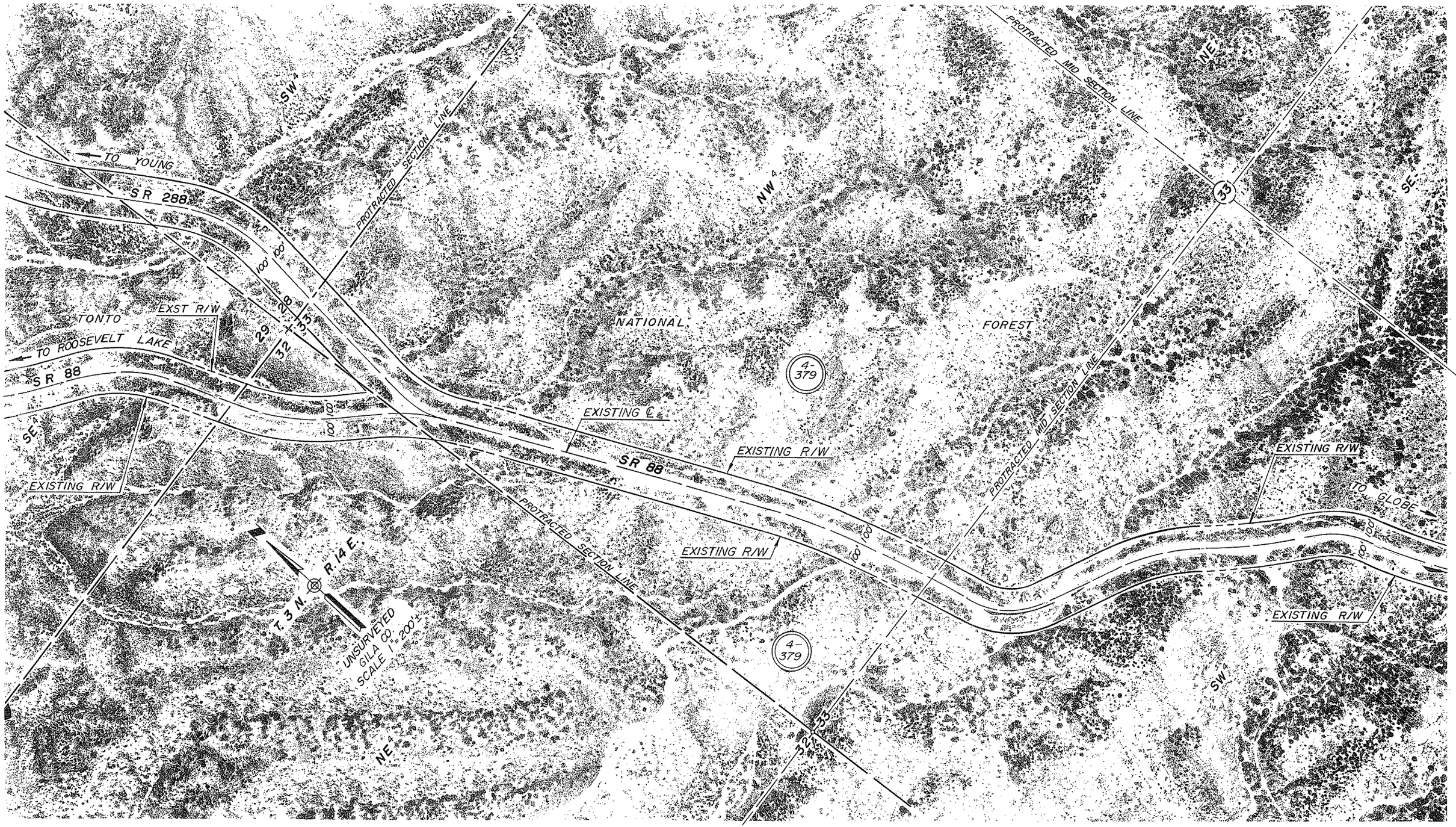

Click here for SR 188 Index

REVISIONS			
C.O. NO.	DATE	BY	DESCRIPTION

DRAWING NO.	D-7-T-867	ARIZONA DEPARTMENT OF TRANSPORTATION HIGHWAYS DIVISION RIGHT OF WAY PLANS SERVICES	
HARC COPY			
DRAWN/DATE	D.T. 1-92		
CHECKED/DATE	M.A. 1-92	HIGHWAY: APACHE JUNCTION-CLAYPOOL	
RITOCH — POWELL		PROJECT NO. S-214-711	
ROUTE: SR 88	LOCATION: MARICOPA COUNTY LINE - GLOBE		SHEET 32 OF 43

88 MA 201 H 2849 06R

OF

PEF. JOB NO. 2548 FLIGHT 1 EXP. 23 DATE 1-11-88

RFF; JOB NO. 2548 FLIGHT / EXP. 24 DATE 1-11-88

Click here for SR 188 Index

REVISIONS			
C.O. NO.	DATE	BY	DESCRIPTION

DRAWING NO.	D-7-T-867
HARD COPY	
DRAWN/DATE	D.T. 1-92
CHECKED/DATE	M.A. 1-92

ARIZONA DEPARTMENT OF TRANSPORTATION
HIGHWAYS DIVISION
RIGHT OF WAY PLANS SERVICES

HIGHWAY: APACHE JUNCTION-CLAYPOOL
RITOCH — POWELL
PROJECT NO. S-214-711
ROUTE: SR 88 LOCATION: MARICOPA COUNTY LINE — GLOBE
SHEET 33 OF 43

88 MA 201 H 2849 06R

OF

REF: JOB NO. 2548 FLIGHT 1 EXP. 20 DATE 1-11-88

Click here for SR 188 Index

REVISIONS			
C.O. NO.	DATE	BY	DESCRIPTION

DRAWING NO.	D-7-T-867	ARIZONA DEPARTMENT OF TRANSPORTATION HIGHWAYS DIVISION RIGHT OF WAY PLANS SERVICES
HARD COPY		
DRAWN/DATE	D.T. 1-92	
CHECKED/DATE	M.A. 1-92	
RITOCH — POWELL		HIGHWAY APACHE JUNCTION-CLAYPOOL
		PROJECT NO. S-214-711
ROUTE SR 88	LOCATION MARICOPA COUNTY LINE — GLOBE	SHEET 34 OF 43

88 MA 201 H2849 06R

OF

REF. JOB NO. 2548 FLIGHT 1 EXP. 27-28 DATE 1-11-88



Click here for SR 188 Index

REVISIONS			
C.O. NO.	DATE	BY	DESCRIPTION

DRAWING NO.	D-7-T-867	
HARC COPY		
DRAWN/DATE	D.T.	1-92
CHECKED/DATE	M.A.	1-92

ARIZONA DEPARTMENT OF TRANSPORTATION
HIGHWAYS DIVISION
RIGHT OF WAY PLANS SERVICES

RITOCH — POWELL

HIGHWAY: APACHE JUNCTION-CLAYPOOL
PROJECT NO.: S-214-711
ROUTE: SR 88
LOCATION: MARICOPA COUNTY LINE - GLOBE

SHEET 35 OF 43

88 MA 201 H 2849 06R

OF

PREF: JOB NO 2548 FLIGHT / EXP. 28 DATE 1-11-88

NW4
PROTRACTED MID SECTION LINE
11
Wash
DeVore
SW4
SE4
PROTRACTED SECTION LINE
SW4
EXISTING R/W
SR 88
EXISTING R/W
11 12
14 13
NATIONAL
FOREST
100'
PROTRACTED SECTION LINE
TONTO
T. 14 N.
R. 2 E.
UNSURVEYED
GILA CO.
SCALE 1" = 200' ±
4-379
EXISTING ℄
EXISTING R/W
SR 88
EXISTING R/W
4-379
NW4
NE4
10 11
15 14

Click here for SR 188 Index

REVISIONS			
C.C. NO.	DATE	BY	DESCRIPTION

DRAWING NO.	D-7-T-867	ARIZONA DEPARTMENT OF TRANSPORTATION HIGHWAYS DIVISION RIGHT OF WAY PLANS SERVICES
HARD COPY		
DRAWN/DATE	D.T. 1-92	
CHECKED/DATE	M.A. 1-92	HIGHWAY APACHE JUNCTION - CLAYPOOL
RITOCH — POWELL		PROJECT NO. S-214-711
ROUTE SR 88	LOCATION MARICOPA COUNTY LINE - GLOBE	SHEET 36 OF 43

88 MA 201 H 2849 06R

OF

REF: JOB NO. 2546 FLIGHT 1 EXP. 30 DATE 1-1-88

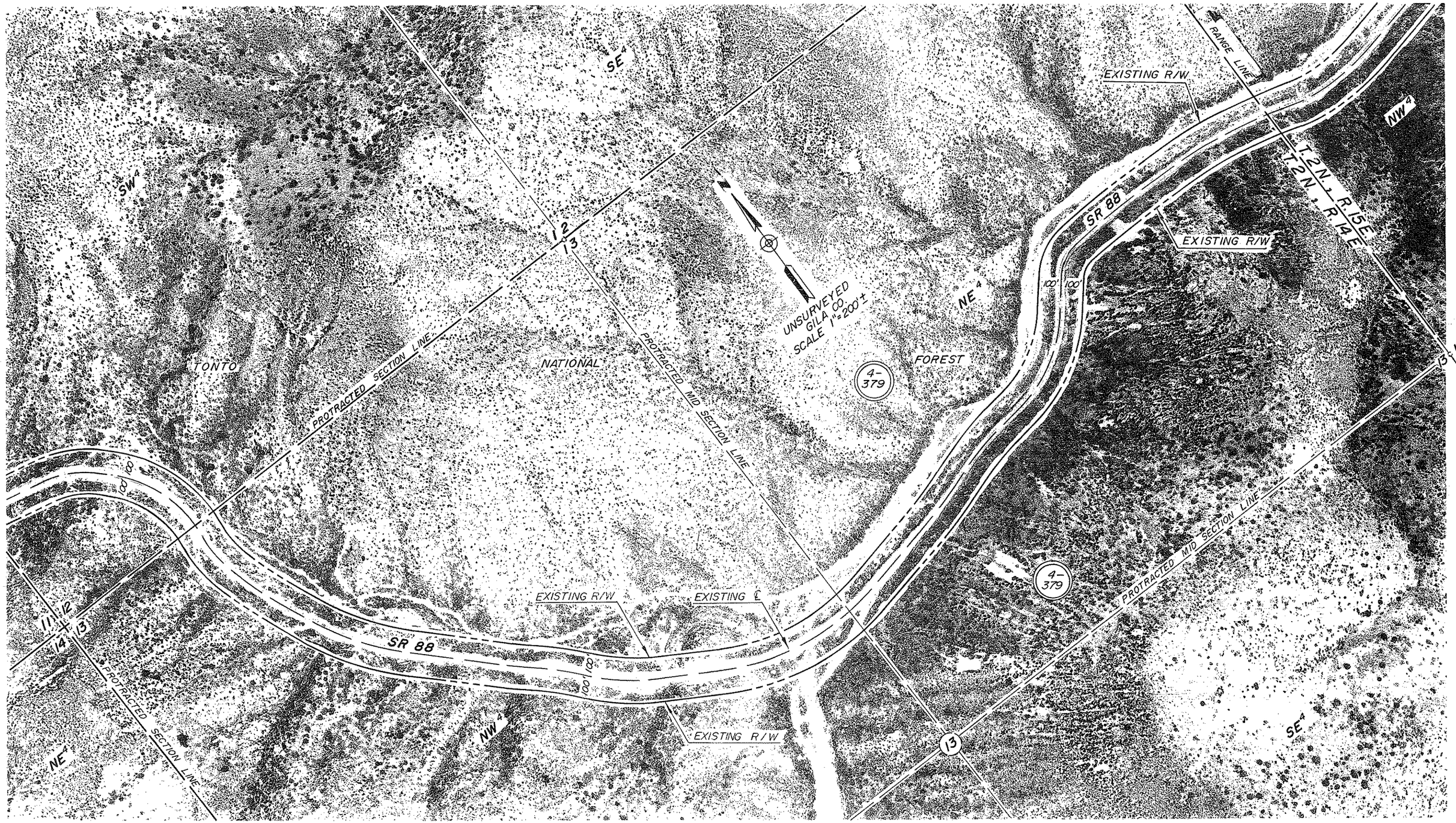

Click here for SR 188 Index

REVISIONS			
C.O. NO.	DATE	BY	DESCRIPTION

DRAWING NO.	D-7-F-867	
HARD COPY		
DRAWN/DATE	D.T.	1-92
CHECKED/DATE	M.A.	1-92

ARIZONA DEPARTMENT OF TRANSPORTATION
HIGHWAYS DIVISION
RIGHT OF WAY PLANS SERVICES

RITOCH — POWELL

HIGHWAY: APACHE JUNCTION-CLAYPOOL
PROJECT NO. S-214-711
ROUTE: SR 88
LOCATION: MARICOPA COUNTY LINE — GLOBE

SHEET 37 OF 43

88 MA 201 H 2849 06R

OF

REF: JOB NO. 2548 FLIGHT 2 EXP. 2 DATE 1-11-88



Click here for SR 188 Index

REVISIONS			
C.O. NO.	DATE	BY	DESCRIPTION

DRAWING NO.	D-7-T-867	
HARD COPY		
DRAWN/DATE	D.T.	1-92
CHECKED/DATE	M.A.	1-92
RITOCH — POWELL		
ROUTE	LOCATION	
SR 88	MARICOPA COUNTY LINE - GLOBE	

ARIZONA DEPARTMENT OF TRANSPORTATION
HIGHWAYS DIVISION
RIGHT OF WAY PLANS SERVICES
HIGHWAY: APACHE JUNCTION-CLAYPOOL
PROJECT NO. S-214-711
SHEET 38 OF 43

88 MA201 H2849 06R

OF

REF: JOB NO. 2548 FLIGHT 2 EXP. 3 DATE 1-11-88

Click here for SR 188 Index

REVISIONS			
C.O. NO.	DATE	BY	DESCRIPTION

DRAWING NO.	D-7-T-867	
HARD COPY		
DRAWN/DATE	D.T.	1-92
CHECKED/DATE	M.A.	1-92

RITOCH — POWELL

ARIZONA DEPARTMENT OF TRANSPORTATION
HIGHWAYS DIVISION
RIGHT OF WAY PLANS SERVICES

HIGHWAY: APACHE JUNCTION-CLAYPOOL

PROJECT NO. S-214-711

ROUTE: SR 88

LOCATION: MARICOPA COUNTY LINE - GLOBE

SHEET 39 OF 43

88 MA 201 H 2849 06R

___ OF ___

FFF: JOB NO. 2548 FLIGHT 2 EXP. 5 DATE 1-1-88

Click here for SR 188 Index

REVISIONS			
C.O. NO.	DATE	BY	DESCRIPTION

DRAWING NO.	D-7-T-867	ARIZONA DEPARTMENT OF TRANSPORTATION HIGHWAYS DIVISION RIGHT OF WAY PLANS SERVICES
HARD COPY		
DRAWN/DATE	C.T. 1-92	
CHECKED/DATE	M.A. 1-92	HIGHWAY APACHE JUNCTION - CLAYPOOL
RITOCH — POWELL		PROJECT NO. S-214-711
ROUTE SR 88	LOCATION MARICOPA COUNTY LINE - GLOBE	SHEET 40 OF 43

88 MA 201 H 2849 06R

OF



REF: JOB NO. 2548 FLIGHT 2 EXP. 6 DATE 1-11-88

Click here for SR 188 Index

REVISIONS			
C.O. NO.	DATE	BY	DESCRIPTION

DRAWING NO.	D-7-T-867	
HARD COPY		
DRAWN/DATE	D.T.	1-92
CHECKED/DATE	M.A.	1-92
RITOCH — POWELL		
ROUTE	SR	
LOCATION	MARICOPA COUNTY LINE- GLOBE	

ARIZONA DEPARTMENT OF TRANSPORTATION
HIGHWAYS DIVISION
RIGHT OF WAY PLANS SERVICES

HIGHWAY: APACHE JUNCTION-CLAYPOOL

PROJECT NO. S-214-711

SHEET 41 OF 43

88 MA 201 H2849 06R

OF

REF: JOB NO. 2542 FLIGHT 2 EXP. 8 DATE 1-11-88

Click here for SR 188 Index

REVISIONS			
C.O. NO.	DATE	BY	DESCRIPTION

DRAWING NO.	D-7-T - 687	ARIZONA DEPARTMENT OF TRANSPORTATION HIGHWAYS DIVISION RIGHT OF WAY PLANS SERVICES
HARD COPY		
DRAWN/DATE	D.T. 1-92	
CHECKED/DATE	M.A. 1-92	HIGHWAY: APACHE JUNCTION - CLAYPOOL
RITOCH — POWELL		PROJECT NO. S-214-711
ROUTE: SR 88	LOCATION: MARICOPA COUNTY LINE - GLOBE	SHEET 42 OF 43

88 MA 201 H2849 06R

OF



Click here for SR 188 Index

REVISIONS			
C.O. NO.	DATE	BY	DESCRIPTION

DRAWING NO.	D-7-T-867	
HARD COPY		
DRAWN/DATE	D.T.	1-92
CHECKED/DATE	M.A.	1-92

RITOCH — POWELL

ARIZONA DEPARTMENT OF TRANSPORTATION
HIGHWAYS DIVISION
RIGHT OF WAY PLANS SERVICES

HIGHWAY: APACHE JUNCTION-CLAYPOOL

PROJECT NO. S-214-711

ROUTE: SR 88

LOCATION: MARICOPA COUNTY LINE- GLOBE

SHEET 43 OF 43

88 MA 201 H 2849 06R

OF

JOB NO. 2548 FLIGHT 2 EXP. 9 DATE 1-11-88