F.H.W.A. REGION	STATE	PROJECT NO.	SHEET NO.	TOTAL SHEETS	FINALIZED PLANS
9	ARIZ.	F-038-1-821	1	22	

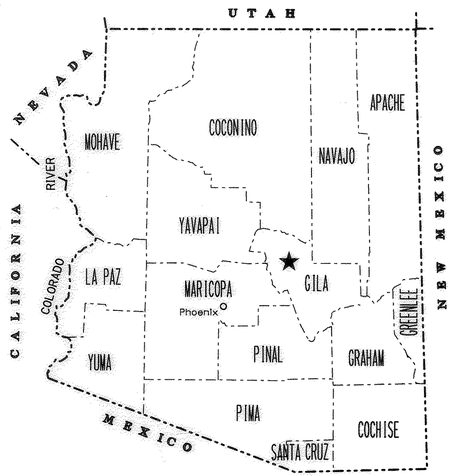

STATE OF ARIZONA
DEPARTMENT OF TRANSPORTATION
INTERMODAL TRANSPORTATION DIVISION

RIGHT OF WAY PLAN OF THE

CLAYPOOL-JAKES CORNER HWY. (S.R. 188)
MP 270-JAKES CORNER
188 GI 270 H4476 01R
F 038-1-821

LENGTH OF PROJECT 3.56 MI. DISTRICT G

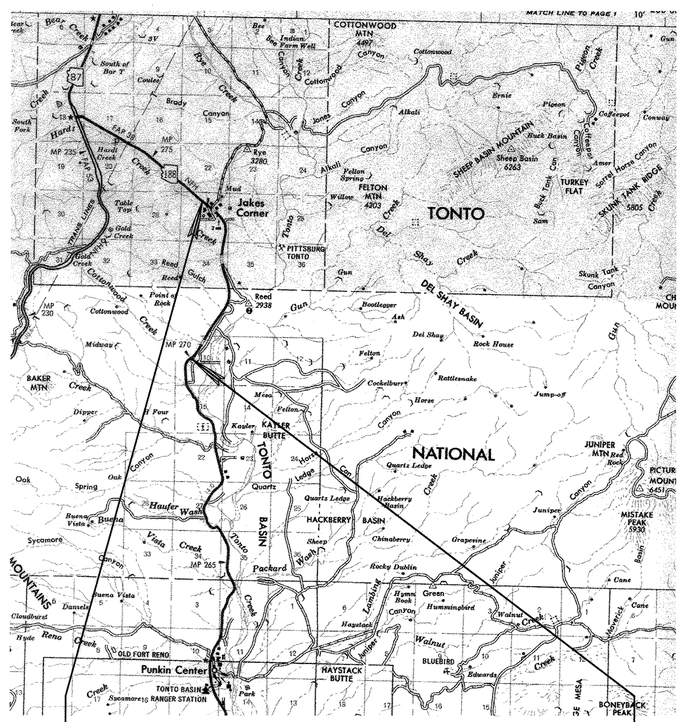

Click here for SR 188 Index

ARIZONA DEPARTMENT OF TRANSPORTATION BOARD
APPROVED FOR RIGHT OF WAY ACQUISITION IN ACCORDANCE
WITH RESOLUTION 200-03-A-023 DATED _____
MARCH 17, 2000 STATE ENGINEER

APPROVED IN ACCORDANCE WITH ROADWAY PLANS
DATE 1-23-01

CHIEF R/W AGENT
S.E. Hansen

U. S. DEPARTMENT OF TRANSPORTATION
FEDERAL HIGHWAY ADMINISTRATION

APPROVED DATE _____

DIVISION ADMINISTRATOR

PUBLIC HEARING REQUIREMENTS CERTIFIED _____
ENVIRONMENTAL CLEARANCE _____
C & S REVIEW _____
BID SET REVIEW _____

DRAWING NO. D-4-T-411
SHEET NO. 1 OF 22

OWNERSHIP RECORD / ACQUISITION RECORD

PARCEL NUMBER	OWNER	DESCRIPTION	TOTAL AREA	AREA REQUIRED: GROSS INCLUDING EXISTING R/W	AREA REQUIRED: NET EXCLUDING EXISTING R/W	NEW EASEMENTS	EXISTING EASEMENTS	REMAINDER: LEFT	REMAINDER: RIGHT	SHEET NO.	CHIEF R/W AGENT APPROVAL	INSTRUMENT: TYPE	INSTRUMENT: DATE	RECORDED: DATE	RECORDED: DOCUMENT
4-499	TONTO NATIONAL FOREST, U.S.A.	PT. SW1/4 SEC. 26, PT. E1/2 SEC. 27, PT. E 1/2 SEC. 34 T.8N., R.10E., PT. W1/2 SEC. 35 T.8 N., R.10E., PT. NW1/4 SEC. 2, PT. E1/2 SEC. 3, PT. N1/2, SEC. 10, T.7N., R.10E.			1,781,195Φ					4-11					

Click here for SR 188 Index

REVISIONS			
C.O. NO.	DATE	BY	DESCRIPTION
9214	7-13-2000	R.C.	1. CUT / FILL LINES 2. NEW R/W 2000

DRAWING NO.	D-4-T-411
HARD COPY	SEE ATTACHED SURVEY
DRAWN / DATE	KMP/CWH 2-00
CHECKED	ADR 2-00

AZTEC ENGINEERING
3747 E. GROVE ST. Phoenix AZ 85040-3982
Tel (602) 454-0402 Fax (602) 454-0403
Email: aztecazteceng.com

ARIZONA DEPARTMENT OF TRANSPORTATION
INTERMODAL TRANSPORTATION DIVISION
RIGHT OF WAY PLANS SECTION

HIGHWAY: CLAYPOOL-JAKES CORNER HWY
PROJECT NO.: F 038-1-821
TRACS NO.: 188 GI 270 H4476 01R
ROUTE: S.R. 188
SECTION: MP 270-JAKES CORNER

REGISTERED LAND SURVEYOR CERTIFICATE NO. 25396 ALAN D. REECE Date Signed 4-12-2000 ARIZONA, U.S.A.

SHEET 2 OF 22

10 JUL 2000 f:\9924\01\cadd\dgn\188rw270.o01

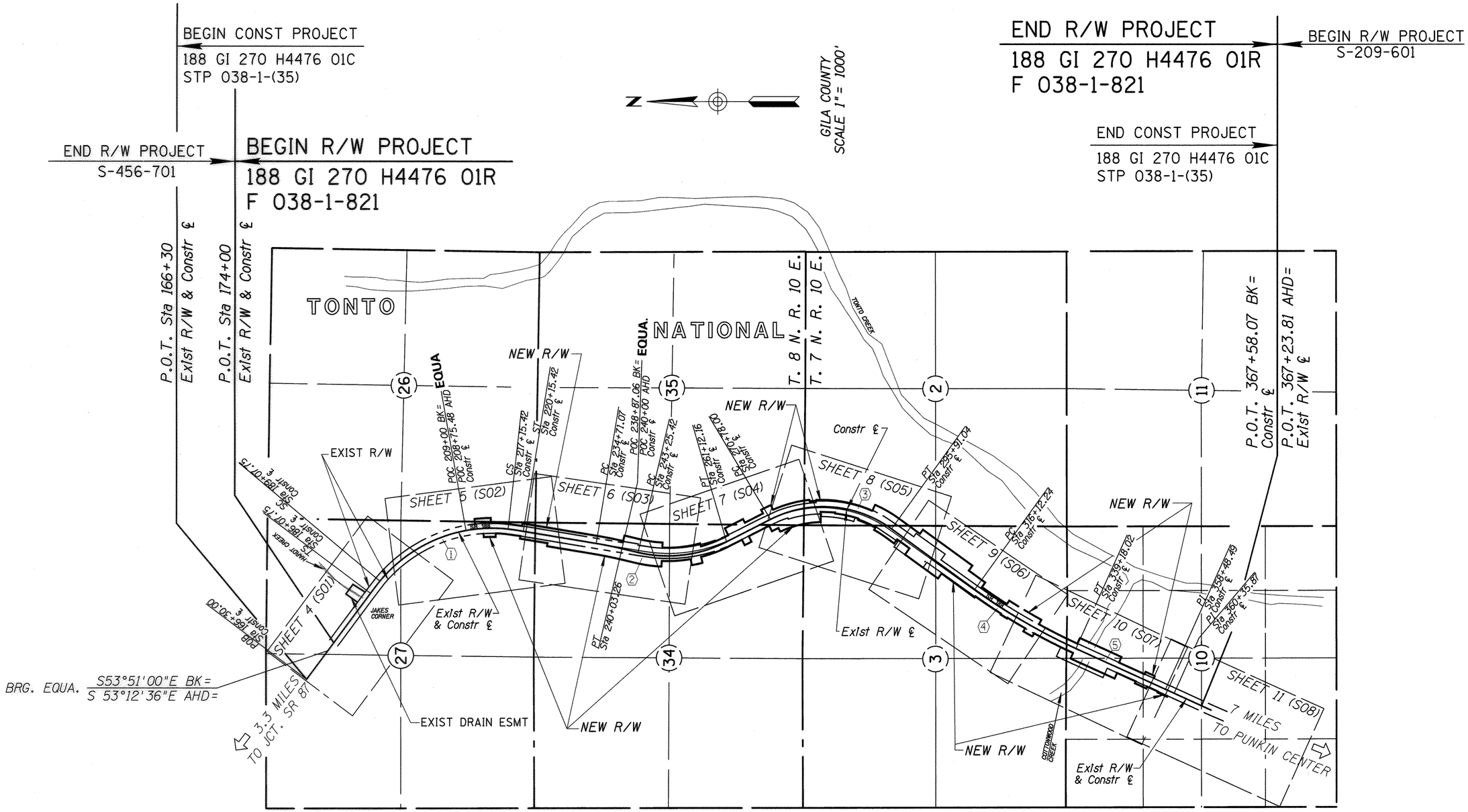

VICINITY MAP

SCALE 1" = 1000'

Click here for SR 188 Index

INDEX TO EXISTING R/W

IND.	SUBDIVISION	SEC.	TWP.	R.	ACQ. FROM	TYPE	F/E	BK./DKT.	PAGE	WIDTH	YEAR	PARCEL NO.
1	PT E1/2	27	8N	10E	TONTO NAT. FOREST	ESMT		753	52	200	1988	
2	PT E1/2	34	8N	10E	TONTO NAT. FOREST	ESMT		753	52	VAR	1988	
3	PT NW1/4	2	7N	10E	TONTO NAT. FOREST	ESMT		753	52	VAR	1988	
4	PT E1/2	3	7N	10E	TONTO NAT. FOREST	ESMT		753	52	VAR	1988	
5	PT N1/2	10	7N	10E	TONTO NAT. FOREST	ESMT		753	52	VAR	1988	

REVISIONS

C.O. NO.	DATE	BY	DESCRIPTION
9214	7-13-2000	R. C.	NEW R\W 2000

DRAWING NO.	D-4-T-411
HARD COPY	SEE ATTACHED SURVEY
DRAWN/DATE	KMP/CWH 2-00
CHECKED	ADR 2-00

AZTEC ENGINEERING
3747 E. GROVE ST. Phoenix AZ 85040-3982
Tel (602) 454-0402 Fax (602) 454-0403
Email: aztecaz@aztecaeng.com

ROUTE: S.R. 188
SECTION: MP 270-JAKES CORNER

ARIZONA DEPARTMENT OF TRANSPORTATION
INTERMODAL TRANSPORTATION DIVISION
RIGHT OF WAY PLANS SECTION

HIGHWAY: CLAYPOOL-JAKES CORNER HWY
PROJECT NO.: F 038-1-821
TRACS NO.: 188 GI 270 H4476 01R

REGISTERED LAND SURVEYOR CERTIFICATE NO. 25396 ALAN D. REECE ARIZONA, U.S.A.
Date Signed 7-12-2000

SHEET 3 OF 22

10 JUL 2000 f:\9924\01\cadd\dgn\188rw270.v01

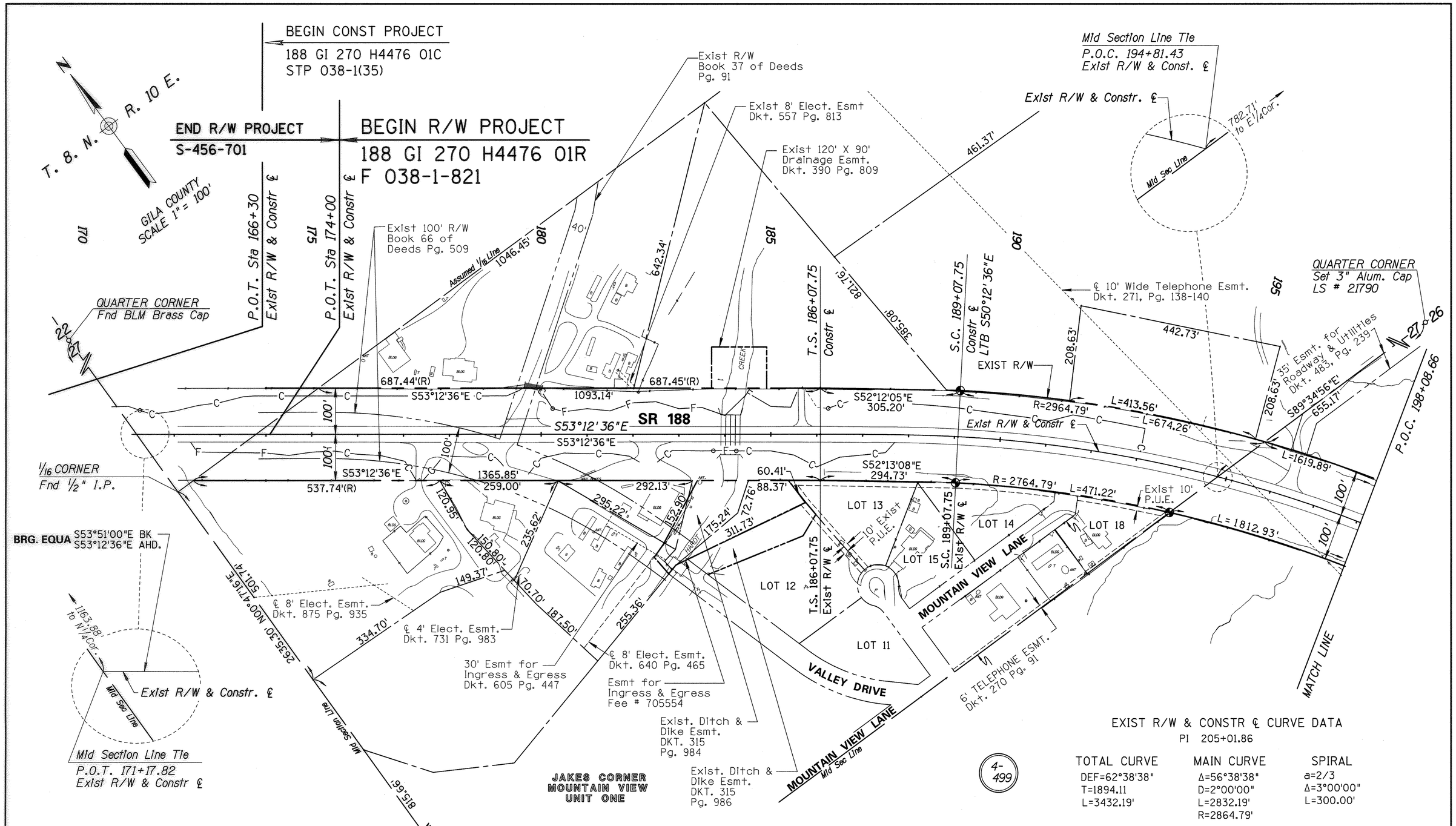

Click here for SR 188 Index

REVISIONS			
C.O. NO.	DATE	BY	DESCRIPTION
9214	7-13-2000	R.C.	I. ADDED CUT\FILL LINES

DRAWING NO.	D-4-T-411
HARD COPY	SEE ATTACHED SURVEY
DRAWN/DATE	KMP/CWH 2-00
CHECKED	ADR 2-00

AZTEC ENGINEERING
3747 E. GROVE ST. Phoenix AZ 85040-3982
Tel (602) 454-0402 Fax (602) 454-0403
Email: aztecaz@aztecengineering.com

ARIZONA DEPARTMENT OF TRANSPORTATION
INTERMODAL TRANSPORTATION DIVISION
RIGHT OF WAY PLANS SECTION

HIGHWAY: CLAYPOOL-JAKES CORNER HWY
PROJECT NO.: F 038-1-821
TRACS NO.: 188 GI 270 H4476 01R
ROUTE: S.R. 188
SECTION: MP 270-JAKES CORNER

REGISTERED LAND SURVEYOR CERTIFICATE NO. 25396 ALAN D. REECE Date Signed 6-12-2000 ARIZONA, U.S.A.

SHEET 4 OF 22

06 JUN 2000 f:\9924\01\cadd\dgn\188rw270.s01

Click here for SR 188 Index

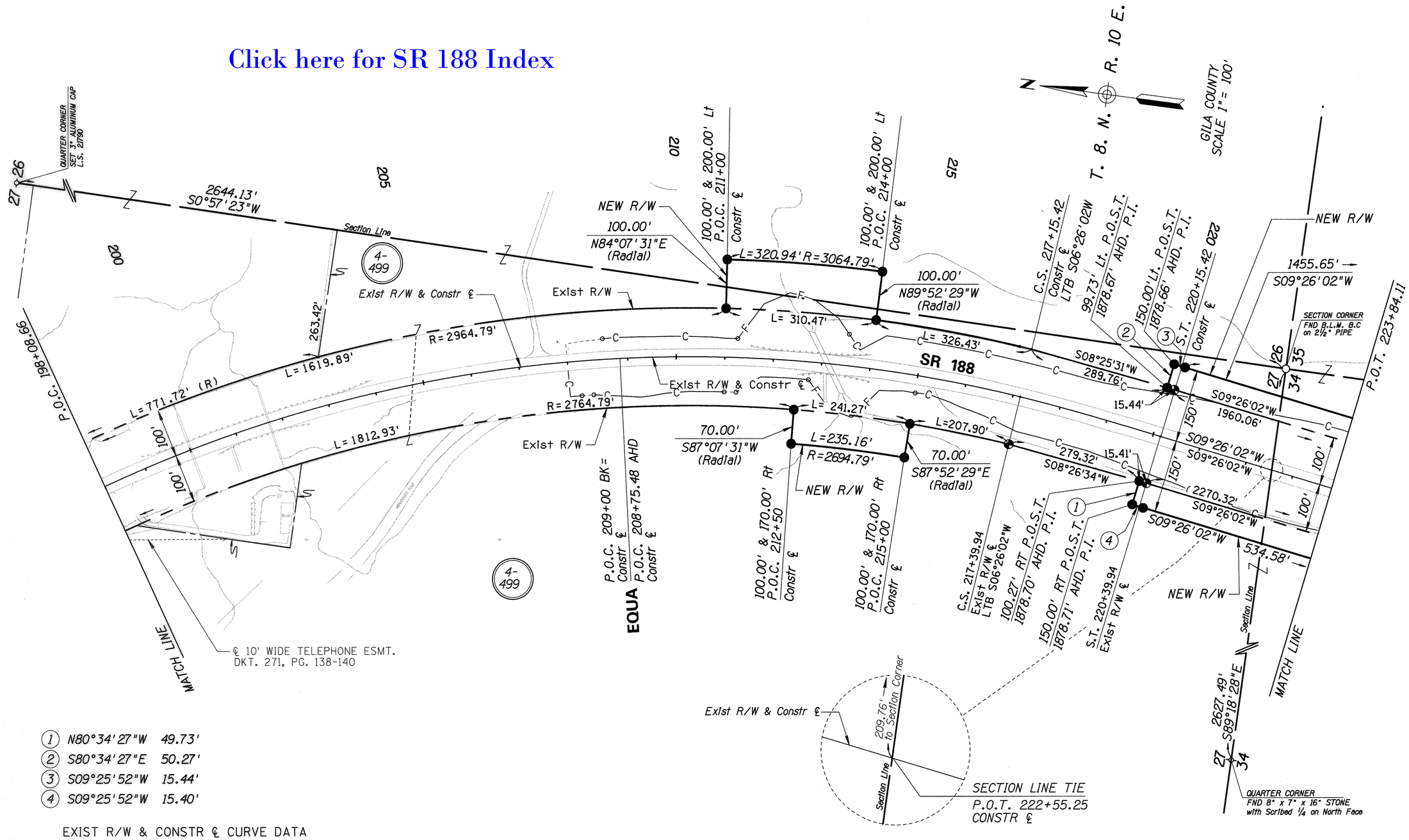

(1) N80°34'27"W 49.73'
(2) S80°34'27"E 50.27'
(3) S09°25'52"W 15.44'
(4) S09°25'52"W 15.40'

EXIST R/W & CONSTR ℄ CURVE DATA
PI 205+01.86

TOTAL CURVE	MAIN CURVE	SPIRAL
DEF=62°38'38"	Δ=56°38'38"	a=2/3
T=1894.11	D=2°00'00"	Δ=3°00'00"
L=3432.19'	L=2832.19'	L=300.00'
	R=2864.79'	

REVISIONS

C.O. NO.	DATE	BY	DESCRIPTION
9214	7-13-2000	R.C.	1. ADDED CUT \ FILL LINES

DRAWING NO.	D-4-T-411
HARD COPY	SEE ATTACHED SURVEY
DRAWN/DATE	KMP/CWH 2-00
CHECKED	ADR 2-00

AZTEC ENGINEERING
3747 E. GROVE ST. Phoenix AZ 85040-3982
Tel (602) 454-0402 Fax (602) 454-0403
Email: aztecazteceng.com

ARIZONA DEPARTMENT OF TRANSPORTATION
INTERMODAL TRANSPORTATION DIVISION
RIGHT OF WAY PLANS SECTION

HIGHWAY: CLAYPOOL-JAKES CORNER HWY
PROJECT NO.: F 038-1-821
TRACS NO.: 188 GI 270 H4476 01R
ROUTE: S.R. 188
SECTION: MP 270-JAKES CORNER

REGISTERED LAND SURVEYOR
CERTIFICATE NO. 25396
ALAN D. REECE
Date Signed 7-13-2000
ARIZONA, U.S.A.

SHEET 5 OF 22

06 JUN 2000 f:\9924\01\cadd\dgn\188rw270.s02

Click here for SR 188 Index

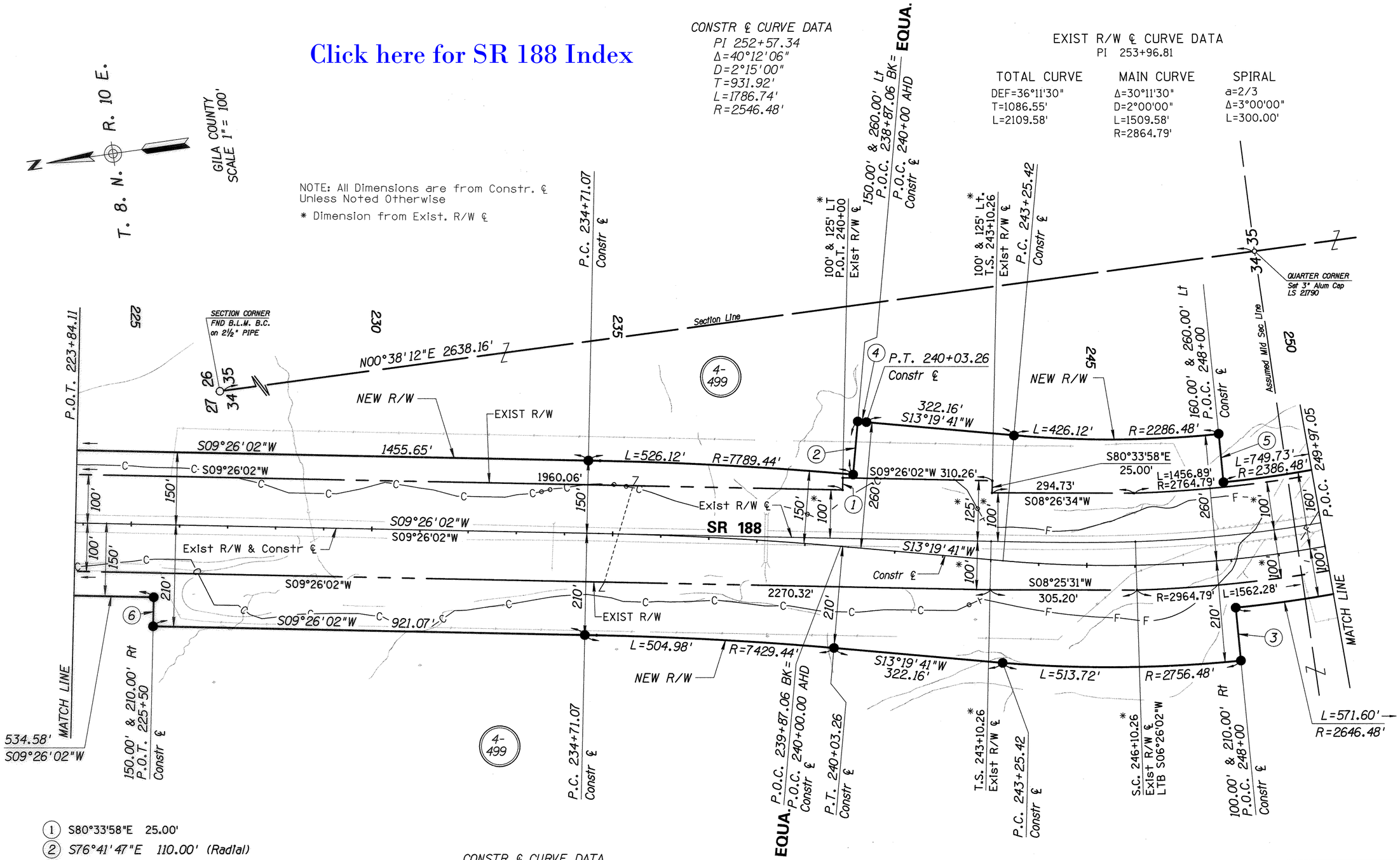

1. S80°33'58"E 25.00'
2. S76°41'47"E 110.00' (Radial)
3. S87°21'00"E 110.00' (Radial)
4. L=3.37' R=7899.44'
5. N87°21'00"W 100.00' (Radial)
6. N80°33'58"W 60.00'

CONSTR ℄ CURVE DATA
PI 237+30.79
Δ=3°53'40" RT
D=0°45'00"
T=259.72'
L=519.25'
R=7639.44'

REVISIONS			
C.O. NO.	DATE	BY	DESCRIPTION
9214	7-13-2000	R.C.	1. ADDED CUT \ FILL LINES

DRAWING NO.	D-4-T-411
HARD COPY	SEE ATTACHED SURVEY
DRAWN/DATE	KMP/CWH 2-00
CHECKED	ADR 2-00

AZTEC ENGINEERING
3747 E. GROVE ST. Phoenix AZ 85040-3982
Tel (602) 454-0402 Fax (602) 454-0403
Email: azteceazteceng.com

ARIZONA DEPARTMENT OF TRANSPORTATION
INTERMODAL TRANSPORTATION DIVISION
RIGHT OF WAY PLANS SECTION

HIGHWAY: CLAYPOOL-JAKES CORNER HWY
PROJECT NO.: F 038-1-821
TRACS NO.: 188 GI 270 H4476 01R
ROUTE: S.R. 188
SECTION: MP 270-JAKES CORNER

REGISTERED LAND SURVEYOR CERTIFICATE NO. 25396 ALAN D. REECE Date Signed 7-12-2000 ARIZONA, U.S.A.

SHEET 6 OF 22

06 JUN 2000 f:\9924\01\cadd\dgn\188rw270.s03

EXIST R/W ℄ CURVE DATA
PI 253+96.81

TOTAL CURVE	MAIN CURVE	SPIRAL
DEF=36°11'30"	Δ=30°11'30"	a=2/3
T=1086.55'	D=2°00'00"	Δ=3°00'00"
L=2109.58'	L=1509.58'	L=300.00'
	R=2864.79'	

CONSTR ℄ CURVE DATA
PI 252+57.34
Δ=40°12'06"
D=2°15'00"
T=931.92'
L=1786.74'
R=2546.48'

EXIST R/W ℄ CURVE DATA
PI 284+12.60

TOTAL CURVE	MAIN CURVE	SPIRAL
DEF=62°09'35"	Δ=52°47'05"	a=2/3
T=1570.42'	D=2°30'00"	Δ=4°41'15"
L=2861.39'	L=2111.39'	L=375.00'
	R=2291.83'	

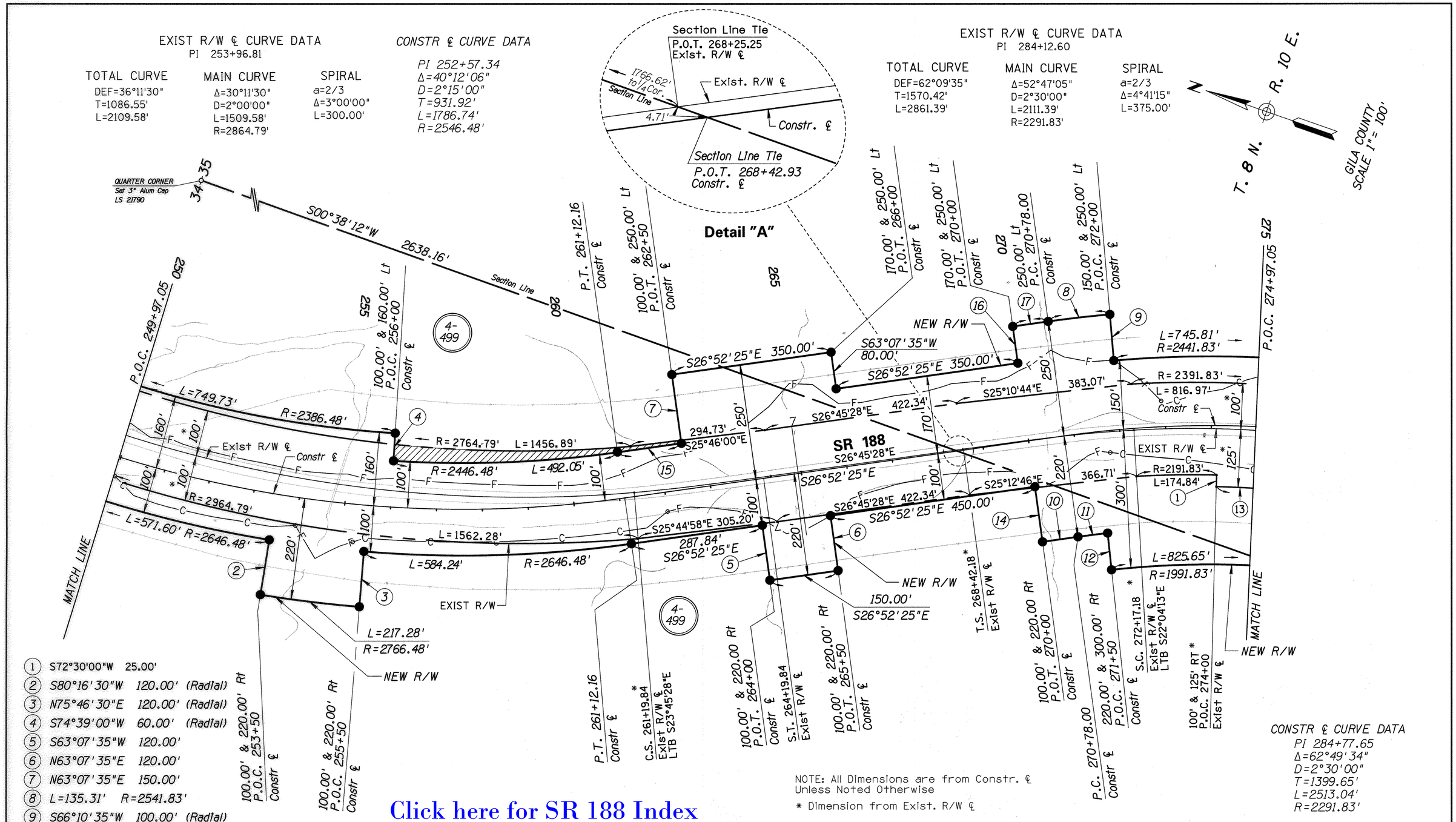

1. S72°30'00"W 25.00'
2. S80°16'30"W 120.00' (Radial)
3. N75°46'30"E 120.00' (Radial)
4. S74°39'00"W 60.00' (Radial)
5. S63°07'35"W 120.00'
6. N63°07'35"E 120.00'
7. N63°07'35"E 150.00'
8. L=135.31' R=2541.83'
9. S66°10'35"W 100.00' (Radial)
10. S26°52'25"E 78.00'
11. L=65.09' R=2071.83'
12. S64°55'35"W 80.00' (Radial)
13. L=661.82' R=2166.83'
14. S63°07'35"W 120.00'
15. S26°52'25"E 137.84'
16. N63°07'35"E 80.00'
17. S26°52'25"E 78.00'

NOTE: All Dimensions are from Constr. ℄ Unless Noted Otherwise

* Dimension from Exist. R/W ℄

CONSTR ℄ CURVE DATA
PI 284+77.65
Δ=62°49'34"
D=2°30'00"
T=1399.65'
L=2513.04'
R=2291.83'

Click here for SR 188 Index

EXTINGUISHED TO TONTO NATIONAL FOREST PER RESOLUTION 2006-07-A-039 DOC. 2006-012987 RECORDED 07/31/2006 G.C.R.

REVISIONS

C.O. NO.	DATE	BY	DESCRIPTION
9214	7-13-2000	R.C.	1. ADDED CUT \ FILL LINE
NA.	12-18-2012	RG.	RES.NO.2006-07-A-039

DRAWING NO.	D-4-T-411
HARD COPY	SEE ATTACHED SURVEY
DRAWN/DATE	KMP/CWH 2-00
CHECKED	ADR 2-00

AZTEC ENGINEERING
3747 E. GROVE ST. Phoenix AZ 85040-3982
Tel (602) 454-0402 Fax (602) 454-0403
Email: aztec@aztecengineering.com

ARIZONA DEPARTMENT OF TRANSPORTATION
INTERMODAL TRANSPORTATION DIVISION
RIGHT OF WAY PLANS SECTION

HIGHWAY: CLAYPOOL-JAKES CORNER HWY
PROJECT NO.: F 038-1-821
TRACS NO.: 188 GI 270 H4476 01R
ROUTE: S.R. 188
SECTION: MP 270-JAKES CORNER

REGISTERED LAND SURVEYOR CERTIFICATE NO. 25396 ALAN D. REECE ARIZONA, U.S.A. Date Signed 11-12-2012

SHEET 7 OF 22

06 JUN 2000 f:\9924\01\cadd\dgn\188rw270.s04

Click here for SR 188 Index

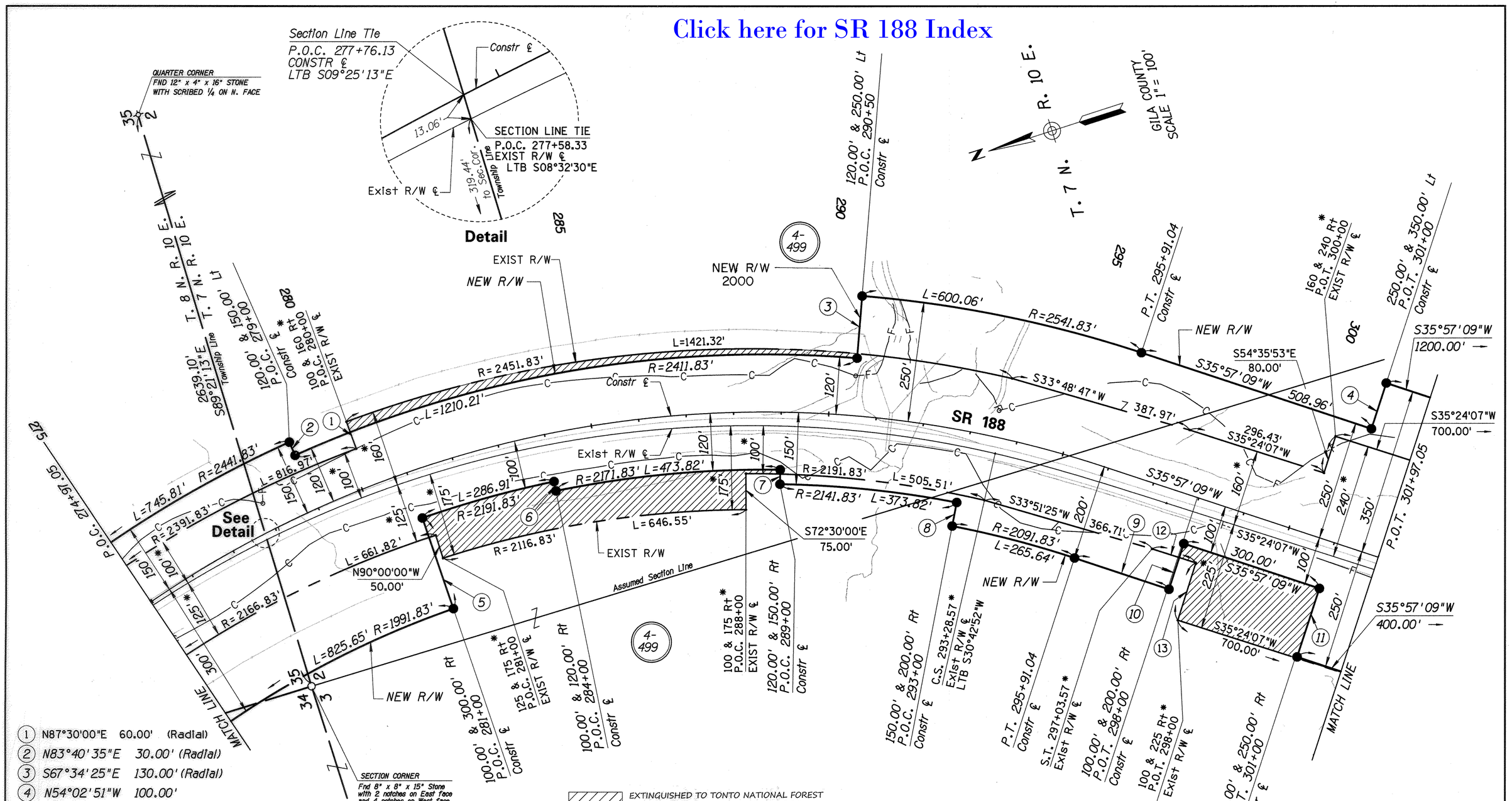

1. N87°30'00"E 60.00' (Radial)
2. N83°40'35"E 30.00' (Radial)
3. S67°34'25"E 130.00' (Radial)
4. N54°02'51"W 100.00'
5. N88°40'35"E 200.00' (Radial)
6. N83°49'25"W 20.00' (Radial)
7. N71°19'25"W 30.00' (Radial)
8. N61°19'25"W 50.00' (Radial)
9. S35°57'09"W 208.96'
10. S54°02'51"E 100.00'
11. N54°02'51"W 150.00'
12. S35°24'07"W 96.43'
13. S54°35'53"E 125.00'

EXTINGUISHED TO TONTO NATIONAL FOREST PER RESOLUTION 2006-07-A-039 DOC. 2006-012987 RECORDED 07/31/2006 G.C.R.

NOTE: All Dimensions are from Constr. ℄ Unless Noted Otherwise

* Dimension from Exist. R/W ℄

EXIST R/W ℄ CURVE DATA
PI 284+12.60

TOTAL CURVE	MAIN CURVE	SPIRAL
DEF=62°09'35"	Δ=52°47'05"	a=2/3
T=1570.42'	D=2°30'00"	Δ=4°41'15"
L=2861.39'	L=2111.39'	L=375.00'
	R=2291.83'	

CONSTR ℄ CURVE DATA
PI 284+77.65
Δ=62°49'34"
D=2°30'00"
T=1399.65'
L=2513.04'
R=2291.83'

REVISIONS			
C.O. NO.	DATE	BY	DESCRIPTION
9214	7-13-2000	R.C.	1. ADDED CUT \ FILL LINES 2. ADDED NEW R\W 2000
NA	12-18-12	RG	ADDED RES. NOTE

DRAWING NO.	D-4-T-411
HARD COPY	SEE ATTACHED SURVEY
DRAWN/DATE	KMP/CWH 2-00
CHECKED	ADR 2-00

AZTEC ENGINEERING
3747 E. GROVE ST. Phoenix AZ 85040-3962
Tel (602) 454-0402 Fax (602) 454-0403
Email: aztecaz@aztecengineering.com

ARIZONA DEPARTMENT OF TRANSPORTATION
INTERMODAL TRANSPORTATION DIVISION
RIGHT OF WAY PLANS SECTION

HIGHWAY: CLAYPOOL-JAKES CORNER HWY
PROJECT NO.: F 038-1-821
TRACS NO.: 188 GI 270 H4476 01R
ROUTE: S.R. 188
SECTION: MP 270-JAKES CORNER

REGISTERED LAND SURVEYOR CERTIFICATE NO. 25396 ALAN D. REECE ARIZONA, U.S.A.

SHEET 8 OF 22

10 JUL 2000 f:\9924\01\cadd\dgn\188rw270.s05

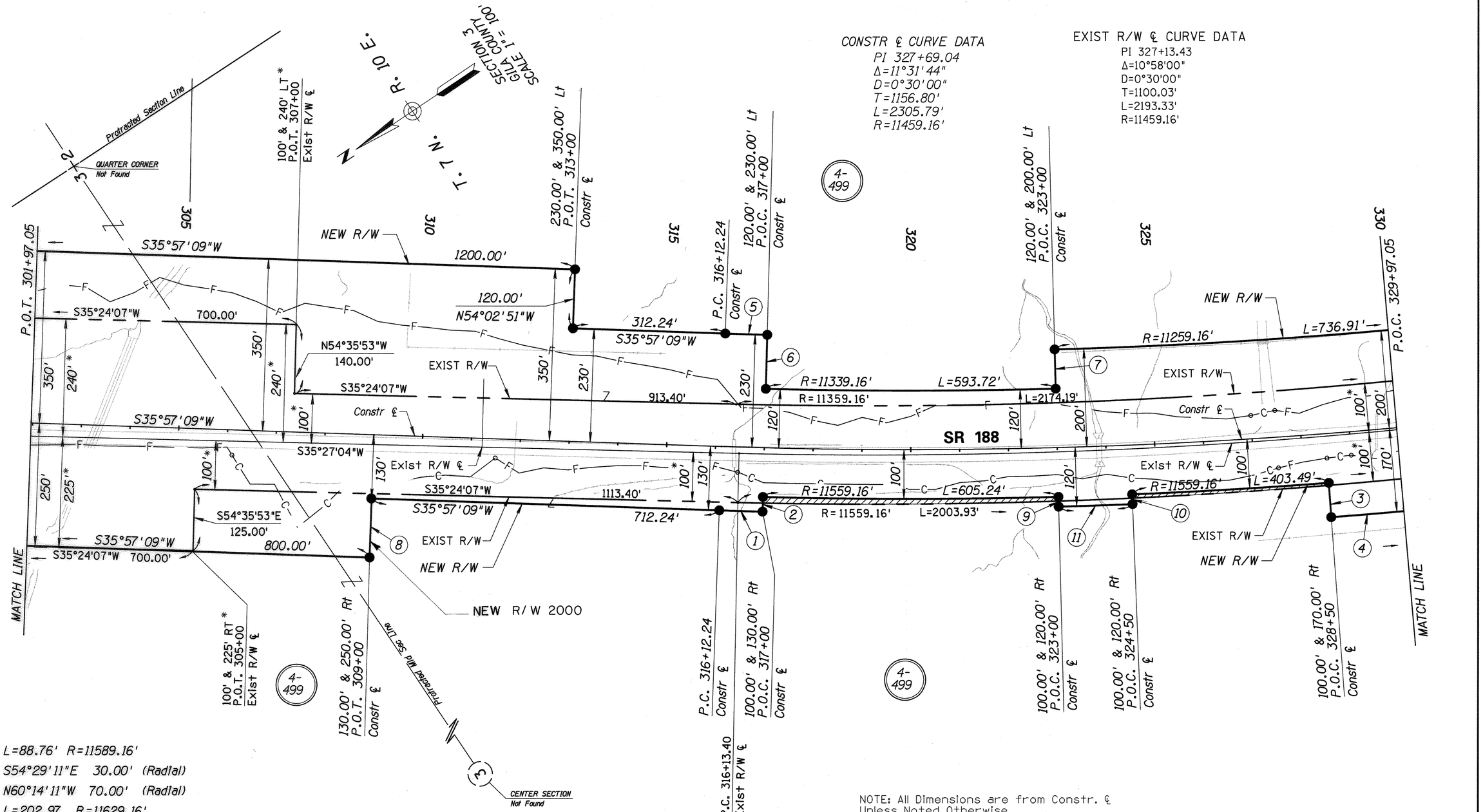

1. L=88.76' R=11589.16'
2. S54°29'11"E 30.00' (Radial)
3. N60°14'11"W 70.00' (Radial)
4. L=202.97 R=11629.16'
5. L=86.00' R=11229.16'
6. N54°29'11"W 110.00' (Radial)
7. S57°29'11"E 80.00' (Radial)
8. S54°02'51"E 120.00
9. N57°29'11"W 20.00' (Radial)
10. S58°14'11"E 20.00' (Radial)
11. L=151.57' R=11579.16'

NOTE: All Dimensions are from Constr. ℄
Unless Noted Otherwise

* Dimension from Exist. R/W ℄

Click here for SR 188 Index

EXTINGUISHED TO TONTO NATIONAL FOREST PER RESOLUTION 2006-07-A-039 DOC. 2006-012987 RECORDED 07/31/2006 G.C.R.

REVISIONS			
C.O. NO.	DATE	BY	DESCRIPTION
9214	7-13-2000	R.C.	1. ADDED CUT \ FILL LINE.
			2. ADDED NEW R\W 2000
NA	12-18-2012		RES.NO. 2006-07-A-039

DRAWING NO.	D-4-T-411
HARD COPY	SEE ATTACHED SURVEY
DRAWN/DATE	KMP/CWH 2-00
CHECKED	ADR 2-00

AZTEC ENGINEERING
3141 E. GROVE ST. Phoenix AZ 85040-3962
Tel (602) 454-0402 Fax (602) 454-0403
Email: aztecaz@aztecengineering.com

ARIZONA DEPARTMENT OF TRANSPORTATION
INTERMODAL TRANSPORTATION DIVISION
RIGHT OF WAY PLANS SECTION

HIGHWAY: CLAYPOOL-JAKES CORNER HWY
PROJECT NO.: F 038-1-821
TRACS NO.: 188 GI 270 H4476 01R
ROUTE: S.R. 188
SECTION: MP 270-JAKES CORNER

REGISTERED LAND SURVEYOR CERTIFICATE NO. 25396 ALAN D. REECE Date Signed 6-12-2000 ARIZONA, U.S.A.

SHEET 9 OF 22

10 JUL 2000 f:\9924\01\cadd\dgn\188rw270.s06

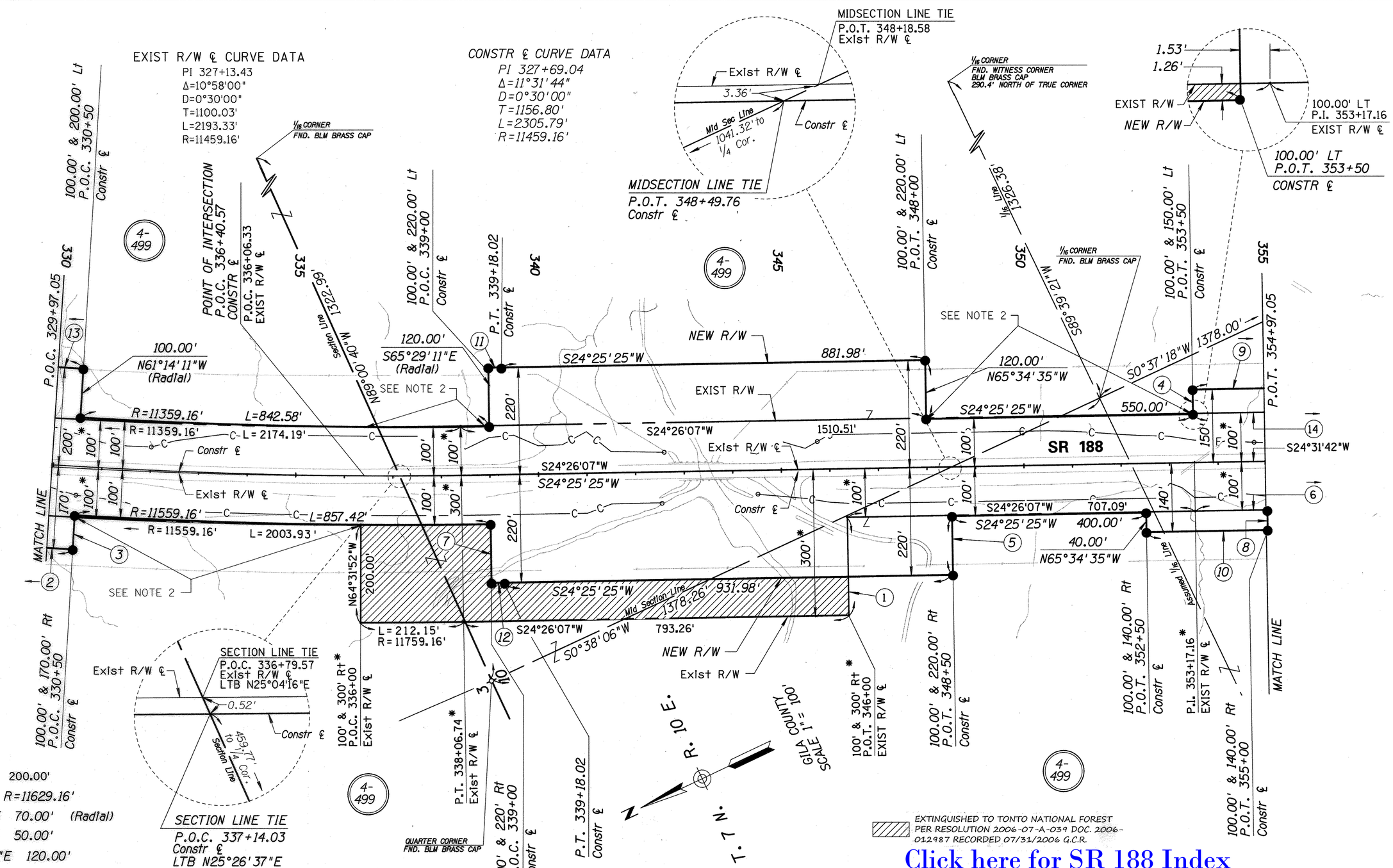

Click here for SR 188 Index

1. S65°33'53"E 200.00'
2. L=202.97 R=11629.16'
3. S61°14'11"E 70.00' (Radial)
4. S61°14'11"E 50.00'
5. S65°34'35"E 120.00'
6. N24°31'42"E 1455.71'
7. N65°29'11"W 120.00' (Radial)
8. S65°34'35"E 40.00'
9. S24°25'25"W 200.00'
10. S24°25'25"W 250.00'
11. L=17.67' R=11239.16'
12. L=18.37' R=11679.16'
13. L=736.91' R=11259.16'
14. S24°31'42"W 1357.58'

NOTES

1. All Dimensions are from Constr. ℄ Unless Noted Otherwise
2. Proposed area of disposal in this area varies in width from 0 feet to 4 feet and is not visible due to the scale of the drawing.

* Dimension from Exist. R/W ℄

REVISIONS			
C.O. NO.	DATE	BY	DESCRIPTION
9214	7-13-2000	R.C.	1. ADDED CUT \ FILL LINES
NA	12-18-12	RG	RES. NO.2006-07-A-039

DRAWING NO.	D-4-T-411
HARD COPY	SEE ATTACHED SURVEY
DRAWN/DATE	KMP/CWH 2-00
CHECKED	ADR 2-00

AZTEC ENGINEERING
3141 E. GROVE ST. Phoenix AZ 85040-3982
Tel (602) 454-0402 Fax (602) 454-0403
Email: aztec@aztecengr.com

ARIZONA DEPARTMENT OF TRANSPORTATION
INTERMODAL TRANSPORTATION DIVISION
RIGHT OF WAY PLANS SECTION

HIGHWAY: CLAYPOOL-JAKES CORNER HWY
PROJECT NO.: F 038-1-821
TRACS NO.: 188 GI 270 H4476 01R
ROUTE: S.R. 188
SECTION: MP 270-JAKES CORNER

REGISTERED LAND SURVEYOR CERTIFICATE NO. 25396 ALAN D. REECE ARIZONA, U.S.A. Date Signed 6-12-2000

SHEET 10 OF 22

06 JUN 2000 f:\9924\01\cadd\dgn\188rw270.s07

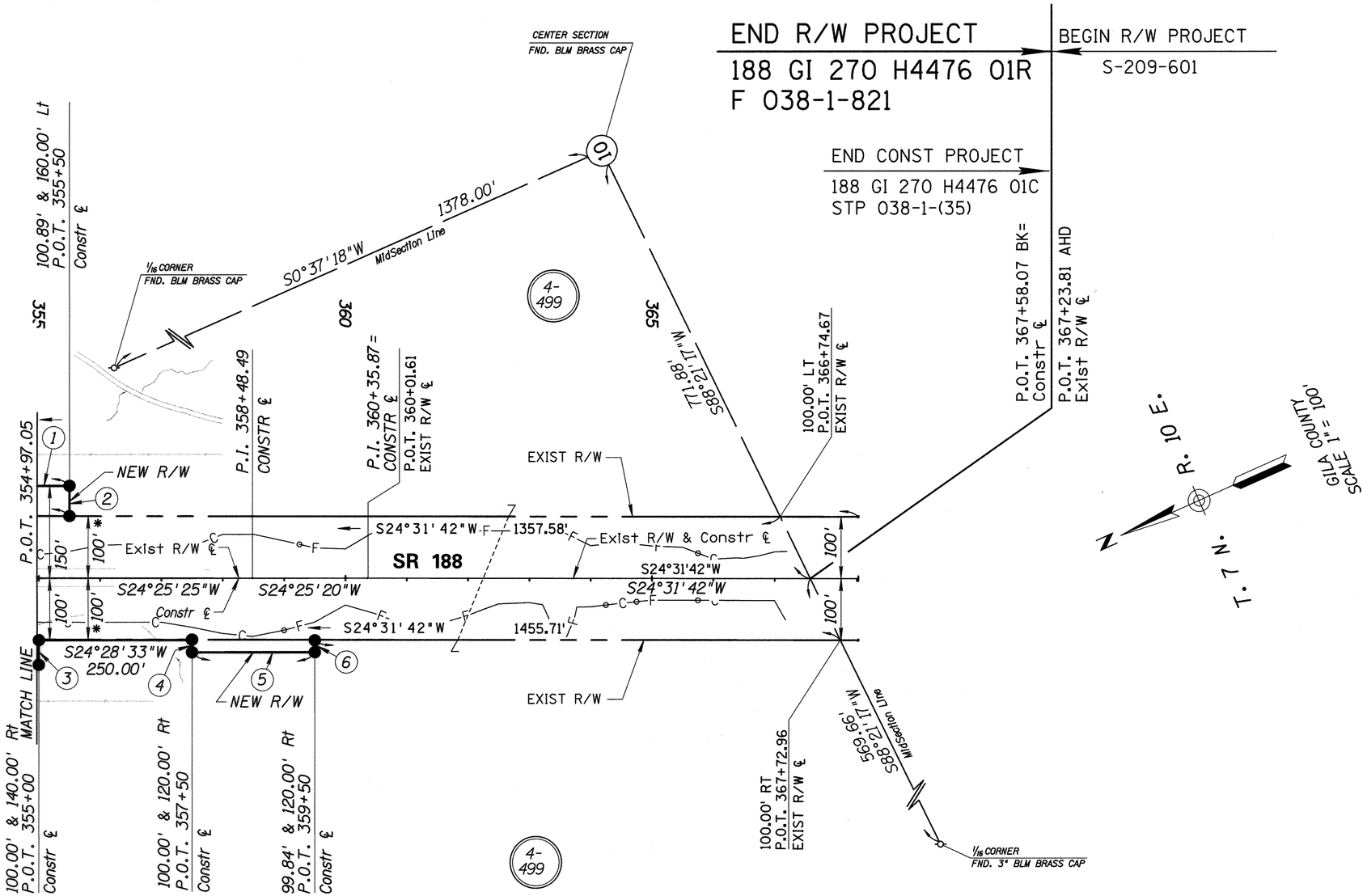

1. S24°25'25"W 200.00'
2. N65°34'35"W 49.11'
3. S65°34'35"E 40.00'
4. N65°34'35"W 20.00'
5. S24°25'22"W 200.00'
6. S65°34'40"E 20.16'

NOTE: All Dimensions are from Constr. ℄
Unless Noted Otherwise

* Dimension from Exist. R/W ℄

Click here for SR 188 Index

REVISIONS			
C.O. NO.	DATE	BY	DESCRIPTION
9214	7-13-2000	R.C.	1. ADDED CUT \ FILL LINES

DRAWING NO.	D-4-T-411
HARD COPY	SEE ATTACHED SURVEY
DRAWN /DATE	KMP/CWH 2-00
CHECKED	ADR 2-00

AZTEC ENGINEERING
3747 E. GROVE ST. Phoenix AZ 85040-3982
Tel (602) 454-0402 Fax (602) 454-0403
Email: aztecezzteceng.com

ARIZONA DEPARTMENT OF TRANSPORTATION
INTERMODAL TRANSPORTATION DIVISION
RIGHT OF WAY PLANS SECTION

HIGHWAY: CLAYPOOL-JAKES CORNER HWY
PROJECT NO.: F 038-1-821
TRACS NO.: 188 GI 270 H4476 01R
ROUTE: S.R. 188
SECTION: MP 270-JAKES CORNER

REGISTERED LAND SURVEYOR
CERTIFICATE NO. 25396
ALAN D. REECE
Date Signed 4-12-00
ARIZONA, U.S.A.
Alan D. Reece

SHEET 11 OF 22

06 JUN 2000 f:\9924\01\cadd\dgn\188rw270.s08

RESULTS OF SURVEY
OF STATE ROUTE 188
IN PORTIONS OF SECTIONS 27, 34 AND 35, T.8N., R.10E.
AND SECTIONS 2, 3 AND 10, T.7N., R.10E., G.&S.R.M.

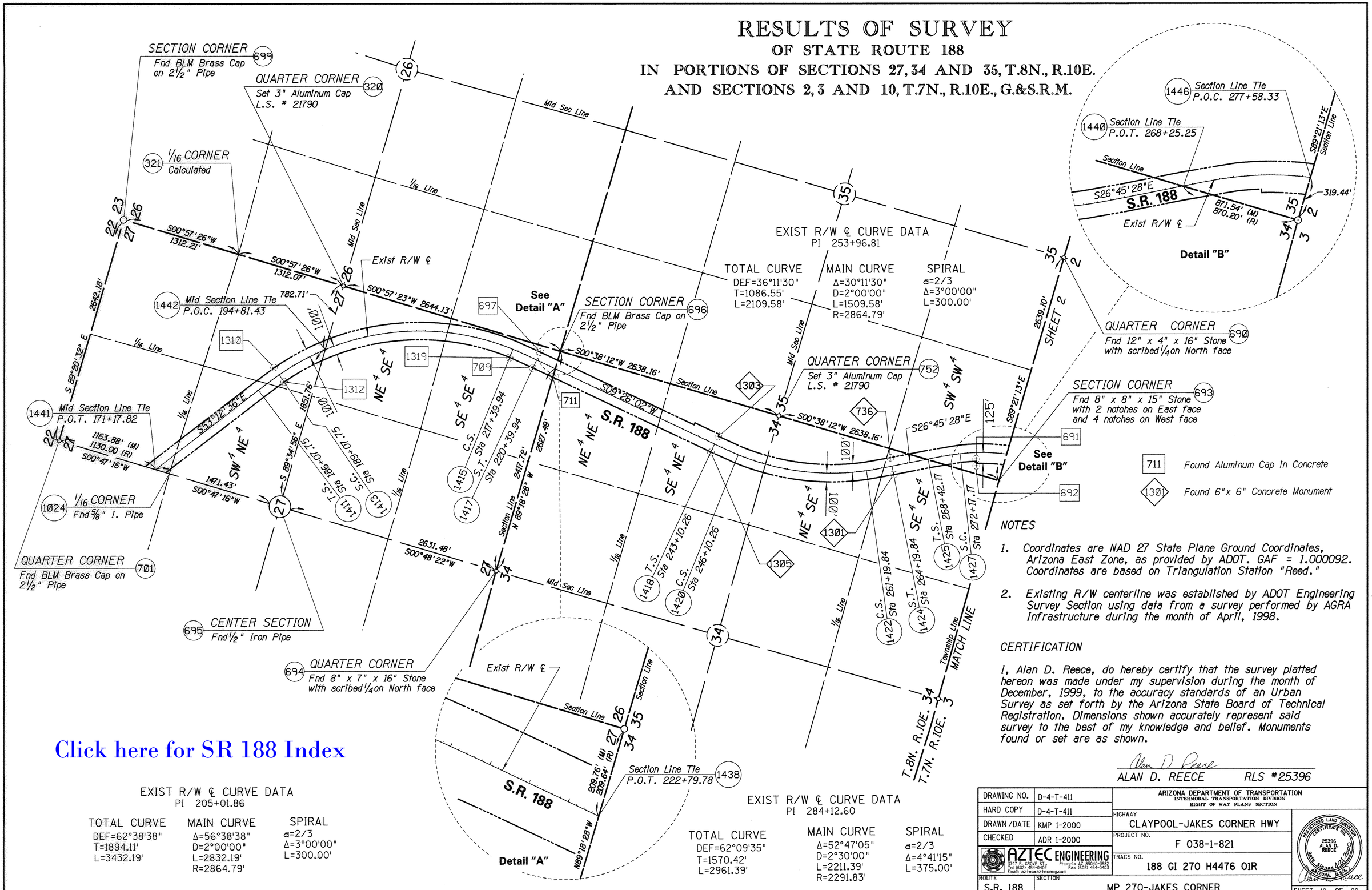

Click here for SR 188 Index

NOTES

1. Coordinates are NAD 27 State Plane Ground Coordinates, Arizona East Zone, as provided by ADOT. GAF = 1.000092. Coordinates are based on Triangulation Station "Reed."

2. Existing R/W centerline was established by ADOT Engineering Survey Section using data from a survey performed by AGRA Infrastructure during the month of April, 1998.

CERTIFICATION

I, Alan D. Reece, do hereby certify that the survey platted hereon was made under my supervision during the month of December, 1999, to the accuracy standards of an Urban Survey as set forth by the Arizona State Board of Technical Registration. Dimensions shown accurately represent said survey to the best of my knowledge and belief. Monuments found or set are as shown.

Alan D. Reece
ALAN D. REECE RLS #25396

DRAWING NO.	D-4-T-411	ARIZONA DEPARTMENT OF TRANSPORTATION INTERMODAL TRANSPORTATION DIVISION RIGHT OF WAY PLANS SECTION	
HARD COPY	D-4-T-411	HIGHWAY CLAYPOOL-JAKES CORNER HWY	REGISTERED LAND SURVEYOR CERTIFICATE NO. 25396 ALAN D. REECE DATE SIGNED 4-21-2000 ARIZONA, U.S.A.
DRAWN/DATE	KMP 1-2000	PROJECT NO. F 038-1-821	
CHECKED	ADR 1-2000	TRACS NO. 188 GI 270 H4476 01R	
AZTEC ENGINEERING 3747 E. GROVE ST. Phoenix AZ 85040-3986 Tel (602) 454-0402 Fax (602) 454-0403 Email: aztec@aztecengr.com			
ROUTE S.R. 188	SECTION MP 270-JAKES CORNER		SHEET 12 OF 22

21 APR 2000 f:\9924\01\cadd\dgn\results.s01

RESULTS OF SURVEY
OF STATE ROUTE 188
IN PORTIONS OF SECTIONS 27, 34 AND 35, T.8N., R.10E. AND SECTIONS 2, 3 AND 10, T.7N., R.10E., G.&S.R.M.

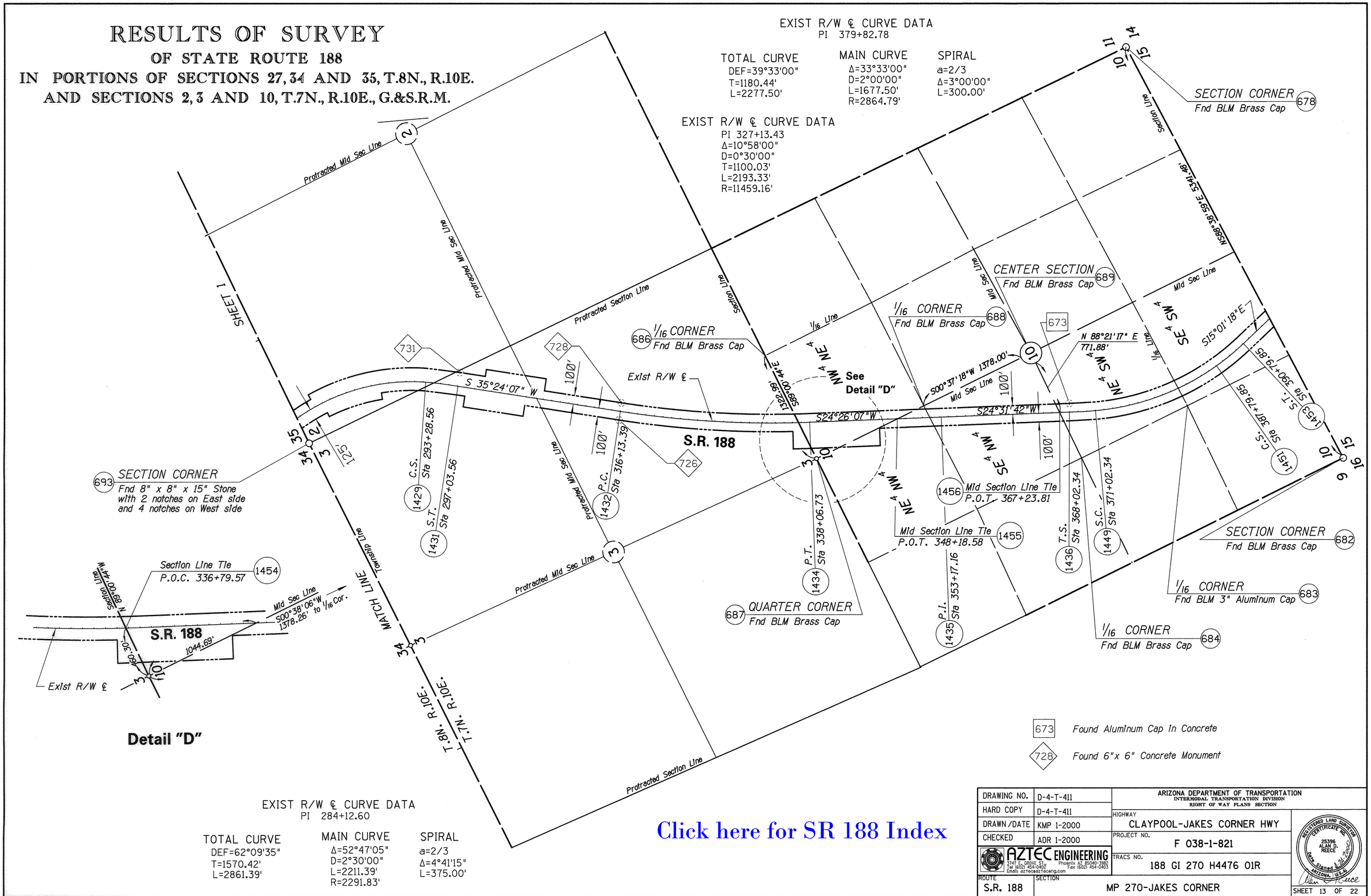

Click here for SR 188 Index

DRAWING NO.	D-4-T-411	ARIZONA DEPARTMENT OF TRANSPORTATION INTERMODAL TRANSPORTATION DIVISION RIGHT OF WAY PLANS SECTION
HARD COPY	D-4-T-411	HIGHWAY: CLAYPOOL-JAKES CORNER HWY
DRAWN/DATE	KMP 1-2000	PROJECT NO.: F 038-1-821
CHECKED	ADR 1-2000	TRACS NO.: 188 GI 270 H4476 01R
ROUTE: S.R. 188	SECTION: MP 270-JAKES CORNER	SHEET 13 OF 22

AZTEC ENGINEERING
3747 E. GROVE ST. Phoenix AZ 85040-3982
Tel (602) 454-0402 Fax (602) 454-0403
Email: aztecsazteceng.com

REGISTERED LAND SURVEYOR CERTIFICATE NO. 25396 ALAN D. REECE Date Signed 6-21-2000 ARIZONA, U.S.A.

f:\9924\01\cadd\dgn\results.s02

21 APR 2000

PUBLIC LAND SURVEY MONUMENTS

PT #	NORTHING	EASTING
320	1096265.9621	152787.1456
321	1097577.8489	152809.0609
678	1077874.7563	152504.7514
682	1077748.8980	147164.7533
683	1079087.2572	148510.7884
684	1080394.1908	148522.0933
686	1083165.9999	151216.1005
687	1083188.8050	149893.3089
688	1081810.6251	149878.0365
689	1080432.7058	149863.0828
690	1088316.4341	155323.3141
693	1088346.2119	152684.3789
694	1093653.9476	150115.7174
695	1096285.1709	150152.7412
696	1093622.2038	152743.0113
699	1098889.8971	152830.9788
701	1098920.2259	150188.9757
752	1090984.2080	152713.6951
1024	1097602.4495	150170.9033

EXISTING R/W CENTERLINE DATA

PT #	NORTHING	EASTING
1411	1096864.1633	151366.1638
1413	1096680.3554	151603.2138
1415	1094158.0496	152616.5681
1417	1093861.3299	152572.5735
1418	1091621.7183	152200.4521
1420	1091324.9987	152156.4575
1422	1089849.8397	152381.1891
1424	1089579.6812	152511.5441
1425	1089202.5708	152701.6886
1427	1088863.3490	152861.2816
1429	1086831.6332	152707.7323
1431	1086520.2503	152498.9690
1432	1084963.5295	151392.5894
1434	1083065.3890	150300.2936
1435	1081690.2470	149675.4830
1436	1080339.1050	149058.9230
1438	1093624.7380	152533.2627
1440	1089217.6931	152694.0637
1441	1097756.4576	150172.9728
1442	1096271.6691	152004.4531
1446	1088342.6076	153003.7993
1449	1080064.0751	148939.1744
1451	1078416.1218	148802.1415
1453	1078125.0909	148874.8202
1454	1083180.8706	150353.5389
1455	1082144.1810	149881.7328
1456	1080410.5456	149091.5231

FOUND RIGHT -OF- WAY MONUMENTS

PT#	NORTHING	EASTING	STATION	OFFSET
673	1080297.6238	149149.8554	368+02.33	99.95 LT.
691	1088659.6177	152827.8524	274+01.70	100.43 RT.
692	1088652.1292	152804.0053	274+01.69	125.43 RT.
697	1093842.8833	152671.0223	220+42.00	100.14 LT.
709	1093878.7313	152474.4719	220+38.86	99.63 RT.
711	1093626.2376	152434.0077	222+94.57	98.16 RT.
726	1085029.5410	151316.2634	316+03.81	100.45 RT.
728	1084913.6066	151479.2319	316+03.90	99.54 LT.
731	1086425.7578	152628.6469	297+05.47	160.44 LT.
736	1089623.7928	152600.5377	264+20.52	99.32 LT.
1301	1089533.8420	152422.0170	264+20.47	100.58 RT.
1303	1091604.7315	152298.7380	243+10.91	99.74 LT.
1305	1091637.2566	152101.3164	243+11.18	100.34 RT.
1310	1096754.2626	151668.5214	189+10.54	98.59 LT.
1312	1096600.8763	151540.3510	189+10.40	101.30 RT.
1319	1094169.0374	152517.2486	217+40.16	99.93 RT.

Click here for SR 188 Index

DRAWING NO.	D-4-T-411	ARIZONA DEPARTMENT OF TRANSPORTATION INTERMODAL TRANSPORTATION DIVISION RIGHT OF WAY PLANS SECTION
HARD COPY	D-4-T-411	HIGHWAY: CLAYPOOL-JAKES CORNER HWY
DRAWN/DATE	KMP 1-2000	PROJECT NO. F 038-1-821
CHECKED	ADR 1-2000	TRACS NO. 188 GI 270 H4476 01R
ROUTE S.R. 188	SECTION MP 270-JAKES CORNER	

AZTEC ENGINEERING
3747 E. GROVE ST. Phoenix AZ 85040-3982
Tel (602) 454-0402 Fax (602) 454-0403
Email: aztec@aztecengr.com

REGISTERED LAND SURVEYOR CERTIFICATE NO. 25396 ALAN D. REECE Date Signed 4-21-2000 ARIZONA, U.S.A.

SHEET 14 OF 22