F.H.W.A. REGION	STATE	PROJECT NO.	SHEET NO.	TOTAL SHEETS	FINALIZED PLANS
9	ARIZ.	F-038-1-807	1	14	

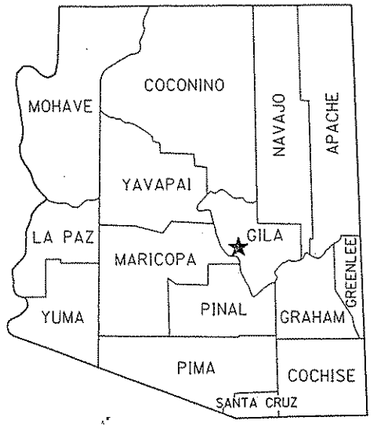

STATE OF ARIZONA
DEPARTMENT OF TRANSPORTATION

RW/PLANS FILE SET

HIGHWAYS DIVISION

RIGHT OF WAY PLAN OF THE

CLAYPOOL - JAKES CORNER HIGHWAY (SR 88)

TONTO NATIONAL MONUMENT - JCT SR 288

F-038-1-807

88 GI 246

LENGTH OF PROJECT 13.43 MILES DISTRICT 2

RW/PLANS FILE SET

RW/PLANS FILE SET

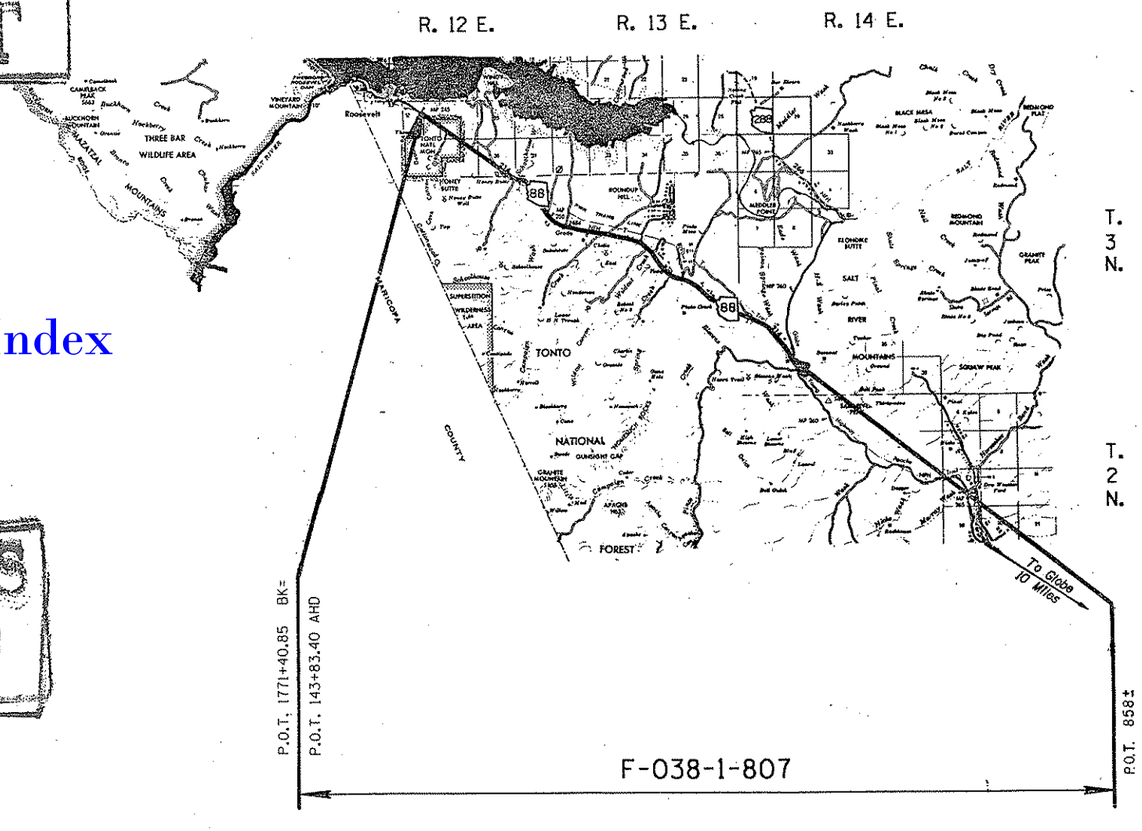

Click here for SR 188 Index

RW/PLANS FILE SET

APPROVED

James L. Ogley 8-31-88
DEPUTY STATE ENGINEER DATE

ARIZONA DEPARTMENT OF TRANSPORTATION BOARD
APPROVED FOR RIGHT OF WAY ACQUISITION IN ACCORDANCE
WITH RESOLUTION _____ DATED _____
THOMAS A. BRYANT, II STATE ENGINEER

U. S. DEPARTMENT OF TRANSPORTATION
FEDERAL HIGHWAY ADMINISTRATION

_____ _____
DIVISION ADMINISTRATOR DATE

PUBLIC HEARING REQUIREMENTS CERTIFIED N/A
ENVIRONMENTAL CLEARANCE N/A

DRAWING	NO.	D-4-T-386
SHEET	NO.	1 OF 14
TRACS	NO.	H 0521 01R

OWNERSHIP RECORD

PARCEL NUMBER	OWNER	DESCRIPTION	TOTAL AREA	AREA REQUIRED GROSS INCLUDING EXISTING R/W	AREA REQUIRED NET EXCLUDING EXISTING R/W	EASEMENT AREA	REMAINDER LEFT	REMAINDER RIGHT	SHEET NO.
4-283	U.S.A. (TONTO NATIONAL FOREST)	PT. SEC. 6,7,8,9,10,14,15,23,24,T.3N.,R.13E. PT. SEC. 1, T. 3 N.,R.12 E. PT. SEC. 27, 35 & 36, T. 4 N.,R. 12 E. PT. SEC. 19, 29, 30, 32, T.3 N.,R. 14 E.			221.3 AC.				3-7, 11-14
4-285	U.S.A. (NATIONAL PARK SERVICE)	PT. SEC. 26, 27 & 35 T. 4 N.,R. 12 E.			26.4 AC.				3,4

ACQUISITION RECORD

CHIEF R/W AGENT APPROVAL	INSTRUMENT TYPE	INSTRUMENT DATE	RECORDED DATE	RECORDED DOCUMENT

Click here for SR 188 Index

REVISIONS			
C.O. NO.	DATE	BY	DESCRIPTION

DRAWING NO.	D-4-T-386
HARD COPY	———
COUNTY	GILA
DRAWN	SMM 8/88
CHECKED	MJB 8/88
SCALE	NO SCALE
ROUTE	S.R.88
LOCATION	TONTO NAT'L MONUMENT-JCT. SR 288

ARIZONA DEPARTMENT OF TRANSPORTATION
HIGHWAYS DIVISION
RIGHT OF WAY PLANS SERVICES

HIGHWAY: CLAYPOOL-JAKES CORNER
PROJECT NO. F-038-1-807

TRACS NO. H 0521 01R



SEE RIGHT OF WAY PROJECT F-038-1-701, D-4-T-379, FOR NEW R/W AND RELINQUISMENT OF OLD S.R.88 RIGHT OF WAY.

REVISIONS

C.O. NO.	DATE	BY	DESCRIPTION

DRAWING NO.	D-4-T-386
HARD COPY	
COUNTY	GILA
DRAWN	SMM
CHECKED	MJB
SCALE	1" = 200' ±
ROUTE	S.R.88
LOCATION	TONTO NAT'L MONUMENT - JCT S.R.288

ARIZONA DEPARTMENT OF TRANSPORTATION
HIGHWAYS DIVISION
RIGHT OF WAY PLANS SERVICES

HIGHWAY: CLAYPOOL - JAKES CORNER
PROJECT NO.: F-038-1-807

SHEET 3 OF 14

____ OF ____

REF: JOB NO. 2548 FLIGHT 1 EXP. 5 DATE 1-11-88

Click here for SR 188 Index



Click here for SR 188 Index

REVISIONS				DRAWING NO.	D-4-T-386	ARIZONA DEPARTMENT OF TRANSPORTATION HIGHWAYS DIVISION RIGHT OF WAY PLANS SERVICES	
C.O. NO.	DATE	BY	DESCRIPTION	HARD COPY			
				COUNTY	GILA		
				DRAWN	SMM	HIGHWAY CLAYPOOL-JAKES CORNER	
				CHECKED	MJB	PROJECT NO. F-038-1-807	
				SCALE	1"= 200' ±		
				ROUTE S.R.88	LOCATION TONTO NAT'L MONUMENT-JCT S.R.288		SHEET 4 OF 14

OF



REVISIONS				DRAWING NO.	D-4-T-386	ARIZONA DEPARTMENT OF TRANSPORTATION HIGHWAYS DIVISION RIGHT OF WAY PLANS SERVICES	
C.O. NO.	DATE	BY	DESCRIPTION	HARD COPY	———		
				COUNTY	GILA		
				DRAWN	SMM	HIGHWAY	CLAYPOOL - JAKES CORNER
				CHECKED	MJB	PROJECT NO.	F-038-1-807
				SCALE	1"=200' ±		
				ROUTE	S.R. 88	LOCATION	TONTO NAT'L MONUMENT - JCT S.R. 288.

SHEET 5 OF 14

___OF___

REF: JOB NO. 2348 FLIGHT 1 DATE 1-18-88

Click here for SR 188 Index

Click here for SR 188 Index

REVISIONS			
C.O. NO.	DATE	BY	DESCRIPTION

DRAWING NO.	D-4-T-386
HARD COPY	—
COUNTY-	GILA
DRAWN	SMM
CHECKED	MJB
SCALE	1"=200' ±
ROUTE	S.R 88
LOCATION	TONTO NAT'L MONUMENT- JCT S.R. 288

ARIZONA DEPARTMENT OF TRANSPORTATION
HIGHWAYS DIVISION
RIGHT OF WAY PLANS SERVICES

HIGHWAY: CLAYPOOL - JAKES CORNER
PROJECT NO.: F-038-1-807

SHEET 6 OF 14

REF; JOB NO. 2548 FLIGHT 1 EXP. 10 DATE 1-11-88

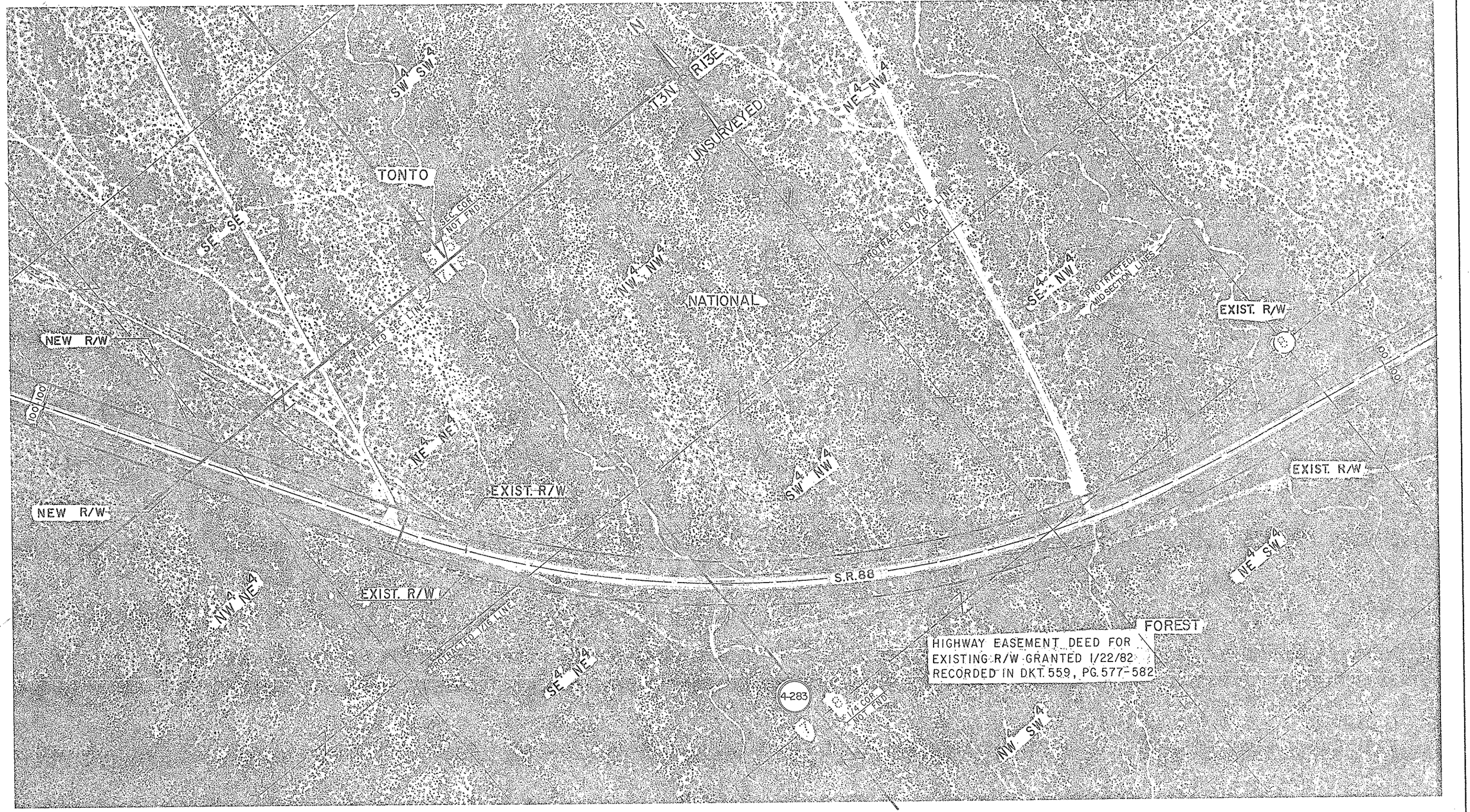

REF: JOB NO. 2548 FLIGHT 1 EXP. 11 DATE 1-11-88

REVISIONS			
C.O. NO.	DATE	BY	DESCRIPTION

DRAWING NO.	D-4-T-386
HARD COPY	—
COUNTY	GILA
DRAWN	SMM
CHECKED	MJB
SCALE	1"=200' ±
ROUTE	S.R. 88
LOCATION	TONTO NAT'L MONUMENT- JCT S.R. 288

ARIZONA DEPARTMENT OF TRANSPORTATION
HIGHWAYS DIVISION
RIGHT OF WAY PLANS SERVICES

HIGHWAY: CLAYPOOL-JAKES CORNER
PROJECT NO. F-038-1-807

SHEET 7 OF 14

OF

Click here for SR 188 Index

REF: JOB NO. 2548 FLIGHT 1 EXP. 13 DATE 1-11-88

N

TONTO

SE 4 NE 4

SW 4 NE 4

SW 4 NW 4

T.3N. R.13E

SE 4 NW 4

UNSURVEYED

PROTRACTED MID SEC. LINE

UNFOUND 1/4 CORNER

NATIONAL

NW 4 SW 4

NE 4 SW 4

NW 4 SE 4

EXIST. R/W

EXIST. R/W

S.R.88

100

100

100

EXIST. R/W

NE 4 SE 4

NW 4 SE 4

PROTRACTED 1/16 LINE

PROTRACTED 1/16 LINE

4-283

SW 4 SE 4

FOREST

SE 4 SW 4

SE 4 SE 4

SW 4 SW 4

SW 4 SE 4

1/4 COR. NOT FND.

HIGHWAY EASEMENT DEED FOR EXISTING R/W GRANTED 1/22/82 RECORDED IN DKT. 559, PG. 577-582

PROTRACTED SEC. LINE

16

Click here for SR 188 Index

REVISIONS				DRAWING NO.	D-4-T-386	ARIZONA DEPARTMENT OF TRANSPORTATION HIGHWAYS DIVISION RIGHT OF WAY PLANS SERVICES	
C.O. NO.	DATE	BY	DESCRIPTION	HARD COPY	———		
				COUNTY	GILA		
				DRAWN	SMM	HIGHWAY CLAYPOOL - JAKES CORNER	
				CHECKED	MJB	PROJECT NO. F-038-1-807	
				SCALE	1"=200' ±		
				ROUTE S.R.88	LOCATION TONTO NAT'L MONUMENT - JCT S.R. 288		SHEET 8 OF 14

OF

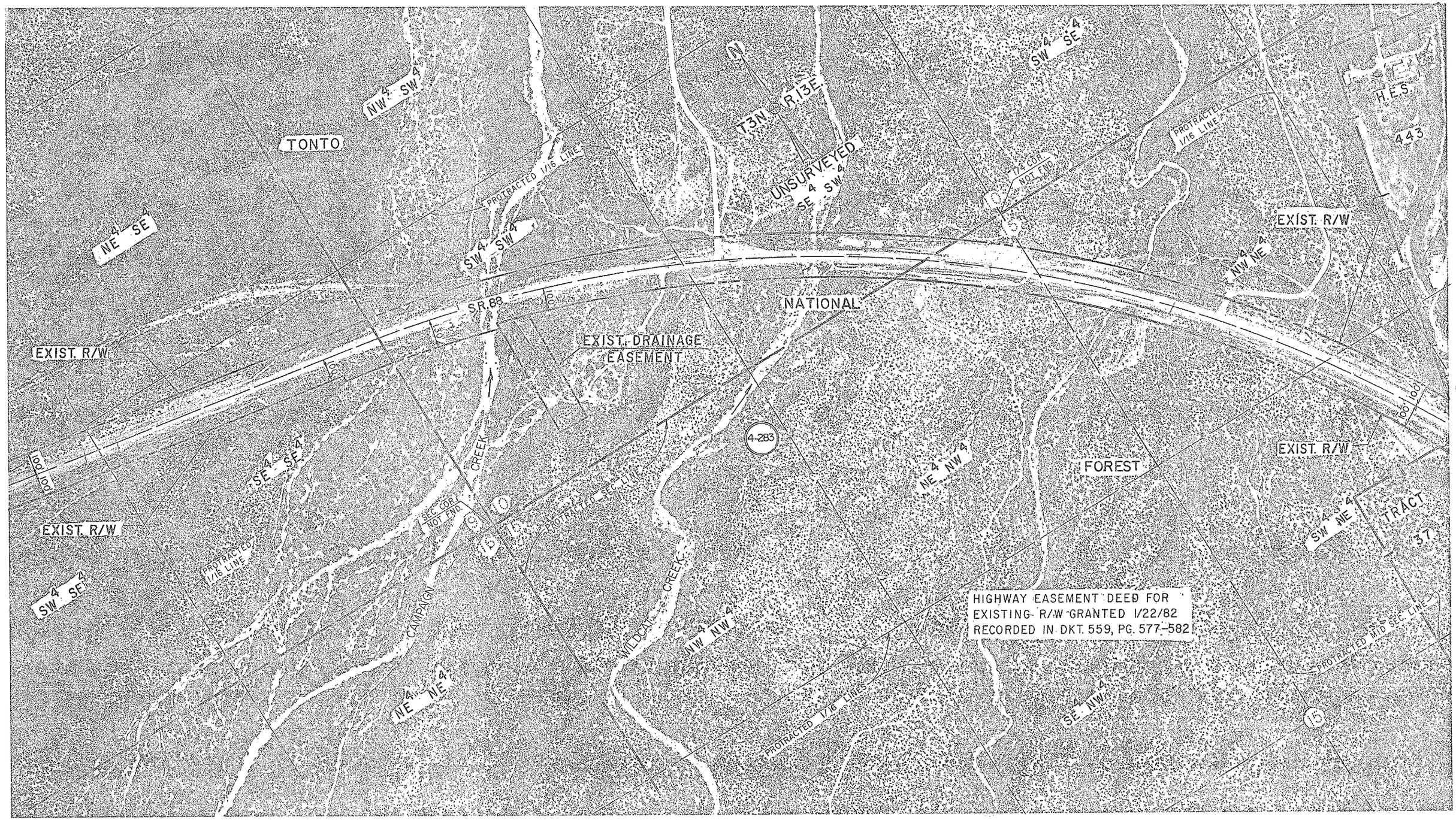

Click here for SR 188 Index

REVISIONS				DRAWING NO.	D-4-T-386	ARIZONA DEPARTMENT OF TRANSPORTATION HIGHWAYS DIVISION RIGHT OF WAY PLANS SERVICES	
C.O. NO.	DATE	BY	DESCRIPTION	HARD COPY	—		
				COUNTY	GILA		
				DRAWN	SMM	HIGHWAY CLAYPOOL - JAKES CORNER	
				CHECKED	MJB	PROJECT NO. F-038-1-807	
				SCALE	1"=200' ±		
				ROUTE S.R. 88	LOCATION TONTO NAT'L MONUMENT - JCT S.R. 288		SHEET 9 OF 14

REF: JOB NO. 2548 FLIGHT 4 EXP. 15 DATE 1-11-88

OF

REF: JOB NO. 2548 FLIGHT 1 EXP. 16 DATE 11-88



Click here for SR 188 Index

REVISIONS			
C.O. NO.	DATE	BY	DESCRIPTION

DRAWING NO.	D-4-T-386
HARD COPY	——
COUNTY	GILA
DRAWN	SMM
CHECKED	MJB
SCALE	1"=200' ±
ROUTE	S.R. 88
LOCATION	TONTO NAT'L MONUMENT - JCT S.R. 288

ARIZONA DEPARTMENT OF TRANSPORTATION
HIGHWAYS DIVISION
RIGHT OF WAY PLANS SERVICES

HIGHWAY: CLAYPOOL - JAKES CORNER
PROJECT NO. F-038-1-807

SHEET 10 OF 14

OF



REF: JOB NO. 2548 FLIGHT 1 EXP. 18 DATE 1-11-88

REVISIONS			
C.O. NO.	DATE	BY	DESCRIPTION

DRAWING NO.	D-4-T-386
HARD COPY	—
COUNTY	GILA
DRAWN	SMM
CHECKED	MJB
SCALE	1"=200' ±
ROUTE	S.R.88
LOCATION	TONTO NAT'L MONUMENT - JCT S.R.288

ARIZONA DEPARTMENT OF TRANSPORTATION
HIGHWAYS DIVISION
RIGHT OF WAY PLANS SERVICES

HIGHWAY: CLAYPOOL - JAKES CORNER

PROJECT NO. F-038-1-807

SHEET 11 OF 14

OF

Click here for SR 188 Index

REF: JOB NO. 2548 FLIGHT 1 EXP. 20 DATE 1-11-88

Click here for SR 188 Index

REVISIONS			
C.O. NO.	DATE	BY	DESCRIPTION

DRAWING NO.	D-4-T-386
HARD COPY	——
COUNTY	GILA
DRAWN	SMM
CHECKED	MJB
SCALE	1"=200' ±
ROUTE	S.R.88
LOCATION	TONTO NAT'L MONUMENT - JCT S.R.288

ARIZONA DEPARTMENT OF TRANSPORTATION
HIGHWAYS DIVISION
RIGHT OF WAY PLANS SERVICES

HIGHWAY: CLAYPOOL - JAKES CORNER

PROJECT NO. F-038-1-807

SHEET 12 OF 14

OF

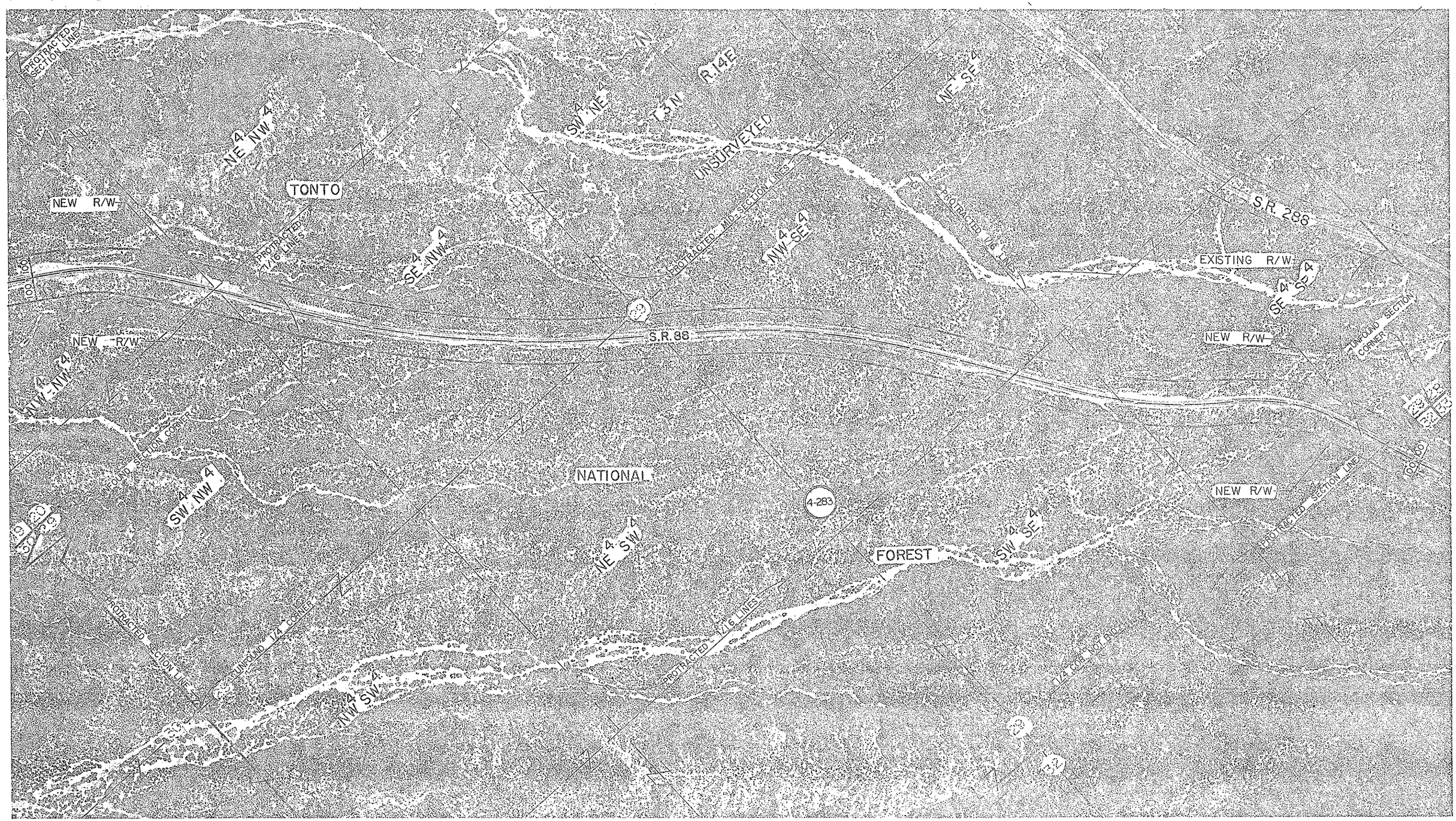

REF: JOB NO. 2548 FLIGHT 1 EXP. 21 DATE 8-11-88

Click here for SR 188 Index

REVISIONS				DRAWING NO.	D-4-T-386	ARIZONA DEPARTMENT OF TRANSPORTATION HIGHWAYS DIVISION RIGHT OF WAY PLANS SERVICES	
C.O. NO.	DATE	BY	DESCRIPTION	HARD COPY	———		
				COUNTY	GILA		
				DRAWN	SMM	HIGHWAY CLAYPOOL - JAKES CORNER	
				CHECKED	MJB	PROJECT NO. F-038-1-807	
				SCALE	1"=200' ±		
				ROUTE	LOCATION		SHEET 13 OF 14
				S.R.88	TONTO NAT'L MONUMENT - JCT S.R. 288		

OF

Click here for SR 188 Index

REVISIONS				DRAWING NO.	D-4-T-386	ARIZONA DEPARTMENT OF TRANSPORTATION HIGHWAYS DIVISION RIGHT OF WAY PLANS SERVICES	
C.O. NO.	DATE	BY	DESCRIPTION	HARD COPY	———		
				COUNTY	GILA		
				DRAWN	SMM	HIGHWAY CLAYPOOL - JAKES CORNER	
				CHECKED	MJB	PROJECT NO. F-038-1-807	
				SCALE	1"=200' ±		
				ROUTE S.R.88	LOCATION TONTO NAT'L MONUMENT - JCT S.R.288		SHEET 14 OF 14

REF: JOB NO. 2548 FLIGHT 1 EXP. 23 DATE 1-11-88

OF