FED. ROAD DIVISION	STATE	PROJECT NUMBER	SHEET NUMBER	TOTAL SHEETS	FINALIZED PLANS
7	ARIZ.	S-273-702	1	3	

DRAWING NUMBER	D-2-T-434
5648. 7-29-80 R.M.M.	Finalized

FINALIZED

STATE OF ARIZONA
STATE HIGHWAY DEPARTMENT

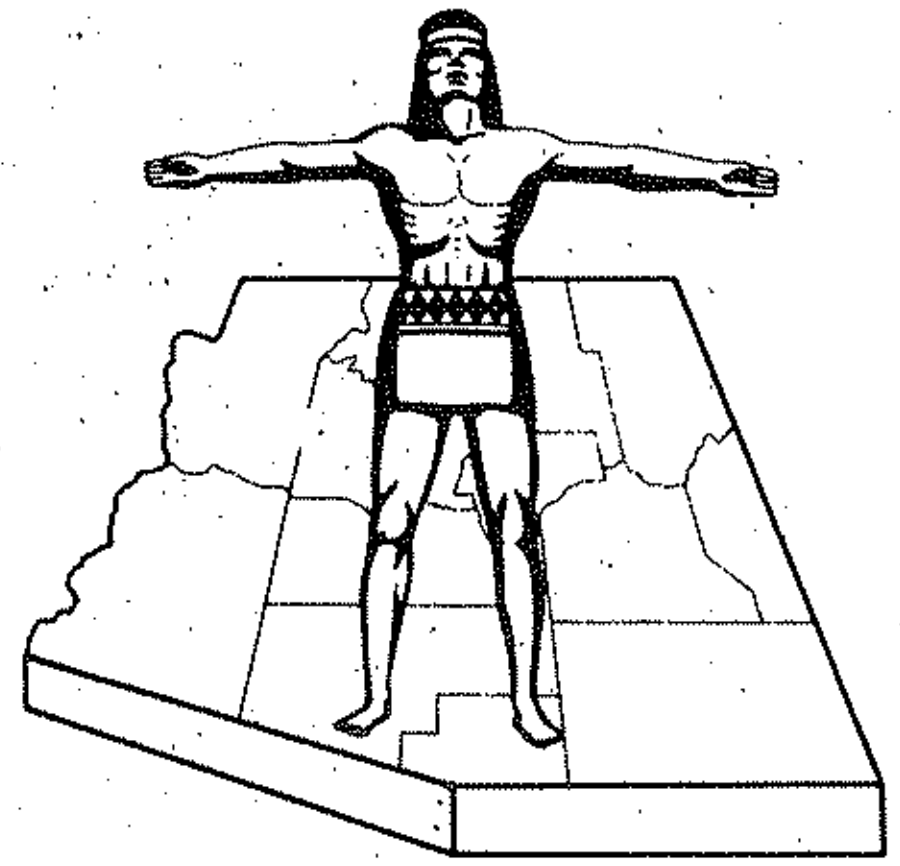

RIGHT OF WAY PLAN OF THE

WILLCOX-DOS CABEZAS-CHIRICAHUA HWY.

STATE HIGHWAY

PROJECT NO. S-273-702

COCHISE

COUNTY

Click here for SR 186 Index

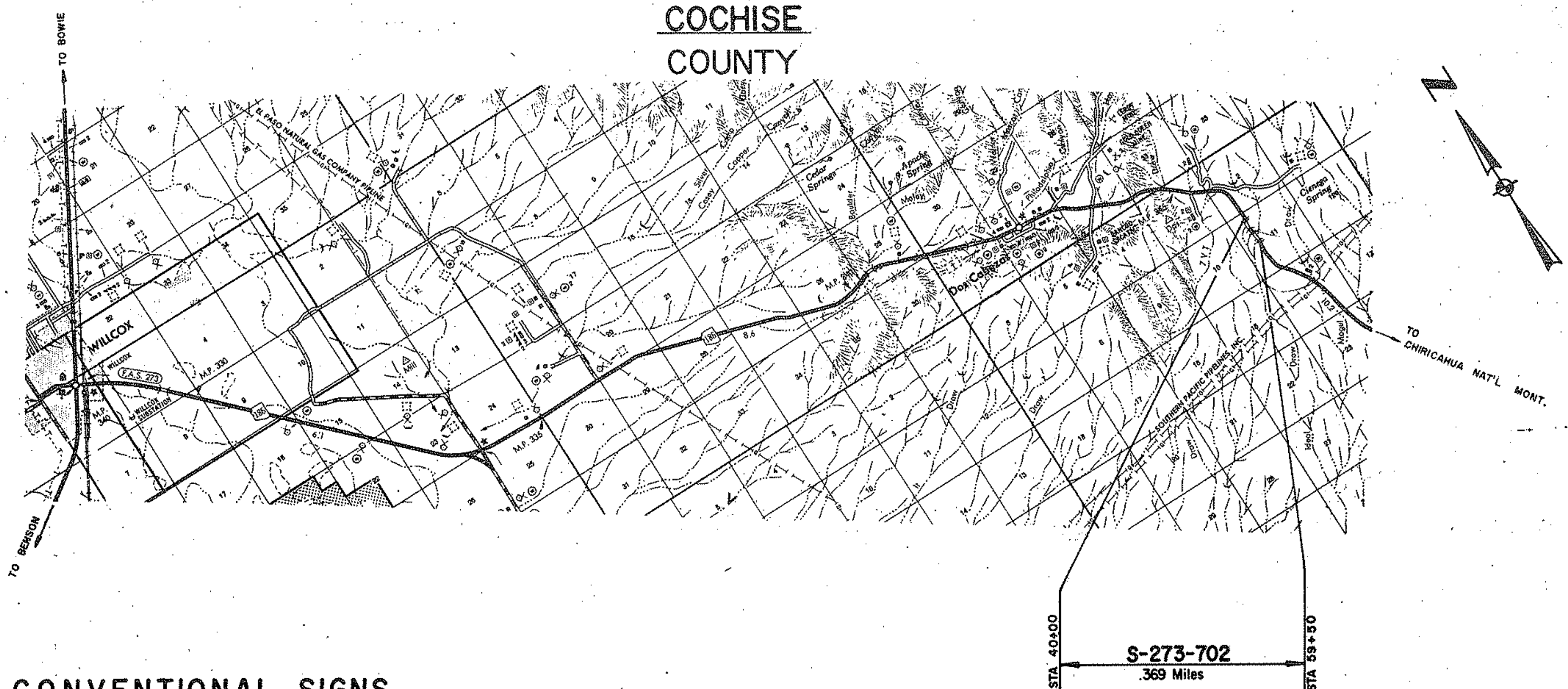

CONVENTIONAL SIGNS

HIGHWAY CENTER LINE (New) (Existing)
HIGHWAY R/W LINE (New) (Existing)
CONTROLLED ACCESS (Denied) (Open) (Existing)
R.R. R/W COMMON TO HIGHWAY R/W (Existing)
R.R. R/W LINE
TOWNSHIP AND RANGE LINE
SECTION LINE
1/4 LINE OR MID-SECTION LINE
1/16 LINE
PROPERTY LINE (not part of a Subdivision)
SUBDIVISION OR LOT LINE
ORIGINAL LOT LINE
STATE AND NATIONAL BOUNDARIES
COUNTY LINE
CITY LIMITS
LAND GRANTS BOUNDARIES

FOREST, NATIONAL MONUMENTS, MILITARY BASES AND INDIAN RESERVATION
SURVEY MEANDER LINE
NEW R/W CONTROL POINT
EXISTING R/W MARKER
PARCEL NUMBER (7-001)
RAILROAD TRACK
POWER LINE
POWER TRANSMISSION LINE
TELEPHONE LINE
COMBINATION TELEPHONE AND POWER LINE
UNDERGROUND TELEPHONE CABLE (T)
WATER LINE (W, 2")
GAS LINE (G, 2")
SEWER LINE (S, 2")
STORM DRAIN (SD, 2") (Show size of line in alternate spaces)
CHAIN LINK FENCE

BARBED WIRE FENCE (call out type) (Gate)
STREET LIGHT (on extended arm)
WATER METER
WATER VALVE
DOWN GUY
FIRE HYDRANT
GAS METER
GAS VALVE
MANHOLE (existing)
ROAD (existing)
PROPERTY ANCHOR BARS
PROPERTY LIMITS ARROWS
CANAL, CHANNEL OR DITCH
BRIDGE
BOX CULVERTS
CATTLE GUARD
RIVER
PIPE CULVERTS (New) (Existing)
DYKE

REDUCED SIZE DO NOT SCALE

Approved in accordance with Roadway Plans

W. G. O'Harra 3-24-70
ASSISTANT STATE ENGINEER DATE

ARIZONA STATE HIGHWAY COMMISSION
Approved for Right of Way Acquisition in accordance with Resolution Number 70-20 dated 2-27-70
William N. Price State Highway Engineer

[signature] 3/24/70
DEPUTY STATE ENGINEER DATE

U. S. DEPARTMENT OF TRANSPORTATION
FEDERAL HIGHWAY ADMINISTRATION
BUREAU OF PUBLIC ROADS
Approved:

DIVISION ENGINEER DATE

WILLCOX-DOS CABEZAS-CHIRICAHUA HWY.
IDEAL DRAW SECTION
COCHISE COUNTY

Click here for SR 186 Index

REVISIONS			
C.O. No.	DATE	BY	DESCRIPTION
2701	8-27-70	Hortrim	Added Acquisition Record
5648	7-29-80	R.M.M.	Finalized

PROJECT NO.	S-273-702
DRAWING NO.	D-2-T-434
SHEET NO.	2 of 3
DRAWN BY	L.M.F.
DATE COMP.	3-2-70
SCALE	

OWNERSHIP RECORD										ACQUISITION RECORD				
PARCEL NUMBER	OWNER	DESCRIPTION	TOTAL AREA	AREA REQUIRED GROSS INCLUDING EXISTING R/W	AREA REQUIRED NET EXCLUDING EXISTING R/W	EASEMENT AREA	REMAINDER LEFT	REMAINDER RIGHT	SHEET NUMBER	COMMISSION APPROVAL	TYPE & DATE OF INSTRUMENT	RECORDED DATE	RECORDED BOOK	RECORDED PAGE
2-266	William C. Riggs, et ux.	Pt. of Sec. 11 T.15S. R.27E	3297.0Ac.	3.6Ac.	2.1Ac.	9.6Ac.	1700.8Ac.	1583.0Ac.	3	8-7-70	W.D. 5-26-70 D-D Esmt. 5-26-70	8-4-71	711	93-94 91-92
2-267	State of Arizona (S.L.D.)	Pt. of NW1/4 Sec. 11 T.15S. R.27E	800.0Ac.	5.3Ac.	3.6Ac.	0.5Ac.		794.2Ac.	3	9-11-70	R/W Grant 10-5-70	7-18-80	1436	512-515

FINALIZED

CHECKED BY D. J. Matchette

HARD COPY

WILLCOX-DOS CABEZAS-CHIRICAHUA HWY.
IDEAL DRAW SECTION
COCHISE COUNTY

REVISIONS					
C.O. No.	DATE	BY	DESCRIPTION	PROJECT NO.	S-273-702
2639	6-19-70	W.H.T.	Moved Fence From New R/W Line to 50' each side of the new ℄	DRAWING NO.	D-2-T-434
				SHEET NO.	3 of 3
2701	8-27-70	B.J.N.	Added Full Sta. to Drainage Ease. Lt. & Rt. Added "For ½" Water Line" to Callout "New 8"x200' C.M.P."	DRAWN BY	L.M.F.
5648	7-29-80	R.M.M.	Finalized	DATE COMP.	3-2-70
				SCALE	1" = 100'

FINALIZED

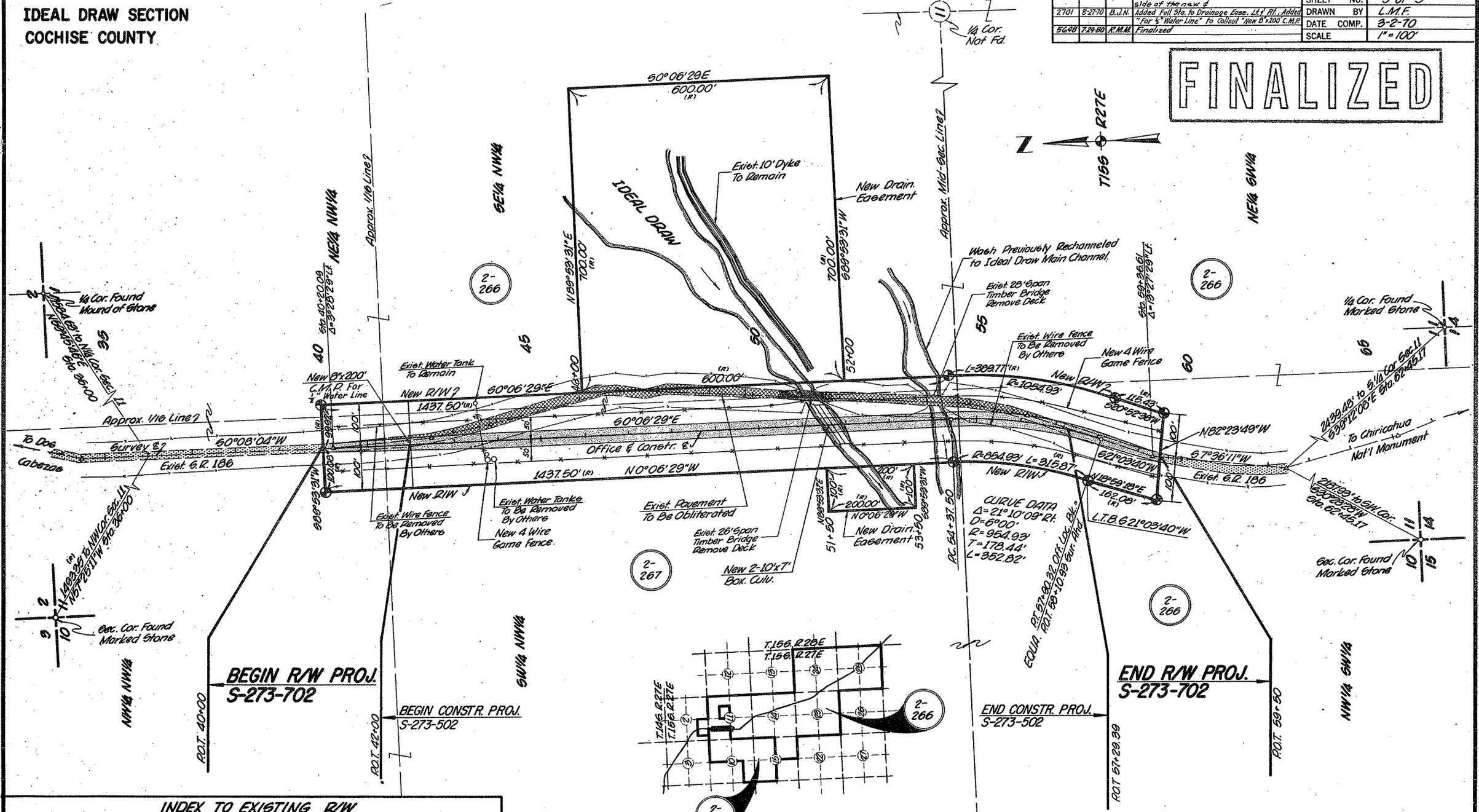

NOTE: Existing Fences Assumed to be Limits of Existing R/W.

REDUCED SIZE DO NOT SCALE

INDEX TO EXISTING R/W

Subdivision	Sec.	Twp.	R.	Acq. From	Type	Book	Page	Width	Year	Parcel No.
NE1/4 NW1/4, SE1/4 NW1/4, SW1/4	11	15S	27E	Cochise County	Res.	3	23 & 24	66	1922	S.R. 186
NW1/4 NW1/4, SW1/4 NW1/4	11	15S	27E	Cochise County	Res.	3	23 & 24	66	1922	S.R. 186

Click here for SR 186 Index

HARD COPY Dist. 3, Design Office CHECKED BY D. G. Matchette