FED. ROAD DIVISION	STATE	PROJECT NUMBER	SHEET NUMBER	TOTAL SHEETS	FINALIZED PLANS
7	ARIZ.	S-277-701	1	4	

DRAWING NUMBER	D-2-T-433

5261	11-27-78	R.M.M.	Finalized

STATE OF ARIZONA
STATE HIGHWAY DEPARTMENT

RIGHT OF WAY PLAN OF THE
CHIRICAHUA NATIONAL MONUMENT
STATE HIGHWAY

PROJECT NO. S-277-701
COCHISE COUNTY

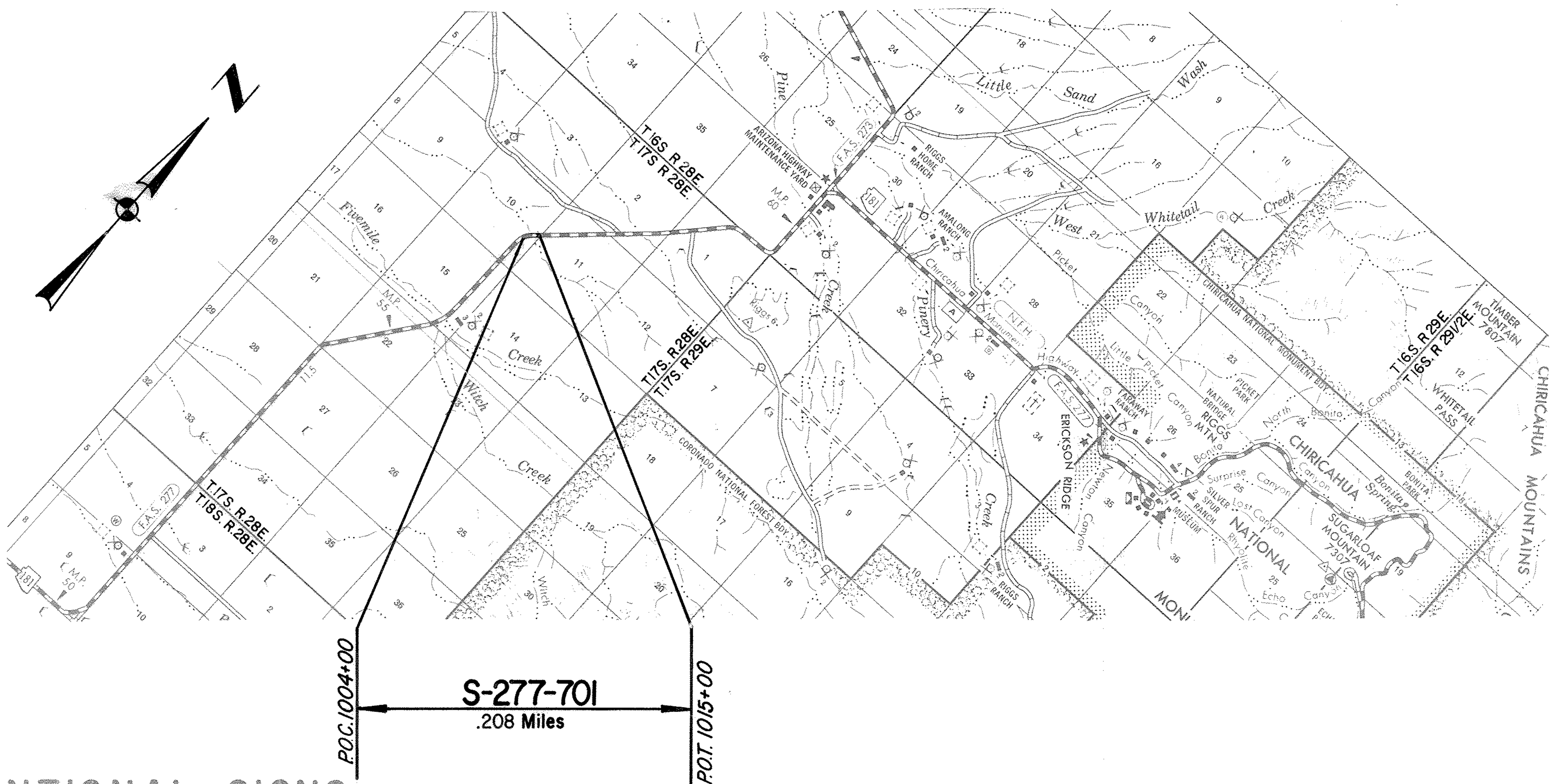

CONVENTIONAL SIGNS

HIGHWAY CENTER LINE (New) (Existing)
HIGHWAY R/W LINE (New) (Existing)
CONTROLLED ACCESS (Denied) (Open) (Existing)
R.R. R/W COMMON TO HIGHWAY R/W (Existing)
R.R. R/W LINE
TOWNSHIP AND RANGE LINE
SECTION LINE
1/4 LINE OR MID-SECTION LINE
1/16 LINE
PROPERTY LINE (not part of a Subdivision)
SUBDIVISION OR LOT LINE
ORIGINAL LOT LINE
STATE AND NATIONAL BOUNDARIES
COUNTY LINE
CITY LIMITS
LAND GRANTS BOUNDARIES

FOREST, NATIONAL MONUMENTS, MILITARY BASES AND INDIAN RESERVATION
SURVEY MEANDER LINE
NEW R/W CONTROL POINT
EXISTING R/W MARKER
PARCEL NUMBER (7-001)
RAILROAD TRACK
POWER LINE
POWER TRANSMISSION LINE
TELEPHONE LINE
COMBINATION TELEPHONE AND POWER LINE
UNDERGROUND TELEPHONE CABLE
WATER LINE, GAS LINE, SEWER LINE, STORM DRAIN (Show size of line in alternate spaces)
CHAIN LINK FENCE

BARBED WIRE FENCE (call out type) — Gate
STREET LIGHT — on extended arm
WATER METER
WATER VALVE
DOWN GUY
FIRE HYDRANT
GAS METER
GAS VALVE
MANHOLE (existing)
ROAD (existing)
PROPERTY ANCHOR BARS
PROPERTY LIMITS ARROWS
CANAL, CHANNEL OR DITCH
BRIDGE
BOX CULVERTS
CATTLE GUARD
RIVER
PIPE CULVERTS (New) (Existing)
DYKE

Click here for SR 181 Index

Approved in accordance with Roadway Plans
W. G. O'Hara — ASSISTANT STATE ENGINEER — DATE 4-1-70

ARIZONA STATE HIGHWAY COMMISSION
Approved for Right of Way Acquisition in accordance with Resolution Number 70-19 dated 2-27-70
William N. Price — State Highway Engineer

[signature] — DEPUTY STATE ENGINEER — DATE 4-1-70

U. S. DEPARTMENT OF TRANSPORTATION
FEDERAL HIGHWAY ADMINISTRATION
BUREAU OF PUBLIC ROADS
Approved:
DIVISION ENGINEER — DATE

19
10

CHIRICAHUA NATIONAL MONUMENT HWY.
J.K. WASH BRIDGE & APPROACHES
COCHISE COUNTY

Click here for SR 181 Index

REVISIONS			
C.O. No.	DATE	BY	DESCRIPTION
2594	5-4-70	L.M.F.	Deleted Parcel 2-296
2664	7-27-70	"	Revised Parcel 2-265.
2702	8-28-70	Hartrim	Added Acquisition Record
5261	11-27-78	R.M.M.	Finalized

PROJECT NO.	S-277-701
DRAWING NO.	D-2-T-433
SHEET NO.	2 of 4
DRAWN BY	L.M.F.
DATE COMP.	3-30-70
SCALE	

OWNERSHIP RECORD										ACQUISITION RECORD				
PARCEL NUMBER	OWNER	DESCRIPTION	TOTAL AREA	AREA REQUIRED GROSS INCLUDING EXISTING R/W	AREA REQUIRED NET EXCLUDING EXISTING R/W	EASEMENT AREA	REMAINDER LEFT	REMAINDER RIGHT	SHEET NUMBER	COMMISSION APPROVAL	TYPE & DATE OF INSTRUMENT	RECORDED DATE	RECORDED BOOK	RECORDED PAGE
2-265	Myrl Roll & Jeanette Riggs Roll H/W	Pt. of E½ Section 10, T.17S., R.28E.	640Ac.	~~2.2Ac.~~	~~0.9Ac.~~	6.1 Ac.	~~5899~~ 591.0Ac.	~~418~~ 42.9 Ac.	4	8-28-70	W.D. 6-30-70 D.D Esmt. 6-30-70 Temp. Esmt. 6-30-70	8-23-71 8-4-71 Not Recorded	715 711	135-136 97-98
		Pt. of NW¼ SW¼ Sec. 11, T.17S., R.28E.	320Ac.			0.8 Ac.	0.0Ac.	319.2Ac.	4					
~~2-296~~	The Estate of Nettie Brauns Riggs	N½ Sec. 11, T.17S., R.28E.	320Ac.		Deleted 5-4-70				4					

CHECKED BY. D.G. Matchette

HARD COPY.

CHIRICAHUA NATIONAL MONUMENT HWY.
J.K. WASH BRIDGE & APPROACHES
COCHISE COUNTY

Click here for SR 181 Index

REVISIONS				
C.O. No.	DATE	BY	DESCRIPTION	
2594	5-4-70	L.M.F.	Removed Temp. Constr. Ease. Sec. 11	
2604	7-27-70	"	Revised Exist. R/W to show new width.	
5261	11-27-78	R.M.M.	Finalized	

PROJECT NO.	S-277-701
DRAWING NO.	D-2-T-433
SHEET NO.	3 of 4
DRAWN BY	L.M.F.
DATE COMP.	3-30-70
SCALE	1" = 200'

CHECKED BY: D.G. Matchett

HARD COPY: 6852 NIS

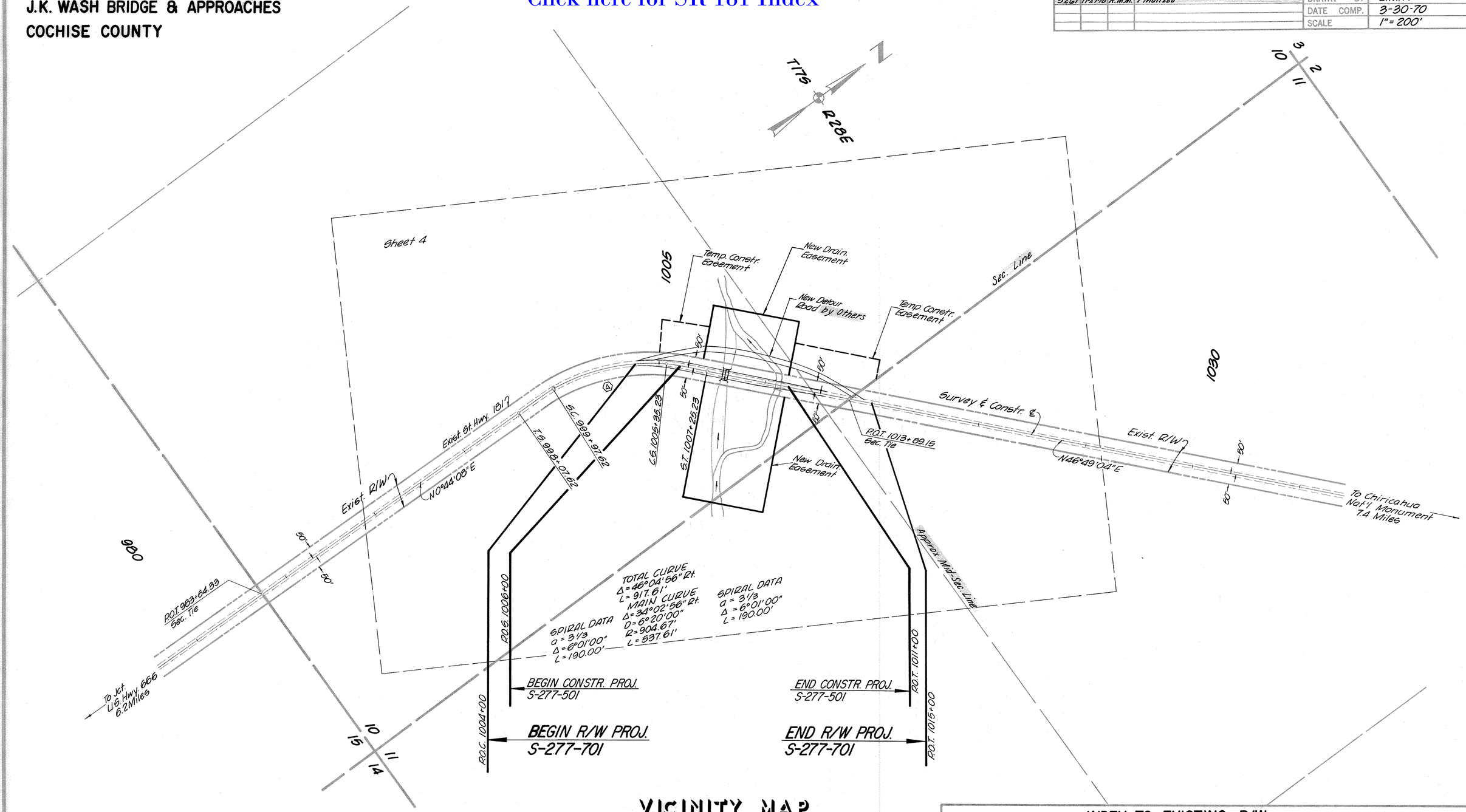

VICINITY MAP

INDEX TO EXISTING R/W

Index	Subdivision	Sec.	Twp.	R.	Acquired From	Type	Book	Page	Width	Year	Par. No.
Ⓐ	E1/2	10	17S	28E	Roll, J.R. et vir	Ease.	Okt 81	85	100'	1953	2-994

BRUNING A4-512

CHIRICAHUA NATIONAL MONUMENT HWY.
J.K. WASH BRIDGE & APPROACHES
COCHISE COUNTY

Click here for SR 181 Index

REVISIONS				PROJECT NO.	S-277-701
C.O. No.	DATE	BY	DESCRIPTION	DRAWING NO.	D-2-T-433
2694	5-4-70	L.M.F.	Moved Detour Road, and Deleted Parcel 2-296.	SHEET NO.	4 of 4
"	"	"		DRAWN BY	L.M.F.
2664	7-27-70	"	Removed New R/W, revised Exist. R/W width.	DATE COMP.	3-30-70
2702	8-28-70	B.J.N.	Added Full Sta. 1007+00, 1011+00 Lt. & Sta. 1007+25.23, 1011+00 Rt. to New Drain. Ease.	SCALE	1" = 100'
5261	11-27-78	R.M.M.	Finalized		

CHECKED BY: D.J. Matheitte
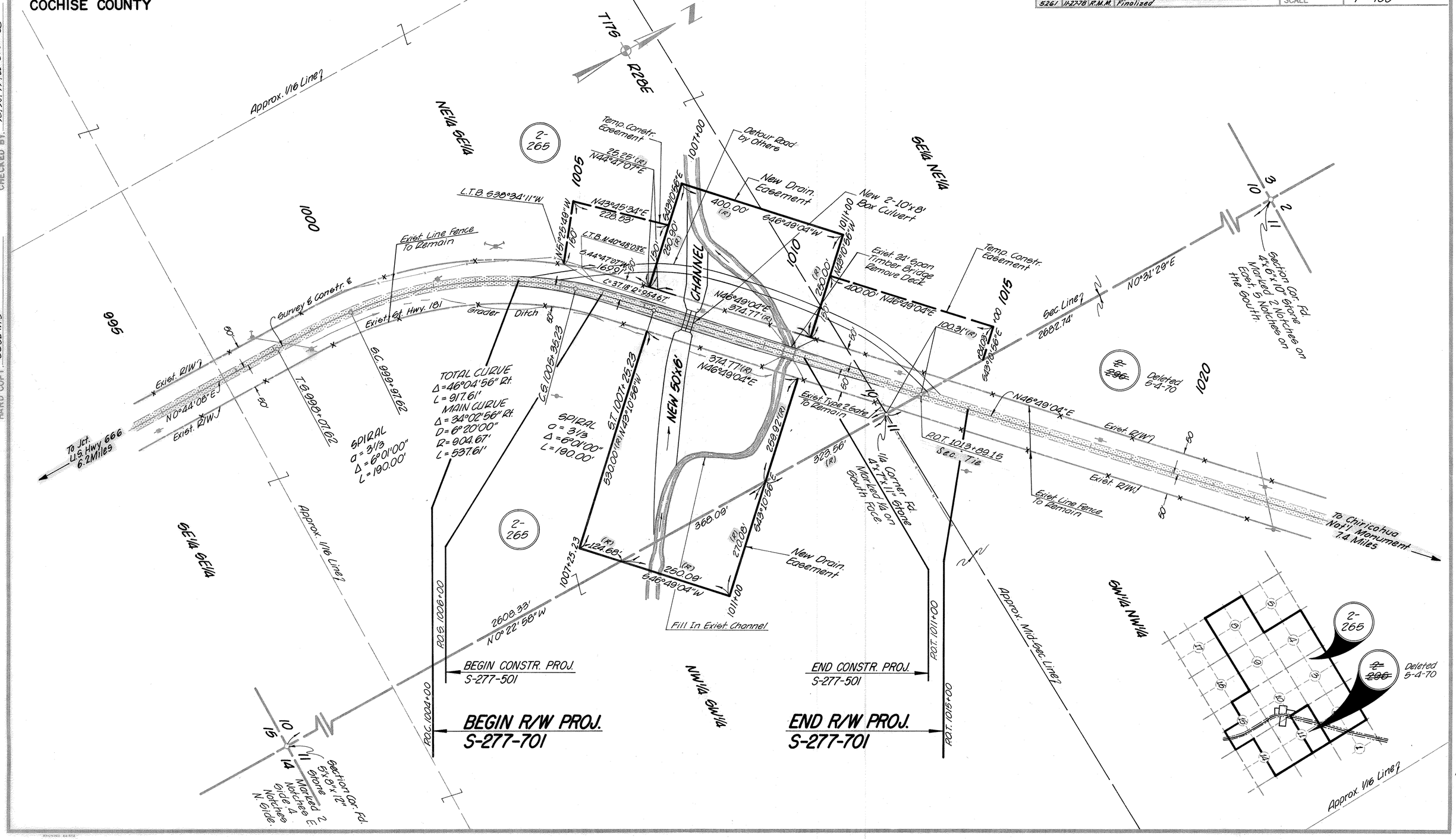
HARD COPY: 6652 N/S