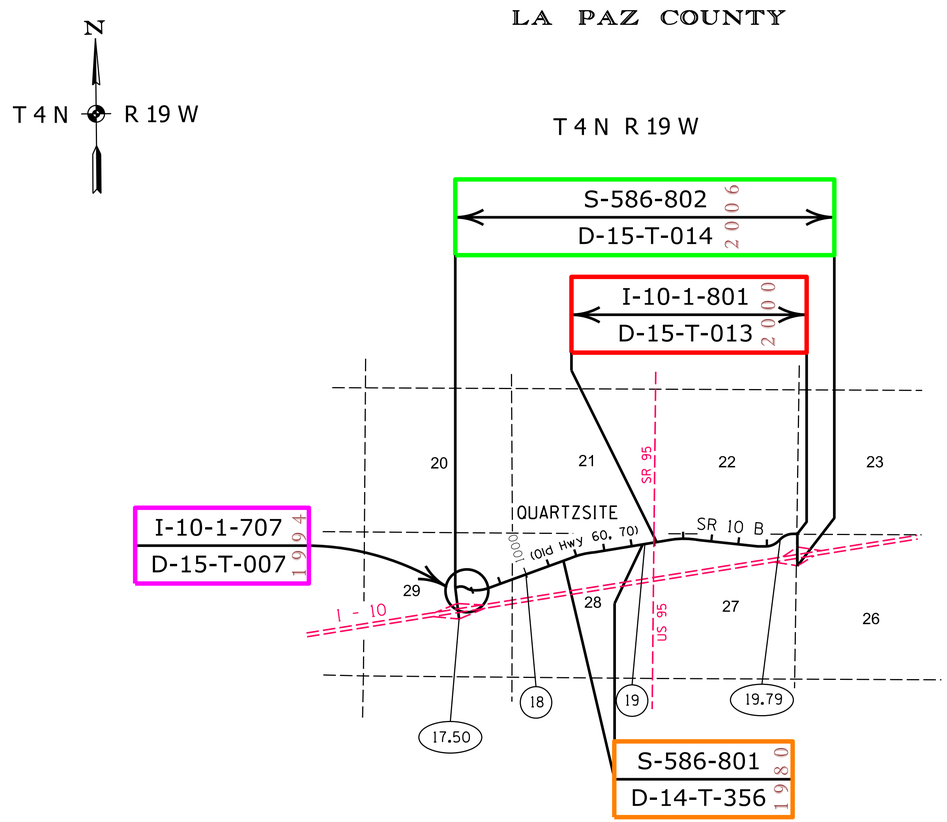

RIGHT OF WAY PLANS SECTION, MAIL DROP 612E, 205 SOUTH 17TH AVENUE, PHOENIX AZ 85007, TELEPHONE (602) 712-8782. Contact Us

ADOT Right Of Way Section	Right Of Way Index Map	ROUTE SR 10B	MILEPOST 17.50 - 19.79	1
	HIGHWAY NAME Benson Business Route			

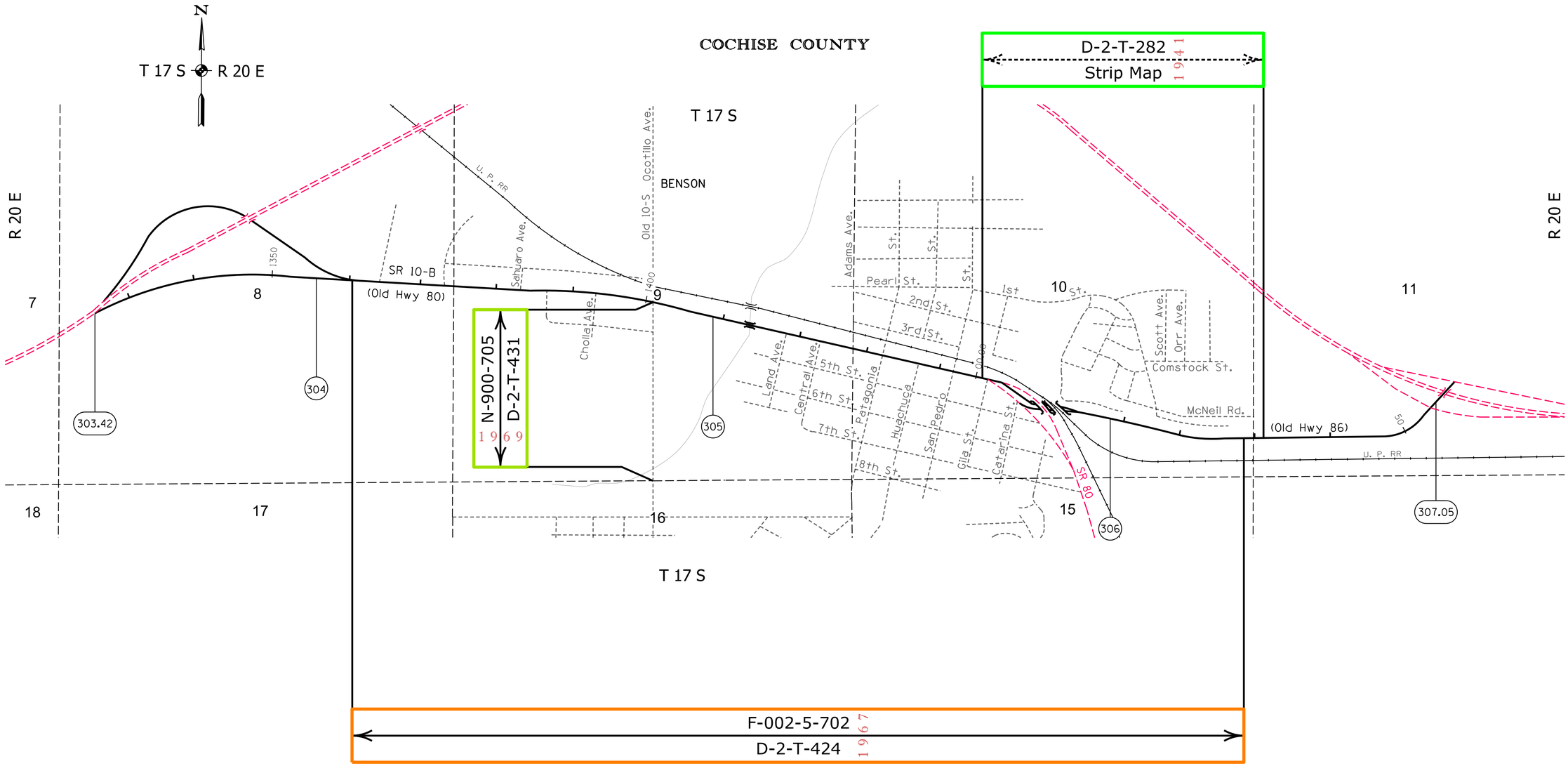

RIGHT OF WAY PLANS SECTION, MAIL DROP 612E, 205 SOUTH 17TH AVENUE, PHOENIX AZ 85007, TELEPHONE (602) 712-8782. Contact Us

ADOT Right Of Way Section

Right Of Way Index Map | ROUTE SR 10B | MILEPOST 303.42 - 307.05

HIGHWAY NAME Benson Business Route

2

G:\9340\Existing_Plans\Basemaps\SR - 010B\SR 10B Index Sheets.dgn

Modified: 01/10/17 12:07:30 PM

COCHISE COUNTY

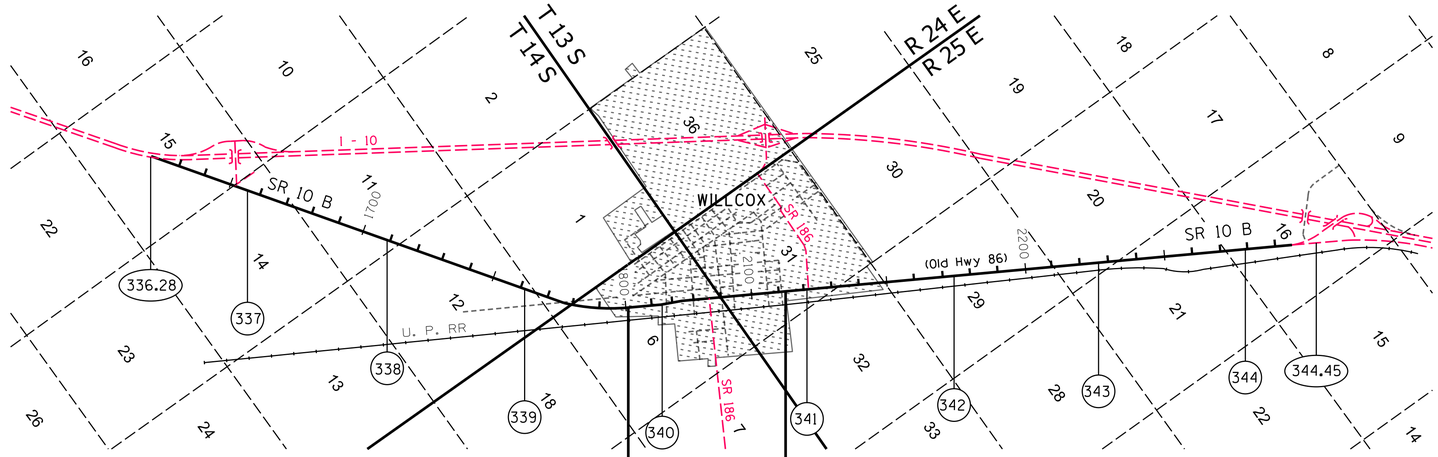

A-2-T-247
Strip Map
1939

Page 35
County Key Map
1940

Willcox
Townsite
PLAT
1881

Page 36
County Key Map
1941

RIGHT OF WAY PLANS SECTION, MAIL DROP 612E, 205 SOUTH 17TH AVENUE, PHOENIX AZ 85007, TELEPHONE (602) 712-8782. Contact Us

ADOT Right Of Way Section

Right Of Way Index Map | ROUTE SR 10B | MILEPOST 336.28 - 344.45

HIGHWAY NAME Benson Business Route

3

G:\9340\Existing_Plans\Basemaps\SR - 010B\SR 10B Index Sheets.dgn

Modified: 01/10/17 12:07:30 PM

COCHISE COUNTY

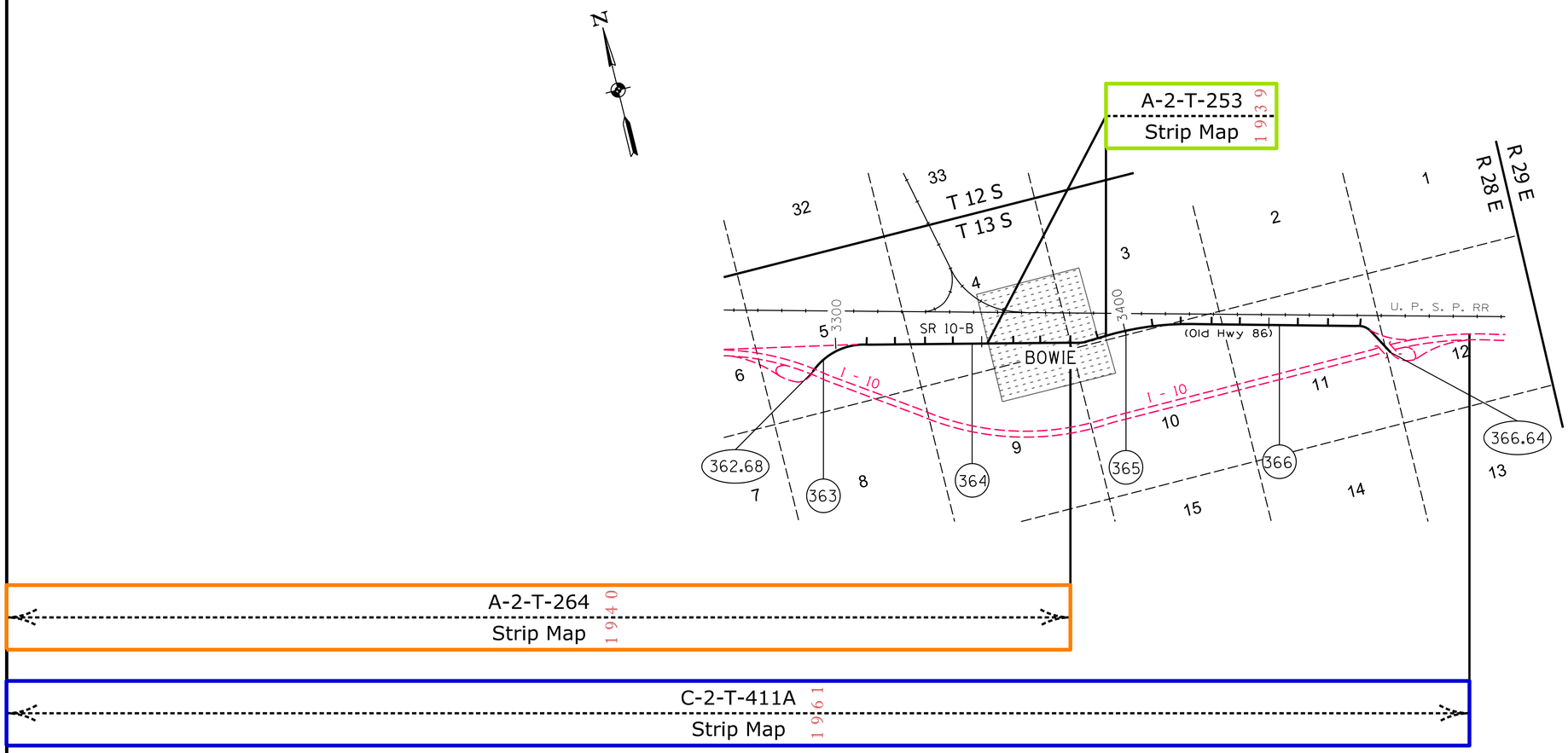

COCHISE COUNTY

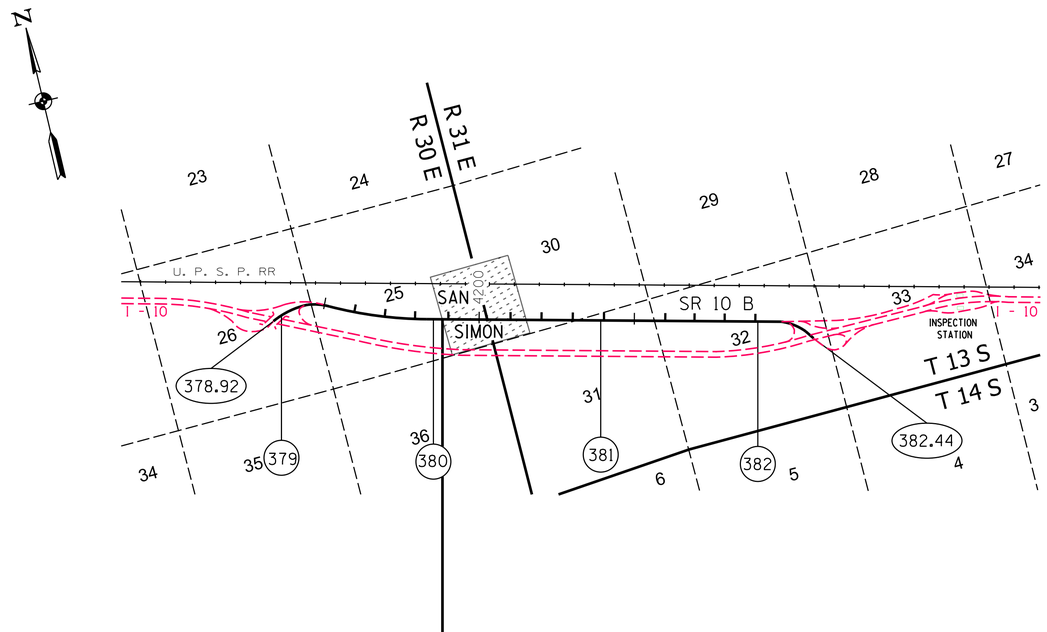

C-2-T-200

Strip Map (Old Hwy 86)

1937

RIGHT OF WAY PLANS SECTION, MAIL DROP 612E, 205 SOUTH 17TH AVENUE, PHOENIX AZ 85007, TELEPHONE (602) 712-8782.

Contact Us

ADOT Right Of Way Section

Right Of Way Index Map	ROUTE SR 10B	MILEPOST 378.92 - 382.44	5
HIGHWAY NAME Benson Business Route			