FHWA REGION	STATE	PROJECT NUMBER	SHEET NUMBER	TOTAL SHEETS	FINALIZED PLANS
9	ARIZ.	BPM-600-1-701	1	29	

DRAWING NUMBER	D-7-T-797

STATE OF ARIZONA
DEPARTMENT OF TRANSPORTATION

HIGHWAYS DIVISION
RIGHT OF WAY PLAN OF THE
NORTHEAST OUTER LOOP (S.R.117)
McKELLIPS RD.–S.R. 360
(S.R. 117)
PROJECT NO. BPM-600-1-701

MARICOPA COUNTY DISTRICT I

LENGTH OF PROJECT 3.303 MILES

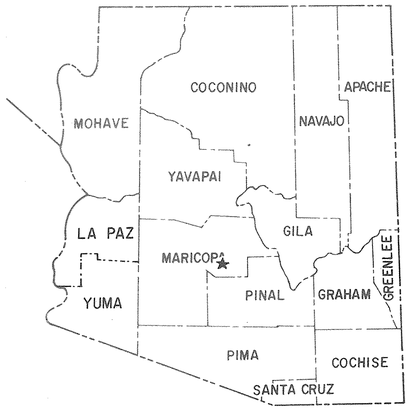

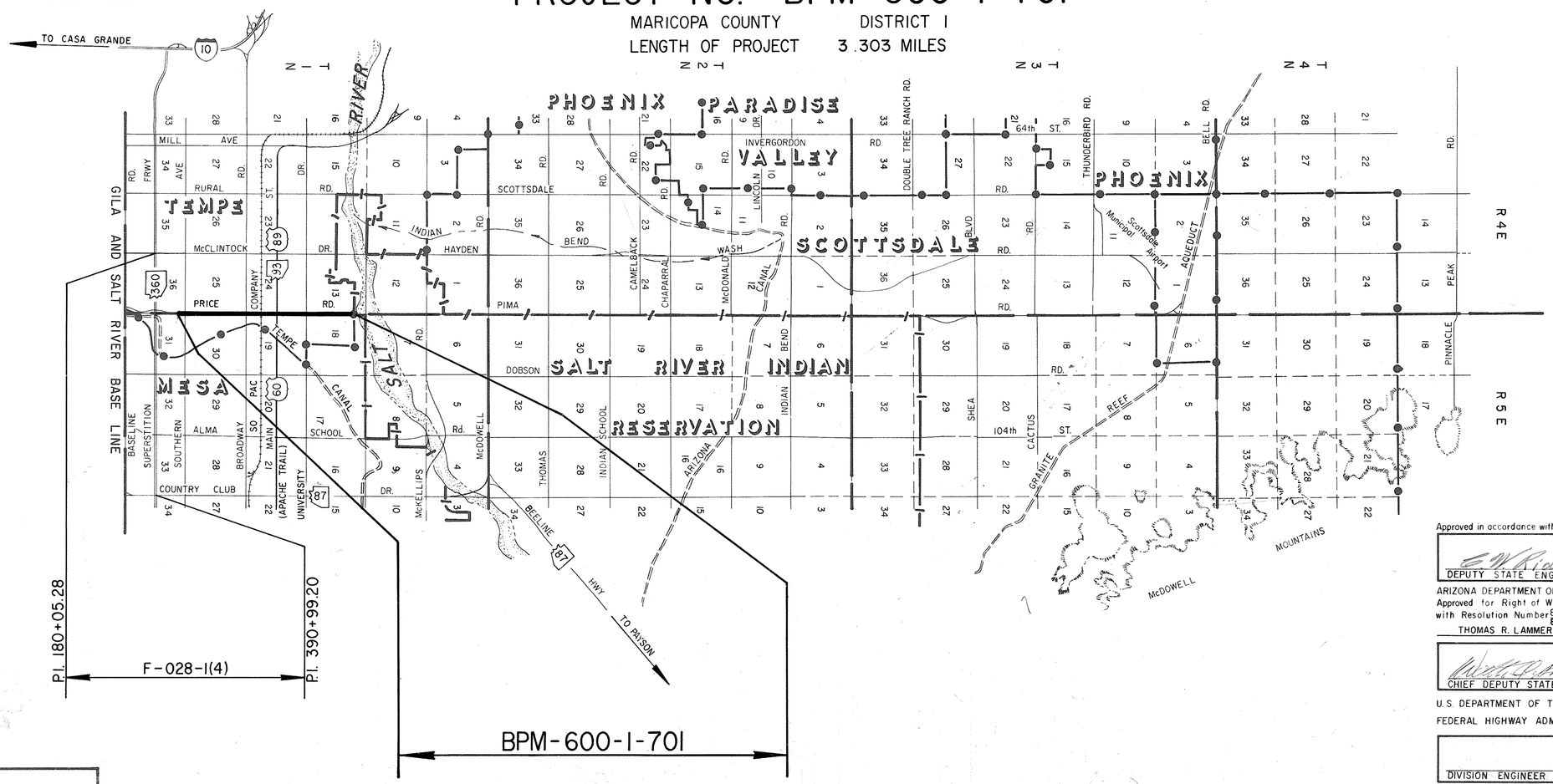

Approved in accordance with Roadway Plans*

E. W. Roder 1/26/84
DEPUTY STATE ENGINEER DATE

ARIZONA DEPARTMENT OF TRANSPORTATION BOARD
Approved for Right of Way Acquisition in accordance with Resolution Number 83-16-A-78 Dated 12-2-83, 87-05-A-32 5-22-87.
THOMAS R. LAMMERS State Engineer

1-26-84
CHIEF DEPUTY STATE ENGINEER DATE

U.S. DEPARTMENT OF TRANSPORTATION
FEDERAL HIGHWAY ADMINISTRATION

DIVISION ENGINEER DATE

*BASED UPON CONCEPTUAL DESIGN GEOMETRICS PRESENTED AT PUBLIC HEARING DATED 3-16-83.

Public Hearing Requirements Certified 3-16-83
Environmental Clearance 3-11-83

Click here for SR 101 Index

BRUNING 44.512

NORTHEAST OUTER LOOP (S.R.117)

McKELLIPS RD. – S.R. 360

MARICOPA COUNTY

7839	11-30-88	MTP	CHNGD. SHT. NO'S.
7885	7-25-89	MTP	CHNGD. SHT. NO'S.
7961	8-2-89	MTP	Revised Par. 7-3281 (total take.)

REVISIONS

6946	2-25-85	DLM	Rev'd Ownership Par. 7-3272
7129	8-27-85	JFR	REV'D TOTAL & NET AREA PAR. 7-1259-1
7210	12-23-85	MTP	Revised ownership Par. 7-3276
7225	2-26-86	ET	REVISED TOTAL SHT NO. & HWY & SEC. NAME
7402	11-21-86	MTP	Revised, Net & Rem. Par. 7-3281
7507	6-23-87	HENRY	CHNGD. SHT. No's.
7658	2-17-88	MTP	Revised ownership & Areas. Par. 7-3273
7675	3-17-88	MTP	Removed note for Par 7-3281

REVISIONS

C.O. No.	DATE	BY	DESCRIPTION
6404	2/8/84	HENRY	REV'D. TOT. & GRO. PAR. 7-1259-1 & 7-3272; REV'D. TOT. & REM. RT. PAR. 7-3295.
6408	2/23/84	HENRY	REV'D. "AREA REQ'D. BY TEMPE" FOR PAR. 7-3287.
6512	5-3-84	LOUIE	Rev. Net Area For Par. 7-3295.
6791	10-25-84	LMF	Rev. Areas For Par. 7-3276 thru
"	"	"	7-3281 & Added Note.
6851	12-19-84	RMJ	Revised Ownership Par. 7-1259-1, 7-3272
6878	1-10-85	RMJ	Rev. Area Par. 7-3282-7-3286 & 7-2058

PROJECT NO.	BPM-600-1-701
DRAWING NO.	D-7-T-707
SHEET NO.	2 of 29
DRAWN BY	HENRY
DATE COMP.	12-30-83
SCALE	—

NOTE: AREA REQUIRED BY CITY OF TEMPE FOR PRICE ROAD IMPROVEMENT IS INCLUDED IN GROSS & NET AREAS.

NOTE: PARCELS 7-3276 THRU 7-3280 TO BE ACQUIRED AS TOTAL TAKES.

NOTE:

✳ UNECONOMIC REMNANT

OWNERSHIP RECORD										ACQUISITION RECORD					AREA REQUIRED BY CITY OF TEMPE FOR PRICE ROAD IMPROVEMENT
PARCEL NUMBER	OWNER	DESCRIPTION	TOTAL AREA	AREA REQUIRED GROSS (INCLUDING EXISTING R/W)	AREA REQUIRED NET (EXCLUDING EXISTING R/W)	EASEMENT AREA	REMAINDER LEFT	REMAINDER RIGHT	SHEET NUMBER	BOARD APPROVAL	TYPE & DATE OF INSTRUMENT	RECORDED DATE	RECORDED BOOK	RECORDED PAGE	
7-1290	E.W. HUDSON JR.	PT. LOT 1, SEC. 31, T.1N. R.5E.	98.5 Ac.	8.5 Ac.	7.5 Ac.			90.0 Ac.	7	10-23-70	W.D. 10-13-70	11-5-70	8388	417	
7-1283	ROBERT W. BIRCHETT, ET AL.	PT. LOTS 3 & 4, SEC. 30, T. 1N. R.5E.	81.9 Ac.	32.1 Ac.	29.6 Ac.			49.8 Ac.	8	11-14-69	W.D. 3-12-71	3-25-71	8600	290	
7-1610	ARIZ. TITLE INSUR. & TRUST CO.	PT. LOTS 1 & 2, SEC. 30, T. 1N. R.5E.	95.73 Ac.	34.60 Ac.	31.67 Ac.			61.13 Ac.	9	7-9-71	W.D. 7-30-71	8-9-71	8871	590	
7-1259-1	CIRCLE K CONVENIENCE STORES INC.	PT. LOT 4, SEC. 19, T.1N. R.5E.	~~38385~~ ~~62473#~~ 38548 ✳		~~38385~~ 38548 ✳				10	1-10-85	F.O.C. 10-28-86	12-1-86	86	660657	838 #
7-3272	RONALD NELSON BASS	" " "	~~43399#~~ ~~43399#~~ 34699 ✳		34699 ✳				"		W.D. 1-16-85	3-28-85	85	135911	100 #
7-1259	TRANSAMERICA TITLE INSUR. CO. TRUST NO. 4734	" " "	22.9 Ac.	10.3 Ac.	15.2 Ac.			6.6 Ac.	10 & 14	11-19-71	W.D. 11-3-71	12-21-71	9136	371	
7-3273	SOUTHERN PACIFIC TRANSPORTATION CO.	PT. SE4, SEC. 24, T.1N. R.4E. PT. LOT 3 & 4, SEC. 19, T.1N. R.5E.		~~29777~~ 35275 ✳	~~27599~~ 35275 ✳				"		2-22-88	3-31-88	88	148492	
7-3274	EL PASO NATURAL GAS CO.	PT. LOT 3, SEC. 19, T.1N. R.5E.	2315 ✳		2315 ✳				"						
7-3275	W. G. ROOD, ET UX.	" " "	93256 ✳		93256 ✳				"	1-17-86	W.D. 12-27-85	1-22-86	86	031827	
7-3276	HAROLD D. BURDETT ET UX.	" " "	91614 ✳		~~10612~~ 91614 ✳			*81002	"	4-4-86	W.D. 1-15-86	4-14-86	86	180075	
7-3277	RAMON R. HERMOSILLO, ET UX.	" " "	43319 ✳		~~13063~~ 43319 ✳			*24256	10	10-25-84	W.D. 10-5-84	11-5-84	84	479123	229 #
7-3278	RAY GONZALES RAMIREZ, ET AL.	" " "	47985 ✳		~~20521~~ 47985 ✳			*27464	"	8-23-84	RIE 8-20-84	NOT		REC	1278 #
7-3279	JOE F. GUERENA	" " "	48340 ✳		~~20622~~ 48340 ✳			*27818	"	8-2-84	W.D. 2-25-85	3-19-85	85	119736	1302 #
7-3280	KENNETH SHUMWAY CONTRACT. CO.	" " "	100601 ✳		~~35978~~ 100601 ✳			*64623	"		W.D. 5-20-85	6-19-85	85	282769	2522 #
7-3281	ELI VALDEZ, ET UX.	" " "	~~122260~~ 124595 ✳		~~108,882~~ 124,595 ✳			~~24,506~~ -0- ✳	"	8-16-84	RIE 8-10-84	NOT		REC	2486 #
7-2058	DEAN A. BRINKERHOFF, ET UX.	" " "	~~93242~~ 80082 ✳		~~93242~~ 80082 ✳				"		W.D. 11-16-84	11-26-84	84	508734	
7-3282	JESUS ALATORRE, ET UX.	" " "	~~14040~~ 17400 ✳		~~14040~~ 17400 ✳				"		F.O.C. 3-25-87	4-21-87	87	241904	2640 #
7-3283	JOSE VILLAGOMEZ	" " "	1200 ✳		1200 ✳				"		W.D. 8-7-84	11-16-84	84	502284	
7-3284	GUS A. MEDINA, ET UX.	" " "	~~12500~~ 13300 ✳		~~12500~~ 13300 ✳				"		FOC 7-11-85	7-30-85	85	352729	
7-3285	SALVADOR C. FLORES, ET AL.	" " "	~~12700~~ 15500 ✳		~~12700~~ 15500 ✳				"	8-14-84	OIP #2 3-18-85	4-02-85	85	144194	2200 #
7-3286	TIMOTHY J. GRIEP, ET AL.	" " "	~~19050~~ 23250 ✳		~~19050~~ 23250 ✳				10		FOC 12-20-85	2-12-86	86	069173	3500 #
7-3287	ALTON B. PAYNE JR.	PT. W2 LOT 2, SEC. 19, T.1N. R.5E.	32501 ✳		32501 ✳				11		W.D. 2-24-84	2-29-84	84	082839	~~8400#~~ 6240 #
7-3288	LUCILLE V. SMITH et al	" " "	22501 ✳		22501 ✳				"	7-13-84	WD 6-25-84	7-30-84	84	331335	
7-3289	HENRY A. CHURCH III, TRUSTEE	" " "	16501 ✳		16501 ✳				"	4-6-84	WD 3-27-84	4-20-84	84	167502	
7-3290	ALBERT C. BUCK, ET UX.	" " "	6500 ✳		6500 ✳				"	3-1-84	W.D. 2-21-84	3-12-84	84	100522	1100 #
7-3291	PAUL H. WENSTRUP	" " "	7800 ✳		7800 ✳				"	3-9-84	W.D. 3-6-84	3-26-84	84	123265	660 #
7-3292	C. & R. PROPERTIES, INC.	" " "	52680 ✳		52680 ✳				"	4-19-84	W.D. 4-2-84	4-27-84	84	178089	4458 #
7-3293	CITY OF TEMPE	" " "	14388 ✳		14388 ✳				"	4-27-84	W.D. 5-23-84	7-31-84	84	333616	1418 #
7-3294	MOUNTAIN STATES TEL. & TLG.	" " "	2500 ✳		2500 ✳				"	4-11-85	W.D. 3-18-85	4-25-85	85	183455	
7-3295	CITY OF TEMPE	" " "	~~31820#~~ 31707 ✳		~~30,588~~ 26,230 ✳			~~1109~~ 5477 ✳	11	4-27-84	W.D. 4-17-84	8-16-84	84	359225	2752 #

Click here for SR 101 Index

NORTHEAST OUTER LOOP (S.R.117)

McKELLIPS RD. – S.R. 360
MARICOPA COUNTY

Click here for SR 101 Index

7885	7-27-89	MTP.	CHNGD SHT. NO'S

REVISIONS			
C.O. NO.	DATE	BY	DESCRIPTION
6012	5-3-84	Louie	REV'D. TOTAL AREA & ADDED GROSS AREA FOR PAR. 7-3302.
"	"	"	
7225	2-26-86	ET.	REVISED TOTAL SHT. No. & HWY & SEC NAME
7327	7-8-86	MTP	Added Par. 7-3297-1
7364	9-15-86	MTP	Added Par. 7-4554 & 7-4555.
"	"	"	Erased acq record note Par 7-3323-1
7507	6-23-87	HENRY	CHNGD. SHT. No's.
7839	11-30-88	MTP	CHNGD. SHT. NO'S & Added NOTE #2,3&4

PROJECT NO.	BPM-600-1-701
DRAWING NO.	D-7-T-707
SHEET NO.	3 of 29
DRAWN BY	HENRY
DATE COMP.	12-30-83
SCALE	—

NOTE: AREA REQUIRED BY CITY OF TEMPE FOR PRICE ROAD IMPROVEMENT IS INCLUDED IN GROSS & NET AREAS.

1. To be acquired by lease agreement.
2. 6095 sf. To be exchanged for part. of 7-6394
3. 2538 sf. To be exchanged for part. of 7-6394
4. 15159 sf. To be exchanged for part. of 7-6394

OWNERSHIP RECORD										ACQUISITION RECORD					
PARCEL NUMBER	OWNER	DESCRIPTION	TOTAL AREA	AREA REQUIRED GROSS INCLUDING EXISTING R/W	AREA REQUIRED NET EXCLUDING EXISTING R/W	EASEMENT AREA	REMAINDER LEFT	REMAINDER RIGHT	SHEET NUMBER	BOARD APPROVAL	TYPE & DATE OF INSTRUMENT	RECORDED DATE	RECORDED BOOK	RECORDED PAGE	AREA REQUIRED BY CITY OF TEMPE FOR PRICE ROAD IMPROVEMENT
7-3296	GERALD E. MARTIN	PT. W² LOT 2, SEC. 19, T. 1 N. R.5E.	35040 ±		6595 ±			28445 ±	11	4-27-84	W.D. 4-6-84	5-10-84	84	201750	
7-3297	RAMON CAMPOS, ET UX.	" " "	22749 ±		18564 ±			4185 ±	"	4-19-84	W.D. 3-12-84	5-9-84	84	198774	1540 ±
7-3298	ISABELLE C. AVILA	" " "	22749 ±		18698 ±			4051 ±	"	5-9-84	W.D. 5-2-84	6-1-84	84	237979	1540 ±
7-3299	LYLE W. JOHNSON	" " "	17849 ±		17849 ±				"	6-28-84	W.D. 6-4-84	7-12-84	84	302920	1540 ±
7-3300	TILLIE SCHLEGEL	" " "	18900 ±		18900 ±				"	4-19-84	W.D. 4-6-84	4-26-84	84	177143	1540 ±
7-3301	JOSEPH P. CASTILLO, ET UX.	" " "	18900 ±		18900 ±				"	9-6-84	W.D. 8-23-84	9-14-84	84	403848	1540 ±
7-3302	PHILLIP D. HINEMAN, ET UX	LOTS 9 & 10, BLK. 7, VICTORY TRACT PLAT 2	~~16,303 ±~~ 22,820 ±	22,820 ±	16303 ±				"	4-27-84	W.D. 5-1-84	5-11-84	84	203863	2039 ±
7-3303	DOROTHY HINEMAN	LOT 8, BLOCK 7, " " " "	7844 ±		7844 ±				"	4-27-84	W.D. 3-30-84	5-11-84	84	203862	
7-3304	PLACIDO M. VASQUEZ, ET UX.	LOT 7, " " " " "	7844 ±		7844 ±				"	5-9-84	W.D. 4-23-84	5-31-84	84	233911	
7-3305	ESTEFANA B. VALENZUELA	PT. W² LOT 1, SEC. 19, T. 1 N. R.5E.	15961 ±		15961 ±				"	4-4-85 3-20-86	F.O.C. 12-10-85 Q.C.D. 1-17-86	12-10-85 4-2-86	85 86	584973 160064	1592 ±
7-3297-1	MARK Z. AVILA, ET UX.	PT. W² LOT 2, Sec. 19, T. 1 N. R.5E.	8236		8236				"						OTP
7-3307	CITY OF TEMPE	PT. W² LOT 1, SEC. 19, T. 1 N. R.5E.	19242 ±	19242 ±	16079 ±				"	4-27-84	W.D. 4-17-84	7-30-84	84	331331	1392 ±
7-3308	OCTAVIO M. HERNANDEZ, ET UX.	" " "	16084 ±		16084 ±				"	9-6-85 3-20-86	F.O.C. 11-4-85 Q.C.D. 1-17-86	11-5-85 4-2-86	85 86	528175 160065	1392 ±
7-3309	CITY OF TEMPE	" " "	16089 ±		16089 ±				"	4-27-84	W.D. 4-17-84	7-30-84	84	331329	1392 ±
7-3310	CLARA GORONDI	" " "	20084 ±		20084 ±				"	6-7-84	W.D. 6-12-84	6-13-84	84	255291	
7-3311	J. LEE THOMPSON, ET UX.	" " "	16095 ±		16095 ±				"	8-16-84	W.D. 7-25-84	8-31-84	84	384176	1392 ±
7-3312	DOMINGO VALDILLEZ, ET. UX.	" " "	16100 ±		16100 ±				"	5-23-84	W.D. 5-15-84	6-1-84	84	237977	1392 ±
7-3313	CITY OF TEMPE	" " "	16105 ±		16105 ±				"	4-27-84	W.D. 4-17-84	7-30-84	84	231328	1392 ±
7-3314	CRUZ ROBLES, ET UX.	" " "	17273 ±		17273 ±				"	5-23-84	W.D. 5-16-84	6-13-84	84	255289	
7-3315	J. J. SELLER et al	" " "	13892 ±		13892 ±				"	7-19-84	W.D. 5-18-84	8-3-84	84	340910-912	
7-3316	FRANK Y. PORTILLO, ET AL.	" " "	16110 ±		16110 ±				"	6-8-84	W.D. 5-21-84	6-15-84	84	260175	1392 ±
7-3317	~~ARTURO MARTINEZ, ET UX.~~ City of Tempe	" " "	16115 ±		16115 ±				"	1-29-88	Q.D. 12-22-81	2-19-88	88	077343	1392 ±
* 7-3318	LUIS C. HERNANDEZ, ET UX.	" " "	7821 ±		7821 ± (2)				"	6-28-84	W.D. 6-22-84	7-10-84	84	298822	
7-3319	GLORIA R. GARCIA	" " "	16121 ±		16121 ±				"	5-9-84	W.D. 4-30-84	5-29-84	84	227788	1392 ±
7-1642	JANICE PIERCE	" " "	5236 ±	5236 ±	3536 ±				"	10-15-71	W.D. 9-28-71	11-5-71	9050	459	
* 7-1643	ESTATE OF ANNA M. SAKILY	" " "	2.5 Ac.		2.5 Ac. (4)				"	1-31-72	G.D. 12-17-71	2-22-72	9252	234	
7-3320	MARIA BERNAL FELIX	" " "	16569 ±		16569 ±				"		W.D. 10-5-84	11-6-84	84	482994	1430 ±
* 7-3321	SAMUEL M. GUTIERREZ, ET. UX.	" " "	15481 ±		15481 ± (3)				"	5-9-84	W.D. 4-30-84	6-22-84	84	272145	
7-3322	LOUIS M. GUTIERREZ, ET UX.	PT. W² LOT 1, SEC. 19, T. 1 N. R.5E.	16119 ±		16119 ±				"	7-19-84	W.D. 7-10-84	8-15-84	84	356572	975 ±
7-3323	JAIME R. SARINANA, ET. UX.	" " "	33331 ±		33331 ±				"	5-23-84	W.D. 5-11-84	6-1-84	84	237974	1418 ±
7-3323-1	S.R.P.A.I. & P.D. (Hayden Canal)	" " "			4128 ±				11						170 ±
7-4554	EATON INVESTMENTS INC.	LOT – 2 PRICE RD. BUSINESS PARK PHASE ONE.	95552 ±		2200 ±	4148 ± (1) TCE	93352 ±		10 & 14	4-2-87	WD 3-4-87	4-12-87	87	221489	
7-4555	MICHAEL NOTHUM, et ux, Tr.	LOT – 3 & 5 PRICE RD. BUSINESS PARK PHASE ONE.	87274 ±			192 ± (1) TCE	87274 ±		10 & 14			DELETED			DELETED

NORTHEAST OUTER LOOP (S.R.117)

McKELLIPS RD. – S.R. 360

MARICOPA COUNTY

7885	7-27-89	MTP	CHNGD. SHT. NO'S
8088	1-31-90	MAH	ADDED NOTES 4 & 5; DELETED
"	"	"	PARCELS 7-4158 & 7-4159.

7327	7-8-86	MTP	Delete Par. 7-3297-A, & 7-3298-A
"	"	"	and revised Par. 7-4194-A
7364	9-12-86	BAH.D	Changed Owner Par. 7-3321, added acq
"	"	"	note.
7402	11-19-86	MTP	Rev. Par. 7-3682, 7-3683, 7-4195, 7-4194-A
7429	12-31-86	MTP	Rev. Par. 7-4252 & Compl. "Acq'n Rec." Clmn
7507	6-23-87	~~HRJ~~	CHNGD. SHT. NOs.
7839	11-30-88	MTP	CHNGD. SHT. NO'S. & ADDED NOTE # 3.

REVISIONS

C.O. No.	DATE	BY	DESCRIPTION
6791	10-25-84	LMF.	Added Par. 7-3682 thru 7-3684.
7225	2-26-85	E.T.	Added Par. 7-4156 thru 7-4159
"	"	"	& REV. TOTAL SHT No. & HWY & SEC.
"	"	"	NAME.
7269	5-7-86	MTP	Added Par. 7-4190 thru 7-4195, Rev. 7-3294-1
7310	6-11-86	MTP	Add. Par. 7-4194-A, 7-3295-A thru 7-3298-A
"	"	"	7-4251, 7-4252, 7-4254 TO 7-4256

PROJECT NO.	BPM-600-1-701
DRAWING NO.	D-7-T-707
SHEET NO.	4 of 29
DRAWN BY	HRP
DATE COMP.	12-30-83
SCALE	—

Click here for SR 101 Index

NOTE: AREA REQUIRED BY CITY OF TEMPE FOR PRICE ROAD IMPROVEMENT IS INCLUDED IN GROSS & NET AREAS.

NOTE: PARCEL 7-3682 TO BE ACQUIRED AS TOTAL TAKE.

(1) To be acquired by lease agreement.

(2) 1575.00 SQ. FT., to be exchanged for part of Par. 7-4194-A

(3) 3990 Sq Ft. To be exchanged for part of Par. 7-6394

(4) PARCEL DELETED SEE 101LMA000H2413 01R Plans

(5) Pt. of Par. 7-4156 Quit Claimed to the City of Mesa. See Plan Sheet 14.

REGISTERED LAND SURVEYOR CERTIFICATE NO. 33826 MICHAEL M. LLOYD ARIZONA, U.S.A.

OWNERSHIP RECORD										ACQUISITION RECORD					AREA REQUIRED BY CITY OF TEMPE FOR PRICE ROAD IMPROVEMENT.
PARCEL NUMBER	OWNER	DESCRIPTION	TOTAL AREA	AREA REQUIRED GROSS INCLUDING EXISTING R/W	AREA REQUIRED NET EXCLUDING EXISTING R/W	EASEMENT AREA	REMAINDER LEFT	REMAINDER RIGHT	SHEET NUMBER	BOARD APPROVAL	TYPE & DATE OF INSTRUMENT	RECORDED DATE	RECORDED BOOK	RECORDED PAGE	
7-3324	ESTHER R. ZAVALA	PT. W² LOT 1, SEC. 19, T.1N. R.5E.	10283 ⌀		10283 ⌀				11	4-27-84	W.D. 4-19-84	5-14-84	84	206053	433 ⌀
7-3325	FREDDIE LAY, ET UX.	" " "	30851 ⌀		30851 ⌀				"	3-1-84	W.D. 2-21-84	3-12-84	84	100526	
7-3326	CITY OF TEMPE	" " "	10980 ⌀		10980 ⌀				"	3-20-86	Q.C.D. 1-17-86	4-2-86	86	160063	300 ⌀
7-3327	T.C. FIAL	" " "	14711 ⌀		14711 ⌀				"	12-28-84	W.D. 12-11-84	1-8-85	85	08420	
7-3328	WESTERN COMPUTER SERVICES	" " "	15178 ⌀		15178 ⌀				"	2-8-84	W.D. 1-27-84	2-17-84	84	067865	
7-3329	THE LIBRARY OF PAINTS	" " "	10980 ⌀		10980 ⌀				"	8-10-84	W.D. 7-30-84	8-22-84	84	367988	300 ⌀
7-3330	ALICE O. QUESADA, ET AL.	" " "	21960 ⌀		21960 ⌀				"						600 ⌀
7-3331	ROBERT G. STEVENS, ET UX.	" " "	6849 ⌀		6849 ⌀				"	4-27-84	W.D. 4-16-84	5-9-84	84	197796	178 ⌀
7-3332	EUGENE R. QUESADA	" " "	2650		2650 ⌀				11						
7-1280	TRANSAMERICA TITLE INSUR. CO. TRUST No. 3970	PT. W²SW⁴SW⁴, SEC. 18, T.1N. R.5E.	20.0 Ac.	20.0 Ac.	19.0 Ac.				12	4-24-70	W.D. 6-29-70	8-11-70	8260	228	
7-3276-1	JOHN K. BUNCH, ET UX.	PT. LOT 3, SEC. 19, T.1N. R.5E.	27278 ⌀		26818 ⌀			460 ⌀	10	11-15-85	W.D. 10-17-85	11-25-85	85	560506	
7-3294-1	JOHN V. HANCHARIK, ET UX.	PT. W² LOT 2, SEC. 19, T.1N. R.5E.	~~34819~~ ⌀ 77688		~~3160~~ 77688 ⌀			~~31459~~ ⌀	11						
✳ 7-3321-1	Vivien Lopez	PT. W² LOT 1, SEC. 19, T.1N. R.5E.	16033 ⌀		3990 ⌀ (3)			12143 ⌀	11	3-8-85	W.D. 2-21-85	3-15-85	85	114118	
7-3682	CLEOTILDE A. GUTIERREZ	PT. LOT 3, SEC. 19, T.1N. R.5E.	8638 ⌀		~~4938~~ ⌀ 8638 ⌀			~~3700~~ ⌀	10						
7-3683	STEVE V. ANGUIS, ET UX.	" " " " "	~~9938~~ ⌀ 15308		~~9938~~ 15308 ⌀				"						
7-3684	BILLY D. THORNE, ET UX.	" " " " "	15458 ⌀		15458 ⌀				"	10-23-85	W.D. 9-13-85	10-30-85	85	514493	
7-4156	MARICOPA COUNTY	PT. OF LOT 3, SEC. 18, T.1N. R.5E. PT. OF LOT 2, SEC. 18, T.1N. R.5E. (5)	585957 ⌀ 179546 ⌀		585957 ⌀ 179546 ⌀				12 & 13	3-19-87	WD 2-26-87	3-31-87	87	191459	
7-4157	ARIZONA PUBLIC SERVICE CO., AN ARIZONA CORPORATION.	PT. OF LOT 3, SEC. 18, T.1N. R.5E.	26896 ⌀		26896 ⌀				12	9-12-88	WD 9-12-88	10-11-88	88	502511	
~~7-4158~~	~~UNITED STATES OF AMERICA (F.A.A.)~~	~~PT. OF LOT 2, SEC. 18, T.1N. R.5E.~~	~~904633 ⌀~~		~~33928 ⌀~~	DELETE 1-31-90			~~13~~	SEE NOTE 4					
~~7-4159~~	~~CITY OF MESA~~	~~PT. OF LOTS 1, 2 & OF NW4 SEC. 18, T.1N. R.5E.~~	~~104.2 Ac.~~		~~12.2 Ac.~~	DELETE 1-31-90			~~13~~	SEE NOTE 4					
7-4190	C. H. LIU et ux.	PT. OF LOT 3, Buena Park	24600 ⌀			(1) T.C.E. 1419 ⌀	24600 ⌀		10 & 11						
7-4191	THOMAS E. LEACH et ux.	PT. OF LOT 1 and 2 Buena Park	62350 ⌀			(1) T.C.E. 12596 ⌀	62350 ⌀		"						
7-4192	RUPERT BARRIOS et ux.	PT. SW.1/4, Sec. 19 T.1N, R.5E.	27720 ⌀			(1) T.C.E. 1055 ⌀	27720 ⌀		"						
7-4194	LUPE V PASTRANO et ux.	LOT. 5 & PT. LOT. 6 BLK. 7 - Victory Tract. 2	~~7797~~ 26347 ⌀		7797 ⌀		18550 ⌀		11						
7-4194-A	LUPE V. PASTRANO et ux.	LOT. 5 & PT. LOT 6 BLK. 7 - Victory Tract. 2 & PT. of LOT 2 SEC. 19	~~18550~~ ⌀ 10600		8050 ⌀		~~10850~~ 2550 ⌀		"						
7-4195	FRANK VALDEZ	PT. SW.1/4 OF Sec. 19 T.1N, R.5E	~~28967~~ ⌀ 23597			(1) T.C.E. 2278 ⌀	~~28967~~ 23597 ⌀		10 & 11						
7-3295-A	CITY OF TEMPE	PT. W² LOT. 2 Sec. 19, T.1N, R.5E	5477 ⌀		1992 ⌀		3485 ⌀		11						
7-3296-A	GERALD E MARTIN	" " " " " "	28445 ⌀		10196 ⌀		18249 ⌀		"						
~~7-3297-A~~	~~RAMON CAMPOS et ux.~~	~~" " " " " "~~	~~4185 ⌀~~		~~4185 ⌀~~	DELETE 7-8-86			~~"~~	SEE PAR # 7-3297-1					
~~7-3298-A~~	~~ISABELLE C. AVILA~~	~~" " " " " "~~	~~4051 ⌀~~		~~4051 ⌀~~	DELETE 7-8-86			~~"~~						
7-4251	LEONARD A. PAGEAU et ux.	" " " " " "	8400 ⌀		8400 ⌀				"						
7-4252	TILLIE SCHLEGEL	PT. N LOT. 2 Sec. 19 T.1N, R.5E	23737 ⌀		(2) 11812 ⌀			11925 ⌀	"	8-28-86	W.D. 6-30-86	9-11-86	86	490863	
7-4254	ESPERANZA C. GARCIA	LOT 4 — BLK. 7 Victory Tract. 2	7847		7847 ⌀				"						
7-4255	MIKE T. LUJAN JR. et ux.	PT E² SW⁴ LOT 1 Sec 19 T.1N, R5E.	14960 ⌀		14960 ⌀				"						
7-4256	ALBERT E BRELAND JR. et al.	PT. E² SW⁴ LOT 1 Sec. 19 T.1N, R.5E.	4760 ⌀		4760 ⌀				11						

CHECKED BY

HARD COPY

DRAWING 44512

NORTHEAST OUTER LOOP (S. R. 117)
McKELLIPS RD. - S.R. 360
MARICOPA COUNTY

8242	9-25-90	MTP	REACTIVATED, ADDED NOTE ⑥ & REVISED PAR. 7-5169.
8271	11-23-90	MAH	DELETED PAR. 7-5169 & NOTE 6
8383	8-8-91	MAH	ADDED NOTE #7 TO PAR. 7-5171
8867	5-11-94	MTP	ADDED NOTE 8 TO PAR. 7-5171, 7-5173
"	"	"	AND 7-5174
8999	5-16-95	E.L.G.	REMOVED NOTE # 8 REFERRING TO
"	"	"	EXCHANGED PAR. 7-7358.

REVISIONS

C. O. NO.	DATE	BY	DESCRIPTION
7722	5/10/88	MJB	REVISED AREAS FOR 7-5168, ADDED PARCEL
"	"	"	7-5168-1
7766	7/29/88	MTP	ADDED NOTE #3 TO PAR. 7-5173, 7-5184, 7-5187, 7-5191
7839	11/30/88	MTP	CHGD SHT NO.S, ADDED PAR. 7-6394 & NOTE #4.
7885	7-27-89	MTP	CHNGD SHT. NO'S.
8039	11-22-89	MTP	DELETED PARCEL 7-5163
8088	1-31-90	MAH	DELETED PARCEL 7-6020 &
"	"	"	ADDED NOTE 5.

REVISIONS

C. O. NO.	DATE	BY	DESCRIPTION
7507	6/23/87	LEEDER	ADDED THIS SHEET
7577	8/25/87	LEEDER	CHANGED T. C. E. AREA PAR. 7-5175
7593	9/15/87	LEEDER	CHANGED OWNER 7-5189 & REVISED AREAS
"	"	"	7-8185 & 7-5189
7613	11/19/87	LEEDER	DELETED 7-5169; CHANGED TOT & REM AREAS
"	"	"	PAR 7-5188; ADDED ① NOTE TO 7-5188 & 7-5191
7675	4/18/88	MTP	CHANGED OWNER FOR PARCEL 7-5190
7705	4/21/88	MTP	ADDED PARCEL 7-6020

PROJECT NO.	BPM-600-1-701
DRAWING NO.	D-7-T-797
SHEET NO.	5 OF 29
DRAWN BY	W. R. LEEDER
DATE COMP.	6/23/87
SCALE	1" = 100'

OWNERSHIP RECORD / ACQUISITION RECORD

PARCEL NUMBER	OWNER	DESCRIPTION	TOTAL AREA	AREA REQUIRED: GROSS INCLUDING EXISTING R/W	AREA REQUIRED: NET EXCLUDING EXISTING R/W	EASEMENT AREA	REMAINDER: LEFT	REMAINDER: RIGHT	SHEET NUMBER	BOARD APPROVAL	TYPE & DATE OF INSTRUMENT	RECORDED: DATE	RECORDED: DOCUMENT NO.
~~7-5163~~	~~Estate of Duane P. Alleman~~	~~Pt. Lot 4, Sec. 30, T1N, R5E~~	~~55,190~~			DELETED Nov. 22.89.			~~15~~				
7-5165	Barry/Mayfair, Jt. Venture	Pt. NE1/4 Sec. 36, T1N, R4E	337,076		4746		332,330		15				
7-5166	Donna Case, et al	Pt. NE1/4 Sec. 36, T1N, R4E	125,487		15,657		109,830		15				
7-5167	Brooker & Wake, Inc.	Pt. Lot 1, Sec. 31, T1N, R5E	51,059		6421		44,638		15				
7-5168	Stewart T & T of Phoenix, et al	Pt. Hudson Trace Condominiums	~~341,124~~ 320,223		~~7569~~ 2,445		~~333,555~~ 317,778		15				
7-5168-1	Stewart T & T of Phoenix, Tr. #2130	Pt. Hudson Trace Condominiums	20,901		5,124		15,777		15				
~~7-5169~~	~~James H. Hamm, Jr.~~	~~Pt. Lot 4, Sec. 19, T1N, R5E~~	~~69,799~~		~~1,850~~ ⑥	DELETED NOV. 23, 1990			~~17~~				
7-5170	East Valley Associates	Pt. N1/2NE1/4 Sec. 25, T1N, R4E	62,247			② 519 TCE	62,247		17		F.O.C. 7-27-89		
7-5171	Broadway Plaza, Ltd.	Pt. N1/2NE1/4 Sec. 25, T1N, R4E	264,571		⑦ 13,135	② 116,852 TCE	251,436		17	2-4-88	W.D. 1-20-88	2-11-88	88-063012
7-5172	James D. Wyatt, et ux	Pt. N1/2NE1/4 Sec. 25, T1N, R4E	125,035			② 2180 TCE	125,035		17				
7-5173	C. Benton Mosley, et ux	Pt. N1/2NE1/4 Sec. 25, T1N, R4E	13,000		2318		③ 10,682		17	11/13/87	W.D. 10/8/87	11/25/87	87-710974-5
7-5174	Sec. Clarkland Prop. Corp.	Pt. N1/2NE1/4 Sec. 25, T1N, R4E	26,635		7490		19,145		17	—	F.O.C. 10-12-90	10-10-90	91-710974
7-5175	Jerry C. Vaughn, et ux	Tr. A & B, Broadway Palms & Alley	127,859		6306	② ~~22,569~~ 16,264 TCE	121,553		17	10-30-87	W.D. 10-6-87	11-16-87	87-692475
7-5177	Janiece A. Wilson, et al	Pt. SW1/4 Sec. 19, T1N, R5E	687,388			3552 TCE	687,388		10, 14				
7-5178	Guy Martin	Pt. Tr. D, Eaton Univ. Ind. Park	62,298		-600			61,698	18				
7-5179	Tim A. Smith, et al	Pt. Lot 4, Sec. 18, T1N, R5E.	23,836		1770			22,066	17				
7-5180	Robert Zimmerman	Pt. Lot 4, Sec. 18, T1N, R5E.	18,180		1350			16,830	17				
7-5181	Tempe Cascade Mobile Est.	Pt. Lot 4, Sec. 18, T1N, R5E.	1,493,260		55			1,493,205	17				
7-5182	Tempe Apts.	Pt. NE1/4NE1/4 Sec. 24, T1N, R4E	205,666		7287		198,379		17				
7-5183	Sherri P. Brodkin, et al	Pt. NE1/4NE1/4 Sec. 24, T1N, R4E	172,275		14,015		158,260		17				
7-5184	Mary A. Carter	Pt. NE1/4NE1/4 Sec. 24, T1N, R4E	22,300		8260		③ 14,040		17	10/22/87	W.D. 9-14-87	11/4/87	87 671300 -1
7-5185	Gloria R. Gonzales	Pt. Lot 1, Sec. 19, T1N, R5E	15,187		~~2852~~ 15,187		~~12,335~~		17				
7-5186	Ronald Rainey, et al	Pt. Lot 1, Sec. 19, T1N, R5E	45,487		7212		38,275		17				
7-5187	Warren H. Turner, et ux	Pt. Lot 1, Sec. 19, T1N, R5E	15,512		2003		③ 13,509		17	10/22/87	W.D. 10-7-87	11/5/87	87 675493-4
7-5188	Christian W. Ruck, et ux	Pt. Lot 1, Sec. 19, T1N, R5E	~~14,923~~ 8121		1705		~~13,218~~ ① 6416		17				
7-5189	Maria V. Gonzales	Pt. Lot 1, Sec. 19, T1N, R5E	~~15,056~~ 7104		1502		~~13,554~~ 5602		17	10/8/87	W.D. 10/1/87	10/26/87	87-653797
7-5190	Mike W. Smith, et ux	Pt. Lot 1, Sec. 19, T1N, R5E	12,928		1947		10,981		17	11/25/87	W.D. 11/3/87	12/9/87	87-731819
7-5191	Ernestine Wilson, et al	Pt. Lot 1, Sec. 19, T1N, R5E	10,255		1291		③ 8964		17	10/8/87	W.D. 10/3/87	10/27/87	87-654850-1
7-5192	City of Tempe	Pt. Lot 1, Sec. 19, T1N, R5E	7381		3289		① 4092		17				
~~7-6020~~	~~Thomas J. Nesbitt, et ux~~	~~Pt. NE1/4 Sec. 13, T1N, R4E~~	~~913,242~~		~~913,242~~	DELETED 1-31-90			~~13~~	SEE NOTE 5			
7-6394	City of Tempe	Pt. Lot 1, Sec. 19, T1N, R5E lying within Cottonwood & Laird Sts.	58,220		④ 58,220				11				

TO BE ACQUIRED AS
① UNECONOMIC REMNANT

② TO BE ACQUIRED BY LEASE AGREEMENT

③ TO BE ACQUIRED AS EXCESS LAND

④ TO BE EXCHANGED FOR PART OF PARCELS 7-3318, 7-3321, 7-3321-1 & 7-1643.

⑤ DELETED PARCEL SEE 101LMA000H241301R PLANS

~~⑥ TO BE EXCHANGED FOR 4020 Sq.Ft. OF EXISTING R/W.~~

⑦ THIS PARCEL IS A TOTAL TAKE.

HARD COPY 8522 M9 REV. 9/86 CHECKED BY J. C. HAVINS

Click here for SR 101 Index

NORTHEAST OUTER LOOP (S.R.117)

McKELLIPS RD. - S.R. 360

MARICOPA COUNTY

8509	4-27-92	MTP	Added Par. 7-7170

REVISIONS			
C.O. No.	DATE	BY	DESCRIPTION
7885	7-27-89	MTP	ADDED THIS SHEET
7941	9-14-89	SPA	Added Par. 7-6575, 7-6576 & Deleted 7-6576
8041	1-18-90	MAH	Added Par. 7-4554-A
8151	7-16-90	MTP	Added Par. 7-7047. w/ NOTE ①
8271	11-23-90	MAH	Added Par. 7-5178-A w/ NOTE ②
8357	6-21-91	MAH	Added Pars. 7-7072 & 7-7082
8501	4-7-92	MTP	Rev'd D.E. for Par.'s 7-7072 & 7-7082

PROJECT NO.	BPM-600-1-701
DRAWING NO.	D-7-797
SHEET NO.	6 of 29
DRAWN BY	MTP
DATE COMP.	7/23/89
SCALE	——

✳NOTE:

Salt River Project to relinquish their rights to the original Canal.
Upon completion of acquisition of these Parcels a 16' wide easement for irrigation Canal is to be granted to Salt River Project along center-line of relocated canal.

① T.C.E. ON PAR. 7-7047 WILL BE FOR A LEASE.

② TO BE ACQUIRED AS EASEMENT FOR HIGHWAY PURPOSES.

③ DUE TO SELLOUT OF 7-6576 TO THE OWNER OF 7-6575 BOTH PAR. HAVE BEEN COMBINED UNDER 7-6575.

OWNERSHIP RECORD / ACQUISITION RECORD

PARCEL NUMBER	OWNER	DESCRIPTION	TOTAL AREA	AREA REQUIRED GROSS INCLUDING EXISTING R/W	AREA REQUIRED NET EXCLUDING EXISTING R/W	EASEMENT AREA	REMAINDER LEFT	REMAINDER RIGHT	SHEET NUMBER	BOARD APPROVAL	TYPE & DATE OF INSTRUMENT	RECORDED DATE	RECORDED BOOK	RECORDED PAGE
7-5186-I	ATLANTIC RICHFIELD CO.	Pt. Lot I. Sec. 19, TIN, R5E.	38275 ⌖			✳ 2741 ⌖			18					
7-5187-A	State of Arizona - D.O.T.	Pt. Lot I. Sec. 19, TIN, R5E.	13509 ⌖			✳ 935 ⌖			18	10-22-87	IRRIGATION ESMT.	9-8-94	94-0666312	
7-5188-A	State of Arizona - D.O.T.	Pt. Lot I. Sec 19 TIN, R5E.	6416 ⌖			✳ 899 ⌖			18	10-1-87	IRRIGIATION ESMT.	9-8-94	94-0666312	
7-5189-A	Maria V. Gonzales.	Pt. Lot I. Sec 19 TIN, R5E.	5602 ⌖			✳ 907 ⌖			18					
7-5190-A	Mike W. Smith, et ux.	Pt. Lot I. Sec 19 TIN, R5E.	10981 ⌖			✳ 1438 ⌖			18					
7-5191-A	State of Arizona - D.O.T.	Pt. Lot I. Sec 19 TIN, R5E.	8964 ⌖			✳ 1122 ⌖			18	2-25-88	IRRIGATION ESMT.	9-8-94	94-0666312	
7-5192-A	State of Arizona - D.O.T.	Pt. Lot I. Sec 19 TIN, R5E.	4092 ⌖			✳ 2487 ⌖			18	1-29-88	IRRIGATION ESMT.	9-8-94	94-0666312	
7-6575	The Estate of Duane P. Alleman	Pt. SW4 Sec. 30 TIN, R5E.				Waterline Esmt 300 ⌖			9, 16	3-22-89	ESMT	3-22-89	89-129215	
③ ~~7-6576~~	~~S.D.M.C. Inc. Defunct Corporation.~~	~~Pt. SW4 Sec. 30 TIN, R5E.~~		DELETED	9-24-91.	~~Waterline Esmt 227 ⌖~~			~~1-9, 16~~					
7-4554-A	Eaton Investments, Inc.	Lots 1 & 2 Price Road Business Park Phase One	158,045 ⌖		1,400 ⌖	T.C.E. 1,400 ⌖	156,645 ⌖		11					
7-7047	5TH AND PRICE PARTNERS.	N½ SW¼ Sec. 18 TIN, R5E.	87,908 ⌖			① T.C.E 22,000 ⌖	87,908 ⌖		13					
7-5178-A	Guy Martin	Pt. Tr. D. Eaton Univ. Ind. Park	61,698 ⌖			② 25 ⌖	61,673 ⌖		18					
7-7072	Lucey Bishop	Pt. SW4 Sec. 19 T. 1N., R. 5 E.	37,188 ⌖			D.E. ~~1663~~ 1,691 ⌖			17					
7-7082	S.R.P.A.I.P.D.	Pt. SW Sec. 19 T. 1N., R. 5 E.	9,137 ⌖			D.E. ~~1895~~ 2,508 ⌖			17					
7-7170	Arizona Board of Regents	Pt. N½, SW¼ Sec. 18 TIN, R5E.		ACCESS	RIGHTS	ONLY.			13					

Click here for SR 101 Index

CHECKED BY.
HARD COPY.
BRUNING 44-132

NORTHEAST OUTER LOOP (S.R.117)

McKELLIPS RD. – S.R. 360

MARICOPA COUNTY

8242	9-21-90	MTP	Added New R/W.1990 & T.C.E. (N. of Broad-
"	"	"	way Rd. and E. of Price Rd.)
8357	6-21-91	MAH	Added New Drainage Esmt.-1991 (N of Broadway &
			E. of Price Rd.)

REVISIONS				PROJECT NO.	BPM-600-1-701
C.O. NO.	DATE	BY	DESCRIPTION	DRAWING NO.	D-7-T-797
6791	10-22-84	LMF	Rev. New R/W IN N/W COR. OF PRICE RD	SHEET NO.	7 of 29
"	"	"	& APACHE BLVD.	DRAWN BY	HERP
7225	2-26-86	E.T.	REVISED Y.M. FOR ADDITIONAL NEW R/W.	DATE COMP.	12-30-83
"	"	"	& REV. TOTAL SHT NO & REV. HWY & SEC NAME.	SCALE	1" = 500'
7269	5-7-86	MTP	Added, NEW T.C.E. & NEW R/W 85		
7310	6-11-86	MTP	REV. NEW R/W 1986		
7364	8-27-86	MTP	Added New R/W & T.C.E. 1986		
7402	11-19-86	MTP	Added New R/W 1986		
7429	12-31-86	MTP	Showed Area of exchange for 7-4252		
7507	6-23-87	HERP	CHNGD. SHT. NO.S; ADD T.C.E. (1987); ADD NEW R/W (1987).		
"	"	"	ADD. SHT. OUTLINES FOR CLOSED SHTS.		
7593	9/15/87	Leeder	Revised R/W SE. Quad. Univ. Dr.		
7613	11/19/87	Leeder	Deleted New R/W (1987) NE Quad. Broadway		
7658	2-19-88	MTP	Added Westerly R/W an Price Rd.		
7705	4-21-88	MTP	Added New R/W W. side of Price Rd. sht. 13		
7839	11-30-88	MTP	CHNGD. SHT. NO'S.		
7941	6-7-89	MTP	Added New Waterline Easement (1989).		
7885	7-27-89	MTP	CHNGD SHT. NO'S.		
8041	1-18-90	MAH	Added New T.C.E. & R/W-1989, Price & R.R.		
8151	7-16-90	MTP	Added T.C.E. to Lot. 3 & 5th. ST.		

Click here for SR 101 Index

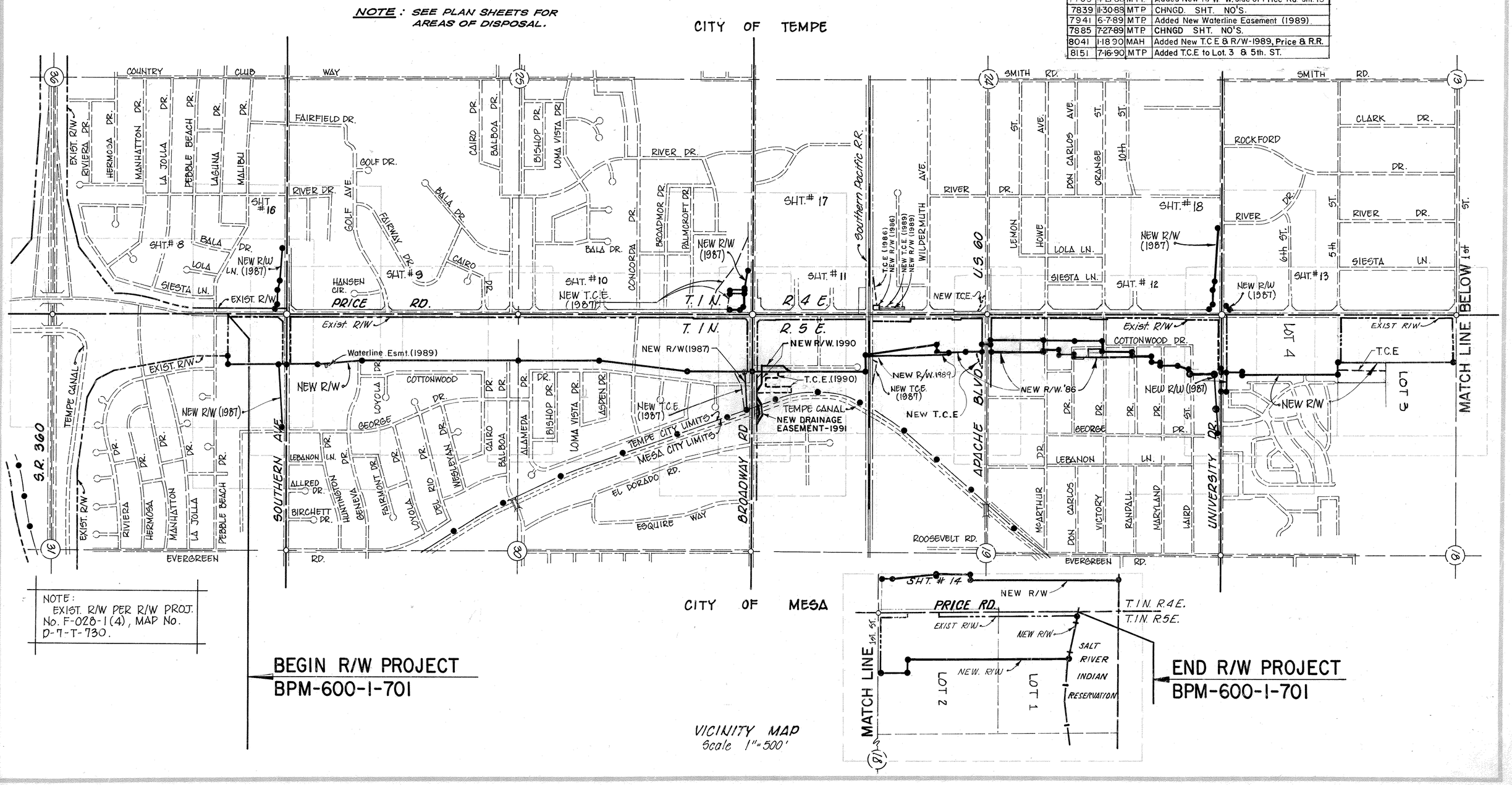

NOTE:
EXIST. R/W PER R/W PROJ. No. F-028-1(4), MAP No. D-7-T-730.

R/W PROJ. No. F-028-1(4)

HARD COPY

CHECKED BY

NORTHEAST OUTER LOOP (S.R.117)

McKELLIPS RD – S.R. 360

MARICOPA COUNTY

REVISIONS				
C.O. No.	DATE	BY	DESCRIPTION	
7225	2-16-86	E.T.	REVISED TOTAL SHT. No. & Hwy & Sec. Name	
7507	6-25-87	HENRY	CHNGD. SHT. No.s; ADD. CORD. NOTE., ADD.	
"	6-29-87	Jeff	HUDSON TRACE CALLOUT	
7838	11-30-88	MTP	CHNGD. SHT. NO'S.	
7885	7-27-89	MTP	CHNGD. SHT. NO'S.	
8039	11-22-89	MTP	DELETED PARCEL 7-5163.	

PROJECT NO.	BPM-600-1-701
DRAWING NO.	D-7-T-707
SHEET NO.	8 of 29
DRAWN BY	HENRY
DATE COMP.	12-30-83
SCALE	1" = 100'

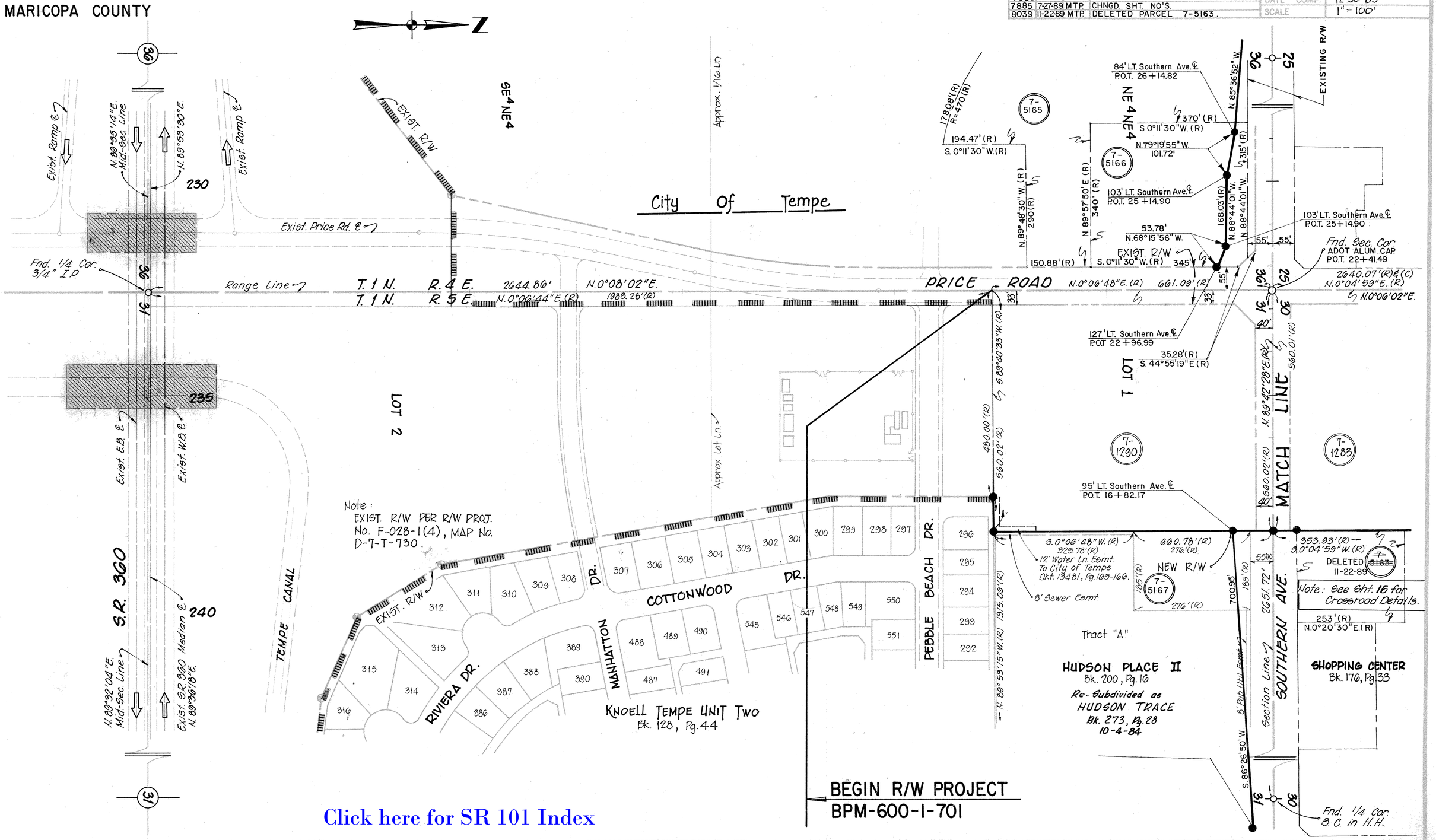

Click here for SR 101 Index

HARD COPY R/W Proj. No. F-028-1(4)

CHECKED BY

NORTHEAST OUTER LOOP (S.R.117)

McKELLIPS RD. – S.R. 360

MARICOPA COUNTY

REVISIONS			
C.O. No.	DATE	BY	DESCRIPTION
7725	2-26-86	E.T.	REVISED TOTAL SHT. No. & HWY & SEC NAME
7507	6-25-87	HERP	CHNGD. SHT. Nos; ADD. CROSRD. NOTE., ADD.
"	6-29-87	Jcf	HUDSON TRACE CALLOUT
7658	2-21-88	MTP	Added Westerly R/W on Price Rd.
7839	11-30-88	MTP	CHNGD. SHT. NO'S.
7941	6-7-89	MTP	Added Waterline Esmt. STA. 3027± Lt.
7885	7-27-89	MTP	CHNGD. SHT. NO S.

PROJECT NO.	BPM-600-1-701
DRAWING NO.	D-7-T-797
SHEET NO.	9 of 29
DRAWN BY	HERP
DATE COMP.	12-30-83
SCALE	1"=100'

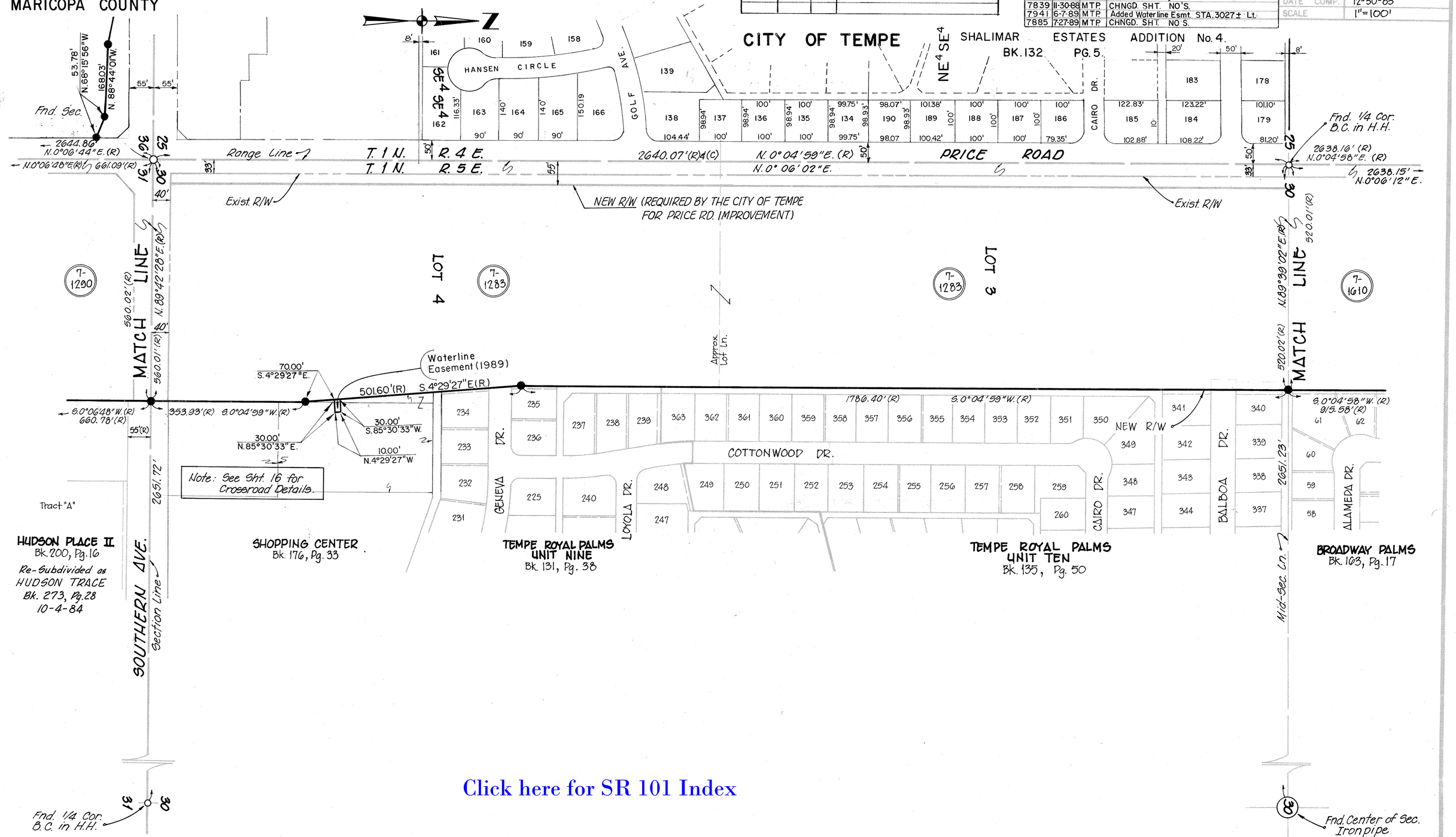

Click here for SR 101 Index

HARD COPY R/W Proj. No. F-028-1(4). CHECKED BY

NORTHEAST OUTER LOOP (S.R. 117)

McKELLIPS RD. – S.R. 360

MARICOPA COUNTY

REVISIONS					
C.O. No.	DATE	BY	DESCRIPTION	PROJECT NO.	BPM-600-1-701
7225	2-26-86	E.T.	REVISED TOTAL SHT. No. & HWY & SEC	DRAWING NO.	D-7-T-797
"	"	"	NAME.	SHEET NO.	10 of 29
7507	6-23-87	HENRY	CHNGD. SHT. Nos.; ADD. CROSRD. NOTE.	DRAWN BY	HENRY
7658	2-19-88	MTP	Added Westerly R/W on Price Rd.	DATE COMP.	12-30-83
7838	11-30-88	MTP	CHNGD. SHT. NO'S.	SCALE	1" = 100'
7885	7-27-89	MTP	CHNGD. SHT. NO'S.		

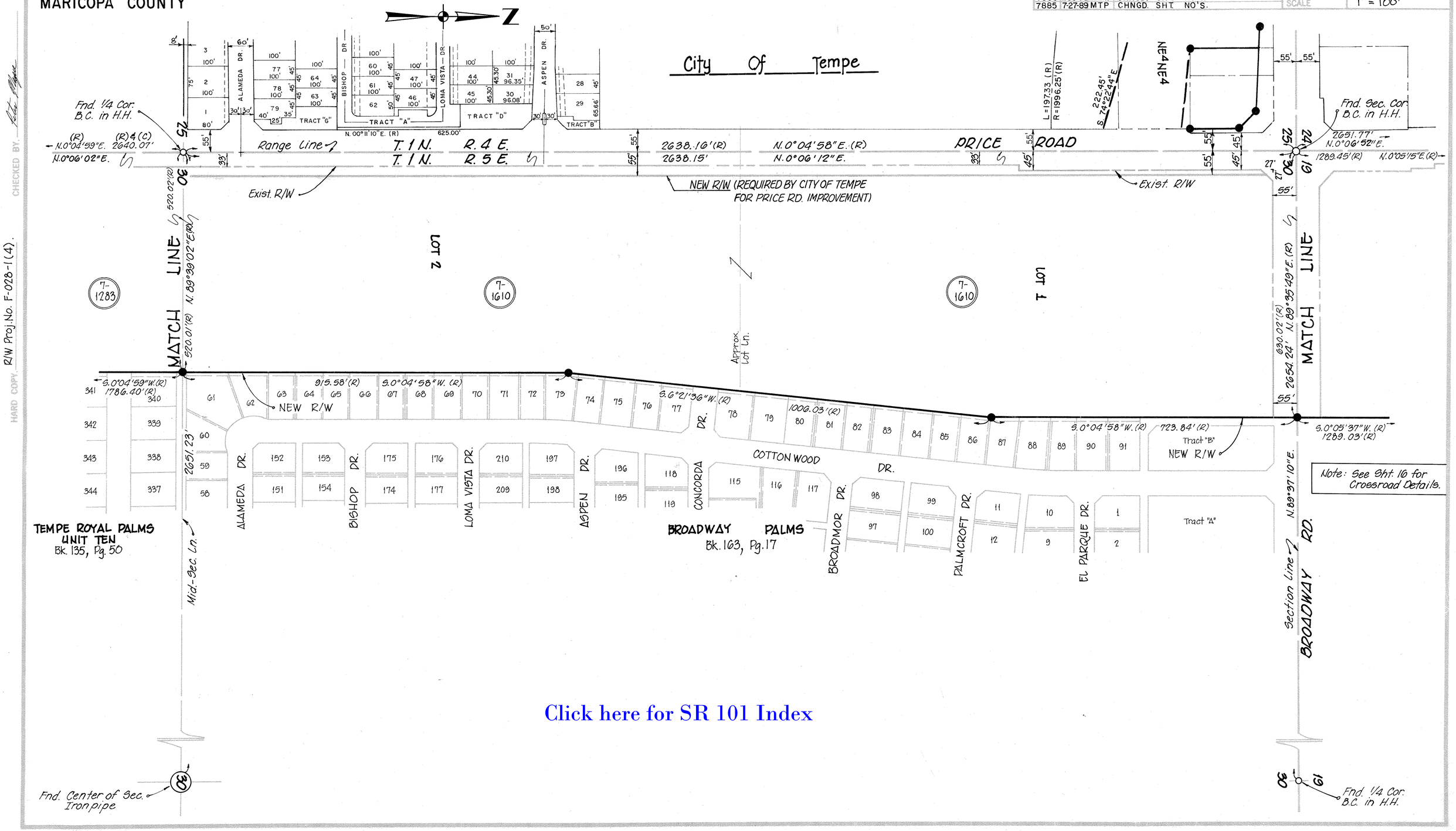

Click here for SR 101 Index

R/W Proj. No. F-028-1(4).
CHECKED BY
HARD COPY

NORTHEAST OUTER LOOP (SR.117)

McKELLIPS RD – S.R. 360

MARICOPA COUNTY

7364	8-27-86	MTP	Added TCE (1986) at Par. 7-4554, 7-4555
"	"	"	and New R/W 1986 to Par. 7-4554
7402	11-7-86	MTP	Rev Par 7 3683, 7-4195 & New R/W 1986
7507	6-25-87	HENRY	CHNGD. SHT. NOS.; ADD. CLEARD NOTE; ADD. TCE. (1987) &
"	"	"	PAR. 7-5177.
7658	2-17-88	MTP	Added Southern Pacific (S.P.) information
"	"	"	on. Westerly R/W an Price Rd.
7675	4-19-88	MTP	Revised Note, deleting total take of Par. 7-3281.
7839	11-30-88	MTP	CHNG. SHT. NO'S.

REVISIONS			
CS NO	DATE	BY	DESCRIPTION
6509	5-4-84	LMF	Added DETAIL 'A' For Par. 7-2058 &
"	"	"	7-3281 Thru 7-3286
6791	10-19-84	LMF	Added Par. 7-3682 THRU 7-3684 &
"	"	"	Rev. New R/W. Added Note.
6878	1-10-85	RWJ	Rev Areas Par 7-3282-7-3286 & 7-2058
7225	2-26-86	E.T.	REVISED TOTAL SHT. No. & HWY. SEC. NAME
7269	5-7-86	MTP	Ad. New TCE Par. 7-4190 to 7-4192 & 7-4195

PROJECT NO.	B.P.M-600-1-701
DRAWING NO.	D-7-T-797
SHEET NO.	11 of 29
DRAWN BY	HENRY
DATE COMP.	12-30-83
SCALE	1" = 100'

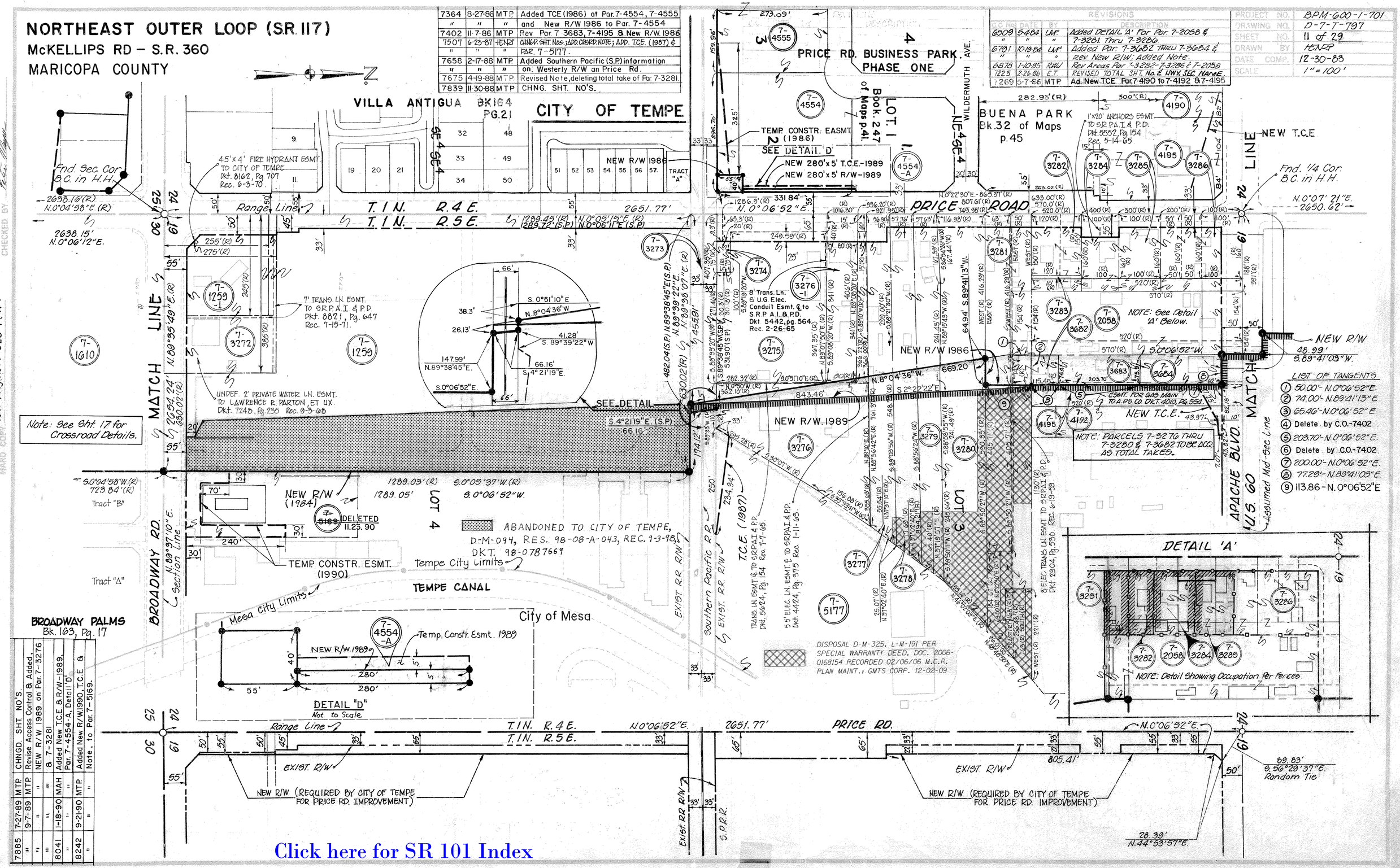

BROADWAY PALMS
Bk. 103, Pg. 17

7885	7-27-89	MTP	CHNGD. SHT. NO'S
"	9-7-89	MTP	Revise Access Control & Added
"	"	"	NEW R/W 1989, on Par. 7-3276
"	"	"	& 7-3281
8041	1-18-90	MAH	Added New T.C.E. & R/W-1989,
"	"	"	Par. 7-4554-A, Detail 'D'
8242	9-21-90	MTP	Added New R/W 1990, T.C.E. &
"	"	"	Note, to Par. 7-5169.

City of Tempe Proj. No. 81042 & R/W Proj. No. F-028-1(4).

CHECKED BY

HARD COPY

Click here for SR 101 Index

NORTHEAST OUTER LOOP (SR.117)

McKELLIPS RD. - S.R. 360

MARICOPA COUNTY

PROJECT NO.	BPM 600-1-701
DRAWING NO.	D-7-T-797
SHEET NO.	12 of 29
DRAWN BY	HENRP
DATE COMP.	12-30-83
SCALE	1" = 100'

REVISIONS

C.O. NO.	DATE	BY	DESCRIPTION
6404	2/8/84	HENRP	REVD. OWNERSHIP. PAR. 7-3295.
6408	2/23/84	HENRP	REVD. NEW R/W (REQD. BY TEMPE) Rt. APACHE BLVD.
6512	5/3/84	LOUIE	REVD. OWNERSHIP PAR. 7-3302; REVD. RECORD INFORMATION FOR TRIANGULAR EXCEPTION PAR.
"	"	"	7-3331.
7225	2-16-86	E.T.	REVISED TOTAL SHT NO. & HWY, SEC. NAME
7507	6-23-87	HENRY	CHNGD. SHT. NOS.; ADD. CRSRD. NOTE; REVD. DETAIL.

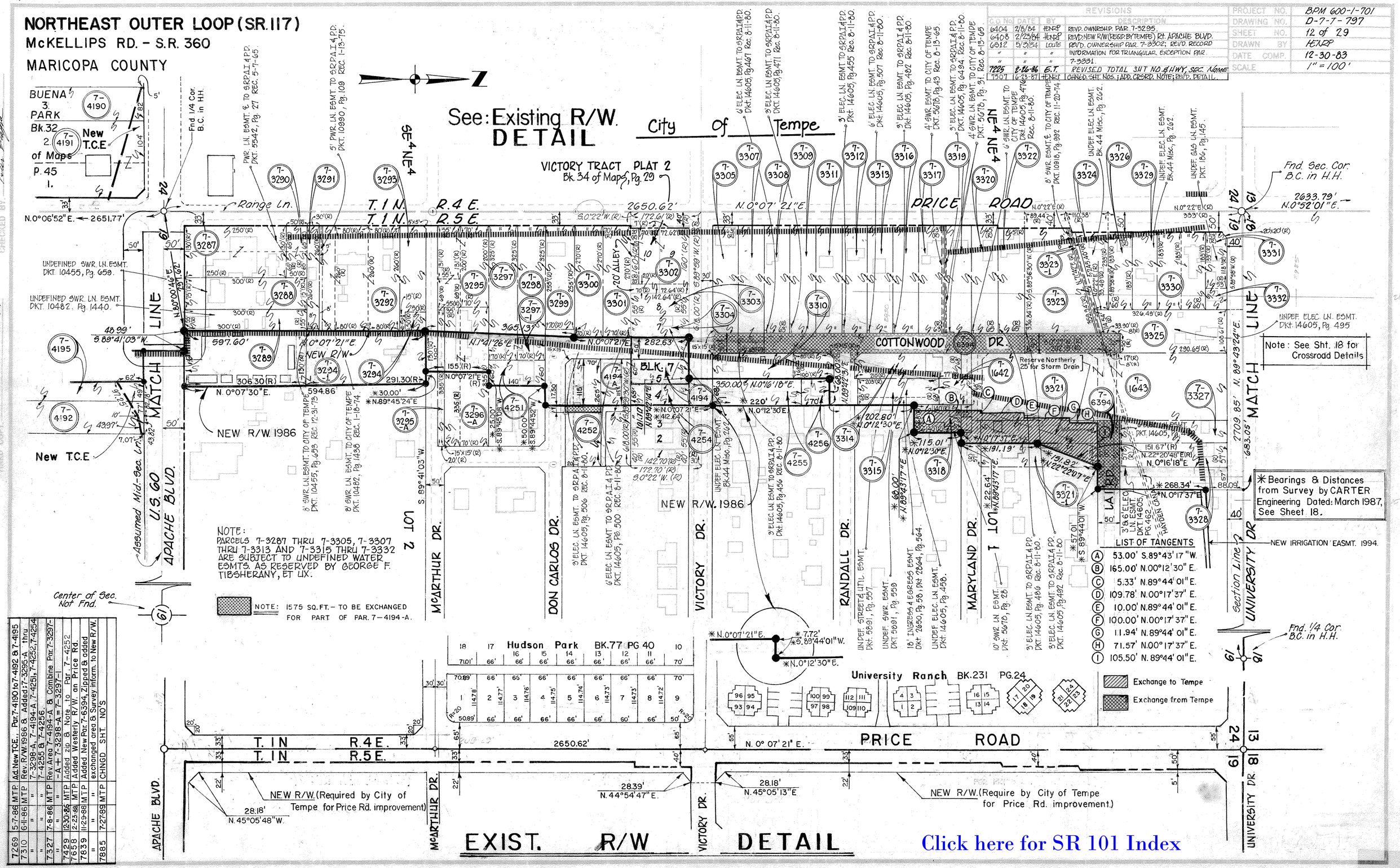

NOTE:
PARCELS 7-3287 THRU 7-3305, 7-3307 THRU 7-3313 AND 7-3315 THRU 7-3332 ARE SUBJECT TO UNDEFINED WATER EASMTS. AS RESERVED BY GEORGE F. TIBSHERANY, ET UX.

NOTE: 1575 SQ.FT. - TO BE EXCHANGED FOR PART OF PAR. 7-4194-A.

LIST OF TANGENTS

(A)	53.00' S.89°43'17"W.
(B)	165.00' N.00°12'30"E.
(C)	5.33' N.89°44'01"E.
(D)	109.78' N.00°17'37"E.
(E)	10.00' N.89°44'01"E.
(F)	100.00' N.00°17'37"E.
(G)	11.94' N.89°44'01"E.
(H)	71.57' N.00°17'37"E.
(I)	105.50' N.89°44'01"E.

7269	5-7-86	MTP	Ad. New T.C.E., Par. 7-4190 to 7-4192 & 7-4195
7310	6-11-86	MTP	Rev. R/W. 1986 & Added: 7-3295-A thru
"	"	"	7-3298-A, 7-4194-A, 7-4251, 7-4252, 7-4254
"	"	"	7-4255 & 7-4256.
7327	7-8-86	MTP	Rev. Area 7-4194-A & Combine Par. 7-3297-
"	"	"	-A + 7-3298-A = 7-3297-1
7429	12-30-86	MTP	Added zip & Note to Par. 7-4252
7658	2-23-88	MTP	Added Westerly R/W. on Price Rd.
7839	11-29-88	MTP	Added New Par. 7-6394, Zipped & added
"	"	"	exchanged area & Survey inform. to New R/W.
7885	7-27-89	MTP	CHNGD SHT. NO'S

City of Tempe Proj. No. 810422
R/W PROJ. No. F-028-1 (4)

HARD COPY CHECKED BY

Click here for SR 101 Index

NORTHEAST OUTER LOOP (S.R.117)

McKELLIPS RD. – S.R. 360

MARICOPA COUNTY

8509	4-24-92	MTP	ADDED ACCESS CONTROL BETWEEN UNIVERSITY
"	"	"	DR. & 1st STREET ON PRICE RD. ALIGNMENT,
"	"	"	EXCESS LAND, DETAIL AND PAR. 7-7170.

REVISIONS

C.O. No.	DATE	BY	DESCRIPTION
7225	2-26-86	ET	REVISED NEW R/W & REV. TOTAL SHT. No
"	"	"	& HWY & SEC NAME
7507	6-23-87	HENRY	CHNGD. SHT. Nos; ADD. CRS'RD. NOTE.
7658	2-21-88	MTP	Added Westerly R/W on Price Rd.
7839	11-30-88	MTP	CHNGD. SHT. NO'S.
7885	7-23-89	MTP	CHNGD. SHT. NO'S
8151	7-16-90	MTP	Added Par. 7-7047 & 440x50 T.C.E

PROJECT NO.	BPM-600-1-701
DRAWING NO.	D-7-T-707
SHEET NO.	13 of 29
DRAWN BY	HENRY
DATE COMP.	12-30-83
SCALE	1" = 100'

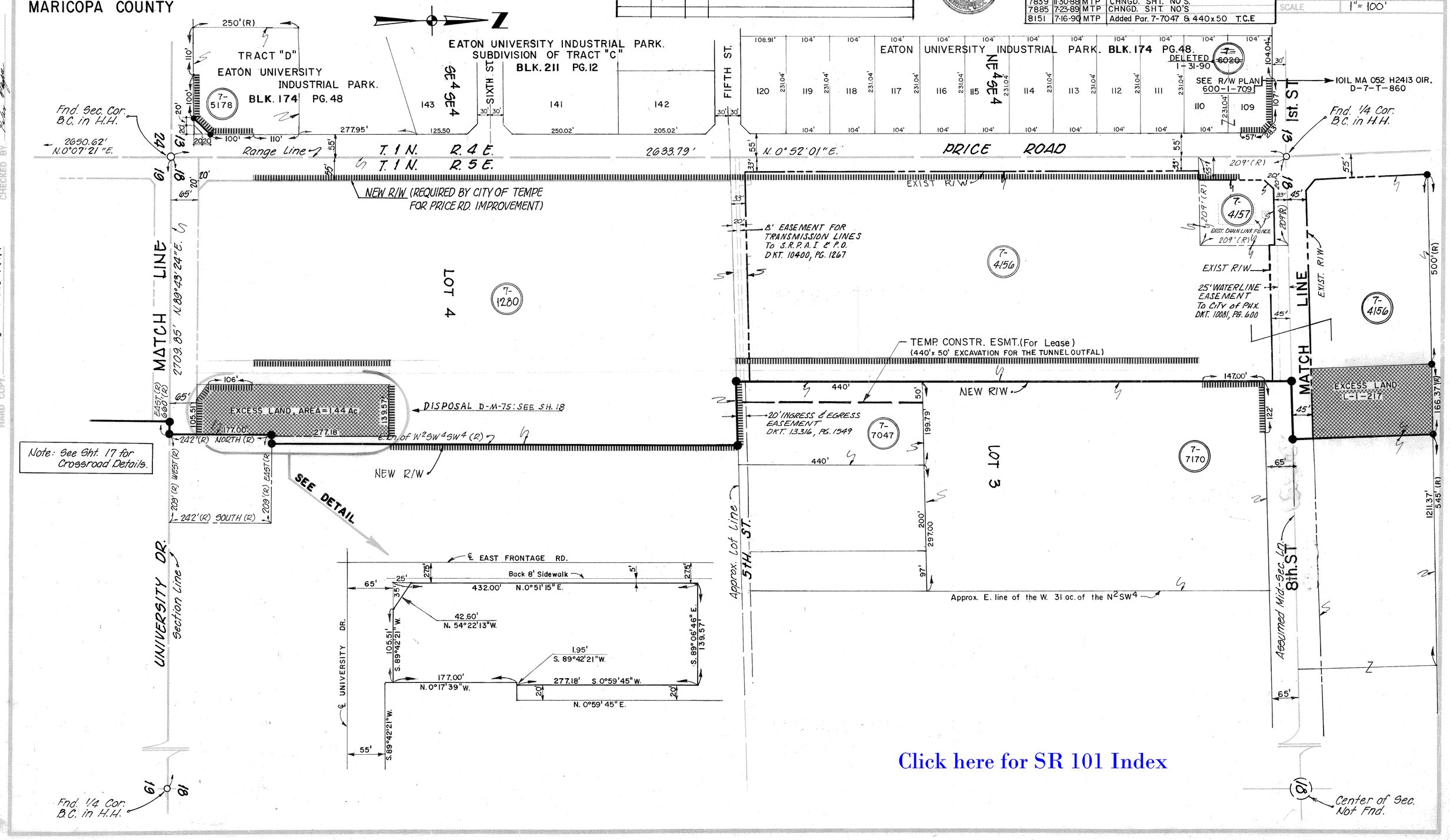

Click here for SR 101 Index

City of Tempe Proj. No. 810424
R/W Proj. No. F-028-1(4).
CHECKED BY
HARD COPY

NORTHEAST OUTER LOOP (SR.117)
McKELLIPS RD – S.R. 360
MARICOPA COUNTY

REVISIONS			
C.O. No.	DATE	BY	DESCRIPTION
8088	1-31-90	MAH	Added Excess Land Info. to Par. 7-4156
"	"	"	Deleted Par's 7-4158, 7-4159, & 7-6020

REVISIONS			
C.O. No.	DATE	BY	DESCRIPTION
7225	2-26-86	E.T.	ADDED THIS SHEET.
7507	6-23-87	HENRY	CHNGD. SHT. Nos.
7705	4-20-88	MTP.	Added Par 7-6020 & New R/W.
7839	11-30-88	MTP.	CHNGD. SHT NO'S.
7885	7-27-89	MTP	CHNGD. SHT. NO'S.

PROJECT NO.	BPM-600-1-701
DRAWING NO.	D-7-T-797
SHEET NO.	4 of 29
DRAWN BY	E.j.t.
DATE COMP.	2-26-86
SCALE.	1" = 100'

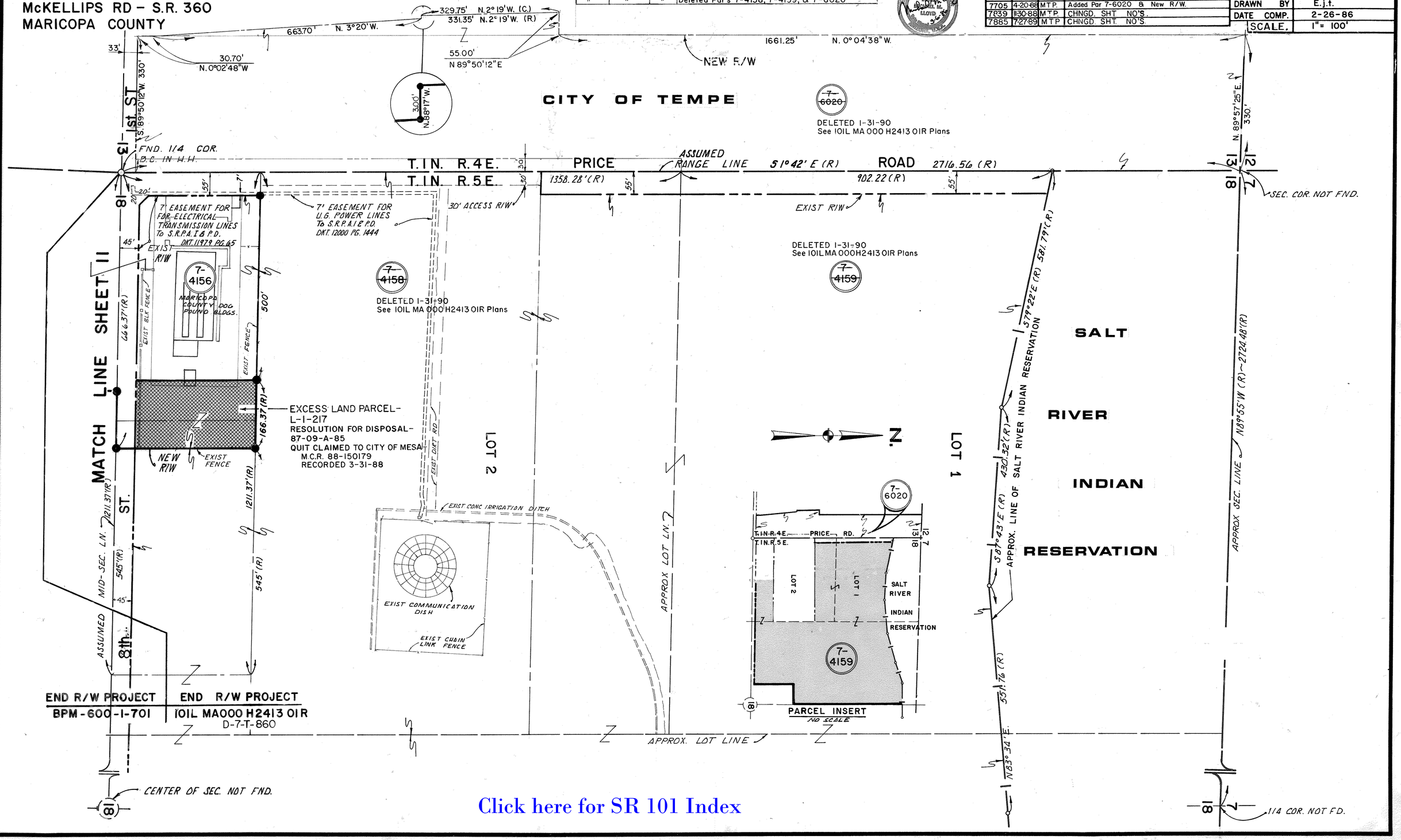

Click here for SR 101 Index

CHECKED BY. Michael J. Brodie

HARD COPY.

BRUNING 44-132

NORTHEAST OUTER LOOP (SR.117)
McKELLIPS RD. – S.R. 360
MARICOPA COUNTY

OWNERSHIP RECORD

PARCEL NUMBER	OWNER	DESCRIPTION	TOTAL AREA	AREA REQUIRED GROSS INCL. EXIST. R/W	AREA REQUIRED NET EXCL. EXIST. R/W	EASEMENT AREA	REMAINDER LEFT	REMAINDER RIGHT	SHEET NUMBER
7-3273	SOUTHERN PACIFIC TRANSPORTATION CO.	Pt. SE4 Sec. 24 T.1N, R4E & Pt. Lots 3 & 4 Sec. 19 T1N, R5E.		~~29777~~ 35275 ⌀	~~27599~~ 35275 ⌀				10 & 14

REVISIONS			
C.O. No.	DATE	BY	DESCRIPTION
7119	8-21-85	JRH	REV'D GROSS AREA ON PARCEL 7-3273
"	"	"	ADDED ACCESS CONTROL ZIP
"	"	"	ADDED NORTH ARROW
7225	2-24-86	E.T.	REVISED SHT. & TOTAL No. WAS 12 of 18 &
"	"	"	REVISED HWY. & SEC. Name.
7364	8-27-86	MTP.	Added T.C.E. 1986 – and New R/W
"	"	"	1986 to Par. 7-4554 & 7-4555
7507	6-23-87	HENRP	CHNGD SHT. NOs; ADD. T.C.E. (1987) & PAR. 7-5177;
"	"	"	ADD. PAR. 7-1259, 3274, 3275 & 3276.
7658	2-17-88	MTP.	Added Southern Pacific (S.P.) information.
7839	11-30-88	MTP.	CHNGD. SHT NO'S.
7885	7-27-89	MTP.	CHNGD. SHT. NO'S.

PROJECT NO.	BPM-600-1-701
DRAWING NO.	D-7-T-797
SHEET NO.	15 of 29
DRAWN BY	HENRP
DATE COMP.	12-30-83
SCALE	1" = 50'

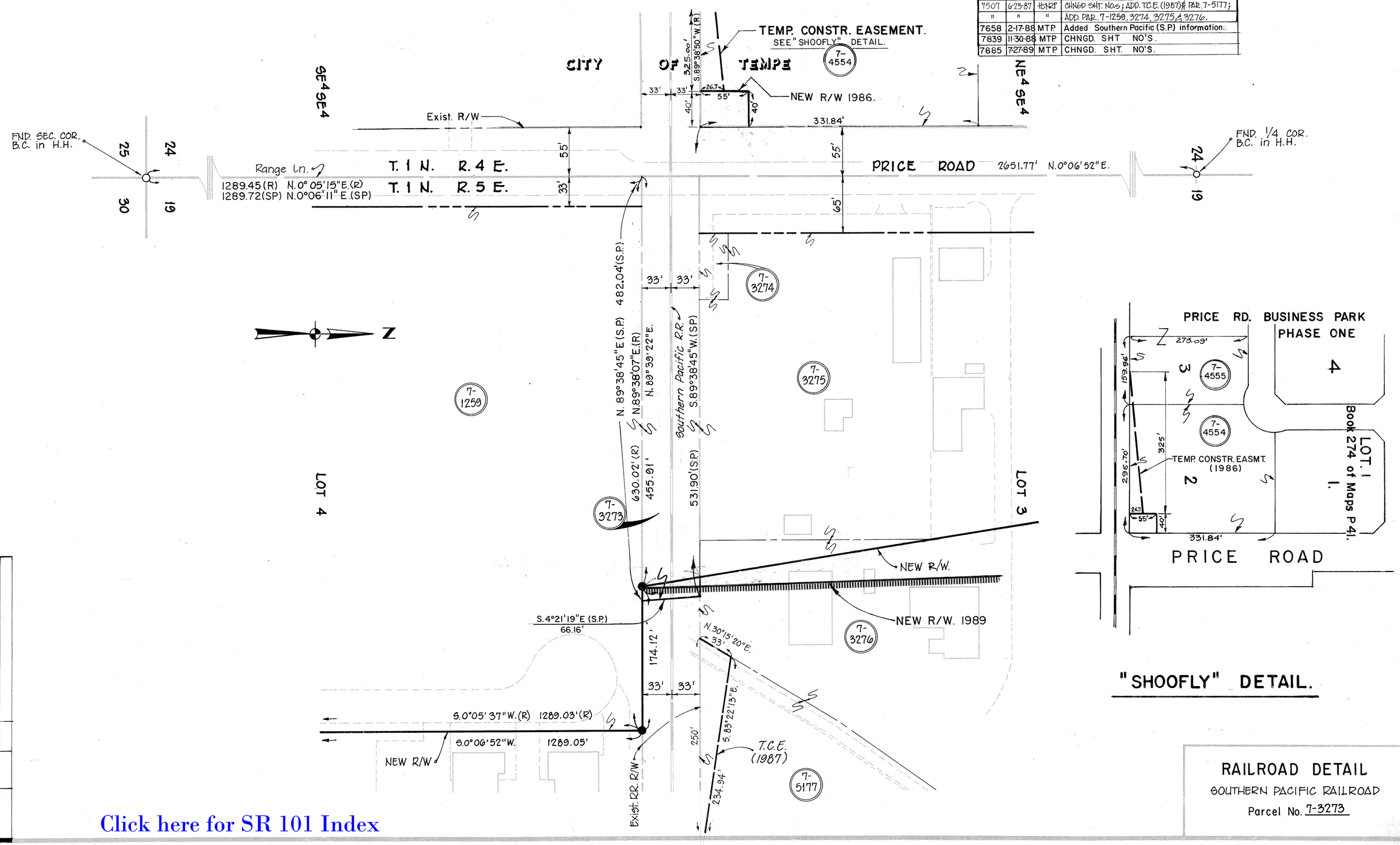

"SHOOFLY" DETAIL.

RAILROAD DETAIL
SOUTHERN PACIFIC RAILROAD
Parcel No. 7-3273

R/W Proj. No. F-028-1 (4)

CHECKED BY.

HARD COPY.

Click here for SR 101 Index

REVISIONS			
C.O. NO.	DATE	BY	DESCRIPTION
7507	6/23/87	LEEDER	ADDED THIS SHEET
7722	5/9/88	MJB	ADDED PARCEL 7-5168-1
7839	11-30-88	MTP	CHNGD. SHT. NO'S.
7889	7-23-89	MTP	CHNGD. SHT. NO'S.
7941	8-6-89	MTP	Added Waterline Easement & Detail, Added
"	"	"	Par's 7-6576 & 7-6575, Delete Par. 7-6576.
8039	11-22-91	MTP	Deleted Parcel 7-5163

PROJECT NO.	BPM-600-1-701
DRAWING NO.	D-7-T-797
SHEET NO.	16 OF 29
DRAWN BY	W. R. LEEDER
DATE COMP.	6/23/87
SCALE	1" = 100'

NORTHEAST OUTER LOOP (S.R. 117)
McKELLIPS RD. - S.R. 360
MARICOPA COUNTY

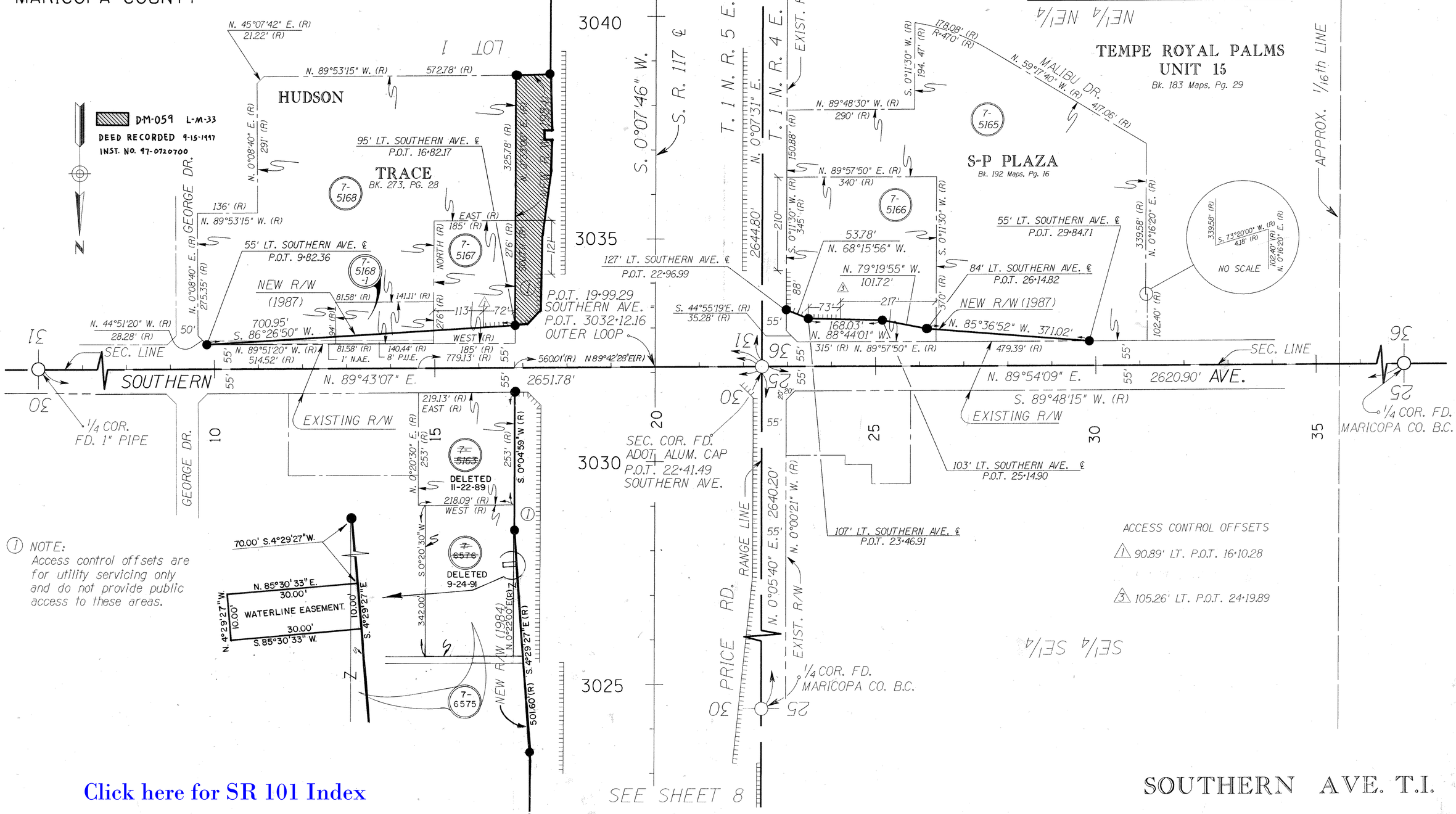

Click here for SR 101 Index

SOUTHERN AVE. T.I.

HARD COPY 8522 M9 REV. 9/86 CHECKED BY J. C. HAVINS

Click here for SR 101 Index

NORTHEAST OUTER LOOP (S.R. 117)
McKELLIPS RD. - S.R. 360
MARICOPA COUNTY

TANGENT TABLE		
1	73.52	N 50°22'33" E
2	118.31	N 65°23'48" E
3	126.15	S 41°32'26" E

REVISIONS			
C.O. NO.	DATE	BY	DESCRIPTION
7507	6/23/87	LEEDER	ADDED THIS SHEET
7613	11/19/87	LEEDER	Deleted Par. 7-5169; revised Acc. Cont. Pt. 2
7758	7-22-88	MTP	ADDED UNECONOM. REMNANT TO PAR 7-5173
7839	11-30-88	MTP	CHNGD. SHT. NO'S.
7885	7-27-89	MTP	CHNGD SHT. NO'S
8242	9-21-90	MTP	Added New R/W. 1990, T.C.E. & Note, and,
"	"	"	Reactivated Par. 7-5169.
8271	11-23-90	MAH	Deleted Par. 7-5169
8357	6-21-91	MAH	Added New Drainage Esmt.-1991, Tan. Table
"	"	"	Added Pars. 7-7072 & 7-7082, Note 1
8501	4-7-92	MTP	Revised + & Outs of Storm Drng. Sgmt.
8867	5-11-94	MTP	Zipped & Added Note for Exchanged Areas
8883	9/28/94	JPT	REVISED BEARINGS & DIST. FOR EXCH. AREA
8999	6-14-95	E.L.G.	REMOVED NOTES AND ZIPP REF. TO
"	"	"	LAND EXCHANGE ON PAR'S 7-5171, 7-5173
"	"	"	& 7-5174. ZIPPED EXCESS LAND & ADDED
"	"	"	NEW LAND PAR. L-1-256 NOTE.

PROJECT NO.	BPM-600-1-701
DRAWING NO.	D-7-T-797
SHEET NO.	17 OF 29
DRAWN BY	W. R. LEEDER
DATE COMP.	6/23/87
SCALE	1" = 100'

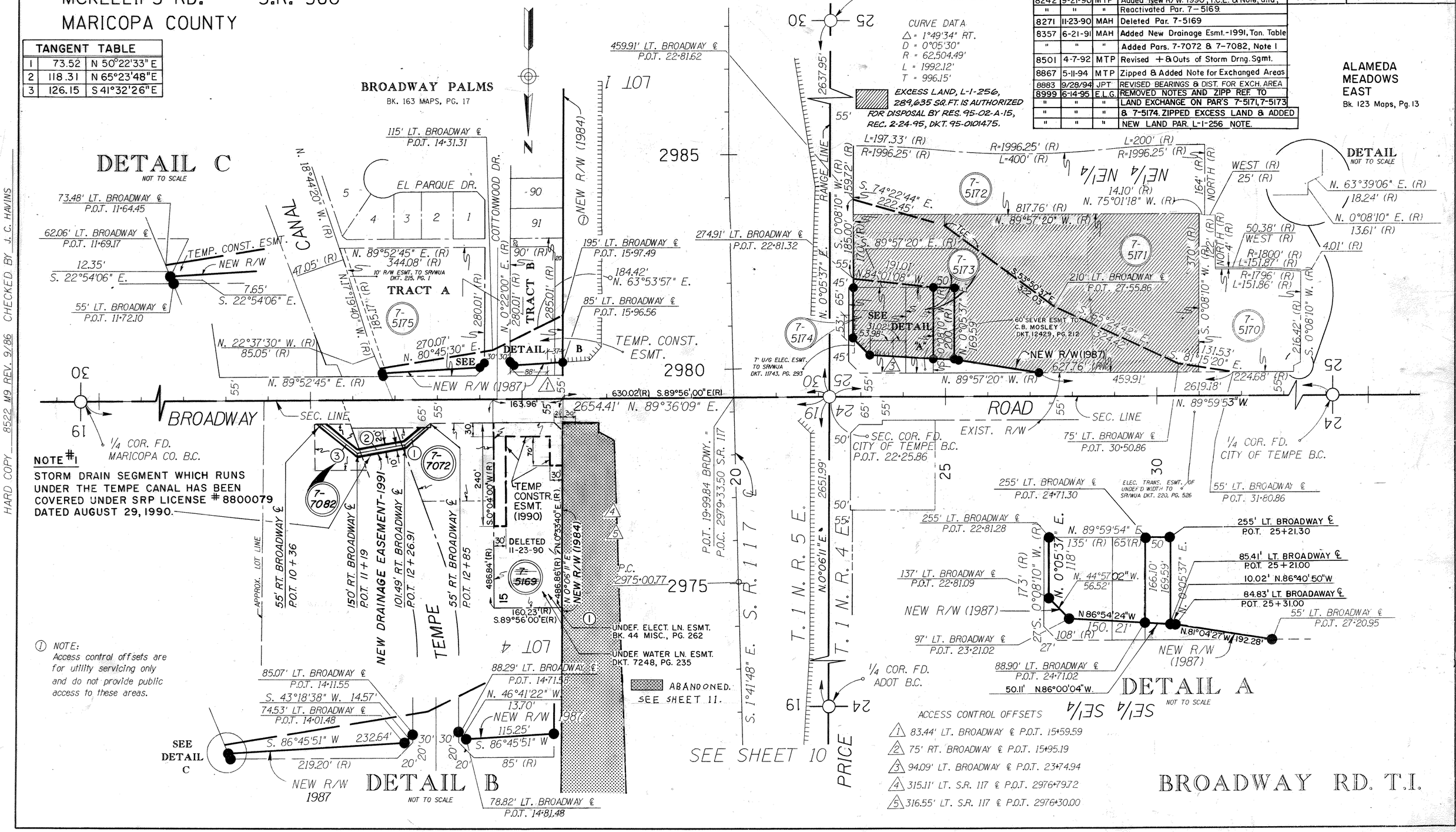

HARD COPY 8522 M9 REV. 9/86 CHECKED BY J. C. HAVINS

NORTHEAST OUTER LOOP (S.R. 117)
McKELLIPS RD. - S.R. 360
MARICOPA COUNTY

REVISIONS			
C.O. NO.	DATE	BY	DESCRIPTION
8271	11-23-90	MAH	Added New R/W-1990 in New Par. 7-5178, Detail 'C'
8598	10-27-92	HWT	Added 16' Wide Easement for relocation Hayden Canal-1992
8801	12-27-93	RCO	ADDED DISPOSAL NOTE & ZIPPED AREA; PERFOMED
"	"	"	BY DMJM ARIZONA, INC.

REVISIONS			
C.O. NO.	DATE	BY	DESCRIPTION
7507	6/23/87	LEEDER	ADDED THIS SHEET
7593	9/15/87	LEEDER	REVISED AREAS 7-5185 & 7-5189
7613	11/19/87	LEEDER	REVISED TOT AREA 7-5188; ADDED UNECON REM ZIP TO
"	"	"	7-5188 & 7-5191
7634	2/25/88	MTP	REVISED ACCESS CONTROL FOR PARCEL 7-5178
7766	7/27/88	MTP	ADDED UNECONOMIC REMNANT TO PAR. 7-5187 7-5184
7839	11-30-88	MTP	CHNGD. SHT. NO'S.
7885	7-26-89	MTP	Added 16' Drainage Esmt. & Detail "A". &
"	"	"	CHNGD SHT. NO'S.

PROJECT NO.	BPM-600-1-701
DRAWING NO.	D-7-T-797
SHEET NO.	18 OF 29
DRAWN BY	W. R. LEEDER
DATE COMP.	6/23/87
SCALE	1" = 100'

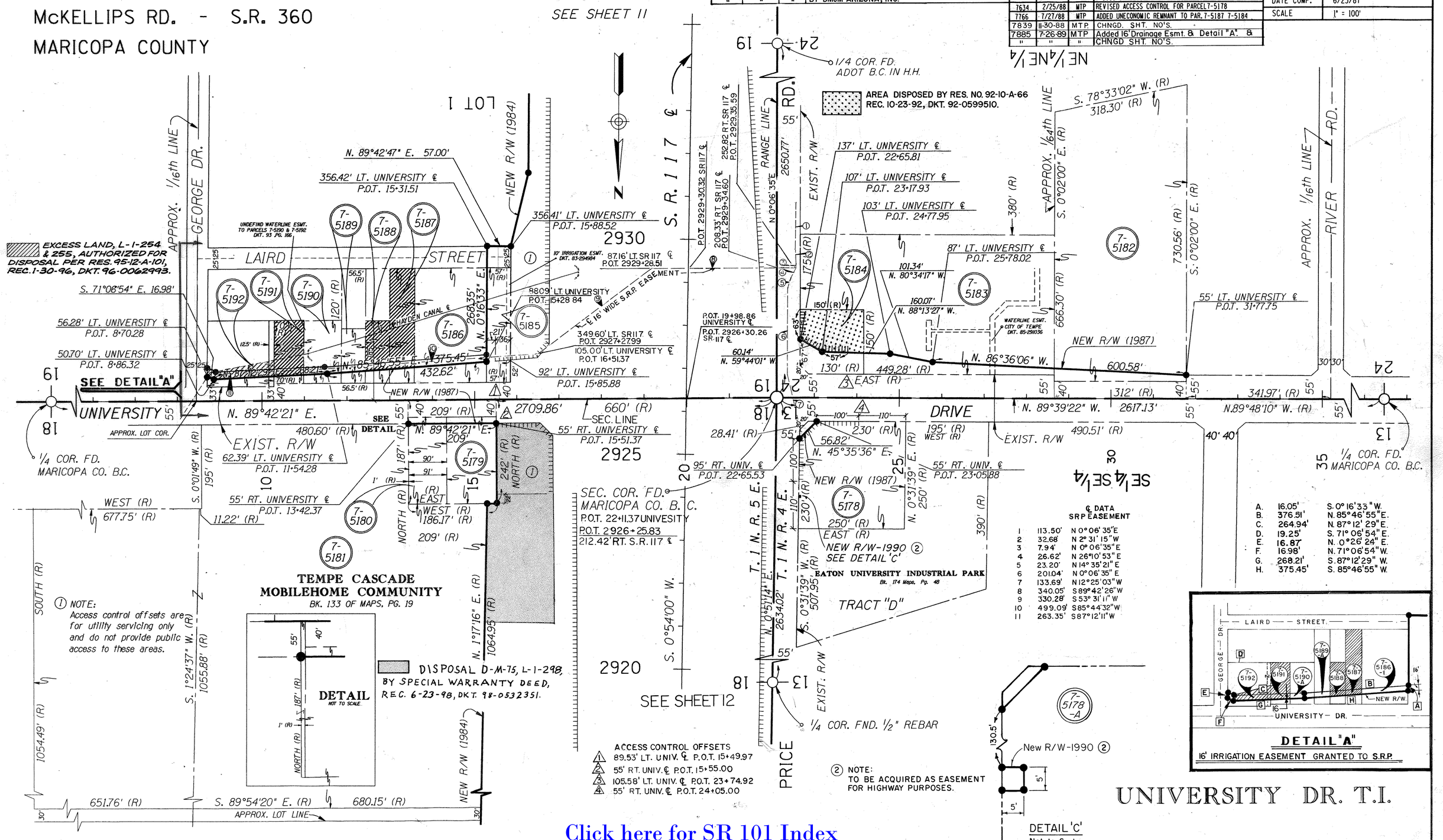

℄ DATA SRP EASEMENT

1	113.50'	N 0° 06' 35" E
2	32.68'	N 2° 31' 15" W
3	7.94'	N 0° 06' 35" E
4	26.62'	N 26° 10' 53" E
5	23.20'	N 14° 35' 21" E
6	201.04'	N 0° 06' 35" E
7	133.69'	N 12° 25' 03" W
8	340.05'	S 89° 42' 26" W
9	330.28'	S 53° 31' 11" W
10	499.09'	S 85° 44' 32" W
11	263.35'	S 87° 12' 11" W

A.	16.05'	S. 0° 16' 33" W.
B.	376.51'	N. 85° 46' 55" E.
C.	264.94'	N. 87° 12' 29" E.
D.	19.25'	S. 71° 06' 54" E.
E.	16.87'	N. 0° 26' 24" E.
F.	16.98'	N. 71° 06' 54" W.
G.	268.21'	S. 87° 12' 29" W.
H.	375.45'	S. 85° 46' 55" W.

HARD COPY 8522 M9 REV. 9/86 CHECKED BY J. C. HAVINS

Click here for SR 101 Index

NORTHEAST OUTER LOOP (S.R.117)

McKELLIPS RD.- S.R. 360

MARICOPA COUNTY.

REVISIONS			
C.O. No.	DATE	BY	DESCRIPTION
7939	11-28-88	MTP	Added this sheet.
7885	7-27-89	MTP	CHNGD SHT. NO'S.

PROJECT NO.	BPM-600-1-701
DRAWING NO.	D-7-T-797
SHEET NO.	19 of 29
DRAWN BY.	C. A.
DATE COMP.	
SCALE	1" = 100'

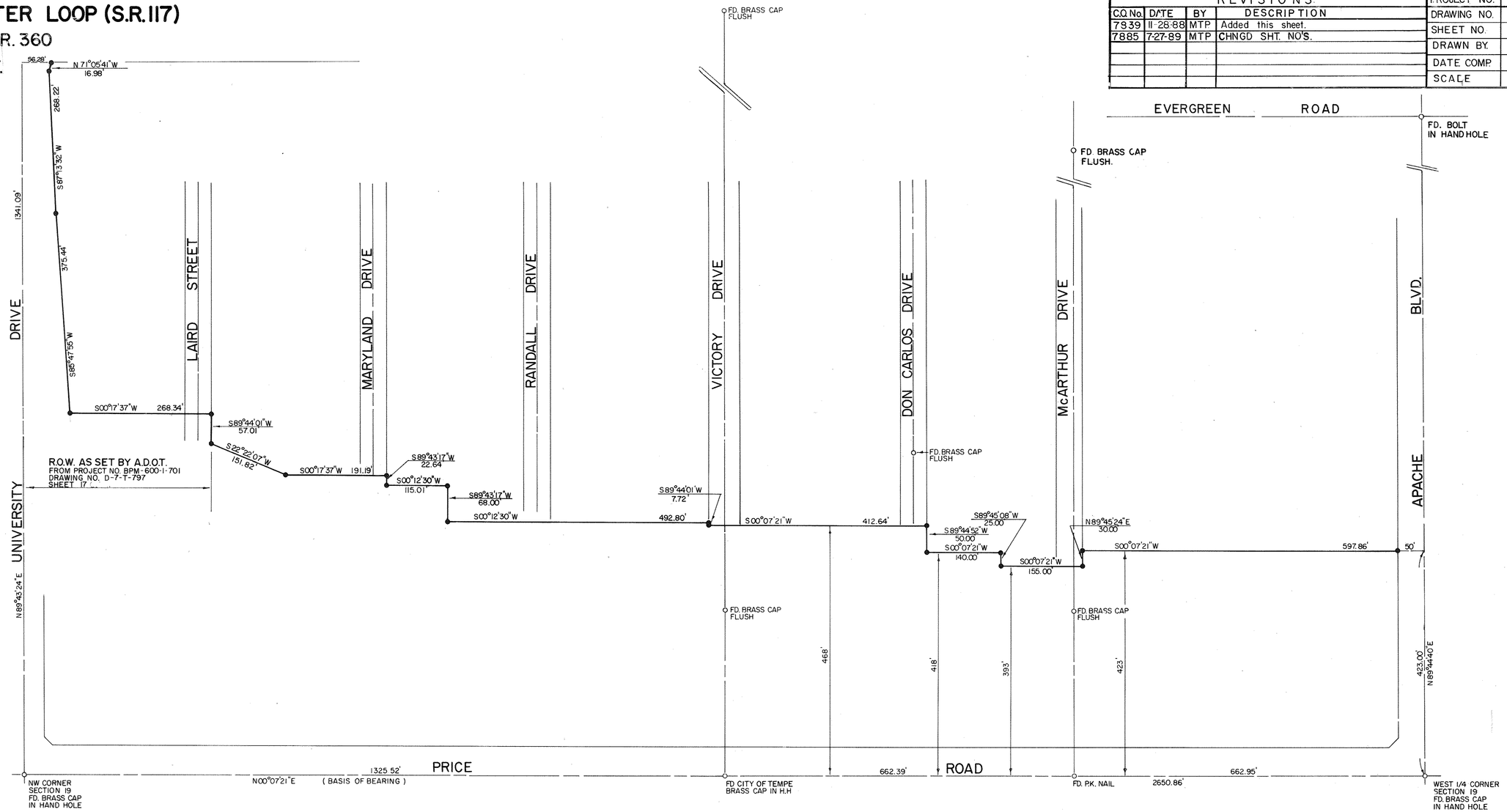

Click here for SR 101 Index

CERTIFICATION

THIS IS TO CERTIFY THAT THE SURVEY AS SHOWN HEREON WAS PREPARED UNDER MY DIRECTION DURING THE MONTH OF MARCH, 1987 AND THAT IT IS TRUE AND ACCURATE TO THE BEST OF MY KNOWLEDGE AND BELIEF.

REGISTERED LAND SURVEYOR CERTIFICATE NO. 12180 THOMAS L. KNAPP ARIZONA, U.S.A. 3/16/87

LEGEND

MONUMENT FOUND AS NOTED

SET STRADDLES FOR PLACEMENT OF A.D.O.T. R.O.W. BRASS CAPS

SCALE 1" = 100'

SCALE IN FEET 0 50 100 150 200

10/20/87 REVISED R.O.W. LINE AS SET BY A.D.O.T.

A.D.O.T. PROJECT NO. AZM.-600-1-502

APACHE BLVD. & VICTORY DRIVE BRIDGES
TEMPE OUTER LOOP
NEW RIGHT OF WAY PLAN

CARTER ASSOCIATES, INC.
CONSULTING ENGINEERS, PLANNERS & SURVEYORS
1550 East Meadowbrook Avenue • Phoenix, Arizona 85014 • (602) 265-1774
7447 East Indian School Road, Suite 225 • Scottsdale, Arizona 85251 • (602) 949-6433
377 South Meyer Avenue • Tucson, Arizona 85701 • (602) 624-9957
210 North Park • Flagstaff, Arizona 86001 • (602) 779-4505

DATE 2/13/87
DSN. T.L.K.
DRN. P.B.
CKD. T.L.K.

PART OF THE NORTHWEST 1/4 SECTION 19, T.1N., R.5E., G.&S.R.B.&M. ARIZONA

PROJ. NO. 82329
SHEET 1 OF 1

NORTHEAST OUTER LOOP (S.R.117)
McKELLIPS RD - S.R. 360
MARICOPA COUNTY

NOTE.
CONSTRUCTION FEATURES SHOWN DO NOT AGREE WITH PROJECT AS DESIGNED.
SEE CONSTR. PROJECT FOR CORRECT INFORMATION.

REVISIONS					
C.O. No.	DATE	BY	DESCRIPTION	PROJECT NO.	BPM-600-1-701
7225	2-26-86	E.T.	REVISED SHT. & TOTAL NO. & HWY NAME.	DRAWING NO.	D-7-T-797
"	"	"	& Sec. NAME	SHEET NO.	20 of 29
7507	6-23-87	HENRI	CHNGD. SHT. NOS; ADD CRSRD. NOTE.	DRAWN BY	HCV
7839	11-30-88	MTP	CHNGD. SHT. NO'S.	DATE COMP.	12-30-83
7885	7-26-89	MTP	CHNGD SHT. NO'S.	SCALE	Approx. 1" = 100'

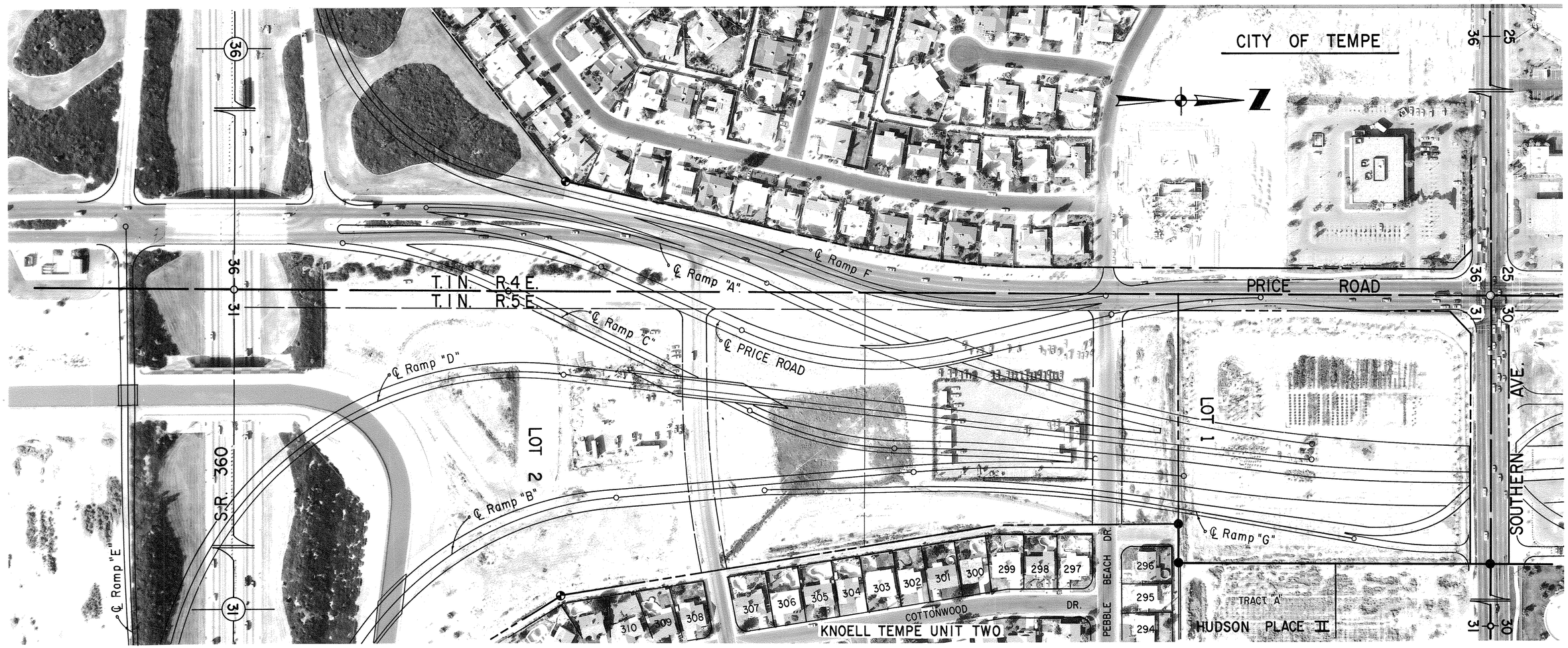

Note: See Sht. 15 for Crossroad Details.

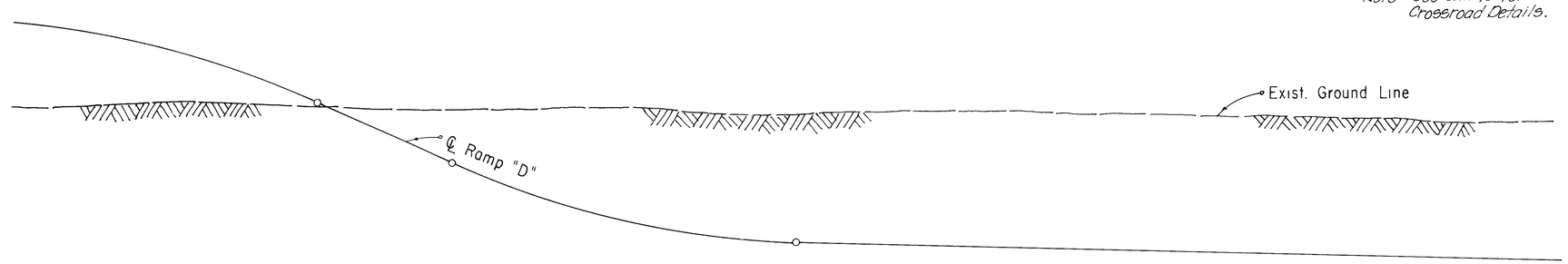

Click here for SR 101 Index

ROADWAY GEOMETRIC AND PROFILE BASED ON CONCEPTUAL DRAWINGS PRESENTED AT PUBLIC HEARING ON 3-16-83.

VERTICAL SCALE: Approx. 1" = 10'

REF: JOB NO. 2138 FLIGHT. ___ EXP. 17 DATE. 11-9-83 CHECKED BY. [signature]

NORTHEAST OUTER LOOP (SR 117)
McKELLIPS RD. – S.R. 360
MARICOPA COUNTY

NOTE.
CONSTRUCTION FEATURES SHOWN DO NOT AGREE WITH PROJECT AS DESIGNED.
SEE CONSTR. PROJECT FOR CORRECT INFORMATION

REVISIONS			
C.O. No.	DATE	BY	DESCRIPTION
7225	2-26-86	E.T.	REVISED SHT. & TOTAL NO. & HWY NAME.
"	"	"	& Sec. NAME.
7507	6-23-87	HCRF	CHNGD. SHT. Nos; ADD. CRSRD. NOTE.
7658	2-19-88	MTP	Added Westerly R/W on Price Rd.
7839	11-30-88	MTP	CHNGD. SHT. NO'S.
7941	6-7-89	MTP	Added Waterline Easement 1989.
7885	7-27-89	MTP	CHNGD SHT. NO'S.

PROJECT NO.	BPM-600-1-701
DRAWING NO.	D-7-T-797
SHEET NO.	21 of 29
DRAWN BY	HCV
DATE COMP.	12-30-83
SCALE	Approx. 1" = 100'

Note: See Sht. 15 for Crossroad Details.

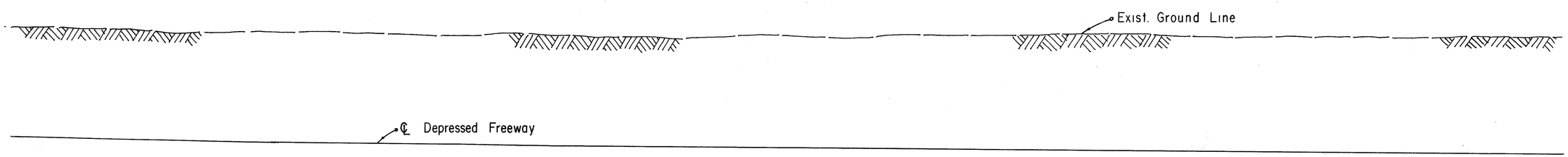

Click here for SR 101 Index

ROADWAY GEOMETRIC AND PROFILE BASED ON CONCEPTUAL DRAWINGS PRESENTED AT PUBLIC HEARING ON 3-16-83.

VERTICAL SCALE: Approx. 1" = 10'

REF: JOB NO. 2138 FLIGHT. ___ EXP. 16 DATE. 11-9-83 CHECKED BY. _____

REVISIONS

NORTHEAST OUTER LOOP (SR.117)

McKELLIPS RD. - S.R. 360

MARICOPA COUNTY

NOTE.

CONSTRUCTION FEATURES SHOWN DO NOT AGREE WITH PROJECT AS DESIGNED. SEE CONSTR. PROJECT FOR CORRECT INFORMATION.

REVISIONS			
C.O. No.	DATE	BY	DESCRIPTION
7225	2-26-86	E.T.	REVISED TOTAL & SHEET No. & HWY NAME.
"	"	"	& Sec. NAME.
7507	6-23-87	HCV	CHNGD. SHT. NOS; ADD. CRSRD. NOTE.
7658	2-19-88	MTP	Added Westerly R/W on Price Rd.
7839	11-30-88	MTP	CHNGD. SHT. NO'S.
7885	7-27-89	MTP	CHNGD SHT. NO'S.

PROJECT NO.	BPM-600-1-701
DRAWING NO.	D-7-T-797
SHEET NO.	22 of 29
DRAWN BY	HCV
DATE COMP.	12-30-83
SCALE	Approx. 1" = 100'

Note: See Sht. 16 for Crossroad Details.

Exist. Ground Line

℄ Depressed Freeway

ROADWAY GEOMETRIC AND PROFILE BASED ON CONCEPTUAL DRAWINGS PRESENTED AT PUBLIC HEARING ON 3-16-83.

VERTICAL SCALE: Approx. 1" = 10'

REF: JOB NO. 2138 FLIGHT. ___ EXP. 14 DATE. 11-9-83 CHECKED BY.

Click here for SR 101 Index

NORTHEAST OUTER LOOP (S.R. 117)

McKELLIPS RD - S.R. 360
MARICOPA COUNTY

NOTE.
CONSTRUCTION FEATURES SHOWN DO NOT AGREE WITH PROJECT AS DESIGNED.
SEE CONSTR. PROJECT FOR CORRECT INFORMATION.

7658	2-19-88	MTP	Added Westerly R/W. on Price Rd
7839	11-30-88	MTP	CHNGD. SHT. NO'S.
7885	7-27-89	MTP	CHNGD SHT. NO'S
	9-7-89	MTP	Added New R/W 1989, Lt. ℄. on Lot. 3
8041	1-18-90	MAH	Added New T.C.E. & R/W-1989, Price & R.R.
8242	9-21-90	MTP	Added New R/W. 1990 & T.C.E. (N. of
"	"	"	Broadway Rd. & E. of Price Rd..)

REVISIONS

C.O. No.	DATE	BY	DESCRIPTION
6791	10-19-84	LMF.	Revised New R/W Rt. PRICE RD.
"	"	"	& APACHE BLVD.
7225	2-26-86	ET.	REVISED SHT. & TOTAL No. & HWY & SEC.
"	"	"	NAME.
7269	5-9-86	MTP	Added NEW R/W 1986
7364	8-27-86	MTP	Added New R/W & T.C.E. 1986
7402	11-19-86	MTP	Added NEW R/W 1986
7507	6-23-87	HENRI	CHNGD. SHT. No.s; ADD CRSRD. NOTE; ADD. T.C.E. (1987)

PROJECT NO.	BPM-600-1-701
DRAWING NO.	D-7-T-797
SHEET NO.	23 of 29
DRAWN BY	HCV
DATE COMP.	12-30-83
SCALE	Approx. 1" = 100'

Note: See Sht. 16 for Crossroad Details.

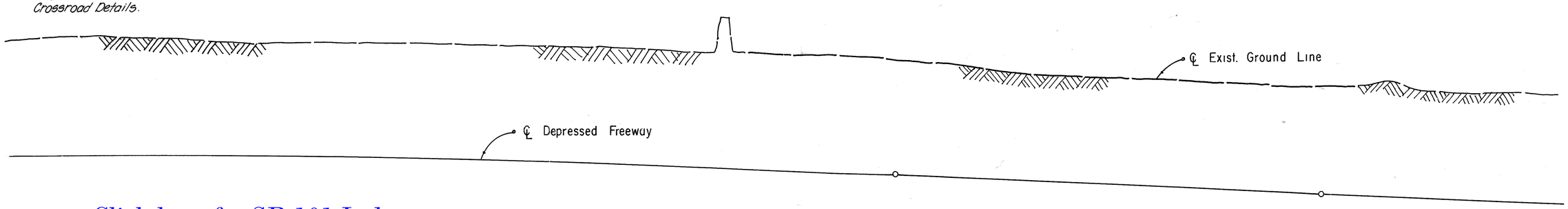

Click here for SR 101 Index

ROADWAY GEOMETRIC AND PROFILE BASED ON CONCEPTUAL DRAWINGS PRESENTED AT PUBLIC HEARING ON 3-16-83.

VERTICAL SCALE: Approx. 1" = 10'

REF: JOB NO. 2138 FLIGHT. ___ EXP. 12 DATE. 11-9-83 CHECKED BY. [signature]

NORTHEAST OUTER LOOP (S.R. 117)
McKELLIPS RD. – S.R. 360
MARICOPA COUNTY

NOTE:
CONSTRUCTION FEATURES SHOWN DO NOT AGREE WITH PROJECT AS DESIGNED.
SEE CONSTR. PROJECT FOR CORRECT INFORMATION.

REVISIONS			
C.O. No.	DATE	BY	DESCRIPTION
8271	11-23-90	MAH	Added New R/W (1990) at NW Corner of Price & University

REVISIONS			
C.O. No.	DATE	BY	DESCRIPTION
7225	2-26-86	ET	REVISED SHEET & TOTAL No. & HWY. NAME
"	"	"	& Sec. NAME.
7269	5-7-86	MTP	Added NEW R/W 1986 & T.C.E
7429	12-30-86	MTP	Showed Area of exchange for 7-4252
7507	6-23-87	HENRY	CHNGD. SHT. NOs; ADD. CRSRD. NOTE.
7658	2-19-88	MTP	Added Westerly R/W on Price Rd.
7839	11-30-88	MTP	CHNGD. SHT. NO'S.
7885	7-23-89	MTP	CHNGD. SHT. NO'S.

PROJECT NO.	BPM-600-1-701
DRAWING NO.	D-7-T-797
SHEET NO.	24 of 29
DRAWN BY	HCV
DATE COMP.	12-30-83
SCALE	Approx. 1" = 100'



Note: See Sht. 17 for Crossroad Details.

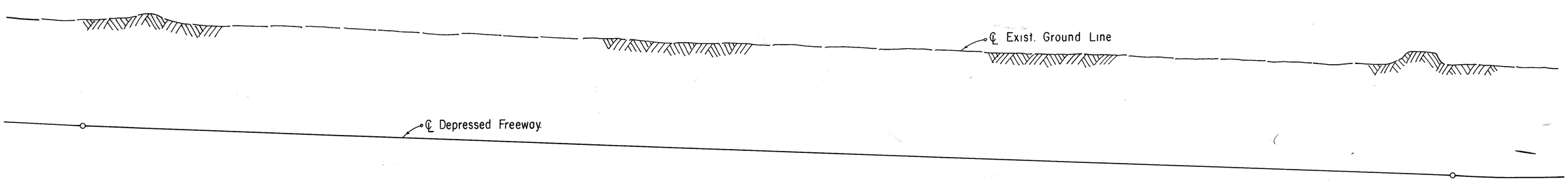

Click here for SR 101 Index

ROADWAY GEOMETRIC AND PROFILE BASED ON CONCEPTUAL DRAWINGS PRESENTED AT PUBLIC HEARING ON 3-16-83.

VERTICAL SCALE: Approx. 1" = 10'

REF: JOB NO. 2138 FLIGHT. ____ EXP. 11 DATE. 11-9-83 CHECKED BY. [signature]

NORTHEAST OUTER LOOP (SR.117)

McKELLIPS RD – S.R. 360
MARICOPA COUNTY

REVISIONS			
C.O. No.	DATE	BY	DESCRIPTION
8088	1-31-90	MAH	ADDED EXCESS LAND PARCEL
8151	7-16-90	MTP	ADDED T.C.E. TO LOT. 3 & 5th. ST.
8271	11-23-90	MAH	Added New R/W (1990) at NW Corner of
"	"	"	Price & University

NOTE.
CONSTRUCTION FEATURES SHOW DO NOT AGREE WITH PROJECT AS DESIGNED. SEE CONSTR. PROJECT FOR CORRECT INFORMATION.

REVISIONS			
C.O. No.	DATE	BY	DESCRIPTION
7225	2-26-86	E.T.	REV. TO INCLUDE NEW R/W & REV.
"	"	"	SHT. & TOTAL No. & HWY. & SEC. NAME.
7507	6-23-87	HCV	CHNGD. SHT. No.; ADD. CRSRD. NOTE.
7658	2-18-88	MTP	Added Westerly R/W. on Price Rd.
7705	4-21-88	MTP	Added New R/W. on Lt. PRICE RD.
7839	11-30-88	MTP	CHNGD. SHT. NO'S.
7885	7-27-89	MTP	CHNG'D SHT. NO'S.

PROJECT NO.	BPM-600-1-701
DRAWING NO.	D-7-T-797
SHEET NO.	25 of 29
DRAWN BY	HCV
DATE COMP.	12-30-83
SCALE	Approx. 1" = 100'

Note: See Sht. 17 for Crossroad Details.

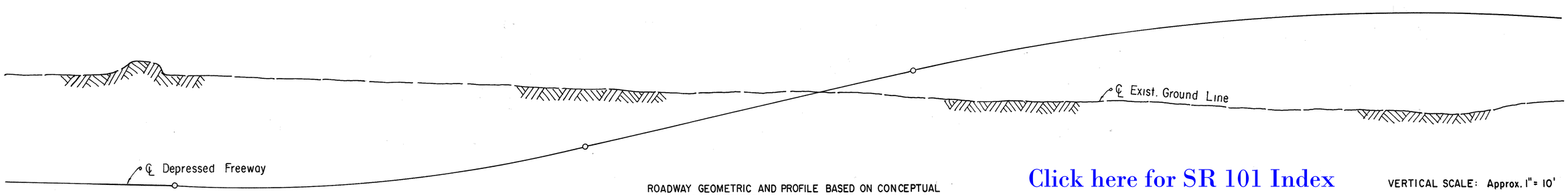

ROADWAY GEOMETRIC AND PROFILE BASED ON CONCEPTUAL DRAWINGS PRESENTED AT PUBLIC HEARING ON 3-16-83.

Click here for SR 101 Index

VERTICAL SCALE: Approx. 1" = 10'

REF: JOB NO. 2138 FLIGHT. ____ EXP. 9 DATE. 11-9-83 CHECKED BY. Rick Payne

NORTHEAST OUTER LOOP (S.R. 117)
McKELLIPS RD - S.R. 360
MARICOPA COUNTY

Click here for SR 101 Index

NOTE.
CONSTRUCTION FEATURES SHOWN DO NOT AGREE WITH PROJECT AS DESIGNED.
SEE CONSTR. PROJECT FOR CORRECT INFORMATION.

REVISIONS			
C.O. No.	DATE	BY	DESCRIPTION
7225	2-26-86	E.T.	ADDED THIS SHEET.
7507	6-23-87	HENRY	CHNGD. SHT. No.s.
7705	4-21-88	MTP	Added New R/W. Lt on PRICE RD.
7839	11-30-88	MTP	CHNGD. SHT. NO'S.
7885	7-28-89	MTP	CHNGD. SHT. NO.S
8088	1-31-90	MAH	ADDED EXCESS LAND PARCEL.

PROJECT NO.	BPM-600-1-701
DRAWING NO.	D-7-T-797
SHEET NO.	26 of 29
DRAWN BY	E.j. toscano
DATE COMP.	2-26-86
SCALE	APPROX. 1" = 100'

NOTE: ROADWAY GEOMETRICS NOT SHOWN. ON THIS SHEET DUE TO IMPENDING DESIGN CHANGES.

REF: JOB NO. 2138 FLIGHT. 1 EXP. 8 DATE. 11/9/83 CHECKED BY.

NORTHEAST OUTER LOOP (S.R. 117)

McKELLIPS RD. — S.R. 360

MARICOPA COUNTY

Click here for SR 101 Index

REVISIONS			
C.O. No.	DATE	BY	DESCRIPTION
7507	6-23-87	HARI	ADDED THIS SHEET.
7838	11-30-88	MTP	CHNGD SHT. NO'S.
7885	7-27-89	MTP	CHNGD SHT. NO'S
7941	8-3-89	MTP	ADDED WATERLINE EASEMENT.

PROJECT NO.	BPM-600-1-701
DRAWING NO.	D-7-T-797
SHEET NO.	27 of 29
DRAWN BY	HCV
DATE COMP.	6-23-87
SCALE	Approx. 1" = 100'

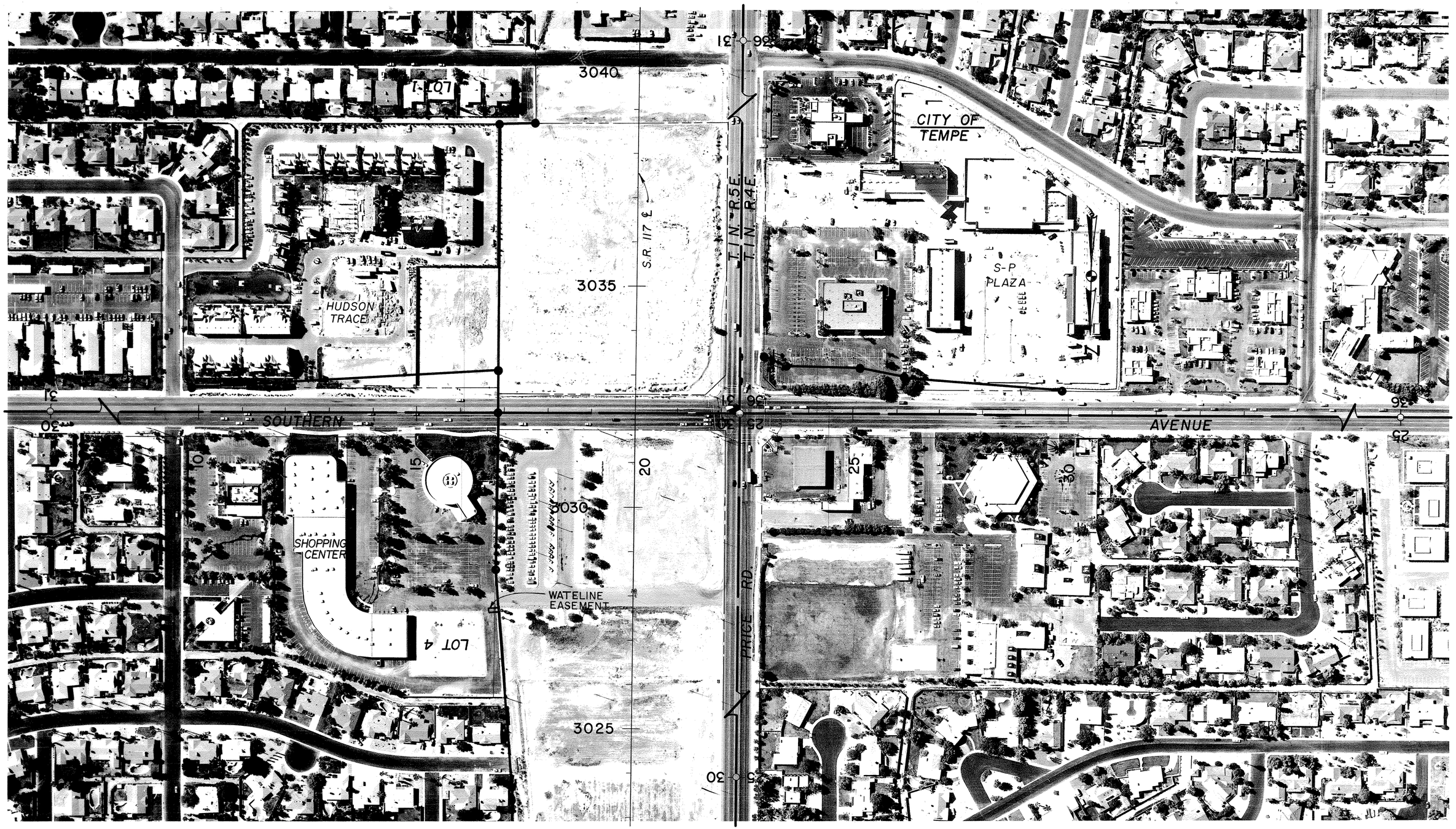

REF: JOB NO. 2410 FLIGHT. 2 EXP. 9 DATE. 9-4-86 CHECKED BY.

NORTHEAST OUTER LOOP (S.R. 117)

McKELLIPS RD. — S.R. 360

MARICOPA COUNTY

Click here for SR 101 Index

REVISIONS			
C.O. No.	DATE	BY	DESCRIPTION
7507	6-23-87	HENZI	ADDED THIS SHEET.
7613	11/19/87	Leeder	Deleted New R/W NE Quad. Broadway Rd.
7839	11-30-88	MTP	CHNGD. SHT. NO'S.
7885	7-27-89	MTP	CHNGD. SHT. NO'S.
8242	9-21-90	MTP	Added New R/W 1990 & T.C.E. (N. of
"	"	"	Broadway Rd. & E. of Price Rd.)

PROJECT NO.	BPM-600-1-701
DRAWING NO.	D-7-T-797
SHEET NO.	26 of 29
DRAWN BY	HCV
DATE COMP.	6-23-87
SCALE	Approx. 1" = 100'



REF: JOB NO. 2410 FLIGHT 2 EXP. 7 DATE 9-4-86 CHECKED BY.

NORTHEAST OUTER LOOP (S.R. 117)

McKELLIPS RD. — S.R. 360

MARICOPA COUNTY

Click here for SR 101 Index

REVISIONS				PROJECT NO.	BPM-600-1-701
C.O. No.	DATE	BY	DESCRIPTION	DRAWING NO.	D-7-T-797
7507	6-23-87	HCV	ADDED THIS SHEET.	SHEET NO.	29 of 29
7593	9/15/87	Leeder	Revised R/W Lt. Sta. 2927-2930	DRAWN BY	HCV
7838	11-30-88	MTP	CHNGD. SHT. NO'S	DATE COMP.	6-23-87
7885	7-26-89	MTP	CHNGD. SHT. NO'S	SCALE	Approx. 1" = 100'

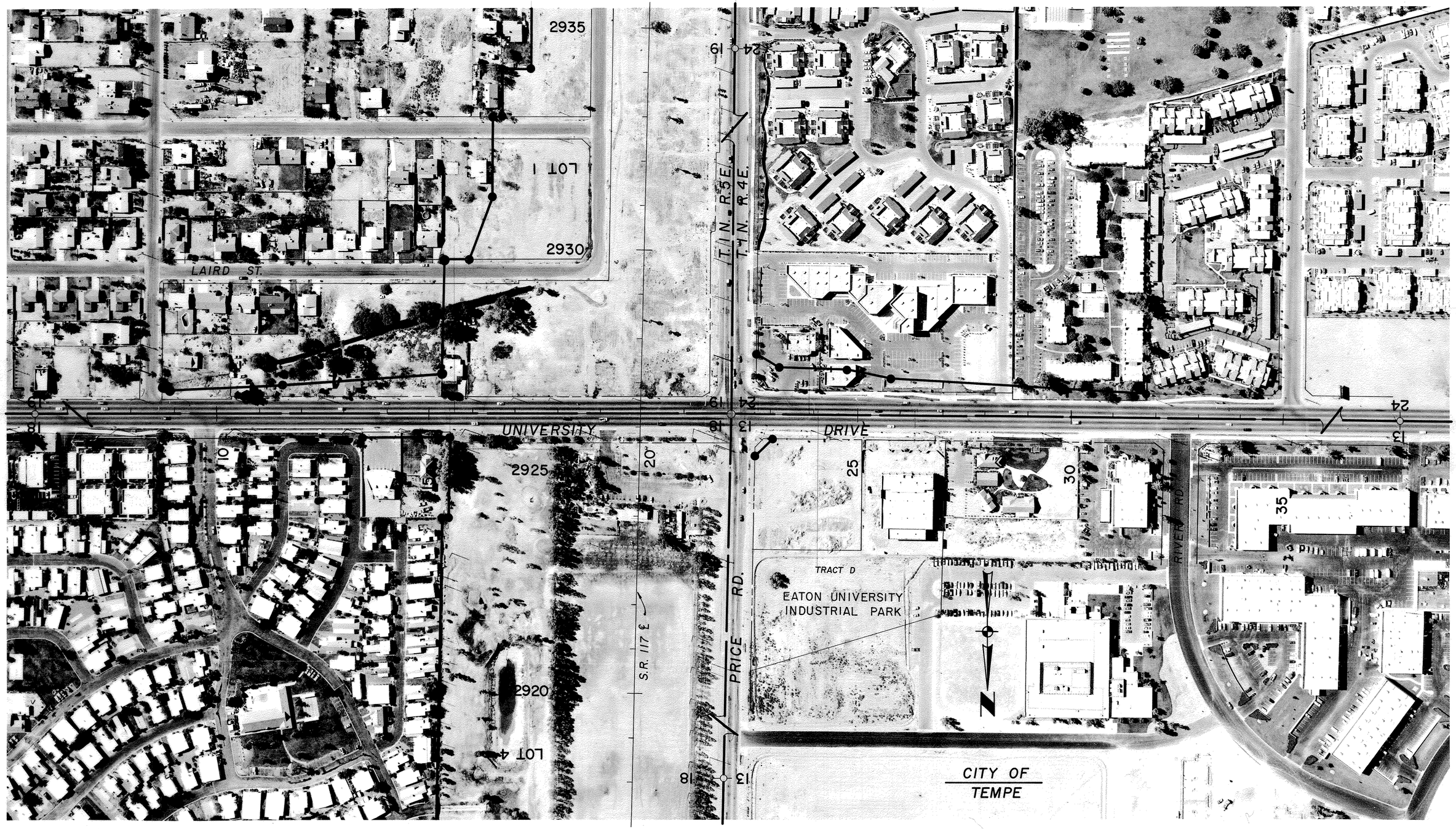

REF: JOB NO. 2410 FLIGHT. 2 EXP. 5 DATE. 9-4-86 CHECKED BY.

C.O. NO.	DATE	BY	REVISIONS
7882	2-15-89	O.B.	REVISED THIS SHEET.
7893	2-28-89	Lou F.	Added Parcel 7-4158.
7906	4/3/89	LMF.	ADDED PAR. 7-4159.

OWNERSHIP RECORD

PARCEL NUMBER	OWNER	DESCRIPTION	T.C.E. AREA
7-6341	STATE OF ARIZONA (S.L.D.)	PT. NW4NW4, SEC. 13, T.1N. R.4 E.	121,200 ±
7-6440	SALT RIVER - PIMA INDIAN COMMUNITY	PT. S2S2, SEC. 7 & 12, T.1N. R.4 E.	357,900 ±
7-4158	U.S.A. (F.A.A.)	Pt. Lot 2, Sec. 18 T. 1 N. R. 5 E.	40,800 ±
7-4159	CITY OF MESA	Pt. LOT 1 & 2, Sec. 18 T. 1 N. R. 5 E.	58,500 ±

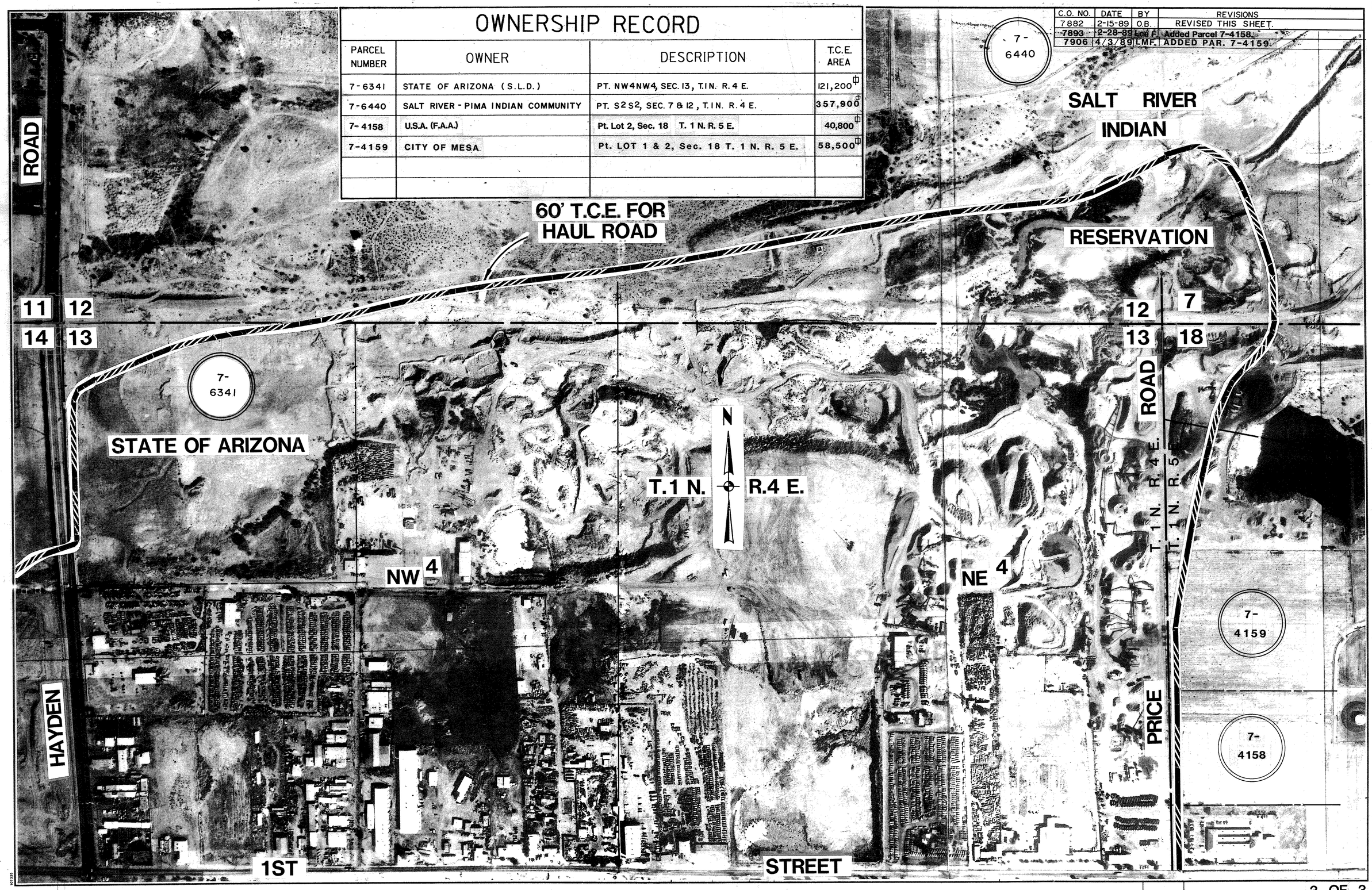

D2-T-797

Click here for SB 101 Index

To Accompany Addendum No. 3

F.H.W.A. REGION	STATE	PROJECT NO.	SHEET NO.	TOTAL SHEETS	AS BUILT
9	ARIZ.	RBA-600-1-506	56	541	

NO.	DATE	DESCRIPTION	REVISION BY	APPROVED BY
3	FEB 1989	ADDENDUM NO. 3	DCCO	JEM

REVISIONS

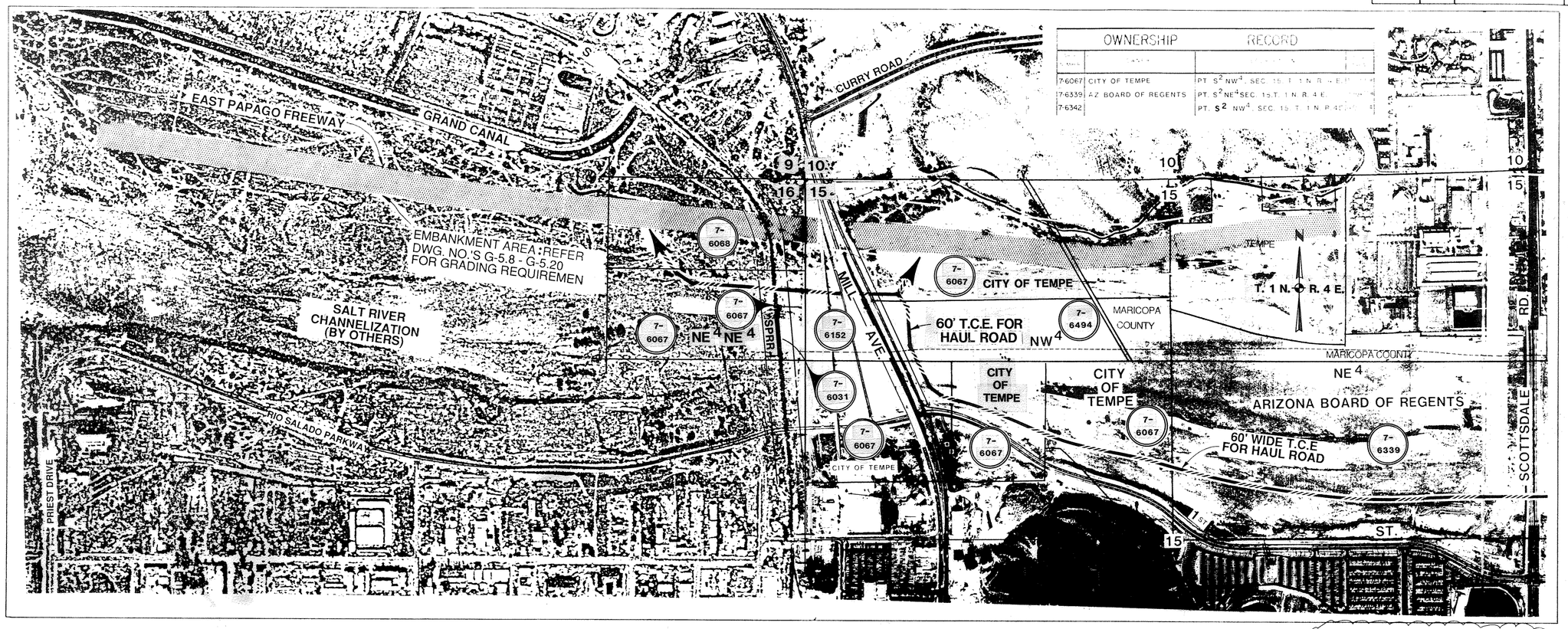

OWNERSHIP	RECORD	
7-6067	CITY OF TEMPE	PT. S2 NW4, SEC. 15, T. 1 N. R. 4 E.
7-6339	AZ BOARD OF REGENTS	PT. S2 NE4 SEC. 15, T. 1 N. R. 4 E.
7-6342		PT. S2 NW4, SEC. 15, T. 1 N. R. 4 E.

ALTERNATE OFF-ROAD HAUL ROUTE

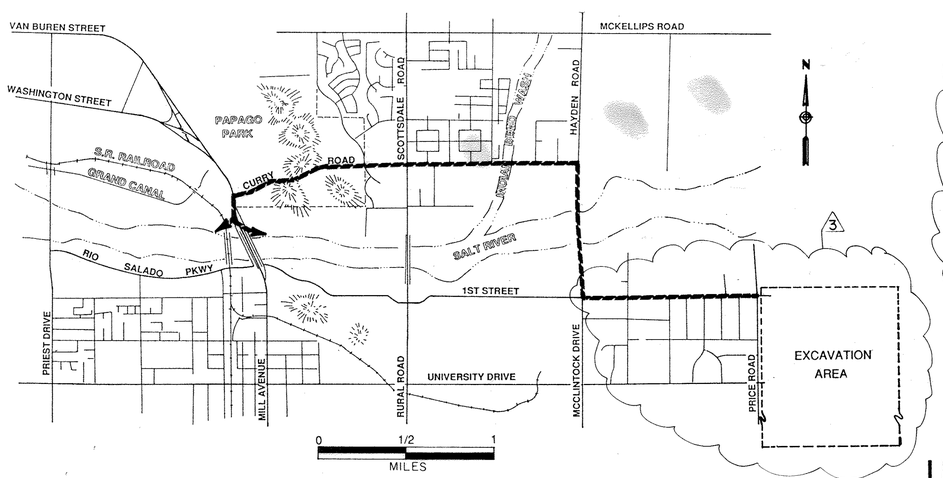

DESIGNATED HAUL ROUTE

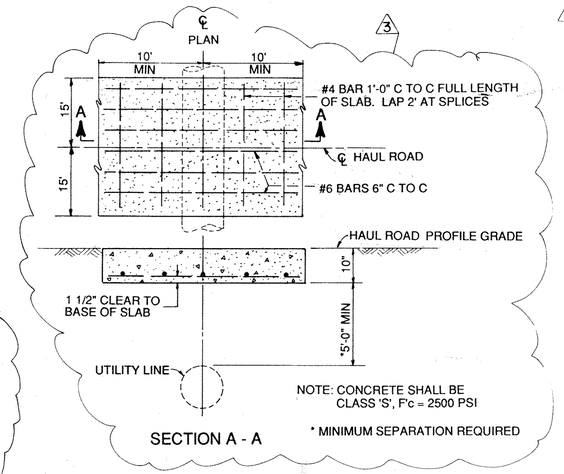

UTILITY PROTECTION SLAB

SEE DETAILS B & C ON DWG. NO. G-5.7

GENERAL NOTES

1. The Contractor is required to obtain a permit from the City of Tempe to haul the waste excavation over city streets. Refer to the Special Provisions for hauling requirements.
2. Existing utilities are shown in approximate location only. The exact location and depth of each utility shall be determined by the contractor by on-site potholing. Existing utilities shall be protected by a reinforced concrete slab as shown on the drawings and in accordance with the Special Provisions. Protection requirements are subject to approval of the Utility Owner and the Engineer. The protective slabs shall be removed on abandonment of the haul road and the area reinstated to the original condition.
3. At the two 36" sewer crossings, the Contractor shall install 5' x 30' by 3" thick styrofoam directly on top of the pipes prior to placing the concrete slabs.
4. The Engineer will have final approval of the haul road alignment and elevations. No "fill" may be placed within the floodplain to facilitate hauling dirt. NOTE: Corps of Engineers definition of "fill" includes grading which raises any elevation. Excavation, particularly in the area east of Hayden Road may be restricted should unsuitable (landfill) material be encountered along proposed alignment.
5. No vegetation may be disturbed or removed during or prior to hauling in the river.
6. The Contractor will place Department furnished "No Trespassing" signs at all access points along the off-road haul route.

CALL TWO WORKING DAYS BEFORE YOU DIG
263-1100
1-800-STAKE-IT
(OUTSIDE MARICOPA COUNTY)

DESIGN	JFK
DRAWN	DMA
CHECKED	WDB
APPROVED	JEM

ARIZONA DEPARTMENT OF TRANSPORTATION
HIGHWAY DIVISION
OUTER LOOP HIGHWAY

RBA - 600 - 1 - 506 FIRST ST - SOUTHERN AVE

HAUL ROUTES

DeLEUW CATHER
De Leuw, Cather & Company
Engineers and Planners

ROUTE	MILEPOST	LOCATION OR STRUCTURE NO.	DWG. NO.
SR 117			G-5.6

Click here for SR 101 Index

D7-T-797