RIGHT OF WAY PLANS OF THE

GILA BEND - BUCKEYE HIGHWAY
GILA BEND - LEWIS PRISON
085 MA 120 H5675 01R
S 085-B-700

ARIZONA DEPARTMENT OF TRANSPORTATION

INTERMODAL TRANSPORTATION DIVISION

ADOT

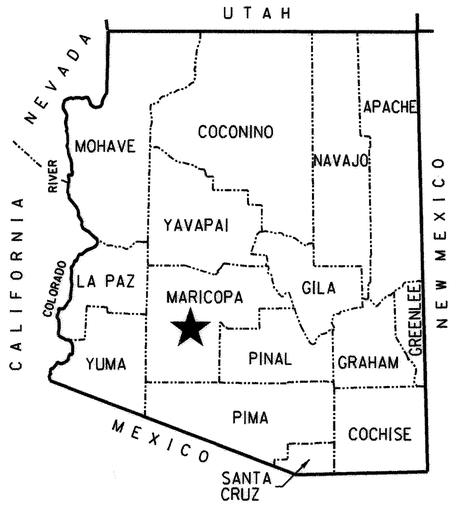

★ PROJECT LOCATION

COUNTY NAME: MARICOPA
LENGTH OF PROJECT: 19 MILES
ADOT DISTRICT: YUMA (Y)
DRAWING NUMBER: D-7-T-939

Click here for I 8 Index

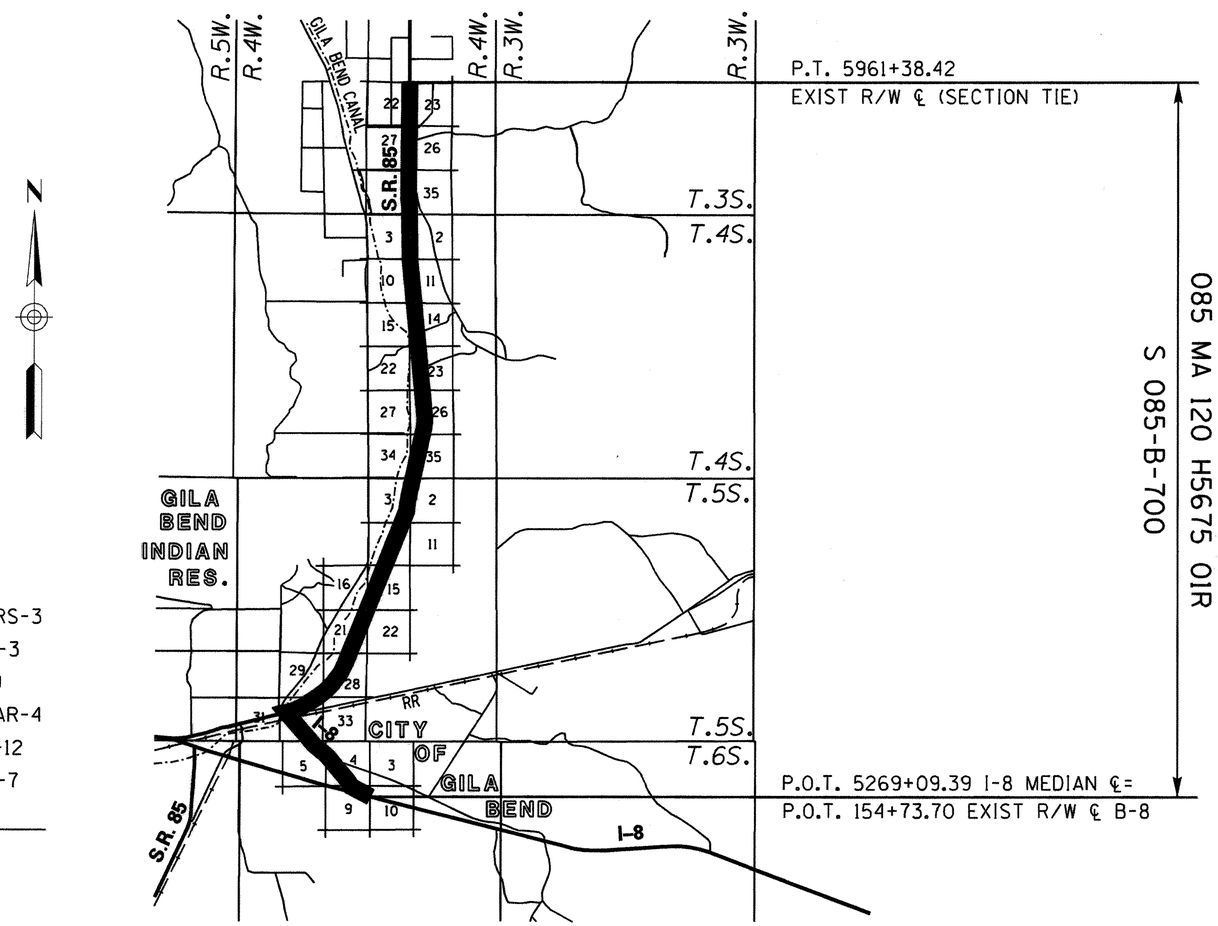

SHEET INDEX

COVER SHEET	1
STANDARD ABBREVIATIONS & SYMBOLS	S-1
OWNERSHIP RECORD SHEET	ORS-1 TO ORS-3
VICINITY MAP SHEET	VM-1 TO VM-3
PLAN SHEET	P-1 TO P-39
PARCEL INSERT SHEET	PAR-1 TO PAR-4
RESULTS OF SURVEY	RS-1 TO RS-12
RIGHT OF WAY MONUMENTATION STAKING PLAN	MS-1 TO MS-7
SUPPLEMENTAL RESULTS OF SURVEY	SS-1
TOTAL SHEETS	71

PROJECT NOTES 02-14-2015

During preparation of this survey, Absolute Surveying and Mapping was in contact with other surveying firms regarding survey differences. The extent of which these matters were resolved, prior to Absolute Surveying submittal of this Final Right of Way Plan set to ADOT on March 29, 2010, is unknown.

Due to the above circumstances beyond ADOT R/W group control, Management has determined that information note shall be added to the sheets within the set of plans highlighting potential conflicts and errors. This limited effort was undertaken during Oct. 2013 - Feb. 2014, and was determined to be appropriate to reduce the potential for any additional future conflicts. Other information is noted where applicable. Absolute Surveying and Mapping was not inviolved with this limited effort. Due to the above, independent survey and verification is generally recommended.

APPROVED IN ACCORDANCE WITH
ARIZONA DEPARTMENT OF TRANSPORTATION BOARD.

RESOLUTION NO. 2001-07-A-048	DATED 7-13-01
RESOLUTION NO. 2004-03-A-012	DATED 3-19-04
RESOLUTION NO. 2007-06-A-047	DATED 6-15-07
RESOLUTION NO. 2008-04-A-016	DATED 4-18-08

...\PLANS-SR85\085MA120.COVER

REGISTERED LAND SURVEYOR
CERTIFICATE NO. 28728
CLYDE J. KING
Date Signed 4-29-10
ARIZONA, U.S.A.
EXPIRES 03/31/2010

ABSOLUTE SURVEYING AND MAPPING, INC.
1513B N. MAIN ST. SHOWLOW ARIZONA 85937
PH. 928-536-7871 FAX 928-536-5697

RIGHT OF WAY - STANDARD ABBREVIATIONS & SYMBOLS

A	
Acres	Ac.
Ahead	Ahd.
And Husband	et vir
And Others	et al
And Wife	et ux
Approximate	Approx.
Avenue	Ave.
B	
Back	Bk.
Book	Bk.
Boulevard	Blvd.
Brass Cap	B.C.
Bureau of Indian Affairs	B.I.A.
Bureau of Land Management	B.L.M.
Bureau of Reclamation	B.O.R.
C	
Calculated	(C)
Center	Ctr.
Centerline	℄
Construction	Constr.
Corner	Cor.
County	Co.
Curve Information	
Curve to Spiral	C.S.
Degree of Curve	D
Delta	Δ
Length of Curve	L
Point of Compound Curve	P.C.C.
Point of Curvature	P.C.
Point of Intersection	P.I.
Point of Reverse Curve	P.R.C.
Point of Reverse Spiral	P.R.S.
Point of Tangent	P.T.
Point on Curve	P.O.C.
Point on Tangent	P.O.T.
Point on Semi-Tangent	P.O.S.T.
Radius	R
Spiral rate of change	a
Spiral to Curve	S.C.
Spiral to Tangent	S.T.
Tangent Length	T
Tangent to Spiral	T.S.

D	
Degrees	°
Department	Dept.
Docket	Dkt.
Drainage Easement	DE
Drive	Dr.
E	
Easement	Esmt.
East	E.
Electrical	Elec.
Equation	Equa.
Existing	Exist.
F	
Federal	Fed.
Feet	'
Flowage Easement	FE
Found	Fd.
H	
Highway	Hwy.
Highway Easment Deed	HED
Homestead Entry Survey	HES
I	
Inch	In. or "
Irrigation	Irr.
J	
Junction	Jct.
L	
Lane	Ln.
Left	Lt.
Local Tangent Bearing	L.T.B.
M	
Measured	(M)
Mile Post	M.P.
Mineral Survey	M.S.
Minutes	'
Miscellaneous	Misc.
Monument	Mon.
N	
North	N.
Not to Scale	N.T.S.
Number	No.
P	
Page	Pg.

Parcel	Par.
Parkway	Pkwy.
Place	Pl.
Ponding Easement	PE
Public Utility Easement	PUE
Q	
Quit Claim Deed	Q.C.D.
R	
Railroad	R.R.
Range	R
Record	(R)
Right	Rt.
Right of Way	R/W
Road	Rd.
S	
Seconds	"
Section	Sec.
Sheet	Sht.
Slope Easement	SE
South	S.
Special Warranty Deed	S.W.D.
Square	Sq.
Square Feet	S.F.
State Route	S.R.
Station	Sta.
Street	St.
Subdivision	Subd.
T	
Telegraph	Tlg.
Telephone	Tel.
Township	T
Temporary	Temp.
Temporary Construction Easement	TCE
Traffic Interchange	T.I.
U	
United States General Land Office	U.S.G.L.O.
W	
West	W.
Warranty Deed	W.D.

Boundary Lines
- City Limit Line
- County Line
- Forest-City Limit Line
- Forest-Reservation Line
- State Boundary Line

Centerlines
- Exist. Centerline w/ticks
- Exist. Centerline wo/ticks
- New Constr. Centerline
- New Survey Centerline
- Railroad Centerline
- Centerline on Results of Survey

Control Lines
- Exist. Access Control Line
- New Access Control Line

Easement Lines
- Exist. Easement Line
- Exist. Drainage Easement Line
- New Perpetual Easement Line
- TCE Line

Misc. Lines
- Ditch-River Line
- Meander Line
- Mining Claim Line

Property Lines
- Lease Grant Boundary Line
- Lease Property Line
- Property Line
- Subdivision Property/Road Line
- Additional area to be acquired

Public Land Survey Lines
- Mid Section Line
- Section Line
- Sixteenth (1/16) Line
- Township-Range Line

R/W Lines
- Exist. ADOT R/W Line
- Exist. Non-ADOT R/W Line
- New R/W Line
- Railroad R/W Line
- Railroad-Highway R/W Line

Topographic Features
- Cut Slope Limit Line
- Exist. Fence Line
- Exist. Topo Line
- Fill Slope Limit Line
- New Fence Line

Break Line

Data Circle (1)

Data Hex (1)

Data Square [1]

Dimension Arrow

Dimension Tie

Exist. R/W Monument

New R/W Monument

PC - PT Circle

Property Anchor Bar

Property-Lease & Unpatented Mining Claim Anchor Bar

Property Limit Arrow

Property-Lease & Unpatented Mining Claim Limit Arrow

Parcel Bubble (7-8858)

NGS Control Pt or Angle Point

N

North Arrow

31 | 32 / 6 | 5 — Found or Set Section Corner

4 ○ 3 — Found or Set Quarter Corner

(3) — Found or Set Center Quarter Corner

31 | 32 / 6 | 5 — Unfound Section Corner

4 + 9 — Unfound Quarter Corner

(3) — Unfound Center Quarter Corner

MP 1 5 — Mile Post Marker

Click here for I 8 Index

...\PLANS-SR85\085RW120.STANDARDS

CHANGE ORDER REVISIONS			
C.O. NO.	DATE	BY	DESCRIPTION OF REVISIONS
N/A			

DRAWING NO.	D-7-T-939
SURVEY	SEE ATTACHED SURVEY
DRAWN/DATE	CJK/7-22-02
ADOT REVIEW	M. HINEMAN
ABSOLUTE SURVEYING AND MAPPING, INC. 1513B N. MAIN ST. SNOWFLAKE ARIZONA 85937 PH. 928-536-7971 FAX 928-536-5697	
ROUTE NO.: SR 85	SECTION NAME: GILA BEND - LEWIS PRISON

ARIZONA DEPARTMENT OF TRANSPORTATION
INTERMODAL TRANSPORTATION DIVISION
RIGHT OF WAY PLANS SECTION

HIGHWAY NAME: GILA BEND - BUCKEYE

FEDERAL IDENTIFICATION NO.: S 085-B-700

TRACS NO. 085 MA 120 H5675 OIR

REGISTERED LAND SURVEYOR CERTIFICATE NO. 28728 CLYDE J. KING Date Signed 7-22-02 ARIZONA, U.S.A.

EXPIRES 03/31/2010

SHEET S-1

Click here for I 8 Index

OWNERSHIP RECORD / ACQUISITION RECORD

PARCEL NUMBER	OWNER	DESCRIPTION OF AREA REQUIRED	TOTAL AREA	AREA REQUIRED: GROSS INCLUDING (EXISTING R/W)	AREA REQUIRED: NET EXCLUDING (EXISTING R/W)	AREA REQUIRED: NEW EASEMENTS	REMAINDER: LEFT	REMAINDER: RIGHT	SHEET NO.	INSTRUMENT: TYPE	INSTRUMENT: DATE	RECORDED: DATE	RECORDED: DOCUMENT
7-9878	State of Arizona (State Land Department)	Pt. Sec. 9 T.6S. R.4W.	27,878,400						P-1 to P-2				
		Pt. Sec. 32 T.5S. R.4W.							P-4 to P-8				
		Pt. N2 Sec. 28 T.5S. R.4W.	6,784,954	919,215	697,377		5,865,739		P-9 to P-10				
		Pt. E2 Sec. 21 T.5S. R.4W.	13,947,021	3,736,518	2,617,651		6,024,865	4,185,638	P-10 to P-13				
		(1) Pt. N2 Sec. 22 T.5S. R.4W.	27,488,832	49,384	34,897			27,439,448	P-12 to P-13				
		(1) Pt. SE4 Sec. 16 T.5S. R.4W.	20,507,753	165,227	150,595		20,342,526		P-13				
		(1) Pt. W2 Sec. 15 T.5S. R.4W.	28,106,937	4,211,812	3,091,873		3,058,954	20,836,171	P-13 to P-16	R/W	10/07/08	10/23/08	20080913107
		(1) Pt. E2 Sec. 10 T.5S. R.4W.	13,992,724	2,047,717	1,216,337		1,730,923	10,214,084	P-16 to P-17				
		Pt. Lot 1, SE4 NE4, E2 SE4 Sec. 3 T.5S. R.4W.	6,886,985	3,346,234	2,517,530		2,755,478	785,273	P-17 to P-20				
		(1) Pt. Lots 30, 31, 34, and 35, SW4 NW4 Sec. 2 T.5S. R.4W.	27,773,228	1,285,943	1,019,490			26,487,285	P-18 to P-20				
		Pt. W2 Sec. 35 T.4S. R.4W.	13,866,274	3,299,632	2,217,150		2,230,094	8,336,548	P-20 to P-23				
		Pt. W2 Sec. 26 T.4S. R.4W.	13,886,722	3,384,365	2,318,989		5,978,786	4,523,571	P-22 to P-25	R/W	12/2/08	12/22/09	20091169613
		Pt. W2 W2, SE4 SW4, W2 E2 NW4, W2 NE4 SW4 Sec. 23 T.4S. R.4W.	11,247,205	2,758,485	1,697,458		4,466,491	4,022,229	P-25 to P-27				
		Pt. W2 W2 Sec. 14 T.4S. R.4W.	8,664,475	2,753,946	1,694,730		2,103,358	3,807,171	P-27 to P-28				
		Pt. SW4 NW4, W2 SW4, Lot 4 Sec. 2 T.4S. R.4W.	13,931,226	662,450		164,182 TCE		13,268,776	P-30 to P-32				
		Pt. Lots 4, 5, 12, and 13 Sec. 35 T.3S. R.4W.	14,323,162	1,456,207	782,104	299,649 TCE		12,866,955	P-32 to P-37				
		(1) (3) Pt. Lots 1, 8, 9, and 16 Sec. 34 T.3S. R.4W.	27,925,208	3,025,829	2,611,520		24,899,379		P-32 to P-35				
		Pt. E2 NE4 Sec. 27 T.3S. R.4W.	6,975,610	558,896	451,094		6,416,714		P-36 to P-37				
		Pt. Lots 4, 5, 12, and 13 Sec. 26, T.3S. R.4W.	13,870,902	1,688,970	902,006	160,595 TCE		12,181,932	P-34 to P-37				
7-9879	U.S.A. (Bureau of Land Management)	Pt. NW4 & SW4 Sec. 11 T.4S. R.4W.		1,896,941	867,849				P-28 to P-30	HED	12/18/07	12/21/07	20071335563
		Pt. NE4 & SE4 Sec. 10 T.4S. R.4W.		366,179	335,878				P-28 to P-30				
		Pt. SE4 Sec. 3 T.4S. R.4W.		658,848	463,544				P-30 to P-31				
-M1	Tom Lobianco, et al	Pt. SE4 Sec. 3 T.4S. R.4W.		658,848	463,544				P-30 to P-31				
-M2	Bob Didomizio, et al	Pt. NE4 Sec. 10 T.4S. R.4W.		364,027	333,727				P-29 to P-30				
(5) 7-9880	Joseph J Pruskowski, et al	Pt. W2 Sec. 23 T.3S. R.4W.	13,774,258	1,232,587	368,845			12,541,671	P-37 to P-39	CD	2/27/08	4/9/09	20090314384
7-9881	Sunset 314, L.L.C.	Pt. E2 Sec. 22 T.3S. R.4W.	44,356,724	1,578,199	1,398,488		42,778,525		P-37 to P-39	FOC	6/10/09	6/24/09	20090578957
7-9882	Upper Lost, L.L.C. et al (2)	Pt. SE4 Sec. 27 T.3S. R.4W.	14,921,098	789,151	397,952		14,131,947		P-34 to P-36	(6)			
7-9883	Jo Don Development, L.L.C. (4)	Pt. SE4 Sec. 27 T.3S. R.4W.	393,660	2,21,920	185,687		171,740		P-34	WD	8/23/05	9/19/05	20051375828
7-9884	Jean M. Walls	Pt. SE4 Sec. 27 T.3S. R.4W.	368,936	93,445	85,003		275,491		P-34 to P-36	WD	9/14/07	10/17/07	20071131436
~~7-9885~~	~~Phillip Albins, et ux~~	~~Pt. SE4 Sec. 27 T.3S. R.4W.~~	DELETED 2-5-07						P-34 to P-35				

(6)			
SWD	2/29/08	4/29/08	20080378990
SWD	2/28/08	4/29/08	20080378991
SWD	2/28/08	4/29/08	20080378992
SWD	4/16/08	4/29/08	20080378993
SWD	2/29/08	4/29/08	20080378994
SWD	2/29/08	4/29/08	20080378995

ALL AREAS ARE IN SQUARE FEET (SF) UNLESS OTHERWISE NOTED

(1) TOTAL AND REMAINDER AREAS CALCULATED USING A COMBINATION OF RESURVEY AND RECORD GLO/BLM INFORMATION.

(2) GROSS AREA INCLUDES:
247,372 SQ. FT. OF EXISTING COUNTY ROAD EASEMENT, 42,936 SQ. FT. OF EXISTING COUNTY FEE OWNERSHIP AND 115,375 SQ. FT. OF EXISTING ADOT RIGHT OF WAY OF WHICH 24,379 SQ. FT. LAYS WITHIN THE LIMITS OF THE EASTERLY PORTION OF THE EXISTING COUNTY ROAD EASEMENT.
DUE TO OVERLAPPING LIMITS, AREAS WILL NOT TOTAL EQUALLY. SEE P-34 AND P-35.

(3) PER ADOT EXISTING RIGHT OF WAY REPORT ITEM #37, COUNTY ROAD BOOK #11 OF MAPS, PAGE #27, CAN NOT BE CLAIMED BY ADOT AS EXISTING RIGHT OF WAY. THIS 65' COUNTY ROAD RIGHT OF WAY, LYING WITHIN SEC. #34, T.3S., R.4W., IS SHOWN FOR HISTORICAL REFERENCE ONLY. THEREFORE THE AREA HAS BEEN INCLUDED IN THE TOTAL PARCEL AREA CALCULATIONS

(4) PARCEL TO BE ACQUIRED AS TOTAL ACQUISITION

(5) PARCEL 7-9880 ACQUISITION DOES NOT INCLUDE THE UNDERLYING FEE.

CHANGE ORDER REVISIONS

C.O. NO.	DATE	BY	DESCRIPTION OF REVISIONS

DRAWING NO.	D-7-T-939
SURVEY	SEE ATTACHED SURVEY
DRAWN/DATE	CJK/7-22-02
ADOT REVIEW	M. HINEMAN
ABSOLUTE SURVEYING AND MAPPING, INC. 15130 N. MAIN ST. SHOW LOW, ARIZONA 85937 PH. 928-536-7971 FAX 928-536-5607	
ROUTE NO.: SR 85	SECTION NAME: GILA BEND - LEWIS PRISON

ARIZONA DEPARTMENT OF TRANSPORTATION
INTERMODAL TRANSPORTATION DIVISION
RIGHT OF WAY PLANS SECTION

HIGHWAY NAME: GILA BEND - BUCKEYE
FEDERAL IDENTIFICATION NO.: S 085-B-700
TRACS NO. 085 MA 120 H5675 01R

REGISTERED LAND SURVEYOR CERTIFICATE NO. 28728 CLYDE J. KING Date Signed 04-10-07 ARIZONA, U.S.A.
EXPIRES 03/31/2010

SHEET ORS-1

...\085RW120.OWNERSHIP01

OWNERSHIP RECORD / ACQUISITION RECORD

PARCEL NUMBER	OWNER	DESCRIPTION OF AREA REQUIRED	TOTAL AREA	AREA REQUIRED: GROSS INCLUDING (EXISTING R/W)	AREA REQUIRED: NET EXCLUDING (EXISTING R/W)	AREA REQUIRED: NEW EASEMENTS	REMAINDER: LEFT	REMAINDER: RIGHT	SHEET NO.	INSTRUMENT: TYPE	INSTRUMENT: DATE	RECORDED: DATE	RECORDED: DOCUMENT
(1) ~~7-9886~~	~~Bryl G. Kazee, et ux~~	~~Pt. SE4 Sec. 27 T.3S. R.4W.~~	DELETED 8-01-05						P-34 to P-35				
7-9887	Jacob Bellak, et al	Pt. SE4 Sec. 27 T.3S. R.4W.	215,851						PAR-4				
7-9888	Paloma Irrigation and Drainage District	Pt. N2 Sec. 31 T.5S. R.4W.	569,642						P-6				
7-9889	The Town Of Gila Bend	Pt. S2 Sec. 4 T.6S. R.4W.	84,000						P-2				
		Pt. Sec. 28 T.5S. R.4W.	21,175,421						P-8 to P-10				
		Pt. NW4 Sec. 33 T.5S. R.4W.	-						P-8				
7-9890	Sunset 5, L.L.C., et al	Pt. SE4 Sec. 22 T.3S. R.4W.	78,000	18,785	10,241		59,215		P-37	OIP	2/22/08	2/26/08	20080166190
7-9892	Gila Facility, L.L.C.	Pt. Sec. 32 T.5S. R.4W.	1,869,875						P-4 to P-5				
7-9893	Jim L. Messersmith, et ux	Pt. E2 Sec. 32 T.5S. R.4W.	432,126						P-5 to P-6				
7-9894	H.E. Quackenbush	Pt. NW4 Sec. 32 T.5S. R.4W.	612,608						PAR-1				
7-9895	Gila Bend Benevolent Building Corporation	Pt. NW4 Sec. 32 T.5S. R.4W.	490,493						P-6				
7-9896	Oak Creek Properties, INC.	Pt. S2 NW4 Sec. 32 T.5S. R.4W.	406,928						P-5 to P-6				
7-9897	U.S.A. (Government Services Administration)	Pt. Sec. 32 T.5S. R.4W.	37,882						P-7				
7-9898	Arizona Public Service Company	Pt. NW4 Sec. 32 T.5S. R.4W.	13,790						PAR-1				
7-9900	Conway H. Hocker	Pt. Sec. 31 T.5S. R.4W.	252,375						P-6				
7-9902	Union Pacific Railroad Company	Pt. Sec. 31 & 32 T.5S. R.4W.	-						P-5 to P-6				
7-9903	DV Desert Properties, L.L.C.	Pt. SE4 Sec. 34 T.4S. R.4W.	24,756,634		41,856		24,714,778		P-20 to P-21	WD	12/29/04	5/10/05	20050611097
7-9904	Ronald J Minchella Trust	Lot 2 & Pt. NE4 Sec. 3 T.5S. R.4W.	3,485,236						PAR-2				
7-9905	Clinton W Moore, Sr., et ux	Pt. SE4 Sec. 3 T.5S. R.4W.	3,049,194		34,752		3,014,442		P-17 to P-18	WD	6/14/04	7/1/04	20040756494
7-9906	Panda Gila River, L.P.	Pt. W2 Sec. 21 T.5S. R.4W.	1,522,448						PAR-1				
7-9907	Lakeside 230, L.L.C.	Pt. NE4 Sec. 3 T.4S. R.4W.	9,988,375	718,058	518,785		9,270,317		P-31 TO P-32	OC	6/18/09	6/29/09	20090592958
7-9923	Perry Duane Holt, et ux	Pt. S2 Sec. 4 T.6S. R.4W.	180,001						P-2				
7-9924	Jalil Co., L.L.C.	Pt. S2 Sec. 4 T.6S. R.4W.	160,000						P-2				
7-9925	Creosote Flats Land and Development Co.	Pt. Sec. 4 T.6S. R.4W.	18,287,912						P-2 to P-3				
7-9927	Perry Duane Holt, et al	Pt. S2 Sec. 4 T.6S. R.4W.	60,001						P-2				
7-9928	Perry Duane Holt, et al	Pt. S2 Sec. 4 T.6S. R.4W.	1,003,179						P-2				
7-9929	Holt Interstate Services, Inc.	Pt. S2 Sec. 4 T.6S. R.4W.	60,001						P-2				
7-9930	Perry Duane & Judy Holt Family Trust, et al	Pt. S2 Sec. 4 T.6S. R.4W.	79,999						P-2				
7-9931	Jim F Brooks	Pt. NW4 Sec. 4 T.6S. R.4W.	451,883						P-3				
7-9932	Charles Rucker, et ux	Pt. NE4 Sec. 5 T.6S. R.4W.	2,001,122						P-3				

ALL AREAS ARE IN SQUARE FEET (SF) UNLESS OTHERWISE NOTED

(1) 7-9886 COMBINED WITHIN 7-9882 AUG. 1, 2005

CHANGE ORDER REVISIONS			
C.O. NO.	DATE	BY	DESCRIPTION OF REVISIONS

DRAWING NO.	D-7-T-939
SURVEY	SEE ATTACHED SURVEY
DRAWN/DATE	CJK/7-22-02
ADOT REVIEW	M. HINEMAN
ABSOLUTE SURVEYING AND MAPPING, INC. 15138 N. MAIN ST. SHOWLOW, ARIZONA 85937 PH. 928-536-7971 FAX 928-536-5697	
ROUTE NO.: SR 85	SECTION NAME: GILA BEND - LEWIS PRISON

...\085RW120.OWNERSH1P02

ARIZONA DEPARTMENT OF TRANSPORTATION
INTERMODAL TRANSPORTATION DIVISION
RIGHT OF WAY PLANS SECTION

HIGHWAY NAME: GILA BEND - BUCKEYE

FEDERAL IDENTIFICATION NO.: S 085-B-700

TRACS NO. 085 MA 120 H5675 01R

REGISTERED LAND SURVEYOR CERTIFICATE NO. 28728 CLYDE J. KING ARIZONA, U.S.A. Date Signed 7-22-02

EXPIRES 03/31/2010

SHEET ORS-2

Click here for I 8 Index

OWNERSHIP RECORD

PARCEL NUMBER	OWNER	DESCRIPTION OF AREA REQUIRED	TOTAL AREA	AREA REQUIRED: GROSS INCLUDING (EXISTING R/W)	AREA REQUIRED: NET EXCLUDING (EXISTING R/W)	AREA REQUIRED: NEW EASEMENTS	REMAINDER: LEFT	REMAINDER: RIGHT	SHEET NO.	ACQUISITION RECORD: INSTRUMENT TYPE	ACQUISITION RECORD: INSTRUMENT DATE	ACQUISITION RECORD: RECORDED DATE	ACQUISITION RECORD: RECORDED DOCUMENT
7-9933	Agmet Metals of Arizona	Pt. E2 Sec. 5 T.6S. R.4W.	3,684,920						P-4				
7-9934	Tygra Environmental, Inc.	Pt. NE4 Sec. 5 T.6S. R.4W.	952,748						P-3 to P-4				
7-9935	Julius A Fox, et ux	Pt. E2 Sec. 5 T.6S. R.4W.	1,339,919						P-3 to P-4				
7-9969	Pat Lauderdale, et al	Pt. SE4 Sec. 31 T.5S. R.4W.	9,830,457						P-6				
7-10220	MPS Enterprises	Pt. Sec. 29 T.5S. R.4W.	10,014,880						P-7 to P-8				
(1) 7-9903-A	DV Desert Properties, LLC	Pt. SW4 Sec. 10 T.5S. R.4W.	12,900,826	1,048,676	742,845		11,721,358	(1) 130,793	P-15 to P-16	WD	6/7/04	10/6/04	20041172672

ALL AREAS ARE IN SQUARE FEET (SF) UNLESS OTHERWISE NOTED

(1) REMAINDER RIGHT TO BE ACQUIRED

Click here for I 8 Index

CHANGE ORDER REVISIONS			
C.O. NO.	DATE	BY	DESCRIPTION OF REVISIONS

DRAWING NO.	D-7-T-939
SURVEY	SEE ATTACHED SURVEY
DRAWN/DATE	CJK/7-22-02
ADOT REVIEW	M. HINEMAN
ABSOLUTE SURVEYING AND MAPPING, INC. 15130 N. MAIN ST. SHOWFLAKE ARIZONA 85937 PH. 928-536-7971 FAX 928-536-5697	
ROUTE NO.: SR 85	SECTION NAME: GILA BEND - LEWIS PRISON

...\085AV120.OWNERSHIP03

ARIZONA DEPARTMENT OF TRANSPORTATION
INTERMODAL TRANSPORTATION DIVISION
RIGHT OF WAY PLANS SECTION

HIGHWAY NAME: GILA BEND - BUCKEYE

FEDERAL IDENTIFICATION NO.: S 085-B-700

TRACS NO. 085 MA 120 H5675 01R

REGISTERED LAND SURVEYOR CERTIFICATE NO. 28728 CLYDE J. KING Date Signed ARIZONA, U.S.A.

EXPIRES 03/31/2010

SHEET ORS-3

Click here for I 8 Index

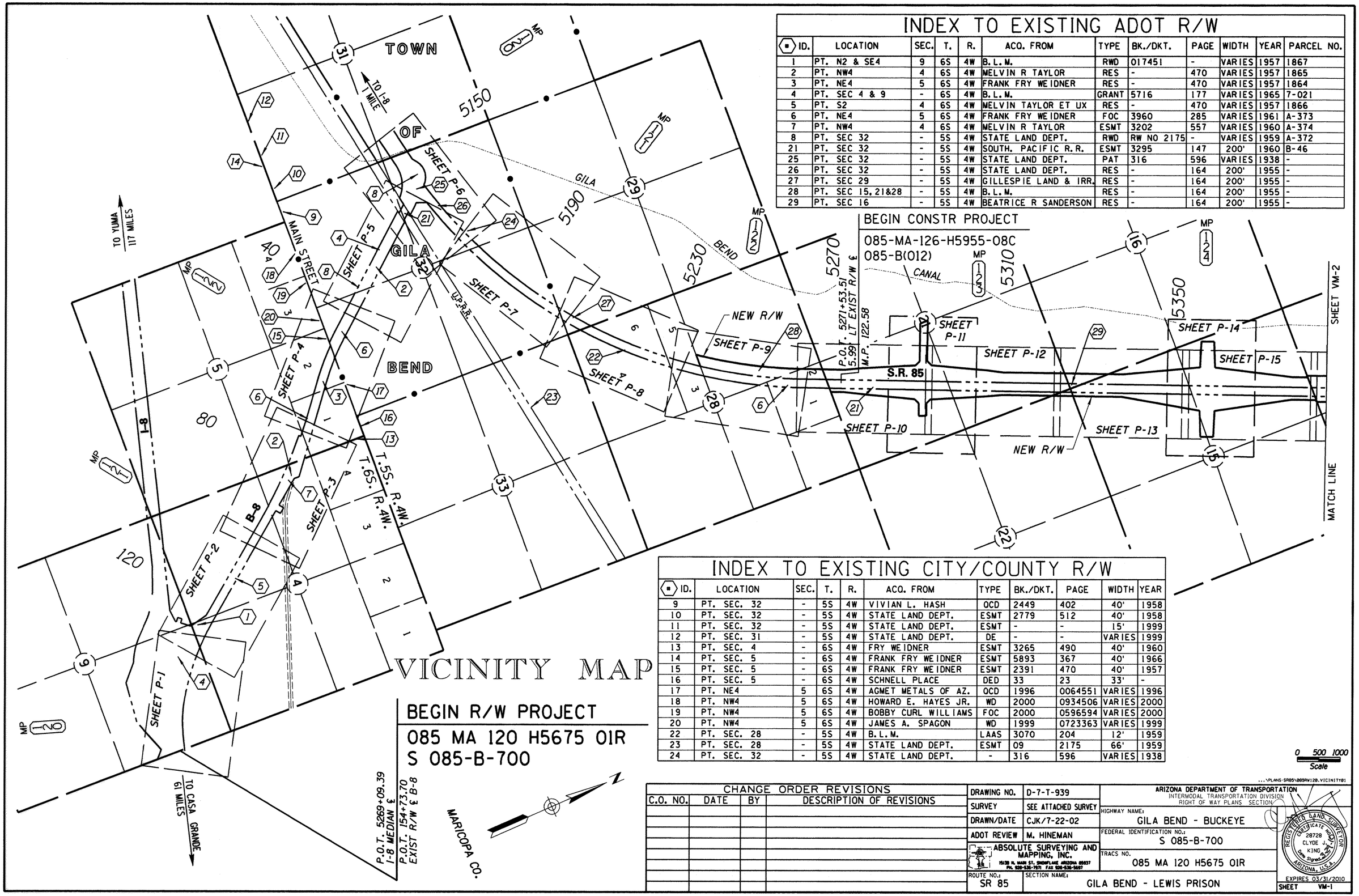

INDEX TO EXISTING ADOT R/W

ID.	LOCATION	SEC.	T.	R.	ACQ. FROM	TYPE	BK./DKT.	PAGE	WIDTH	YEAR	PARCEL NO.
1	PT. N2 & SE4	9	6S	4W	B.L.M.	RWD	017451	-	VARIES	1957	1867
2	PT. NW4	4	6S	4W	MELVIN R TAYLOR	RES	-	470	VARIES	1957	1865
3	PT. NE4	5	6S	4W	FRANK FRY WEIDNER	RES	-	470	VARIES	1957	1864
4	PT. SEC 4 & 9	-	6S	4W	B.L.M.	GRANT	5716	177	VARIES	1965	7-021
5	PT. S2	4	6S	4W	MELVIN TAYLOR ET UX	RES	-	470	VARIES	1957	1866
6	PT. NE4	5	6S	4W	FRANK FRY WEIDNER	FOC	3960	285	VARIES	1961	A-373
7	PT. NW4	4	6S	4W	MELVIN R TAYLOR	ESMT	3202	557	VARIES	1960	A-374
8	PT. SEC 32	-	5S	4W	STATE LAND DEPT.	RWD	RW NO 2175	-	VARIES	1959	A-372
21	PT. SEC 32	-	5S	4W	SOUTH. PACIFIC R.R.	ESMT	3295	147	200'	1960	B-46
25	PT. SEC 32	-	5S	4W	STATE LAND DEPT.	PAT	316	596	VARIES	1938	-
26	PT. SEC 32	-	5S	4W	STATE LAND DEPT.	RES	-	164	200'	1955	-
27	PT. SEC 29	-	5S	4W	GILLESPIE LAND & IRR.	RES	-	164	200'	1955	-
28	PT. SEC 15, 21&28	-	5S	4W	B.L.M.	RES	-	164	200'	1955	-
29	PT. SEC 16	-	5S	4W	BEATRICE R SANDERSON	RES	-	164	200'	1955	-

INDEX TO EXISTING CITY/COUNTY R/W

ID.	LOCATION	SEC.	T.	R.	ACQ. FROM	TYPE	BK./DKT.	PAGE	WIDTH	YEAR
9	PT. SEC. 32	-	5S	4W	VIVIAN L. HASH	OCD	2449	402	40'	1958
10	PT. SEC. 32	-	5S	4W	STATE LAND DEPT.	ESMT	2779	512	40'	1958
11	PT. SEC. 32	-	5S	4W	STATE LAND DEPT.	ESMT	-	-	15'	1999
12	PT. SEC. 31	-	5S	4W	STATE LAND DEPT.	DE	-	-	VARIES	1999
13	PT. SEC. 4	-	6S	4W	FRY WEIDNER	ESMT	3265	490	40'	1960
14	PT. SEC. 5	-	6S	4W	FRANK FRY WEIDNER	ESMT	5893	367	40'	1966
15	PT. SEC. 5	-	6S	4W	FRANK FRY WEIDNER	ESMT	2391	470	40'	1957
16	PT. SEC. 5	-	6S	4W	SCHNELL PLACE	DED	33	23	33'	-
17	PT. NE4	5	6S	4W	AGMET METALS OF AZ.	OCD	1996	0064551	VARIES	1996
18	PT. NW4	5	6S	4W	HOWARD E. HAYES JR.	WD	2000	0934506	VARIES	2000
19	PT. NW4	5	6S	4W	BOBBY CURL WILLIAMS	FOC	2000	0596594	VARIES	2000
20	PT. NW4	5	6S	4W	JAMES A. SPAGON	WD	1999	0723363	VARIES	1999
22	PT. SEC. 28	-	5S	4W	B.L.M.	LAAS	3070	204	12'	1959
23	PT. SEC. 28	-	5S	4W	STATE LAND DEPT.	ESMT	09	2175	66'	1959
24	PT. SEC. 32	-	5S	4W	STATE LAND DEPT.	-	316	596	VARIES	1938

CHANGE ORDER REVISIONS

C.O. NO.	DATE	BY	DESCRIPTION OF REVISIONS

DRAWING NO.	D-7-T-939
SURVEY	SEE ATTACHED SURVEY
DRAWN/DATE	CJK/7-22-02
ADOT REVIEW	M. HINEMAN
ABSOLUTE SURVEYING AND MAPPING, INC. 15139 N. MAIN ST. SHOWLOW, ARIZONA 85937 PH. 928-536-7971 FAX 928-536-5687	
ROUTE NO.: SR 85	SECTION NAME: GILA BEND - LEWIS PRISON

ARIZONA DEPARTMENT OF TRANSPORTATION
INTERMODAL TRANSPORTATION DIVISION
RIGHT OF WAY PLANS SECTION

HIGHWAY NAME: GILA BEND - BUCKEYE

FEDERAL IDENTIFICATION NO.: S 085-B-700

TRACS NO. 085 MA 120 H5675 01R

REGISTERED LAND SURVEYOR CERTIFICATE NO. 28728 CLYDE J. KING Date Signed 7-22-02 ARIZONA, U.S.A.

EXPIRES 03/31/2010

SHEET VM-1

END CONSTR PROJECT	BEGIN CONSTR PROJECT
085-MA-126-H5955-08C 085-B(012)	085 MA 125 H5955 03C 085-B(007)

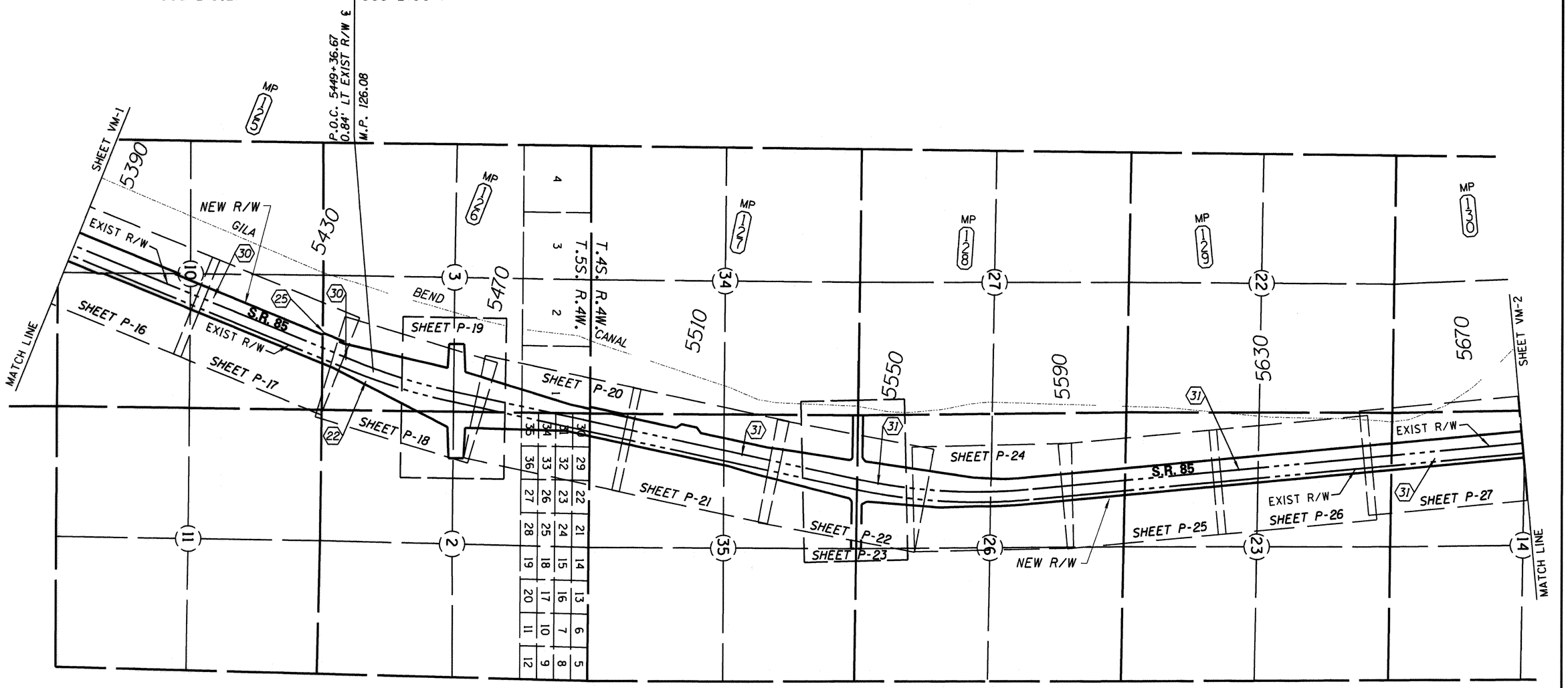

Click here for I 8 Index

VICINITY MAP

0 500 1000
Scale

INDEX TO EXISTING ADOT R/W

ID.	LOCATION	SEC.	T.	R.	ACQ. FROM	TYPE	BK./DKT.	PAGE	WIDTH	YEAR	PARCEL NO.
22	PT. SEC 2, 3, & 10	-	5S	4W	ARS-28-7041-C	RES	-	164	200'	1955	-
25	PT. SEC 14 & 15	-	4S	4W	ARS-28-7041-C	RES	-	164	200'	1955	-
	PT. SEC 23 & 26	-	4S	4W	ARS-28-7041-C	RES	-	164	200'	1955	-
30	PT. W2	10	5S	4W	GILLESPIE LAND & IRR.	RES	-	164	200'	1955	-
31	PT. E2	3	5S	4W	STATE LAND DEPT.	RES	-	164	200'	1955	-
	SEC. 2	-	5S	4W	ATATE LAND DEPT.	RES	-	164	200'	1955	-
	PT. W2	35	4S	4W	STATE LAND DEPT.	RES	-	164	200'	1955	-
	PT. W2	26	4S	4W	STATE LAND DEPT.	RES	-	164	200'	1955	-
	PT. W2	23	4S	4W	STATE LAND DEPT.	RES	-	164	200'	1955	-

CHANGE ORDER REVISIONS			
C.O. NO.	DATE	BY	DESCRIPTION OF REVISIONS

DRAWING NO.	D-7-T-939
SURVEY	SEE ATTACHED SURVEY
DRAWN/DATE	CJK/7-22-02
ADOT REVIEW	M. HINEMAN
ABSOLUTE SURVEYING AND MAPPING, INC. 15130 N. MAIN ST. SNOWFLAKE, ARIZONA 85937 PH. 928-536-7973 FAX 928-536-5697	
ROUTE NO.: SR 85	SECTION NAME: GILA BEND - LEWIS PRISON

ARIZONA DEPARTMENT OF TRANSPORTATION
INTERMODAL TRANSPORTATION DIVISION
RIGHT OF WAY PLANS SECTION

HIGHWAY NAME: GILA BEND - BUCKEYE

FEDERAL IDENTIFICATION NO.: S 085-B-700

TRACS NO. 085 MA 120 H5675 01R

REGISTERED LAND SURVEYOR CERTIFICATE NO. 28728 CLYDE J. KING ARIZONA, U.S.A. EXPIRES 03/31/2010

SHEET VM-2

END CONSTR PROJECT	BEGIN CONSTR PROJECT
085 MA 125 H5955 03C 085-B(007)	085 MA 120 H5675 07C 085-B(700)

INDEX TO EXISTING CITY/COUNTY R/W

# ID.	LOCATION	SEC.	T.	R.	ACQ. FROM	TYPE	BK./DKT.	PAGE	WIDTH	YEAR
36	PT. SEC 27, & 28	-	3S	4W	DESMOND WOOD	ESMT	2912	2	100'	1954
* 37	PT. SEC 34	-	3S	4W	B.L.M.	ESMT	11 MAPS	27	65'	1956

*NOTE: PER ADOT EXISTING RIGHT OF WAY REPORT ITEM #37, COUNTY ROAD BOOK #11 OF MAPS, PAGE #27, CAN NOT BE CLAIMED BY ADOT AS EXISTING RIGHT OF WAY. THIS 65' COUNTY ROAD RIGHT OF WAY, LYING WITHIN SEC. #34, T.3S., R.4W., IS SHOWN FOR HISTORICAL REFERENCE ONLY.

END R/W PROJECT

085 MA 120 H5675 01R
S 085-B-700

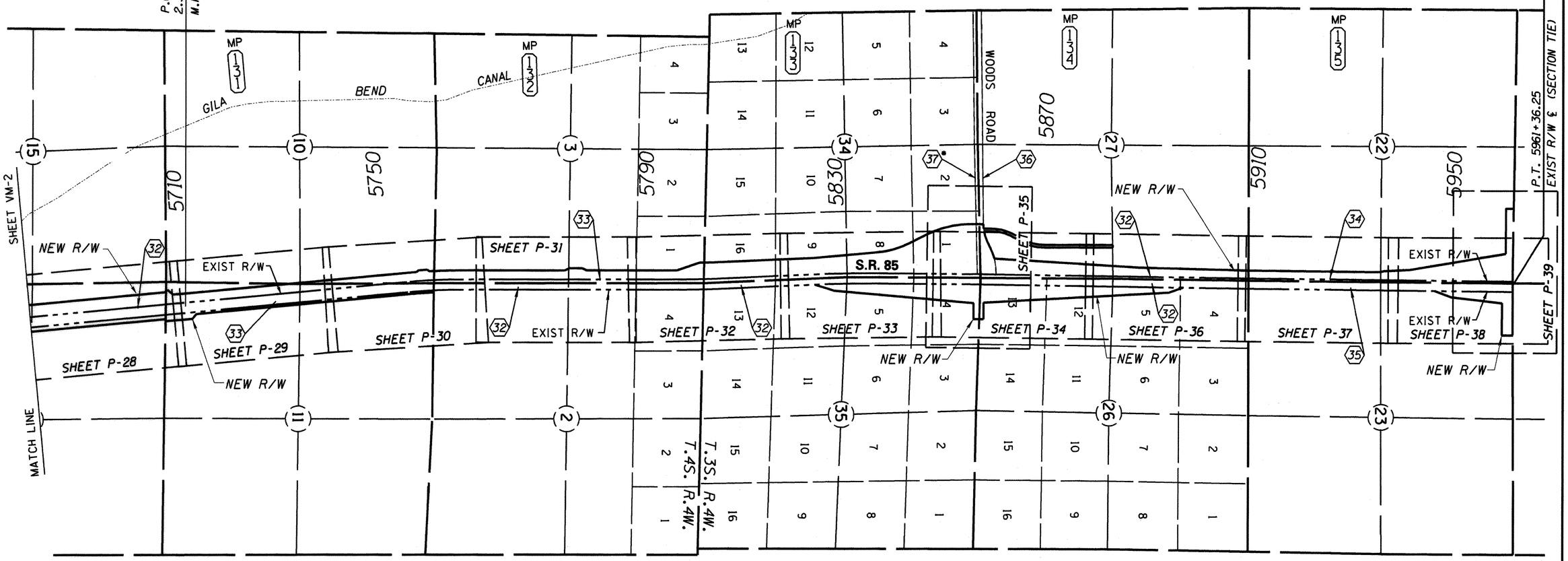

Click here for I 8 Index

VICINITY MAP

INDEX TO EXISTING ADOT R/W

# ID.	LOCATION	SEC.	T.	R.	ACQ. FROM	TYPE	BK./DKT.	PAGE	WIDTH	YEAR	PARCEL NO.
32	PT. W2	14	4S	4W	B.L.M.	RES	-	-	200'	-	-
	PT. W2	2	4S	4W	B.L.M.	-	-	-	-	-	-
	PT. W2	35	3S	4W	B.L.M.	-	-	-	-	-	-
	SEC 34	-	3S	4W	B.L.M.	-	-	-	-	-	-
	PT. W2	26	3S	4W	B.L.M.	-	-	-	-	-	-
	PT. NE4 NE4	27	3S	4W	B.L.M.	-	-	-	-	-	-
	SEC 11	-	4S	4W	B.L.M.	RES	-	-	200'	-	-
	PT. E2	10	4S	4W	B.L.M.	-	-	-	-	-	-
	PT. SE4	3	4S	4W	B.L.M.	-	-	-	-	-	-
33	PT. NE4	3	4S	4W	ELBIE L WEST	ESMT	1226	381	200'	1953	3531
34	PT. E2	22	3S	4W	JEWELL TURNER ET AL	ESMT	1231	323	200'	1953	3533
35	PT. W2	23	3S	4W	PD & UNA MAE TURNER	ESMT	1249	138	200'	1953	3534

0 500 1000
Scale

...\PLANS-SR85\085RW120.VICINITY03

CHANGE ORDER REVISIONS			
C.O. NO.	DATE	BY	DESCRIPTION OF REVISIONS

DRAWING NO.	D-7-T-939
SURVEY	SEE ATTACHED SURVEY
DRAWN/DATE	CJK/7-22-02
ADOT REVIEW	M. HINEMAN

ABSOLUTE SURVEYING AND MAPPING, INC.
15138 N. MAIN ST. SHOWLAKE ARIZONA 85937
PH. 928-536-7971 FAX 928-536-5697

ARIZONA DEPARTMENT OF TRANSPORTATION
INTERMODAL TRANSPORTATION DIVISION
RIGHT OF WAY PLANS SECTION

HIGHWAY NAME: GILA BEND - BUCKEYE
FEDERAL IDENTIFICATION NO.: S 085-B-700
TRACS NO. 085 MA 120 H5675 01R
ROUTE NO.: SR 85
SECTION NAME: GILA BEND - LEWIS PRISON

REGISTERED LAND SURVEYOR
CERTIFICATE NO. 28728
CLYDE J. KING
Date Signed
ARIZONA, U.S.A.
EXPIRES 03/31/2010

SHEET VM-3

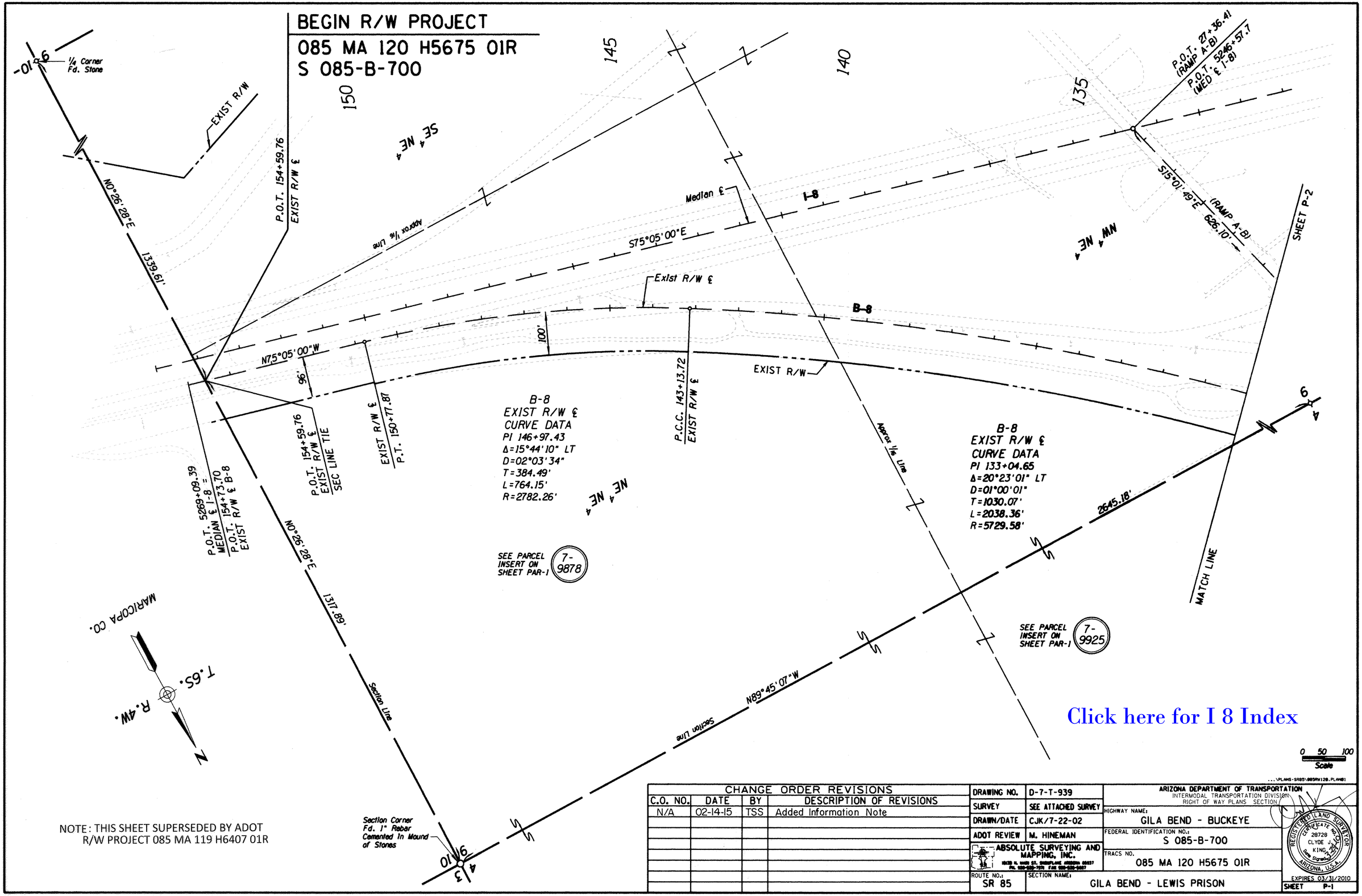

NOTE: THIS SHEET SUPERSEDED BY ADOT R/W PROJECT 085 MA 119 H6407 01R

CHANGE ORDER REVISIONS			
C.O. NO.	DATE	BY	DESCRIPTION OF REVISIONS
N/A	02-14-15	TSS	Added Information Note

DRAWING NO.	D-7-T-939
SURVEY	SEE ATTACHED SURVEY
DRAWN/DATE	CJK/7-22-02
ADOT REVIEW	M. HINEMAN
ABSOLUTE SURVEYING AND MAPPING, INC.	
ROUTE NO.: SR 85	SECTION NAME: GILA BEND - LEWIS PRISON

ARIZONA DEPARTMENT OF TRANSPORTATION
INTERMODAL TRANSPORTATION DIVISION
RIGHT OF WAY PLANS SECTION

HIGHWAY NAME: GILA BEND - BUCKEYE
FEDERAL IDENTIFICATION NO.: S 085-B-700
TRACS NO. 085 MA 120 H5675 01R

REGISTERED LAND SURVEYOR
CERTIFICATE NO. 28728
CLYDE J. KING
Date Signed
ARIZONA, U.S.A.
EXPIRES 03/31/2010

SHEET P-1

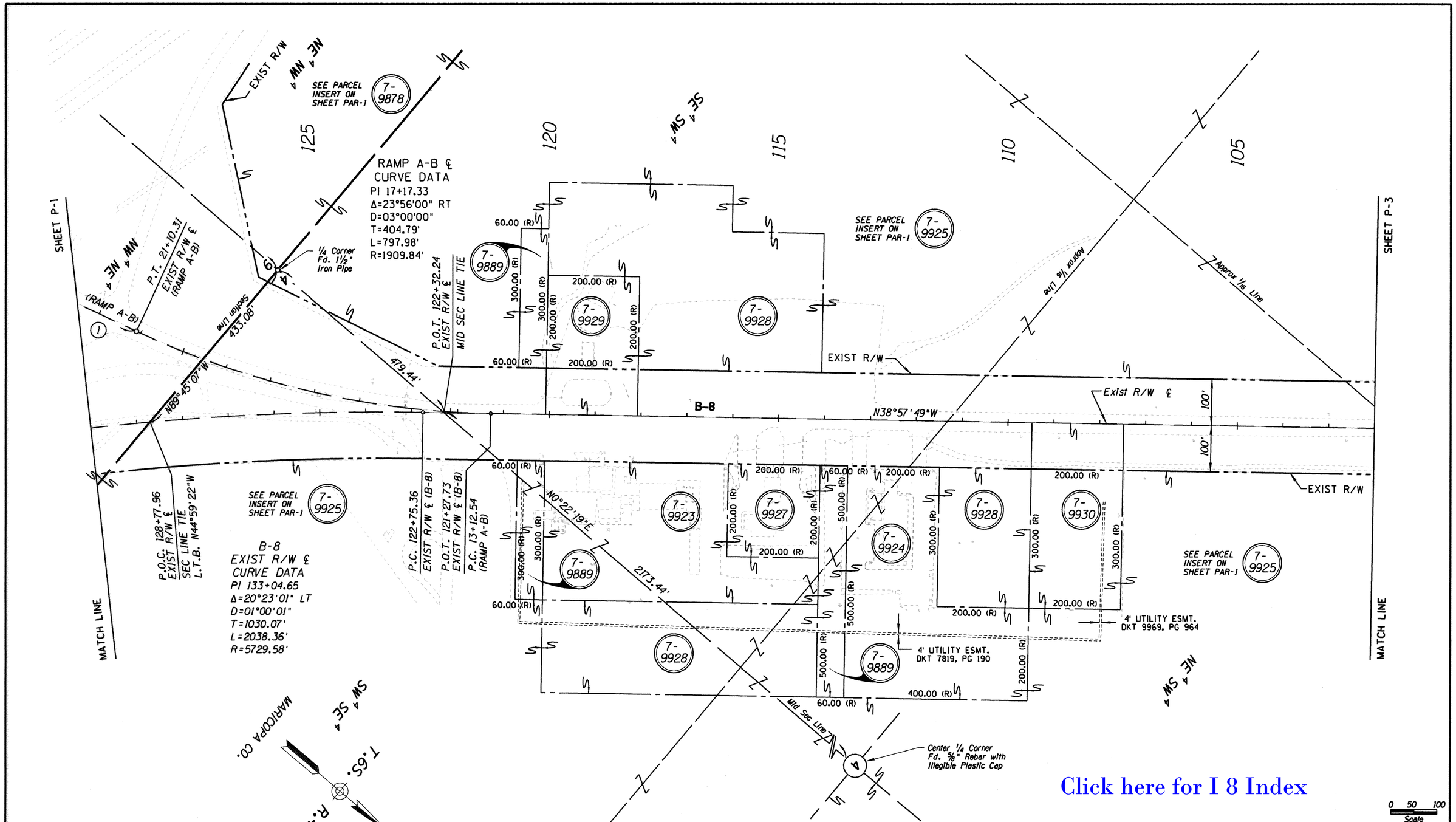

Click here for I 8 Index

NOTE : THIS SHEET SUPERSEDED BY ADOT R/W PROJECT 085 MA 119 H6407 01R

DATA TABLE	
1	S15°01'49"W 626.10'

CHANGE ORDER REVISIONS

C.O. NO.	DATE	BY	DESCRIPTION OF REVISIONS
N/A	02-14-15	TSS	Added Information Note

DRAWING NO.	D-7-T-939
SURVEY	SEE ATTACHED SURVEY
DRAWN/DATE	CJK/7-22-02
ADOT REVIEW	M. HINEMAN

ABSOLUTE SURVEYING AND MAPPING, INC.
15138 N. MAIN ST. SHOWLOW ARIZONA 85937
PH. 928-536-7971 FAX 928-536-5697

ARIZONA DEPARTMENT OF TRANSPORTATION
INTERMODAL TRANSPORTATION DIVISION
RIGHT OF WAY PLANS SECTION

HIGHWAY NAME: GILA BEND - BUCKEYE
FEDERAL IDENTIFICATION NO.: S 085-B-700
TRACS NO. 085 MA 120 H5675 01R
ROUTE NO.: SR 85
SECTION NAME: GILA BEND - LEWIS PRISON

REGISTERED LAND SURVEYOR
CERTIFICATE NO. 28728
CLYDE J. KING
Date Signed 3-29-10
ARIZONA, U.S.A.
EXPIRES 03/31/2010

SHEET P-2

...\PLANS-SR85\085RW120.PLAN02

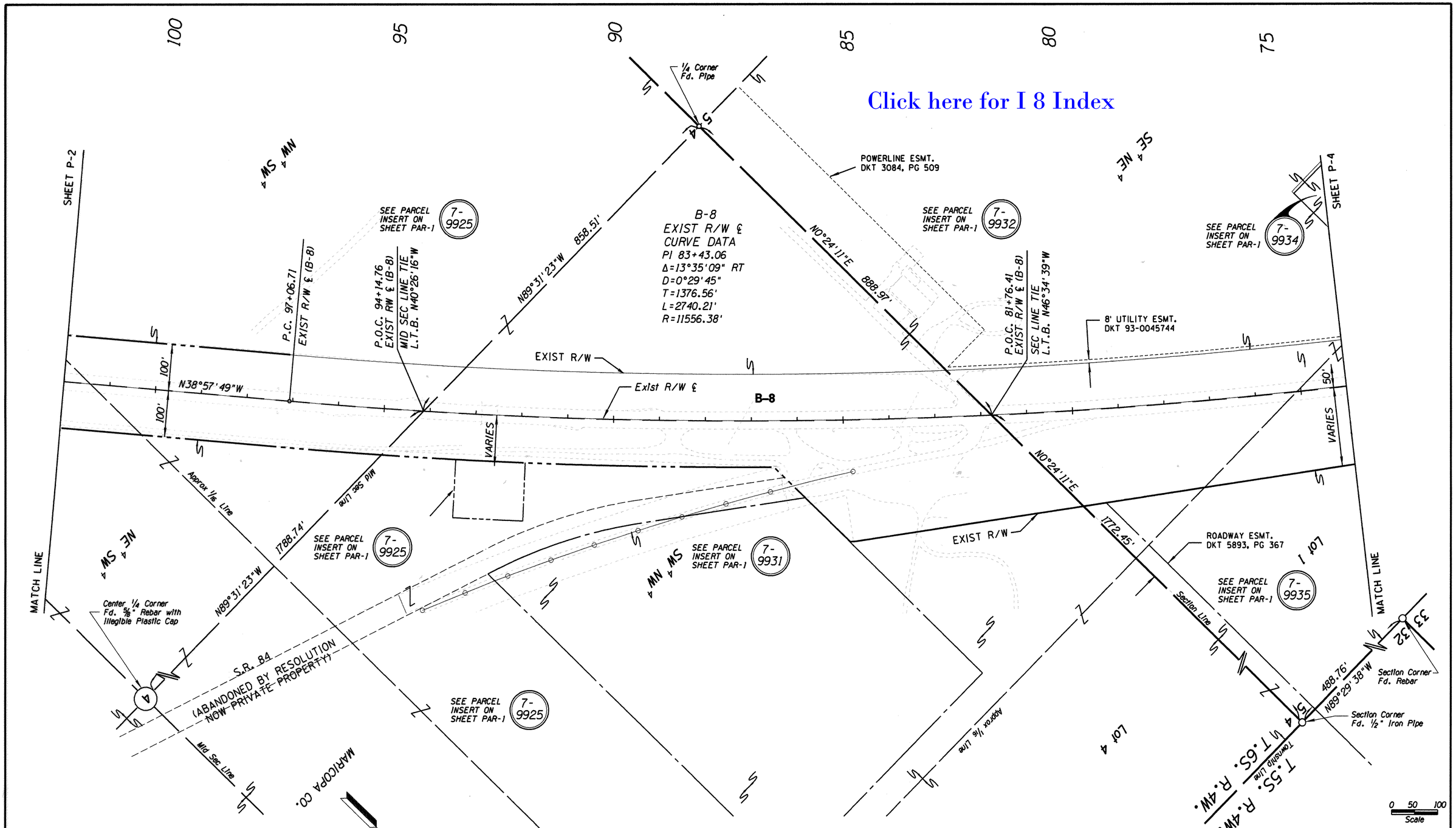

NOTE: THIS SHEET SUPERSEDED BY ADOT R/W PROJECT 085 MA 119 H6407 01R

CHANGE ORDER REVISIONS			
C.O. NO.	DATE	BY	DESCRIPTION OF REVISIONS
N/A	02-14-15	TSS	Added Information Note

DRAWING NO.	D-7-T-939
SURVEY	SEE ATTACHED SURVEY
DRAWN/DATE	CJK/7-22-02
ADOT REVIEW	M. HINEMAN

ABSOLUTE SURVEYING AND MAPPING, INC.
15138 N. MAIN ST. SNOWFLAKE ARIZONA 85937
PH. 928-536-7971 FAX 928-536-5697

ARIZONA DEPARTMENT OF TRANSPORTATION
INTERMODAL TRANSPORTATION DIVISION
RIGHT OF WAY PLANS SECTION

HIGHWAY NAME: GILA BEND - BUCKEYE
FEDERAL IDENTIFICATION NO.: S 085-B-700
TRACS NO. 085 MA 120 H5675 01R
ROUTE NO.: SR 85
SECTION NAME: GILA BEND - LEWIS PRISON

REGISTERED LAND SURVEYOR
CERTIFICATE NO. 28728
CLYDE J. KING
Date Signed 3-20-10
ARIZONA, U.S.A.
EXPIRES 03/31/2010

SHEET P-3

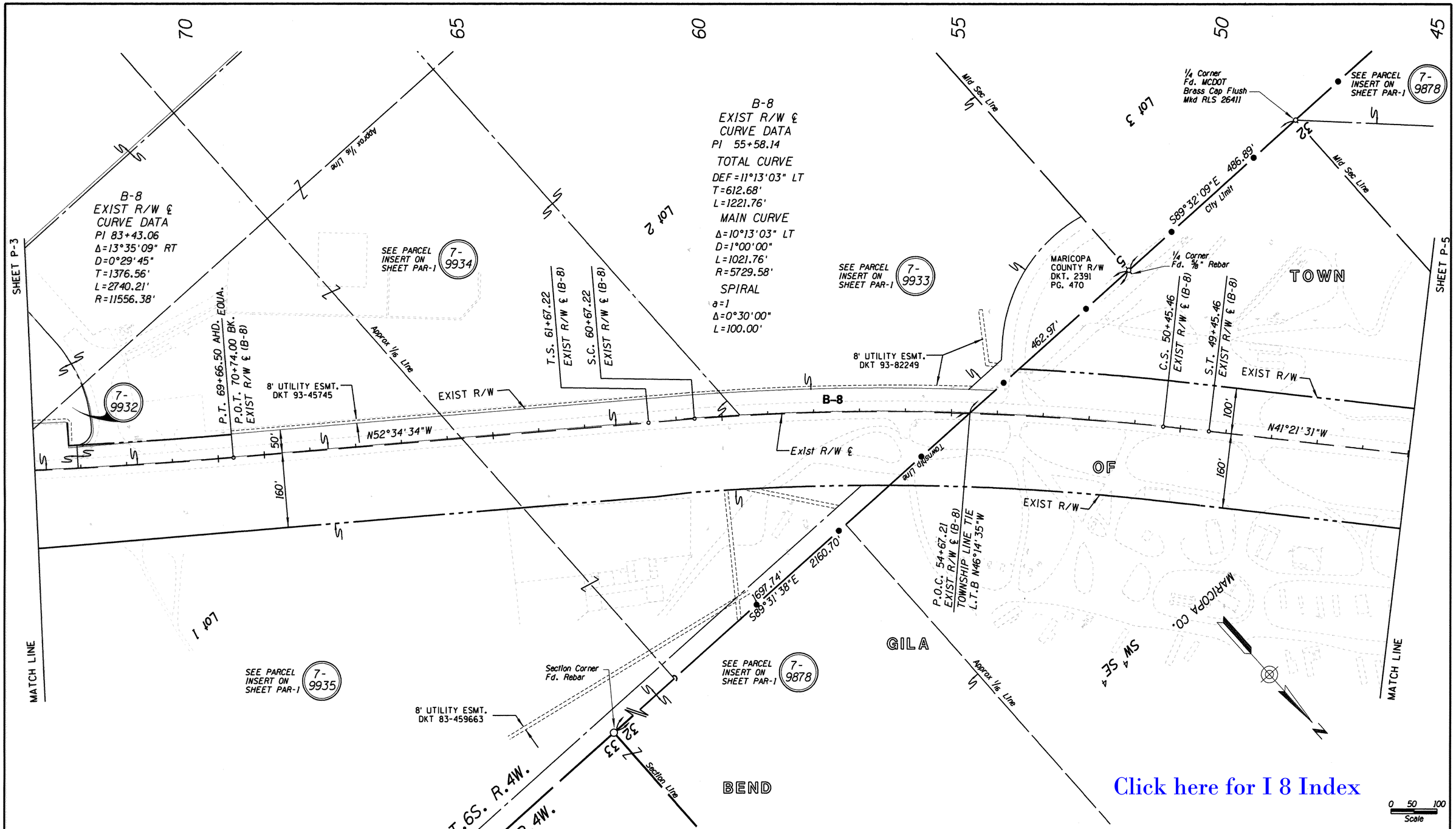

Click here for I 8 Index

0 50 100
Scale

NOTE : THIS SHEET SUPERSEDED BY ADOT R/W PROJECT 085 MA 119 H6407 01R

CHANGE ORDER REVISIONS			
C.O. NO.	DATE	BY	DESCRIPTION OF REVISIONS
N/A	02-14-15	TSS	Added Information Note

DRAWING NO.	D-7-T-939
SURVEY	SEE ATTACHED SURVEY
DRAWN/DATE	CJK/7-22-02
ADOT REVIEW	M. HINEMAN
ABSOLUTE SURVEYING AND MAPPING, INC. 15139 N. MAIN ST. SHOWLOW, ARIZONA 85937 PH. 928-535-7571 FAX 928-535-5487	
ROUTE NO.: SR 85	SECTION NAME: GILA BEND - LEWIS PRISON

ARIZONA DEPARTMENT OF TRANSPORTATION
INTERMODAL TRANSPORTATION DIVISION
RIGHT OF WAY PLANS SECTION

HIGHWAY NAME: GILA BEND - BUCKEYE

FEDERAL IDENTIFICATION NO.: S 085-B-700

TRACS NO. 085 MA 120 H5675 01R

REGISTERED LAND SURVEYOR
CERTIFICATE NO. 28728
CLYDE J. KING
Date Signed 2-22-02
ARIZONA, U.S.A.
EXPIRES 03/31/2010

SHEET P-4

...\PLANS-SR85\085RW120.PLAN@4

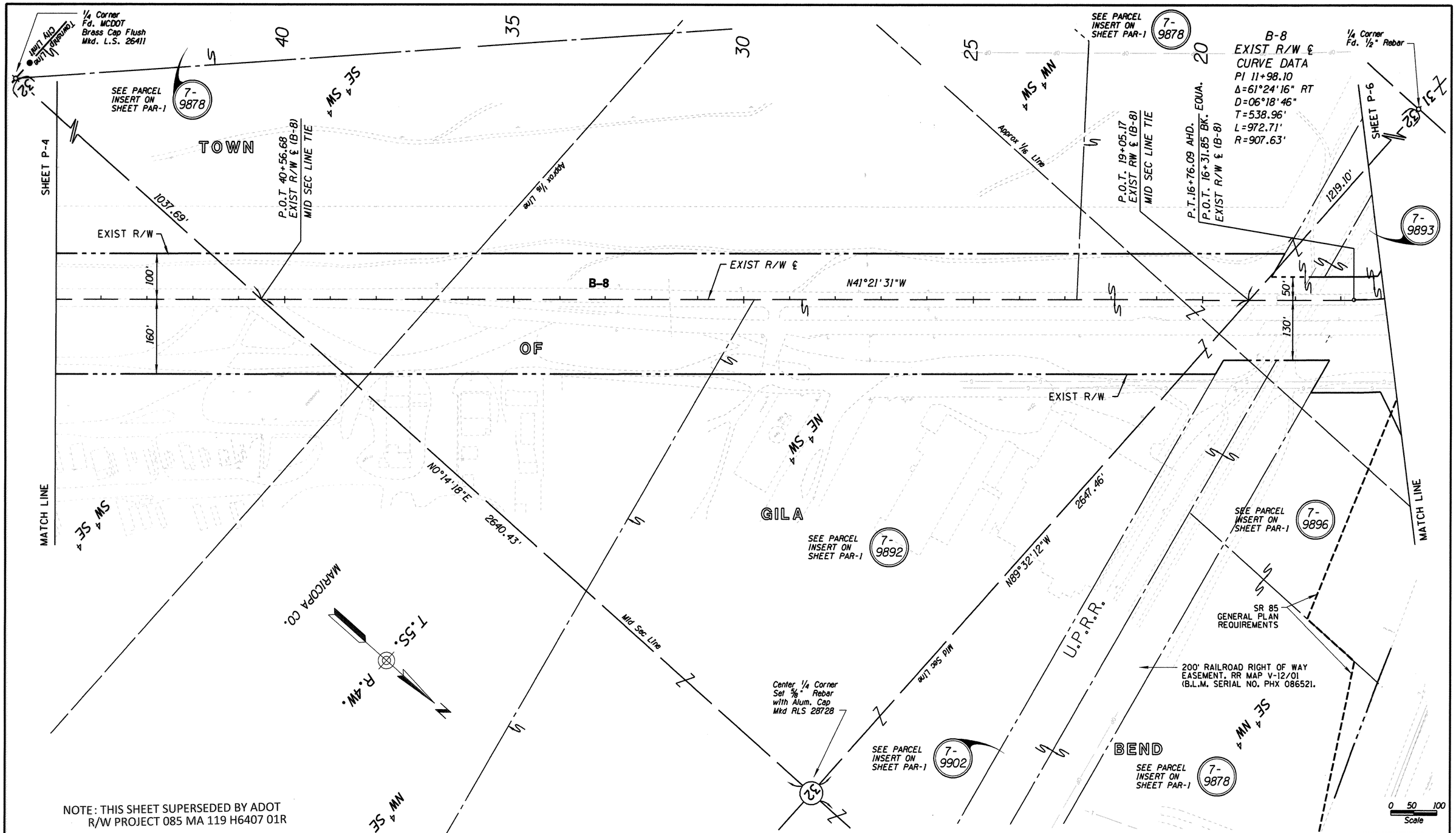

NOTE: THIS SHEET SUPERSEDED BY ADOT
R/W PROJECT 085 MA 119 H6407 01R

CHANGE ORDER REVISIONS			
C.O. NO.	DATE	BY	DESCRIPTION OF REVISIONS
N/A	02-14-15	TSS	Added Information Note

DRAWING NO.	D-7-T-939
SURVEY	SEE ATTACHED SURVEY
DRAWN/DATE	CJK/7-22-02
ADOT REVIEW	M. HINEMAN

ABSOLUTE SURVEYING AND MAPPING, INC.
15130 N. MAIN ST. SNOWFLAKE ARIZONA 85937
PH. 928-536-7971 FAX 928-536-5697

ARIZONA DEPARTMENT OF TRANSPORTATION
INTERMODAL TRANSPORTATION DIVISION
RIGHT OF WAY PLANS SECTION

HIGHWAY NAME: GILA BEND - BUCKEYE
FEDERAL IDENTIFICATION NO.: S 085-B-700
TRACS NO. 085 MA 120 H5675 01R
ROUTE NO.: SR 85
SECTION NAME: GILA BEND - LEWIS PRISON

REGISTERED LAND SURVEYOR
CERTIFICATE NO. 28728
CLYDE J. KING
Date Signed 3-4-10
ARIZONA, U.S.A.
EXPIRES 03/31/2010

SHEET P-5

Click here for I 8 Index

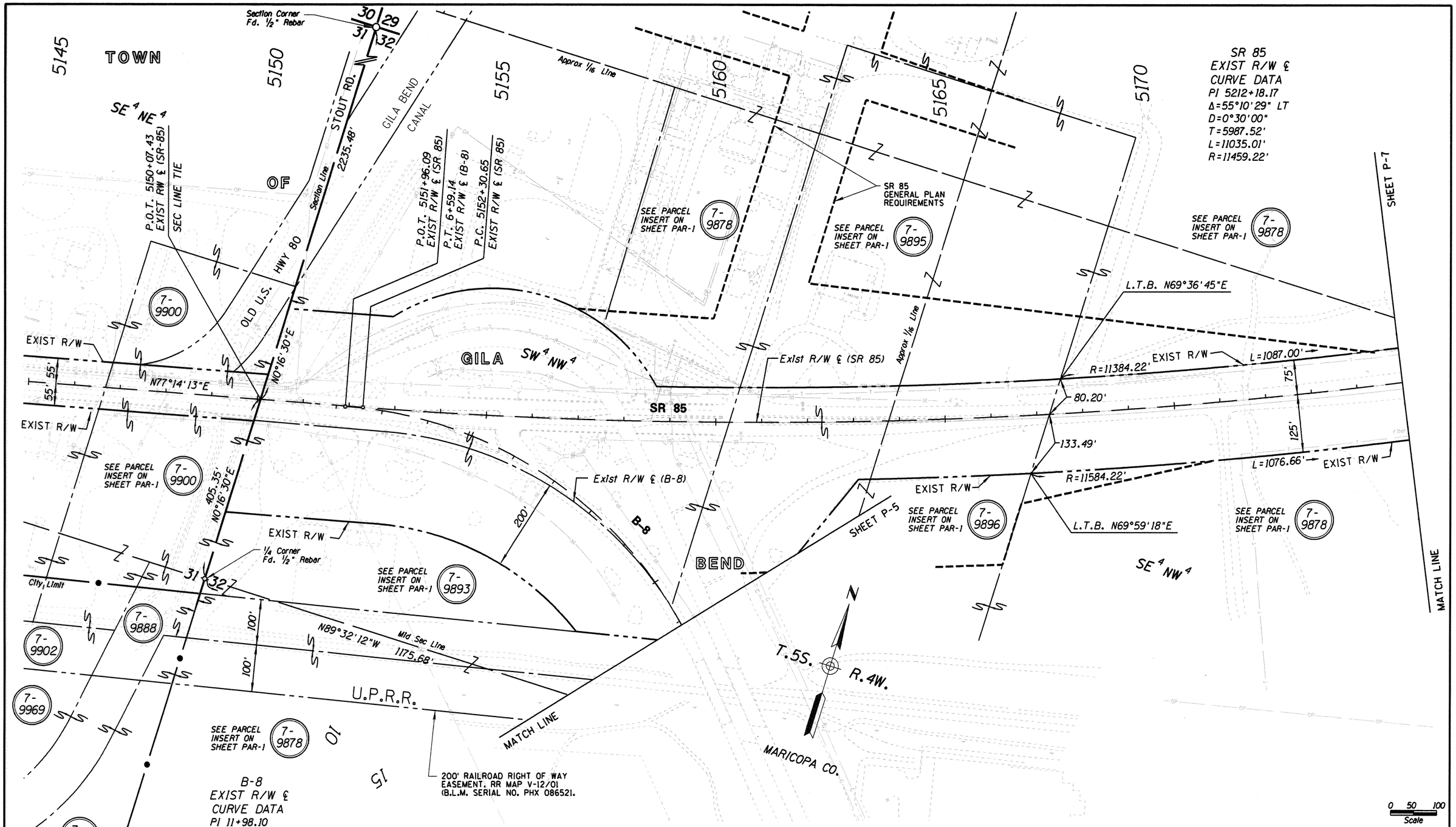

NOTE: THIS SHEET SUPERSEDED BY ADOT
R/W PROJECT 085 MA 119 H6407 01R

CHANGE ORDER REVISIONS			
C.O. NO.	DATE	BY	DESCRIPTION OF REVISIONS
N/A	02-14-15	TSS	Added Information Note

DRAWING NO.	D-7-T-939
SURVEY	SEE ATTACHED SURVEY
DRAWN/DATE	CJK/7-22-02
ADOT REVIEW	M. HINEMAN
ABSOLUTE SURVEYING AND MAPPING, INC. 15138 N. MAIN ST. SHOWLAKE ARIZONA 85937 PH. 520-536-7971 FAX 520-536-5697	
ROUTE NO.: SR 85	SECTION NAME: GILA BEND - LEWIS PRISON

ARIZONA DEPARTMENT OF TRANSPORTATION
INTERMODAL TRANSPORTATION DIVISION
RIGHT OF WAY PLANS SECTION

HIGHWAY NAME: GILA BEND - BUCKEYE

FEDERAL IDENTIFICATION NO.: S 085-B-700

TRACS NO. 085 MA 120 H5675 01R

REGISTERED LAND SURVEYOR CERTIFICATE NO. 28728 CLYDE J. KING Date Signed 7-22-02 ARIZONA, U.S.A.

EXPIRES 03/31/2010

SHEET P-6

...\PLANS-SR85\085RW120.PLAN06

Click here for I 8 Index

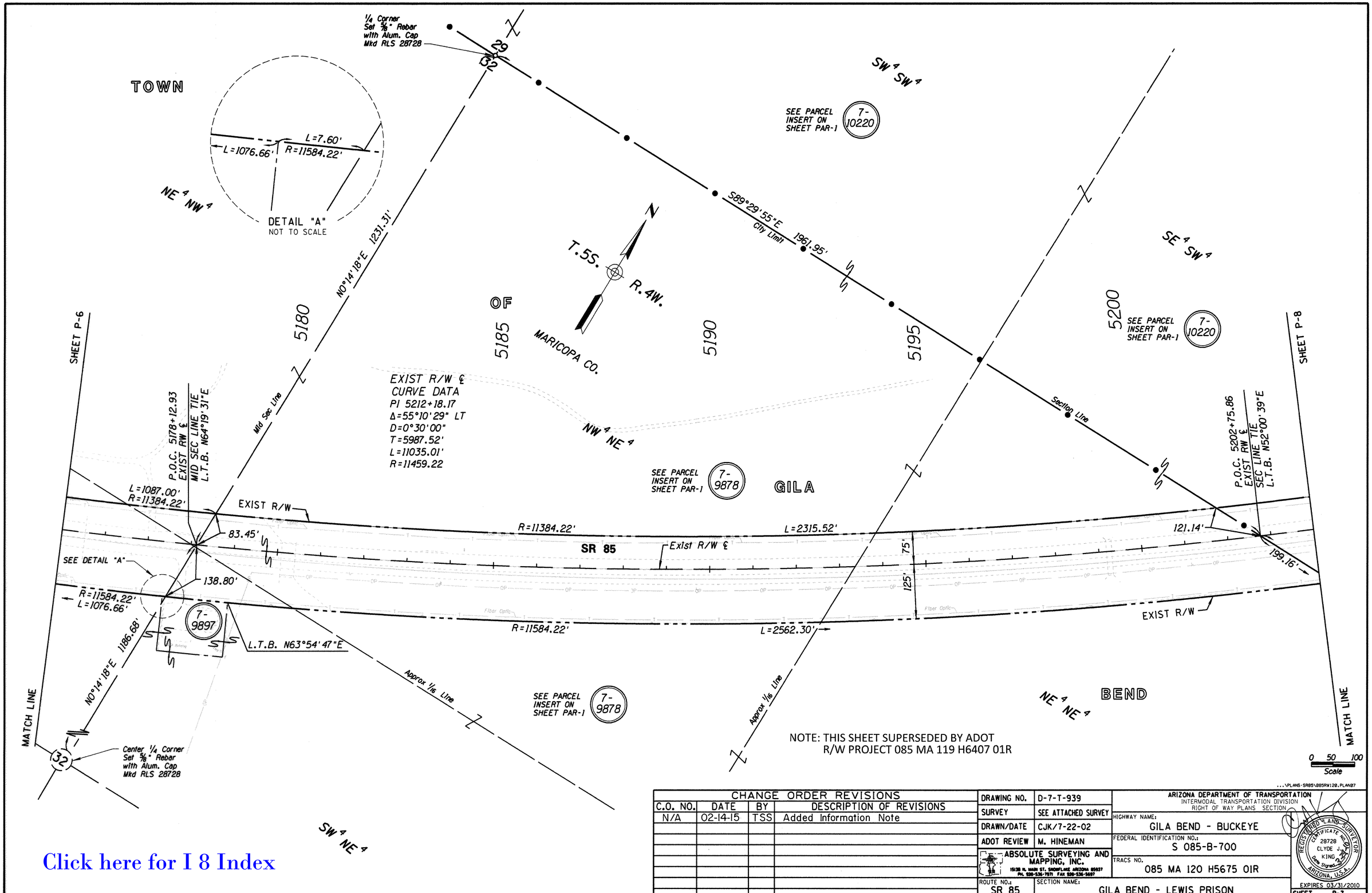

NOTE: THIS SHEET SUPERSEDED BY ADOT R/W PROJECT 085 MA 119 H6407 01R

...\PLANS-SR85\085RW120.PLAN07

CHANGE ORDER REVISIONS			
C.O. NO.	DATE	BY	DESCRIPTION OF REVISIONS
N/A	02-14-15	TSS	Added Information Note

DRAWING NO.	D-7-T-939
SURVEY	SEE ATTACHED SURVEY
DRAWN/DATE	CJK/7-22-02
ADOT REVIEW	M. HINEMAN

ABSOLUTE SURVEYING AND MAPPING, INC.
15138 N. MAIN ST. SNOWFLAKE ARIZONA 85937
PH. 928-536-7971 FAX 928-536-5697

ARIZONA DEPARTMENT OF TRANSPORTATION
INTERMODAL TRANSPORTATION DIVISION
RIGHT OF WAY PLANS SECTION

HIGHWAY NAME: GILA BEND - BUCKEYE

FEDERAL IDENTIFICATION NO.: S 085-B-700

TRACS NO. 085 MA 120 H5675 01R

ROUTE NO.: SR 85

SECTION NAME: GILA BEND - LEWIS PRISON

REGISTERED LAND SURVEYOR
CERTIFICATE NO. 28728
CLYDE J. KING
Date Signed 3-24
ARIZONA, U.S.A.
EXPIRES 03/31/2010

SHEET P-7

Click here for I 8 Index

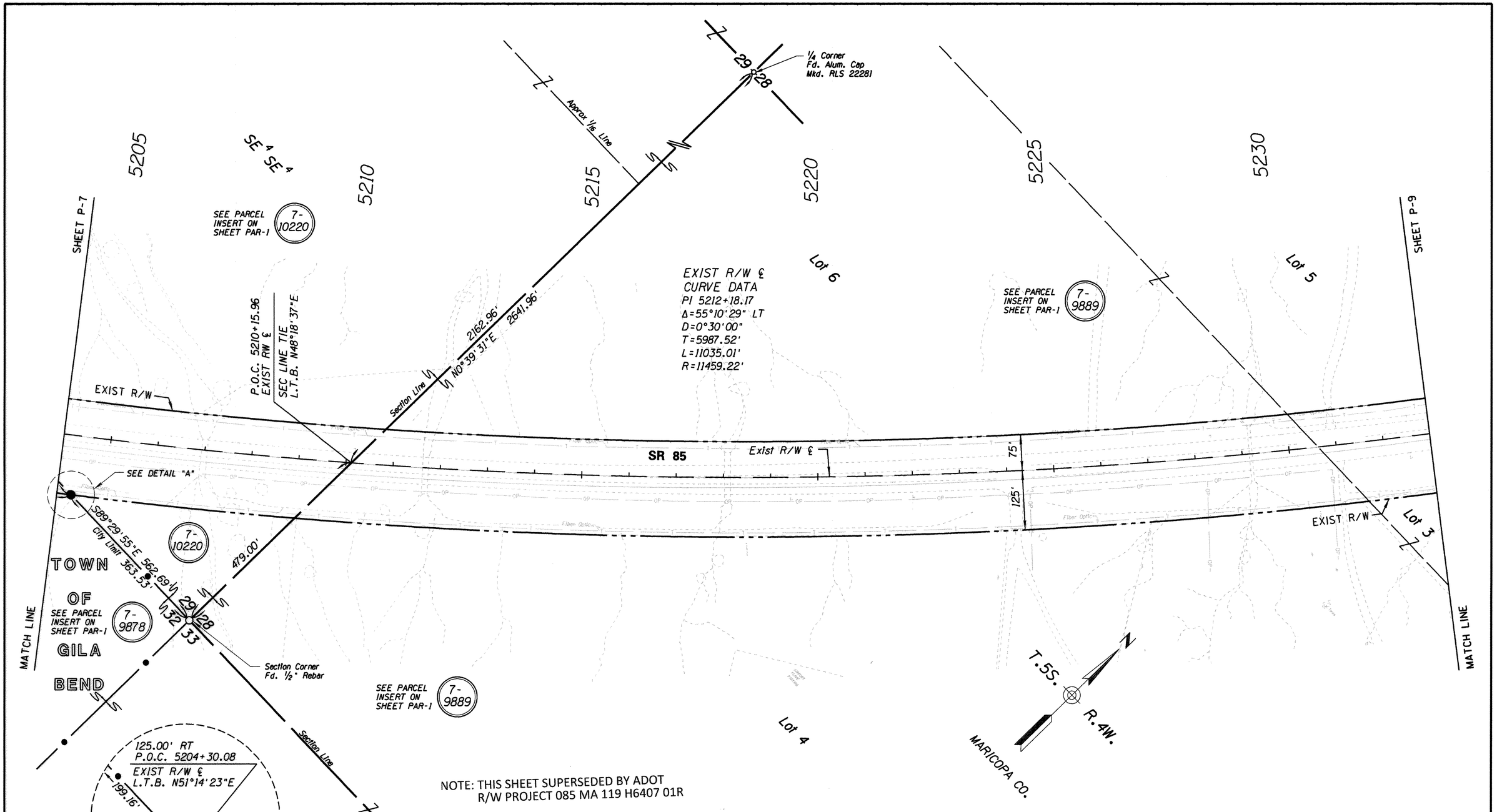

NOTE: THIS SHEET SUPERSEDED BY ADOT R/W PROJECT 085 MA 119 H6407 01R

Click here for I 8 Index

CHANGE ORDER REVISIONS			
C.O. NO.	DATE	BY	DESCRIPTION OF REVISIONS
N/A	02-14-15	TSS	Added Information Note

DRAWING NO.	D-7-T-939
SURVEY	SEE ATTACHED SURVEY
DRAWN/DATE	CJK/7-22-02
ADOT REVIEW	M. HINEMAN
ABSOLUTE SURVEYING AND MAPPING, INC. 1543B N. MAIN ST. SNOWFLAKE ARIZONA 85937 PH. 928-536-7971 FAX 928-536-5687	
ROUTE NO.: SR 85	SECTION NAME: GILA BEND - LEWIS PRISON

ARIZONA DEPARTMENT OF TRANSPORTATION
INTERMODAL TRANSPORTATION DIVISION
RIGHT OF WAY PLANS SECTION

HIGHWAY NAME: GILA BEND - BUCKEYE

FEDERAL IDENTIFICATION NO.: S 085-B-700

TRACS NO. 085 MA 120 H5675 01R

...\PLANS-SR85\085RW120_PLAN08

REGISTERED LAND SURVEYOR
CERTIFICATE NO. 28728
CLYDE J. KING
Date Signed 02-14-15
ARIZONA, U.S.A.
EXPIRES 03/31/2010

SHEET P-8

Click here for I 8 Index

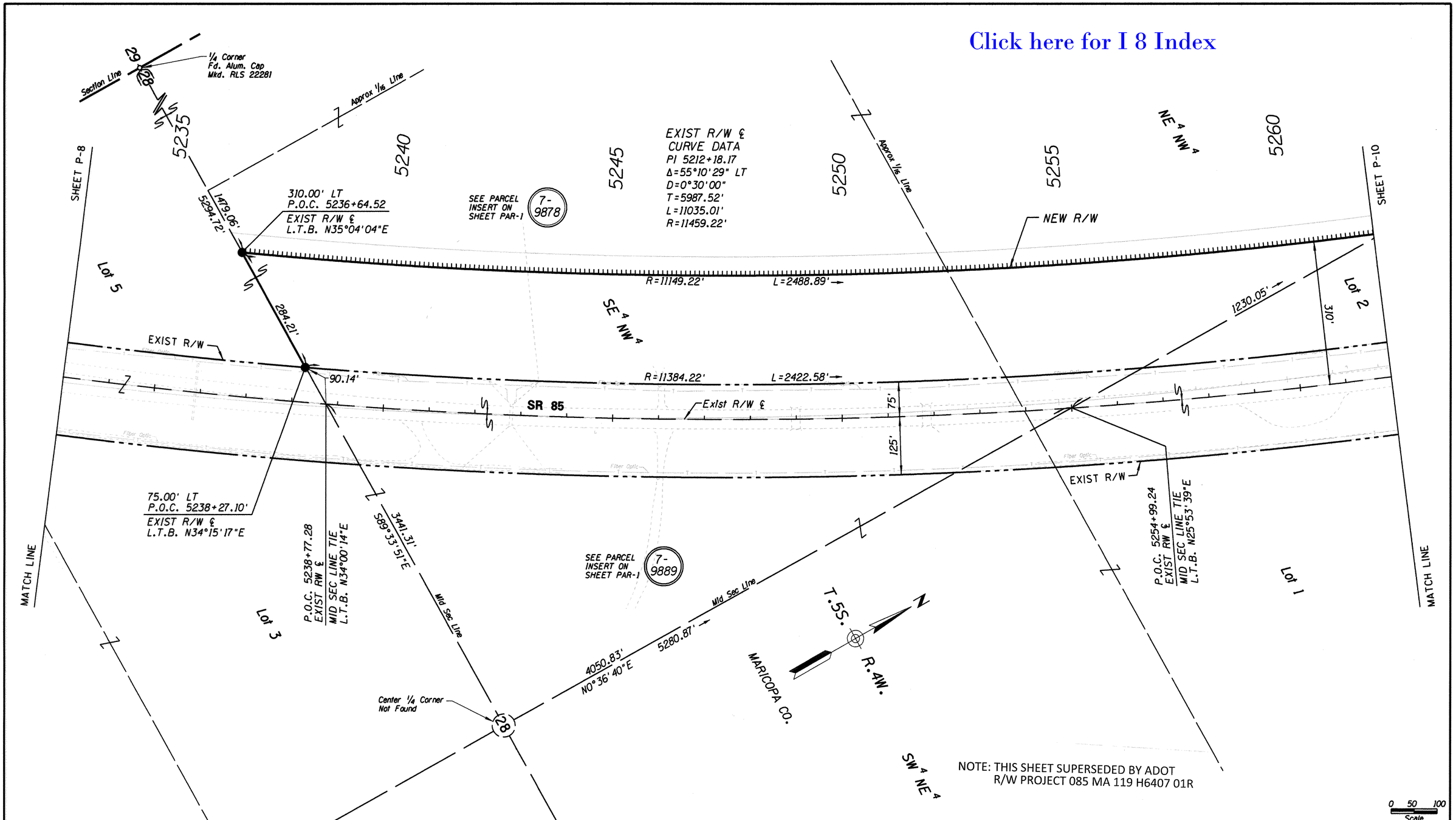

NOTE: THIS SHEET SUPERSEDED BY ADOT
R/W PROJECT 085 MA 119 H6407 01R

...\PLANS-SR85\085RV129.PLAN@9

CHANGE ORDER REVISIONS			
C.O. NO.	DATE	BY	DESCRIPTION OF REVISIONS
N/A	02-14-15	TSS	Added Information Note

DRAWING NO.	D-7-T-939
SURVEY	SEE ATTACHED SURVEY
DRAWN/DATE	CJK/7-22-02
ADOT REVIEW	M. HINEMAN
ABSOLUTE SURVEYING AND MAPPING, INC. 1513B N. MAIN ST. SHOWLOW, ARIZONA 85937 PH. 928-536-7971 FAX 928-536-5697	
ROUTE NO.: SR 85	SECTION NAME: GILA BEND - LEWIS PRISON

ARIZONA DEPARTMENT OF TRANSPORTATION
INTERMODAL TRANSPORTATION DIVISION
RIGHT OF WAY PLANS SECTION

HIGHWAY NAME: GILA BEND - BUCKEYE

FEDERAL IDENTIFICATION NO.: S 085-B-700

TRACS NO. 085 MA 120 H5675 01R

REGISTERED LAND SURVEYOR
CERTIFICATE NO. 28728
CLYDE J. KING
Date Signed 4-25-09
ARIZONA, U.S.A.
EXPIRES 03/31/2010

SHEET P-9

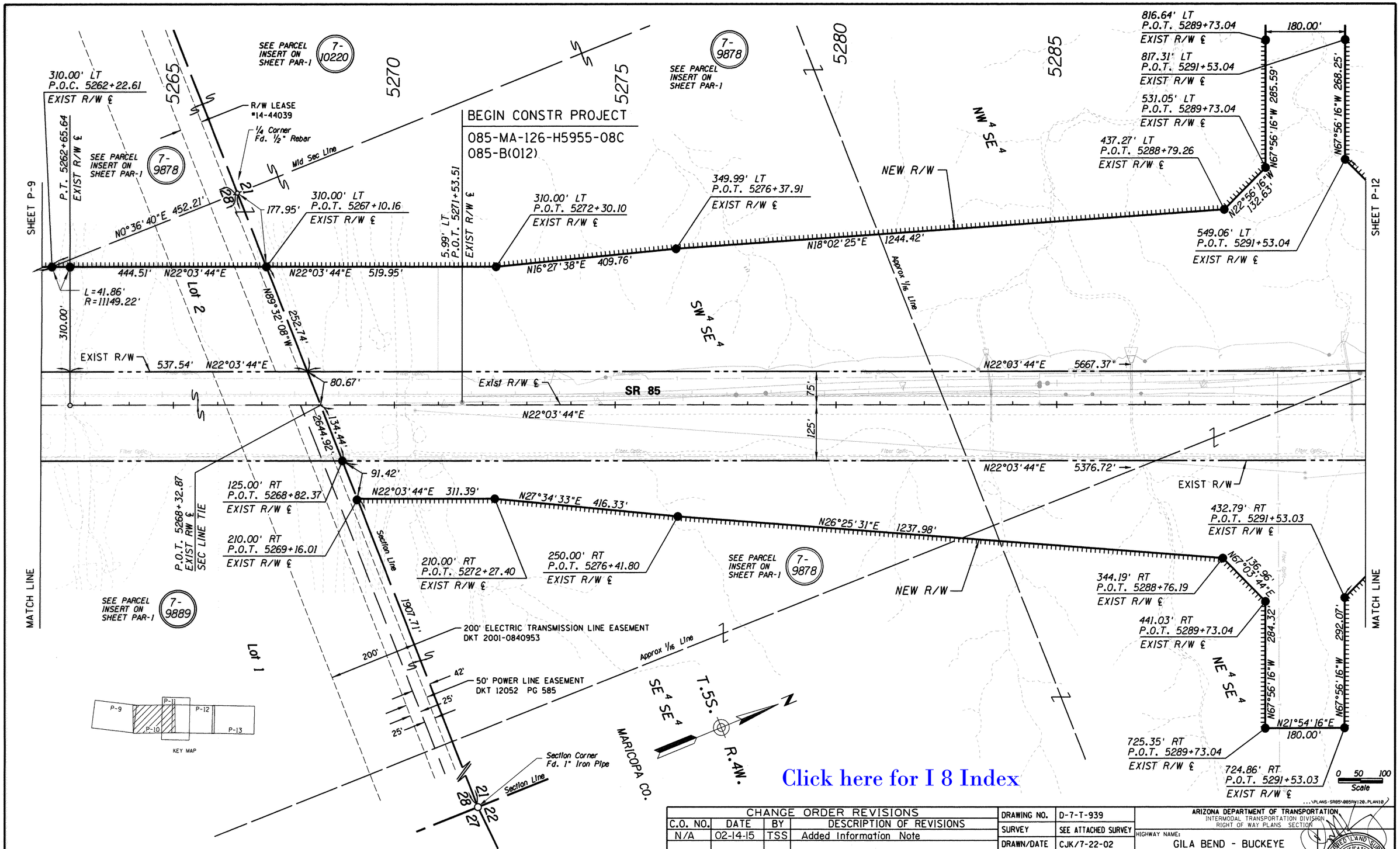

Click here for I 8 Index

NOTE: THIS SHEET SUPERSEDED BY ADOT R/W PROJECT 085 MA 119 H6407 01R

CHANGE ORDER REVISIONS			
C.O. NO.	DATE	BY	DESCRIPTION OF REVISIONS
N/A	02-14-15	TSS	Added Information Note

DRAWING NO.	D-7-T-939
SURVEY	SEE ATTACHED SURVEY
DRAWN/DATE	CJK/7-22-02
ADOT REVIEW	M. HINEMAN
ABSOLUTE SURVEYING AND MAPPING, INC.	15138 N. MAIN ST. SNOWFLAKE ARIZONA 85937 PH. 928-536-7971 FAX 928-536-5697
ROUTE NO.: SR 85	SECTION NAME: GILA BEND - LEWIS PRISON

ARIZONA DEPARTMENT OF TRANSPORTATION
INTERMODAL TRANSPORTATION DIVISION
RIGHT OF WAY PLANS SECTION

HIGHWAY NAME: GILA BEND - BUCKEYE

FEDERAL IDENTIFICATION NO.: S 085-B-700

TRACS NO. 085 MA 120 H5675 01R

REGISTERED LAND SURVEYOR CERTIFICATE NO. 28728 CLYDE J. KING ARIZONA, U.S.A.

EXPIRES 03/31/2010

SHEET P-10

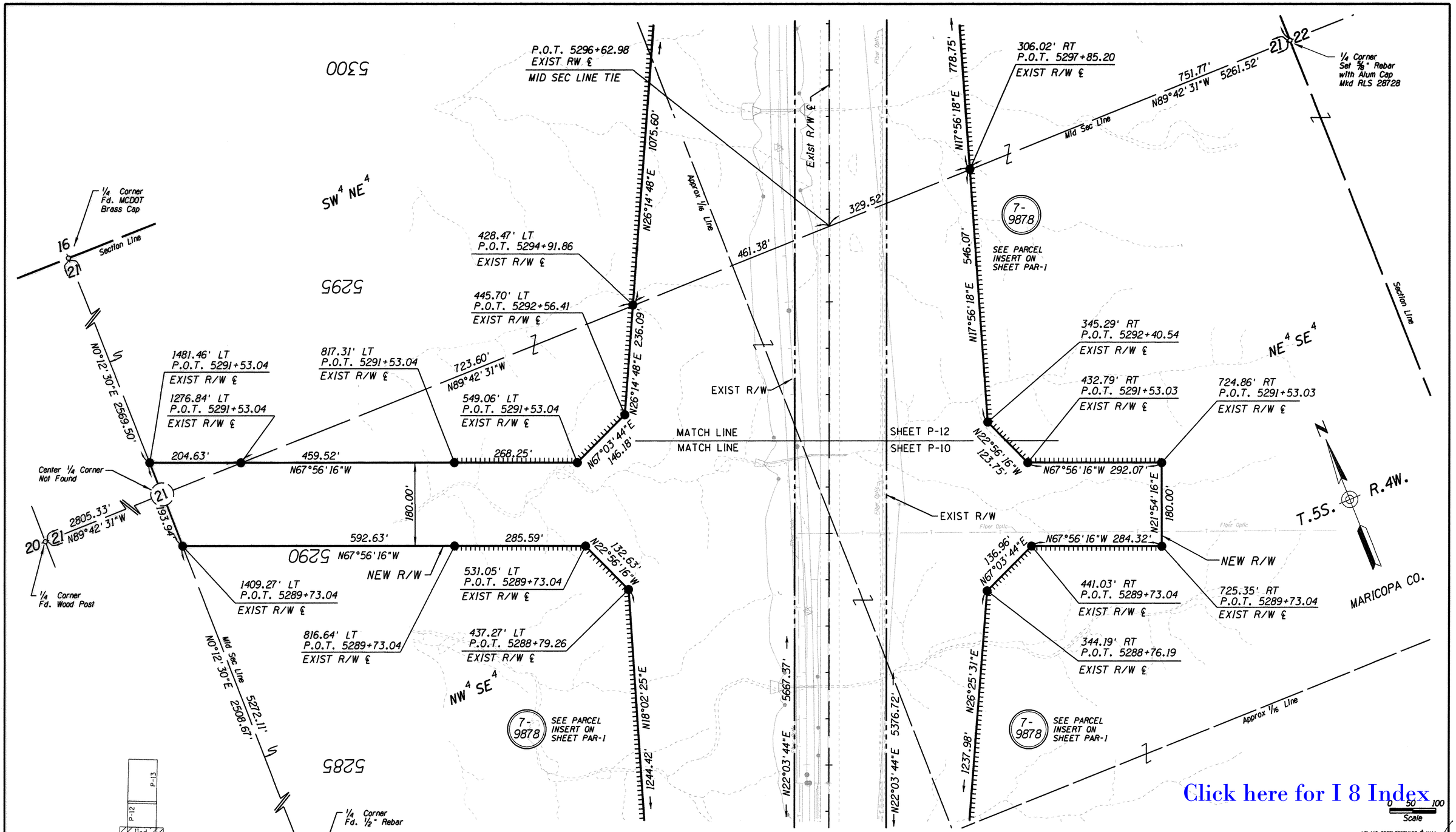

Click here for I 8 Index

NOTE: THIS SHEET SUPERSEDED BY ADOT R/W PROJECT 085 MA 119 H6407 01R

CHANGE ORDER REVISIONS			
C.O. NO.	DATE	BY	DESCRIPTION OF REVISIONS
N/A	02-14-15	TSS	Added Information Note

DRAWING NO.	D-7-T-939
SURVEY	SEE ATTACHED SURVEY
DRAWN/DATE	CJK/7-22-02
ADOT REVIEW	M. HINEMAN

ABSOLUTE SURVEYING AND MAPPING, INC.
15138 N. MAIN ST. SHOWLOW, ARIZONA 85937
PH. 928-536-7971 FAX 928-536-5697

ARIZONA DEPARTMENT OF TRANSPORTATION
INTERMODAL TRANSPORTATION DIVISION
RIGHT OF WAY PLANS SECTION

HIGHWAY NAME: GILA BEND - BUCKEYE
FEDERAL IDENTIFICATION NO.: S 085-B-700
TRACS NO. 085 MA 120 H5675 01R
ROUTE NO.: SR 85
SECTION NAME: GILA BEND - LEWIS PRISON

REGISTERED LAND SURVEYOR
CERTIFICATE NO. 28728
CLYDE J. KING
Date Signed
ARIZONA, U.S.A.
EXPIRES 03/31/2010

SHEET P-11

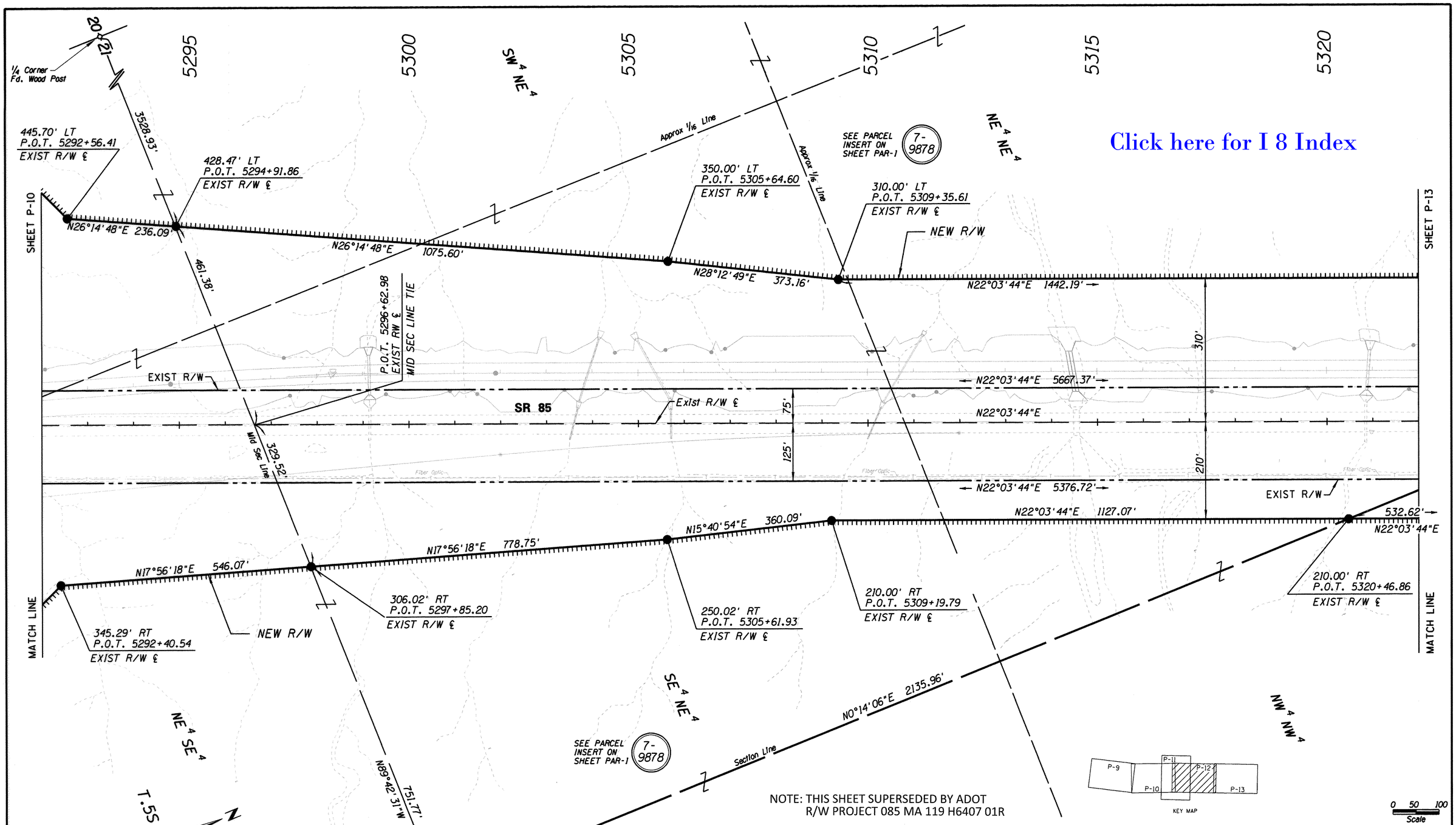

NOTE: THIS SHEET SUPERSEDED BY ADOT
R/W PROJECT 085 MA 119 H6407 01R

CHANGE ORDER REVISIONS			
C.O. NO.	DATE	BY	DESCRIPTION OF REVISIONS
N/A	02-14-15	TSS	Added Information Note

DRAWING NO.	D-7-T-939
SURVEY	SEE ATTACHED SURVEY
DRAWN/DATE	CJK/7-22-02
ADOT REVIEW	M. HINEMAN
ABSOLUTE SURVEYING AND MAPPING, INC. 1543B N. MAIN ST. SHOWLOW, ARIZONA 85937 PH. 928-536-7571 FAX 928-536-5697	
ROUTE NO.: SR 85	SECTION NAME: GILA BEND - LEWIS PRISON

ARIZONA DEPARTMENT OF TRANSPORTATION
INTERMODAL TRANSPORTATION DIVISION
RIGHT OF WAY PLANS SECTION

HIGHWAY NAME: GILA BEND - BUCKEYE

FEDERAL IDENTIFICATION NO.: S 085-B-700

TRACS NO. 085 MA 120 H5675 01R

...\PLANS-SR85\085RW120.PLAN12

REGISTERED LAND SURVEYOR
CERTIFICATE NO. 28728
CLYDE J. KING
Date Signed 2-14-15
ARIZONA, U.S.A.
EXPIRES 03/31/2010

SHEET P-12

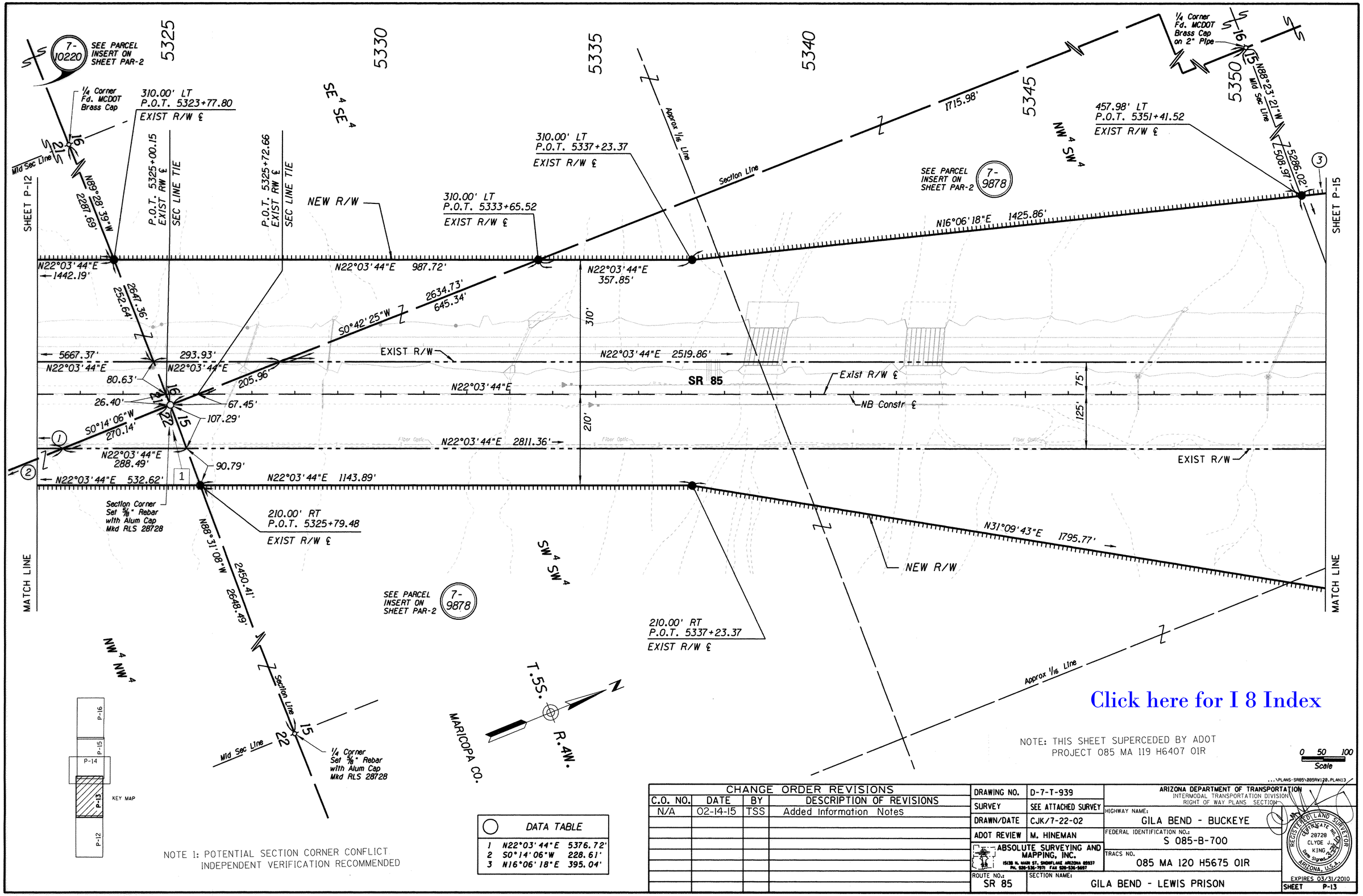

Click here for I 8 Index

NOTE: THIS SHEET SUPERCEDED BY ADOT PROJECT 085 MA 119 H6407 01R

0 50 100 Scale

NOTE 1: POTENTIAL SECTION CORNER CONFLICT INDEPENDENT VERIFICATION RECOMMENDED

DATA TABLE		
1	N22°03'44"E	5376.72'
2	S0°14'06"W	228.61'
3	N16°06'18"E	395.04'

CHANGE ORDER REVISIONS

C.O. NO.	DATE	BY	DESCRIPTION OF REVISIONS
N/A	02-14-15	TSS	Added Information Notes

DRAWING NO.	D-7-T-939
SURVEY	SEE ATTACHED SURVEY
DRAWN/DATE	CJK/7-22-02
ADOT REVIEW	M. HINEMAN

ABSOLUTE SURVEYING AND MAPPING, INC.
15138 N. MAIN ST. SNOWFLAKE ARIZONA 85937
PH. 928-536-7971 FAX 928-536-5697

ARIZONA DEPARTMENT OF TRANSPORTATION
INTERMODAL TRANSPORTATION DIVISION
RIGHT OF WAY PLANS SECTION

HIGHWAY NAME: GILA BEND - BUCKEYE

FEDERAL IDENTIFICATION NO.: S 085-B-700

TRACS NO. 085 MA 120 H5675 01R

ROUTE NO.: SR 85

SECTION NAME: GILA BEND - LEWIS PRISON

REGISTERED LAND SURVEYOR CERTIFICATE NO. 28728 CLYDE J. KING Date Signed 3-31-10 ARIZONA, U.S.A.

EXPIRES 03/31/2010

SHEET P-13

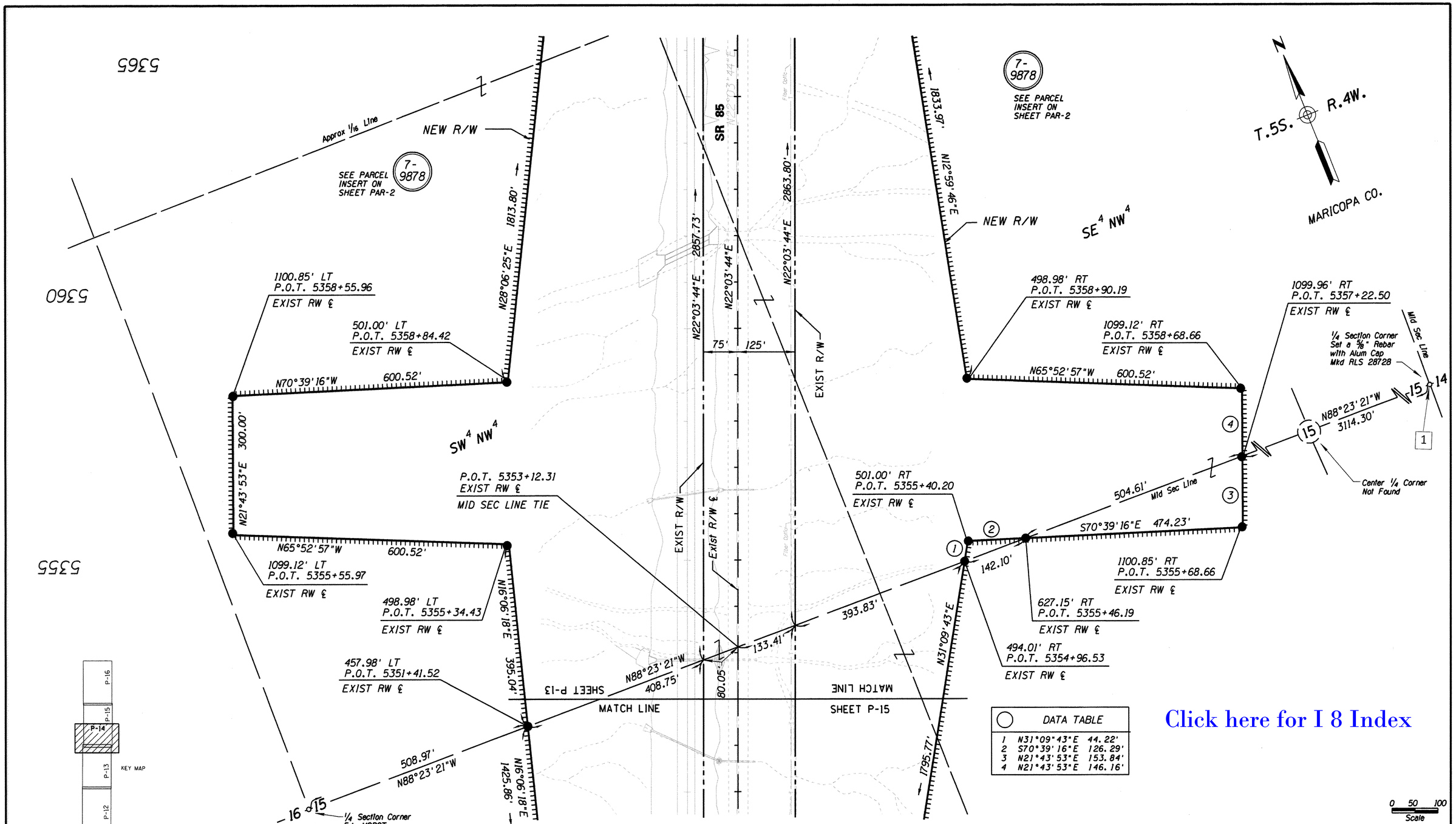

Click here for I 8 Index

NOTE 1: POTENTIAL SECTION CORNER CONFLICT
INDEPENDENT VERIFICATION RECOMMENDED

CHANGE ORDER REVISIONS			
C.O. NO.	DATE	BY	DESCRIPTION OF REVISIONS
N/A	02-14-15	TSS	Added Information Note

DRAWING NO.	D-7-T-939
SURVEY	SEE ATTACHED SURVEY
DRAWN/DATE	CJK/7-22-02
ADOT REVIEW	M. HINEMAN
ABSOLUTE SURVEYING AND MAPPING, INC. 1513B N. MAIN ST. SNOWFLAKE ARIZONA 85937 PH. 928-536-7971 FAX 928-536-5697	
ROUTE NO.: SR 85	SECTION NAME: GILA BEND - LEWIS PRISON

ARIZONA DEPARTMENT OF TRANSPORTATION
INTERMODAL TRANSPORTATION DIVISION
RIGHT OF WAY PLANS SECTION

...\PLANS-SR85\085RW120.PLAN14

HIGHWAY NAME: GILA BEND - BUCKEYE
FEDERAL IDENTIFICATION NO.: S 085-B-700
TRACS NO. 085 MA 120 H5675 01R

REGISTERED LAND SURVEYOR
CERTIFICATE NO. 28728
CLYDE J. KING
Date Signed
ARIZONA, U.S.A.
EXPIRES 03/31/2010

SHEET P-14

Click here for I 8 Index

NOTE 1: POTENTIAL SECTION CORNER CONFLICT
INDEPENDENT VERIFICATION RECOMMENDED

DATA TABLE		
1	N22°03'44"E	2622.34'
2	S70°39'16"E	126.29'
3	N31°09'43"E	44.22'
4	N88°23'21"W	142.10'

SHEET P-13

MATCH LINE

498.98' LT
P.O.T. 5355+34.43
EXIST R/W ℄

395.04' N16°06'18"E

N65°52'57"W 600.52'

5355

P.O.T. 5353+12.31
EXIST RW ℄
MID SEC LINE TIE

N88°23'21"W
408.75'

EXIST R/W

80.05'

133.41'

393.83'

1795.77'
N31°09'43"E

494.01' RT
P.O.T. 5354+96.53
EXIST R/W ℄

627.15' RT
P.O.T. 5355+46.19
EXIST R/W ℄

Mid Sec Line

Center 1/4 Corner
Not Found

Mid Sec Line

N70°39'16"W

474.23'

3114.30'

Section Line

1/4 Section Corner
Set a 5/8" Rebar
with Alum Cap
Mkd RLS 28728

1

501.00' RT
P.O.T. 5355+40.20
EXIST R/W ℄

SW 4 NW 4

N70°39'16"W 600.52'

501.00' LT
P.O.T. 5358+84.42
EXIST R/W ℄

5360

SEE PARCEL
INSERT ON
SHEET PAR-2

7-
9878

5365

NW 4 NW 4

5370

5375

5380

7-
9903
-A

NEW R/W

N28°06'25"E 1813.80'

END CONSTR PROJECT
085-MA-126-H5955-08C
085-B(012)

108.36' LT
P.O.T. 5456+52.95
EXIST R/W ℄

N22°03'44"E 2857.73'

SR 85

N22°03'44"E

N22°03'44"E 2863.80'

Exist R/W ℄

EXIST R/W

T.5S.

R.4W.

MARICOPA CO.

N12°59'46"E 1833.97'

NEW R/W

Approx 1/16 Line

NE 4 NW 4

Approx 1/16 Line

SEE PARCEL
INSERT ON
SHEET PAR-2

7-
9878

498.98' RT
P.O.T. 5358+90.19
EXIST R/W ℄

N65°52'57"W
600.52

SE 4 NW 4

DETAIL "A"

Section Line

Section Corner
Unmonumented.
Calculated from
Witness Corner.

S89°54'03"E
30.56'

2603.12'

Witness Corner
Fd. M.C.D.O.T.
Brass Cap

Section Line

1/4 Corner
Fd. 1/2" Rebar
with Plastic Cap
Mkd RLS 28728

LIMITS OF ADDITIONAL AREA TO BE ACQUIRED

Section Line

SEE DETAIL "A"

350.00' LT
P.O.T. 5380+31.17
EXIST R/W ℄

310.00' LT
P.O.T. 5380+47.30
EXIST R/W ℄

1633.17'

NEW R/W

43.13'

310.00' LT
P.O.T. 5376+88.14
EXIST R/W ℄

N22°03'44"E 359.16'

253.39'

310'

350'

75'

125'

210'

80.87'

134.78'

N22°03'44"E 555.75'

210.00' RT
P.O.T. 5377+01.26
EXIST R/W ℄

P.O.T. 5381+72.32
EXIST RW ℄
SEC LINE TIE

SHEET P-16

MATCH LINE

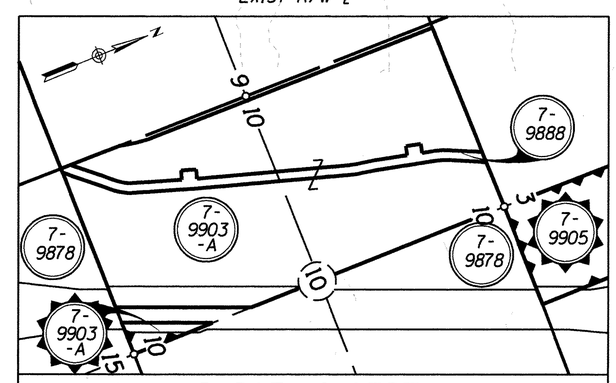

PARCEL INSERT
N.T.S.

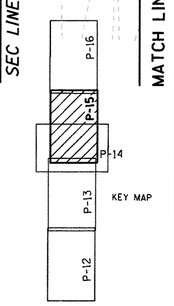

0 50 100
Scale

...\PLANS-SR85\085W120.PLN\15

CHANGE ORDER REVISIONS			
C.O. NO.	DATE	BY	DESCRIPTION OF REVISIONS
N/A	02-14-15	TSS	Added Information Note

DRAWING NO.	D-7-T-939
SURVEY	SEE ATTACHED SURVEY
DRAWN/DATE	CJK/7-22-02
ADOT REVIEW	M. HINEMAN

ABSOLUTE SURVEYING AND MAPPING, INC.
15138 N. MAIN ST. SNOWFLAKE ARIZONA 85937
PH. 928-536-7071 FAX 928-536-5087

ROUTE NO.: SR 85
SECTION NAME: GILA BEND - LEWIS PRISON

ARIZONA DEPARTMENT OF TRANSPORTATION
INTERMODAL TRANSPORTATION DIVISION
RIGHT OF WAY PLANS SECTION

HIGHWAY NAME: GILA BEND - BUCKEYE
FEDERAL IDENTIFICATION NO.: S 085-B-700
TRACS NO. 085 MA 120 H5675 01R

REGISTERED LAND SURVEYOR
CERTIFICATE NO. 28728
CLYDE J. KING
Date Signed 2-14-15
ARIZONA, U.S.A.
EXPIRES 03/31/2010

SHEET P-15

Click here for I 8 Index

5385 5390 5395 5400 5410

SE 4 SW 4 NE 4 SW 4 NW 4 SE 4 SW 4 SE 4

Approx. 1/16 Line

7-9903-A

P.O.T. 5397+74.35 EXIST R/W ℄ MID SEC LINE TIE

1/4 Corner Set 5/8" Rebar with Alum Cap Mkd RLS 28728

Section Line

1/4 Corner Fd. 5/8" Rebar with Tag Mkd RLS 4968

Center 1/4 Corner Not Found

2726.98' Mid Sec Line

N0°21'15"E

SEE PARCEL INSERT ON SHEET PAR-2 7-9878

SHEET P-15 SHEET P-17

NEW R/W

350.00' LT P.O.T. 5406+53.51 EXIST R/W ℄

108.14'

310.00' LT P.O.T. 5405+53.03 EXIST R/W ℄

2836.14'

← N22°03'44"E 2622.34'

2831.64' →

347.23' N22°03'44"E

635.35'

N89°45'12"E 254.01'

EXIST R/W

350' 310'

← 1820.67' N22°03'44"E

1033.94' N22°03'44"E

2830.98' →

N22°03'44"E SR 85

202.77'

Exist R/W ℄

75' 125' 85'

81.07'

250' 210'

1237.64' N22°03'44"E

337.95'

1618.38' N22°03'44"E

5291.61'

135.11'

2830.50' →

91.65'

108.15'

229.80'

EXIST R/W

91.88'

N22°03'44"E 989.86'

43.13'

N22°03'44"E 873.25'

N22°03'44"E 1866.76'

NEW R/W

210.00' RT P.O.T. 5392+46.86 EXIST R/W ℄

SEE PARCEL INSERT ON SHEET PAR-2 7-9878

210.00' RT P.O.T. 5411+13.62 EXIST R/W ℄

2603.12' S89°54'03"E 323.00'

809.88' 5268.18' S0°21'15"W Mid Sec Line

250.00' RT P.O.T. 5391+46.38 EXIST R/W ℄

P.O.T. 5410+27.45 EXIST R/W ℄ MID SEC LINE TIE

1/4 Corner Set 5/8" Rebar with Alum Cap Mkd RLS 28728

MATCH LINE MATCH LINE

T.5S. R.4W. MARICOPA CO.

1/4 Corner Fd. 1/2" Rebar with Plastic Cap Mkd RLS 12218

Section Line

7-9888 7-9903-A 7-9878 7-9905

PARCEL INSERT

N.T.S.

NOTE 1: POTENTIAL SECTION CORNER CONFLICT
INDEPENDENT VERIFICATION RECOMMENDED

0 50 100 Scale

DATA TABLE		
1	N89°45'12"E	2002.57'
2	N22°03'44"E	2830.29'
3	N22°03'44"E	555.75'

EXIST R/W ℄			
A	P.O.T. 5409+00.26	310.00'	LT
B	P.O.T. 5382+73.13	250.00'	RT
C	P.O.T. 5382+57.00	210.00'	RT

P-14 P-15 P-13 P-16 P-17

KEY MAP

LIMITS OF ADDITIONAL AREA TO BE ACQUIRED

CHANGE ORDER REVISIONS			
C.O. NO.	DATE	BY	DESCRIPTION OF REVISIONS
N/A	02-14-15	TSS	Added Information Note

DRAWING NO.	D-7-T-939
SURVEY	SEE ATTACHED SURVEY
DRAWN/DATE	CJK/7-22-02
ADOT REVIEW	M. HINEMAN

ABSOLUTE SURVEYING AND MAPPING, INC.
15138 N. MAIN ST. SHOWLOW, ARIZONA 85937
PH. 928-536-7971 FAX 928-536-5697

ROUTE NO.: SR 85
SECTION NAME: GILA BEND - LEWIS PRISON

ARIZONA DEPARTMENT OF TRANSPORTATION
INTERMODAL TRANSPORTATION DIVISION
RIGHT OF WAY PLANS SECTION

HIGHWAY NAME: GILA BEND - BUCKEYE

FEDERAL IDENTIFICATION NO.: S 085-B-700

TRACS NO. 085 MA 120 H5675 01R

...\PLANS-SR85\085RW120.PLAN16

REGISTERED LAND SURVEYOR CERTIFICATE NO. 28728 CLYDE J. KING Date Signed 4-22-10 ARIZONA, U.S.A.

EXPIRES 03/31/2010

SHEET P-16

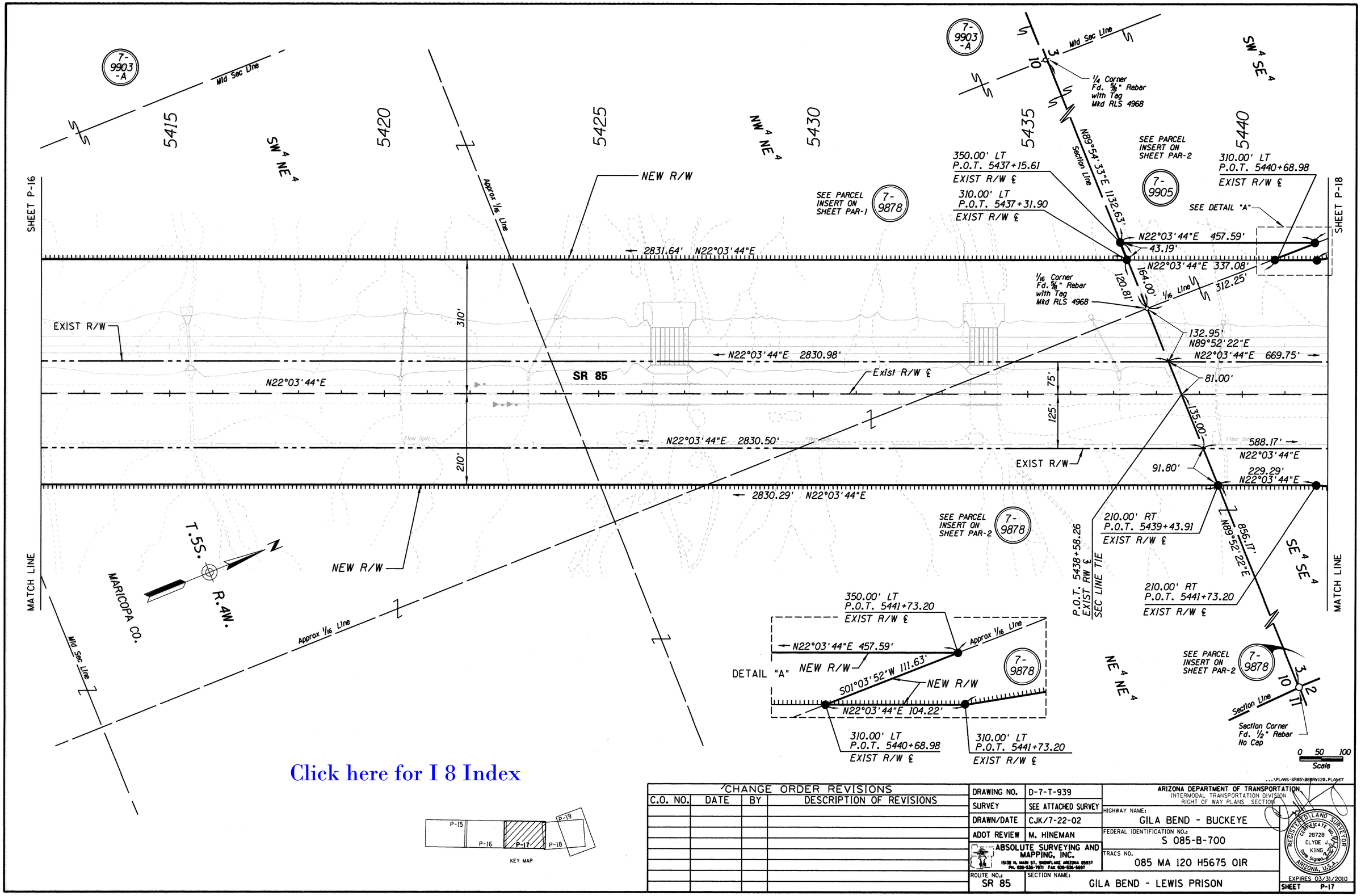

Click here for I 8 Index

CHANGE ORDER REVISIONS			
C.O. NO.	DATE	BY	DESCRIPTION OF REVISIONS

DRAWING NO.	D-7-T-939
SURVEY	SEE ATTACHED SURVEY
DRAWN/DATE	CJK/7-22-02
ADOT REVIEW	M. HINEMAN
ABSOLUTE SURVEYING AND MAPPING, INC.	
ROUTE NO.: SR 85	SECTION NAME: GILA BEND - LEWIS PRISON

ARIZONA DEPARTMENT OF TRANSPORTATION
INTERMODAL TRANSPORTATION DIVISION
RIGHT OF WAY PLANS SECTION

HIGHWAY NAME: GILA BEND - BUCKEYE

FEDERAL IDENTIFICATION NO.: S 085-B-700

TRACS NO. 085 MA 120 H5675 01R

REGISTERED LAND SURVEYOR CERTIFICATE NO. 28728 CLYDE J. KING ARIZONA, U.S.A.

EXPIRES 03/31/2010

SHEET P-17

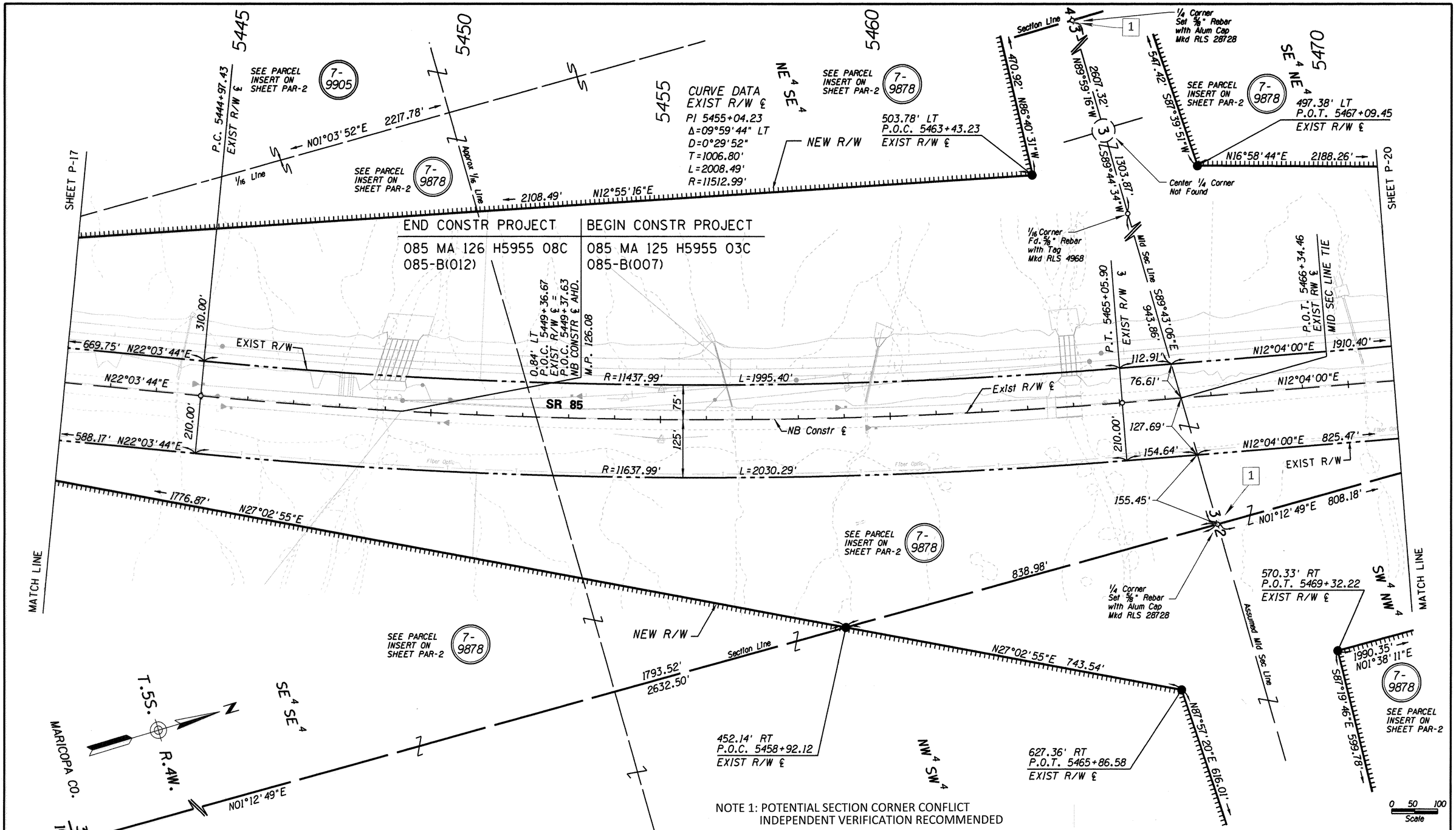

NOTE 1: POTENTIAL SECTION CORNER CONFLICT
INDEPENDENT VERIFICATION RECOMMENDED

DATA TABLE	
1	N12°04'00"E 63.88'

CHANGE ORDER REVISIONS

C.O. NO.	DATE	BY	DESCRIPTION OF REVISIONS
N/A	02-14-15	TSS	Added Information Note

DRAWING NO.	D-7-T-939
SURVEY	SEE ATTACHED SURVEY
DRAWN/DATE	CJK/7-22-02
ADOT REVIEW	M. HINEMAN

ABSOLUTE SURVEYING AND MAPPING, INC.
15138 N. MAIN ST. SNOWFLAKE ARIZONA 85937
PH. 928-536-7971 FAX 928-536-5697

ROUTE NO.: SR 85
SECTION NAME: GILA BEND - LEWIS PRISON

ARIZONA DEPARTMENT OF TRANSPORTATION
INTERMODAL TRANSPORTATION DIVISION
RIGHT OF WAY PLANS SECTION

HIGHWAY NAME: GILA BEND - BUCKEYE
FEDERAL IDENTIFICATION NO.: S 085-B-700
TRACS NO. 085 MA 120 H5675 01R

REGISTERED LAND SURVEYOR
CERTIFICATE NO. 28728
CLYDE J. KING
Date Signed
ARIZONA, U.S.A.
EXPIRES 03/31/2010

SHEET P-18

...\PLANS-SR85\085RW120.PLAN18

Click here for I 8 Index

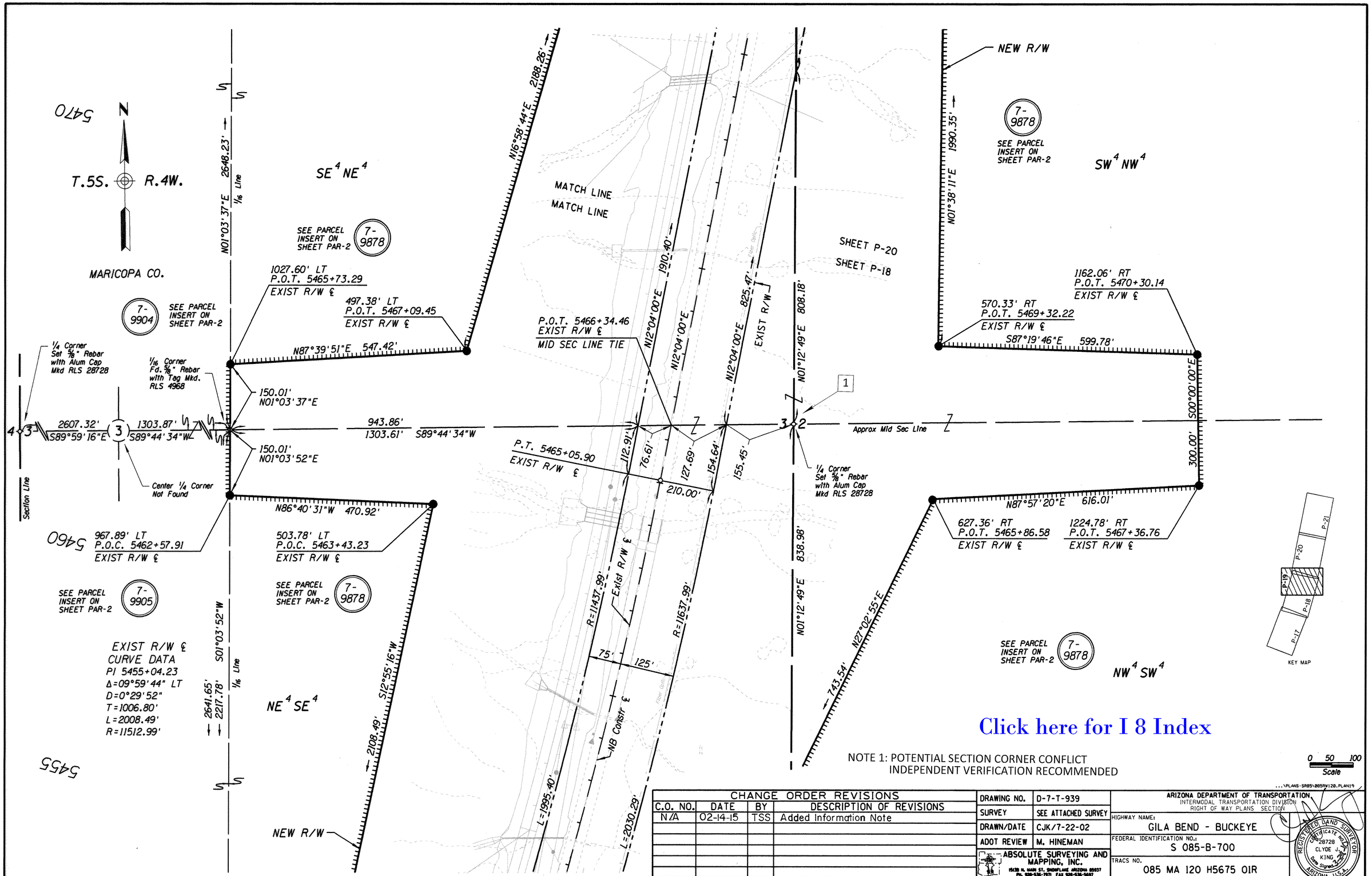

CHANGE ORDER REVISIONS			
C.O. NO.	DATE	BY	DESCRIPTION OF REVISIONS
N/A	02-14-15	TSS	Added Information Note

DRAWING NO.	D-7-T-939
SURVEY	SEE ATTACHED SURVEY
DRAWN/DATE	CJK/7-22-02
ADOT REVIEW	M. HINEMAN

ABSOLUTE SURVEYING AND MAPPING, INC.
15438 N. MAIN ST. SHOWLOW ARIZONA 85937
PH. 928-536-7971 FAX 928-536-9697

ARIZONA DEPARTMENT OF TRANSPORTATION
INTERMODAL TRANSPORTATION DIVISION
RIGHT OF WAY PLANS SECTION

HIGHWAY NAME: GILA BEND - BUCKEYE
FEDERAL IDENTIFICATION NO.: S 085-B-700
TRACS NO. 085 MA 120 H5675 01R

ROUTE NO.: SR 85
SECTION NAME: GILA BEND - LEWIS PRISON

SHEET P-19

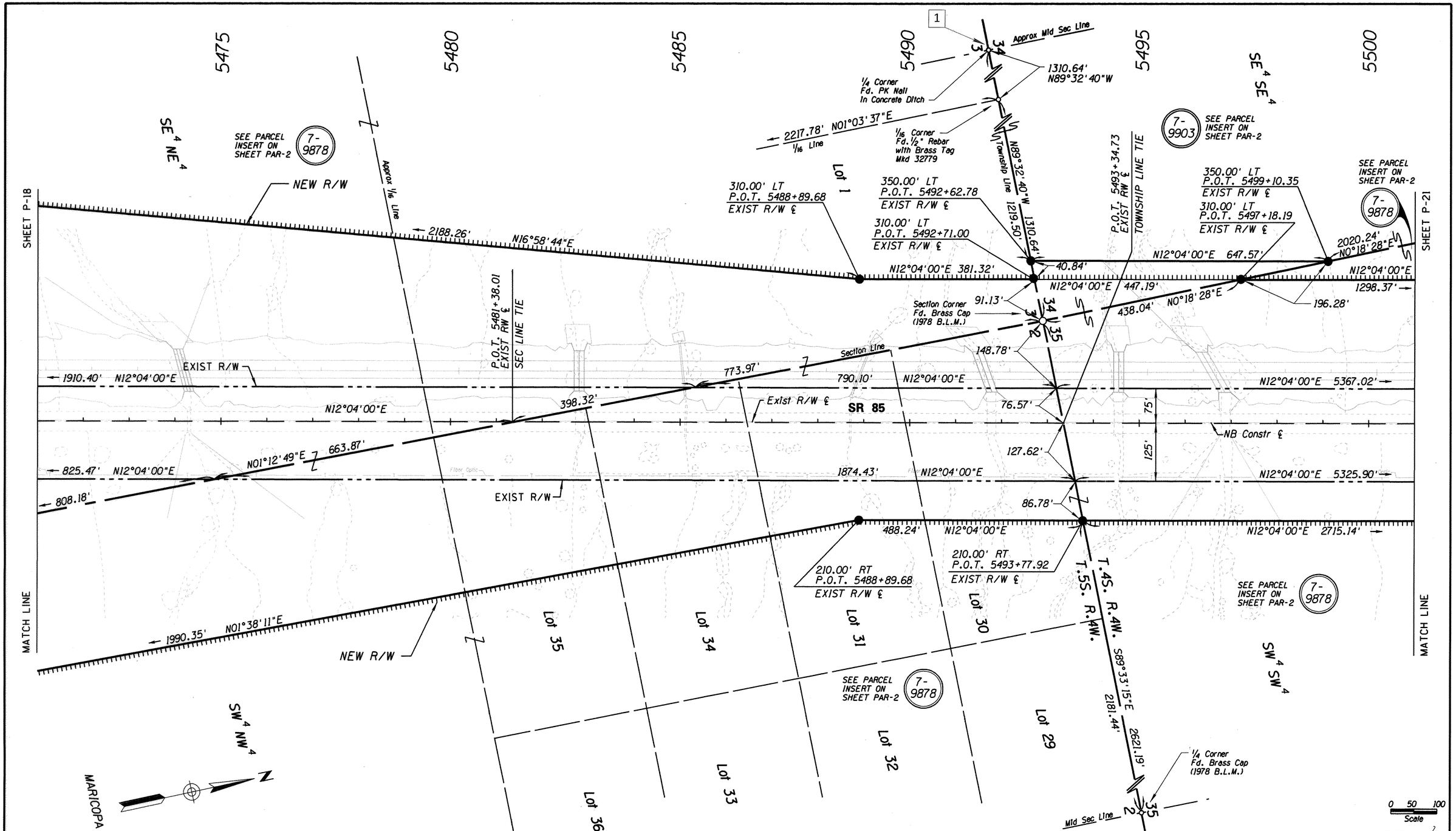

Click here for I 8 Index

NOTE 1: POTENTIAL SECTION CORNER CONFLICT
INDEPENDENT VERIFICATION RECOMMENDED

CHANGE ORDER REVISIONS			
C.O. NO.	DATE	BY	DESCRIPTION OF REVISIONS
N/A	02-14-15	TSS	Added Information Note

DRAWING NO.	D-7-T-939
SURVEY	SEE ATTACHED SURVEY
DRAWN/DATE	CJK/7-22-02
ADOT REVIEW	M. HINEMAN

ABSOLUTE SURVEYING AND MAPPING, INC.
15130 N. MAIN ST. SNOWFLAKE ARIZONA 85937
PH. 928-536-7971 FAX 928-536-5697

ARIZONA DEPARTMENT OF TRANSPORTATION
INTERMODAL TRANSPORTATION DIVISION
RIGHT OF WAY PLANS SECTION

HIGHWAY NAME: GILA BEND - BUCKEYE
FEDERAL IDENTIFICATION NO.: S 085-B-700
TRACS NO. 085 MA 120 H5675 01R
ROUTE NO.: SR 85
SECTION NAME: GILA BEND - LEWIS PRISON

REGISTERED LAND SURVEYOR
CERTIFICATE NO. 28728
CLYDE J. KING
Date Signed
ARIZONA, U.S.A.
EXPIRES 03/31/2010

SHEET P-20

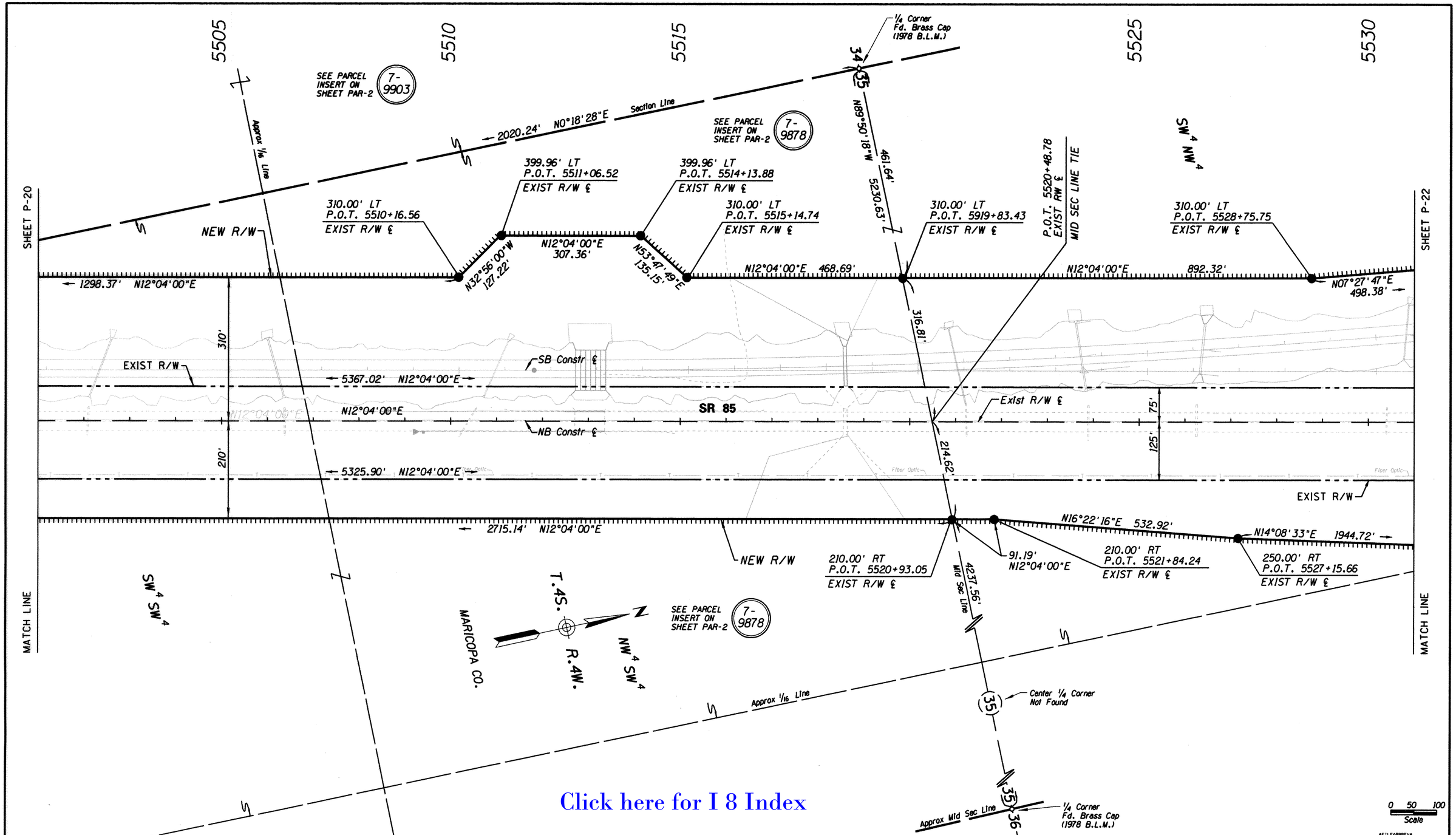

Click here for I 8 Index

CHANGE ORDER REVISIONS			
C.O. NO.	DATE	BY	DESCRIPTION OF REVISIONS

DRAWING NO.	D-7-T-939
SURVEY	SEE ATTACHED SURVEY
DRAWN/DATE	CJK/7-22-02
ADOT REVIEW	M. HINEMAN
ABSOLUTE SURVEYING AND MAPPING, INC. 15438 N. MAIN ST. SHOWLOW, ARIZONA 85937 PH. 928-536-7571 FAX 928-536-5687	
ROUTE NO.: SR 85	SECTION NAME: GILA BEND - LEWIS PRISON

ARIZONA DEPARTMENT OF TRANSPORTATION
INTERMODAL TRANSPORTATION DIVISION
RIGHT OF WAY PLANS SECTION

HIGHWAY NAME: GILA BEND - BUCKEYE

FEDERAL IDENTIFICATION NO.: S 085-B-700

TRACS NO. 085 MA 120 H5675 01R

REGISTERED LAND SURVEYOR CERTIFICATE NO. 28728 CLYDE J. KING JR. Date Signed 7-22-02 ARIZONA, U.S.A.

EXPIRES 03/31/2010

SHEET P-21

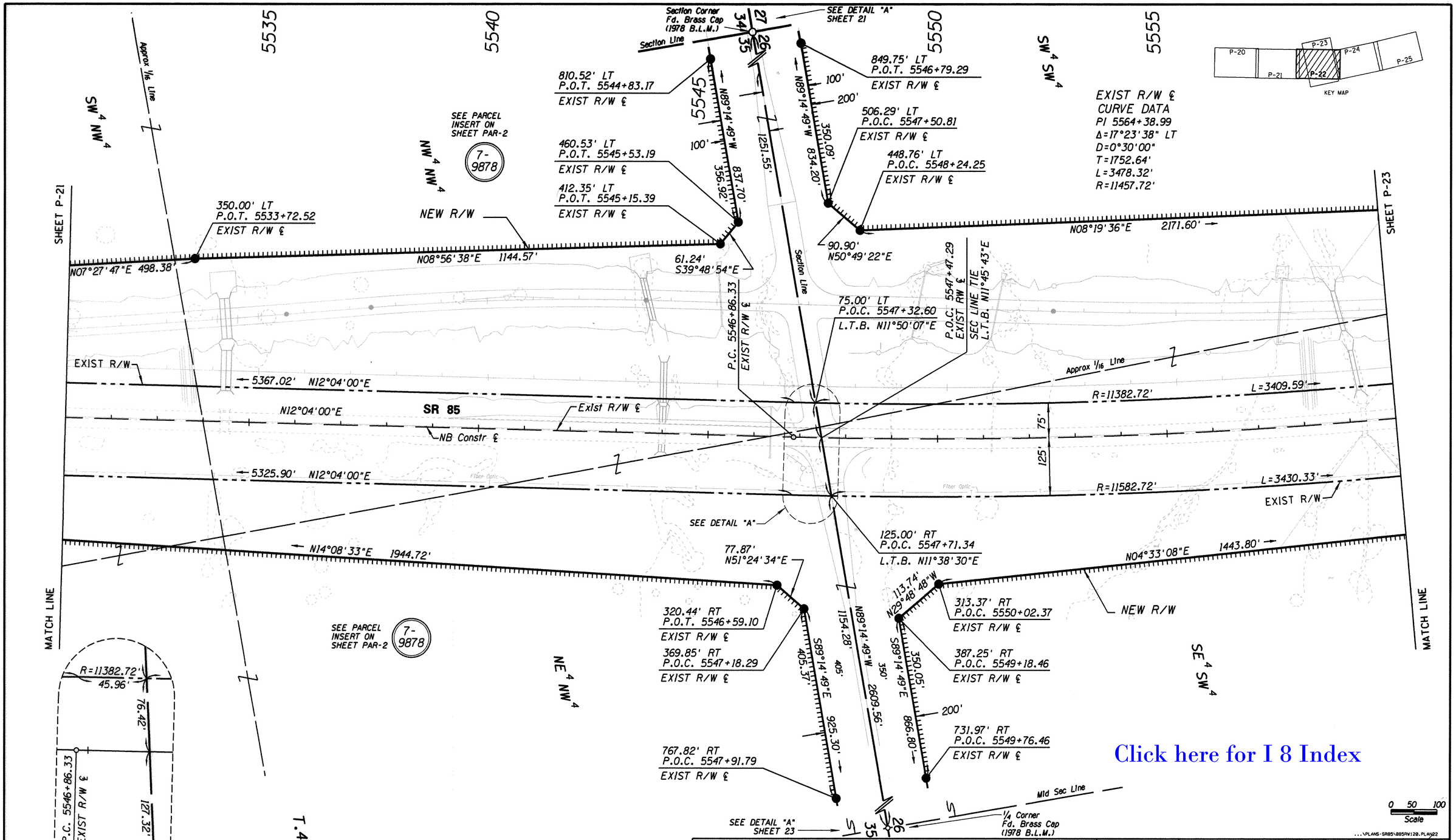

Click here for I 8 Index

CHANGE ORDER REVISIONS			
C.O. NO.	DATE	BY	DESCRIPTION OF REVISIONS

DRAWING NO.	D-7-T-939
SURVEY	SEE ATTACHED SURVEY
DRAWN/DATE	CJK/7-22-02
ADOT REVIEW	M. HINEMAN
ABSOLUTE SURVEYING AND MAPPING, INC. 1513B N. MAIN ST. SHOWLOW, ARIZONA 85937 PH. 928-536-7571 FAX 928-536-5687	
ROUTE NO.: SR 85	SECTION NAME: GILA BEND - LEWIS PRISON

ARIZONA DEPARTMENT OF TRANSPORTATION
INTERMODAL TRANSPORTATION DIVISION
RIGHT OF WAY PLANS SECTION

HIGHWAY NAME: GILA BEND - BUCKEYE

FEDERAL IDENTIFICATION NO.: S 085-B-700

TRACS NO. 085 MA 120 H5675 01R

REGISTERED LAND SURVEYOR CERTIFICATE NO. 28428 CLYDE J. KING Date Signed 7-22-02 ARIZONA, U.S.A.

EXPIRES 03/31/2010

SHEET P-22

...\PLANS-SR85\085RW120.PLA\P22

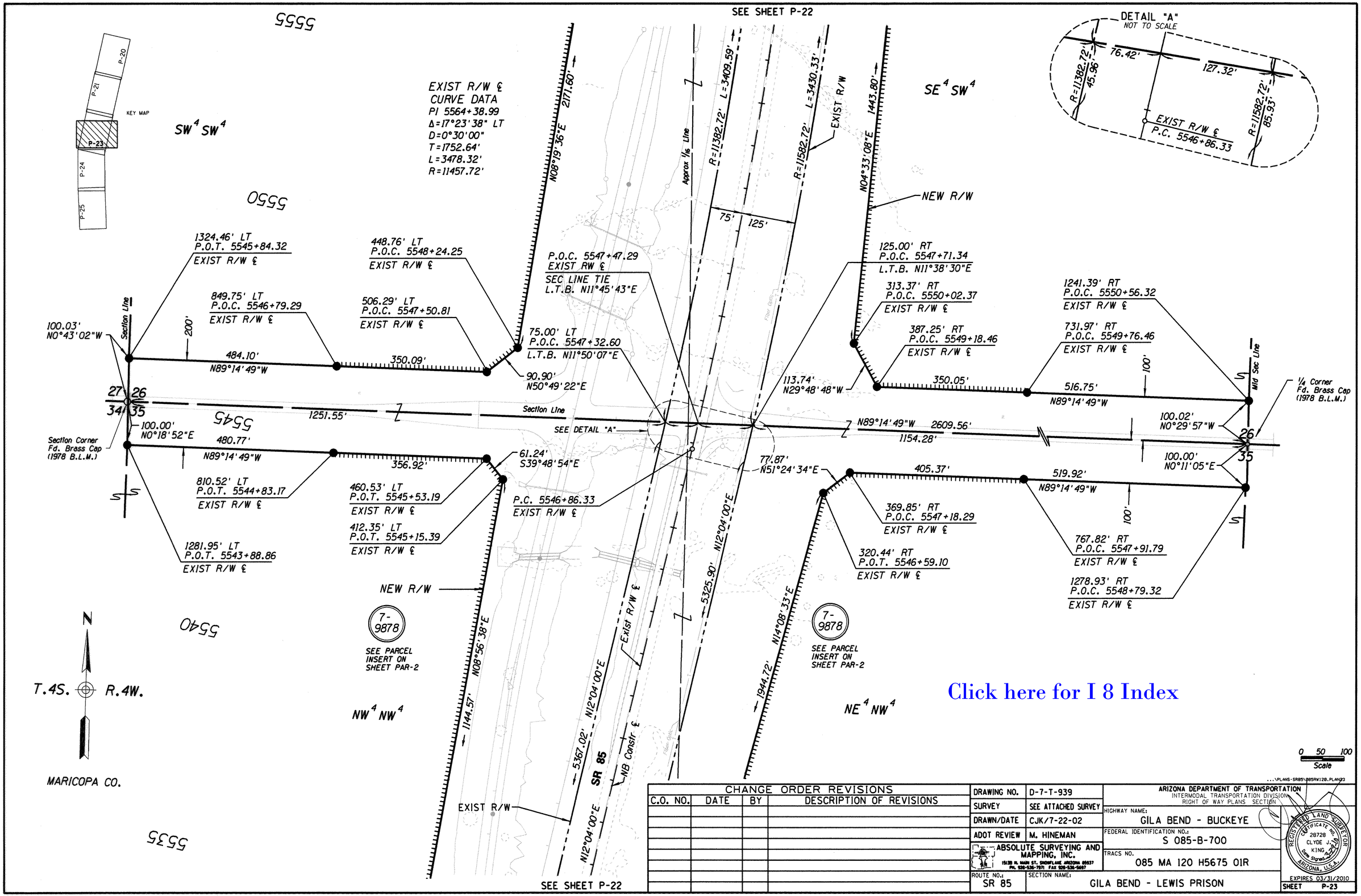

Click here for I 8 Index

CHANGE ORDER REVISIONS			
C.O. NO.	DATE	BY	DESCRIPTION OF REVISIONS

DRAWING NO.	D-7-T-939
SURVEY	SEE ATTACHED SURVEY
DRAWN/DATE	CJK/7-22-02
ADOT REVIEW	M. HINEMAN
ABSOLUTE SURVEYING AND MAPPING, INC.	
ROUTE NO.: SR 85	SECTION NAME: GILA BEND - LEWIS PRISON

ARIZONA DEPARTMENT OF TRANSPORTATION
INTERMODAL TRANSPORTATION DIVISION
RIGHT OF WAY PLANS SECTION

HIGHWAY NAME: GILA BEND - BUCKEYE

FEDERAL IDENTIFICATION NO.: S 085-B-700

TRACS NO. 085 MA 120 H5675 01R

REGISTERED LAND SURVEYOR
CERTIFICATE NO. 28728
CLYDE J. KING
Date Signed 3-24-10
ARIZONA, U.S.A.
EXPIRES 03/31/2010

SHEET P-23

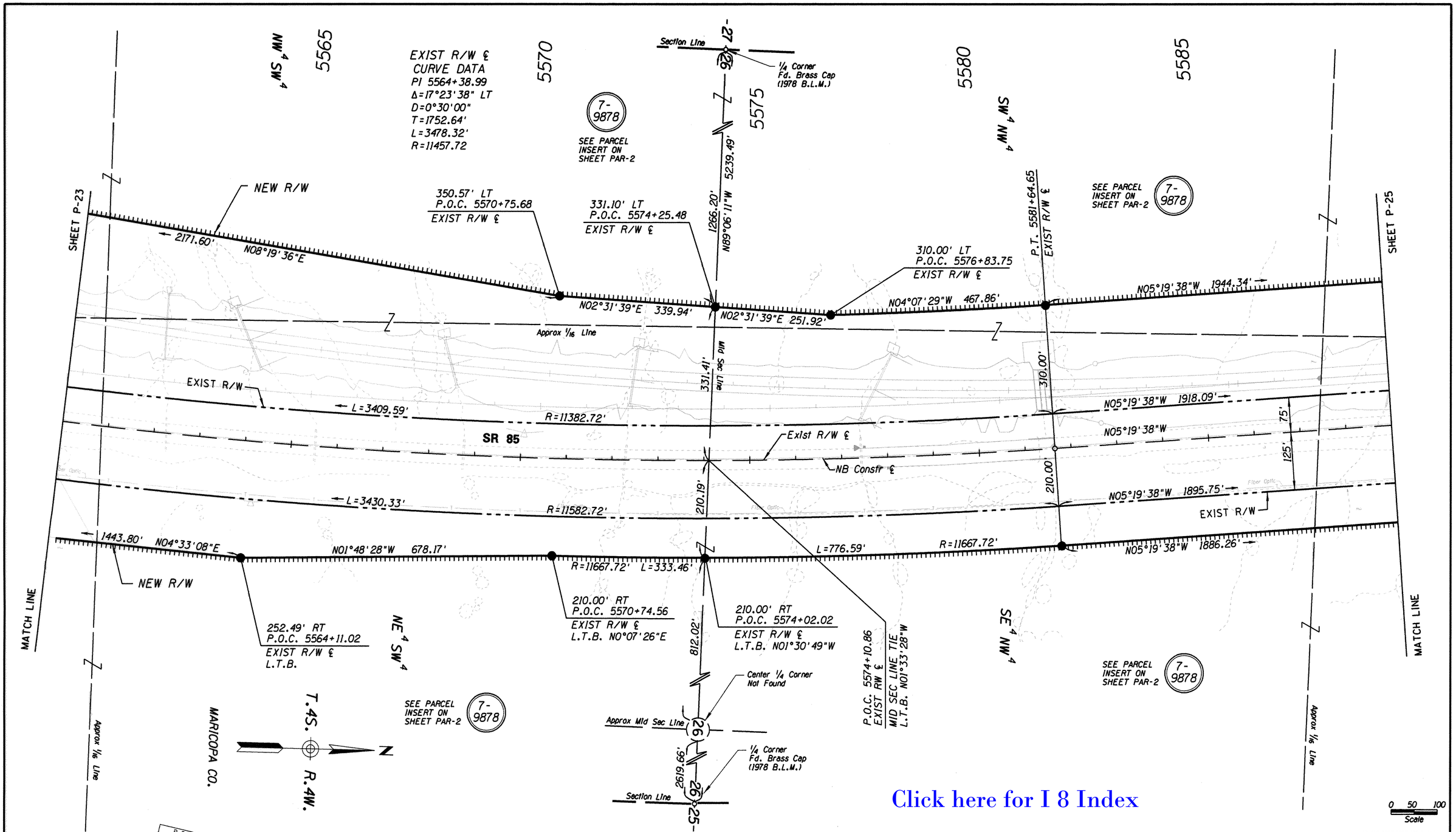

Click here for I 8 Index

CHANGE ORDER REVISIONS			
C.O. NO.	DATE	BY	DESCRIPTION OF REVISIONS

DRAWING NO.	D-7-T-939
SURVEY	SEE ATTACHED SURVEY
DRAWN/DATE	CJK/7-22-02
ADOT REVIEW	M. HINEMAN
ABSOLUTE SURVEYING AND MAPPING, INC. 1513B N. MAIN ST. SNOWFLAKE ARIZONA 85937 PH. 928-536-7571 FAX 928-536-5697	
ROUTE NO.: SR 85	SECTION NAME: GILA BEND - LEWIS PRISON

ARIZONA DEPARTMENT OF TRANSPORTATION
INTERMODAL TRANSPORTATION DIVISION
RIGHT OF WAY PLANS SECTION

HIGHWAY NAME: GILA BEND - BUCKEYE

FEDERAL IDENTIFICATION NO.: S 085-B-700

TRACS NO. 085 MA 120 H5675 OIR

REGISTERED LAND SURVEYOR CERTIFICATE NO. 28728 CLYDE J. KING ARIZONA, U.S.A. Date Signed 7-22-02

EXPIRES 03/31/2010

SHEET P-24

...\PLANS-SR85\085RW120.PLAN24

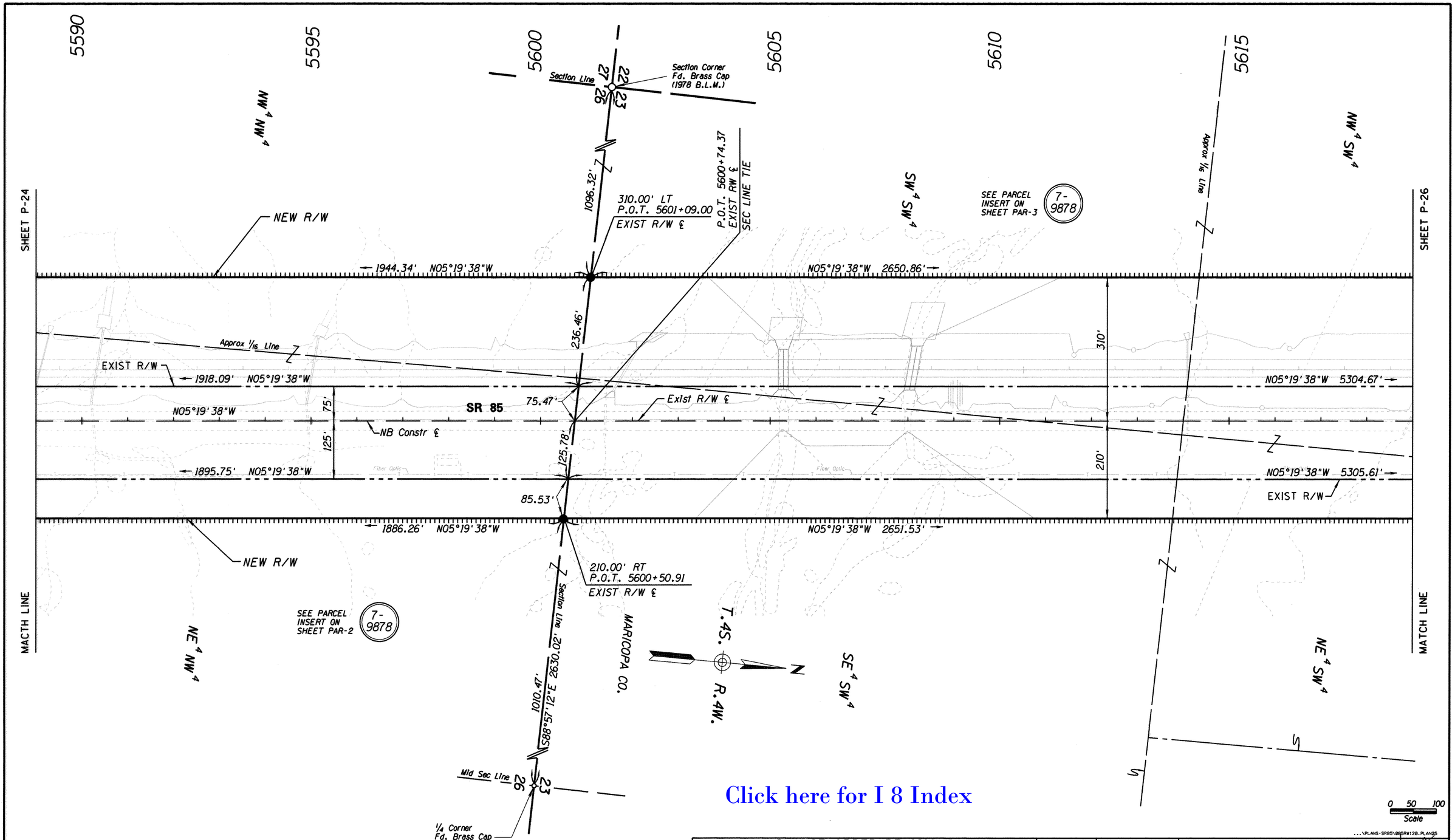

Click here for I 8 Index

CHANGE ORDER REVISIONS			
C.O. NO.	DATE	BY	DESCRIPTION OF REVISIONS

DRAWING NO.	D-7-T-939
SURVEY	SEE ATTACHED SURVEY
DRAWN/DATE	CJK/7-22-02
ADOT REVIEW	M. HINEMAN

ABSOLUTE SURVEYING AND MAPPING, INC.
15130 N. MAIN ST. SNOWFLAKE ARIZONA 85937
PH. 928-536-7971 FAX 928-536-5697

ARIZONA DEPARTMENT OF TRANSPORTATION
INTERMODAL TRANSPORTATION DIVISION
RIGHT OF WAY PLANS SECTION

HIGHWAY NAME: GILA BEND - BUCKEYE

FEDERAL IDENTIFICATION NO.: S 085-B-700

TRACS NO. 085 MA 120 H5675 01R

ROUTE NO.: SR 85

SECTION NAME: GILA BEND - LEWIS PRISON

REGISTERED LAND SURVEYOR
CERTIFICATE NO. 28728
CLYDE J. KING
Date Signed
ARIZONA, U.S.A.
EXPIRES 03/31/2010

SHEET P-25

5620 5625 5630 5635 5640 5645

1/4 Corner
Fd. Brass Cap
(1978 B.L.M.)

Section Line

23

APPROX.LOCATION.
PERPETUAL RIGHT OF WAY #AZA-017275.
SHOWN FOR GRAPHIC REFERENCE ONLY.

100'

Mid Sec Line

847.54'

310.00' LT
P.O.T. 5627+59.85
EXIST R/W ℄

P.O.T. 5627+25.63
EXIST RW ℄
MID SEC LINE TIE

SW 4 NW 4

SEE PARCEL
INSERT ON
SHEET PAR-3

7-
9878

NEW R/W

Approx 1/16 Line

NW 4 NW 4

SHEET P-25

SHEET P-27

2650.86' N05°19'38"W

N05°19'38"W 2652.70'

311.88'

310'

EXIST R/W

N05°19'38"W 5304.67'

N05°19'38"W

SR 85

Exist R/W ℄

NB Constr ℄

75'

125'

210'

211.28'

N05°19'38"W 5305.61'

Fiber Optic

EXIST R/W

2651.53' N05°19'38"W

N05°19'38"W 2654.48'

Approx 1/16 Line

NEW R/W

210.00' RT
P.O.T. 5627+02.44
EXIST R/W ℄

5251.11'

1254.29'
N89°01'36"W

MATCH LINE

MATCH LINE

NE 4 SW 4

100'

APPROX.LOCATION.
PERPETUAL RIGHT OF WAY #AZA-017275.
SHOWN FOR GRAPHIC REFERENCE ONLY.

MARICOPA CO.

T.4S.

R.4W.

N

SE 4 NW 4

NE 4 NW 4

Mid Sec Line

Center 1/4 Corner
Not Found

23

2626.12'

1/4 Corner
Fd. Brass Cap
(1978 B.L.M.)

Section Line

24

0 50 100
Scale

Click here for I 8 Index

CHANGE ORDER REVISIONS			
C.O. NO.	DATE	BY	DESCRIPTION OF REVISIONS

DRAWING NO.	D-7-T-939
SURVEY	SEE ATTACHED SURVEY
DRAWN/DATE	CJK/7-22-02
ADOT REVIEW	M. HINEMAN
ABSOLUTE SURVEYING AND MAPPING, INC. 15138 N. MAIN ST. SNOWFLAKE ARIZONA 85937 PH. 928-536-7571 FAX 928-536-5697	
ROUTE NO.: SR 85	SECTION NAME: GILA BEND - LEWIS PRISON

ARIZONA DEPARTMENT OF TRANSPORTATION
INTERMODAL TRANSPORTATION DIVISION
RIGHT OF WAY PLANS SECTION

HIGHWAY NAME: GILA BEND - BUCKEYE

FEDERAL IDENTIFICATION NO.: S 085-B-700

TRACS NO. 085 MA 120 H5675 01R

REGISTERED LAND SURVEYOR
CERTIFICATE NO. 28728
CLYDE J. KING
Date Signed 4-29-10
ARIZONA, U.S.A.
EXPIRES 03/31/2010

SHEET P-26

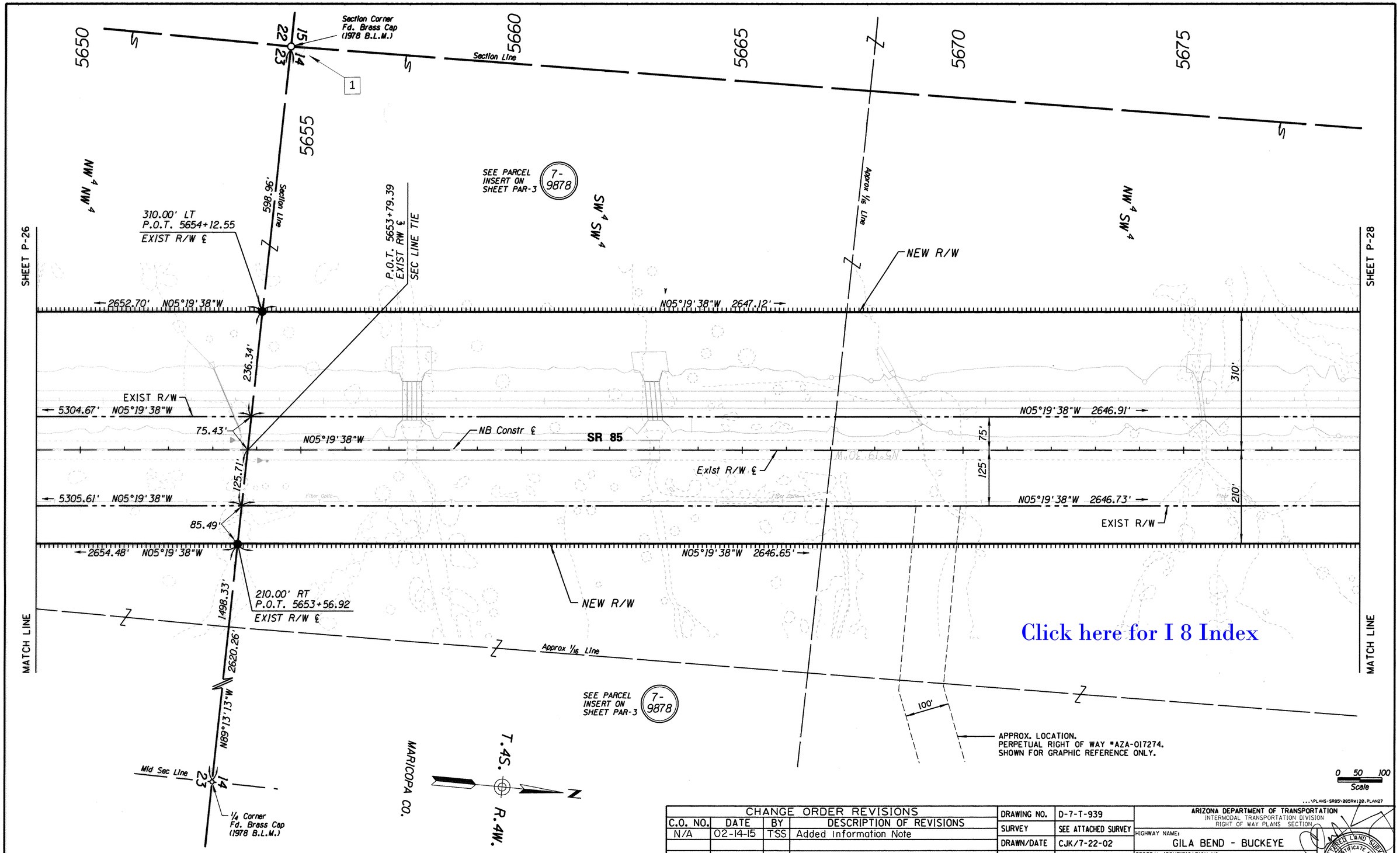

Click here for I 8 Index

NOTE 1: POTENTIAL SECTION CORNER CONFLICT
INDEPENDENT VERIFICATION RECOMMENDED

CHANGE ORDER REVISIONS			
C.O. NO.	DATE	BY	DESCRIPTION OF REVISIONS
N/A	02-14-15	TSS	Added Information Note

DRAWING NO.	D-7-T-939
SURVEY	SEE ATTACHED SURVEY
DRAWN/DATE	CJK/7-22-02
ADOT REVIEW	M. HINEMAN
ABSOLUTE SURVEYING AND MAPPING, INC.	
ROUTE NO.: SR 85	SECTION NAME: GILA BEND - LEWIS PRISON

ARIZONA DEPARTMENT OF TRANSPORTATION
INTERMODAL TRANSPORTATION DIVISION
RIGHT OF WAY PLANS SECTION

HIGHWAY NAME: GILA BEND - BUCKEYE

FEDERAL IDENTIFICATION NO.: S 085-B-700

TRACS NO. 085 MA 120 H5675 01R

REGISTERED LAND SURVEYOR
CERTIFICATE NO. 28728
CLYDE J. KING
Date Signed 3-31-10
ARIZONA, U.S.A.
EXPIRES 03/31/2010

SHEET P-27

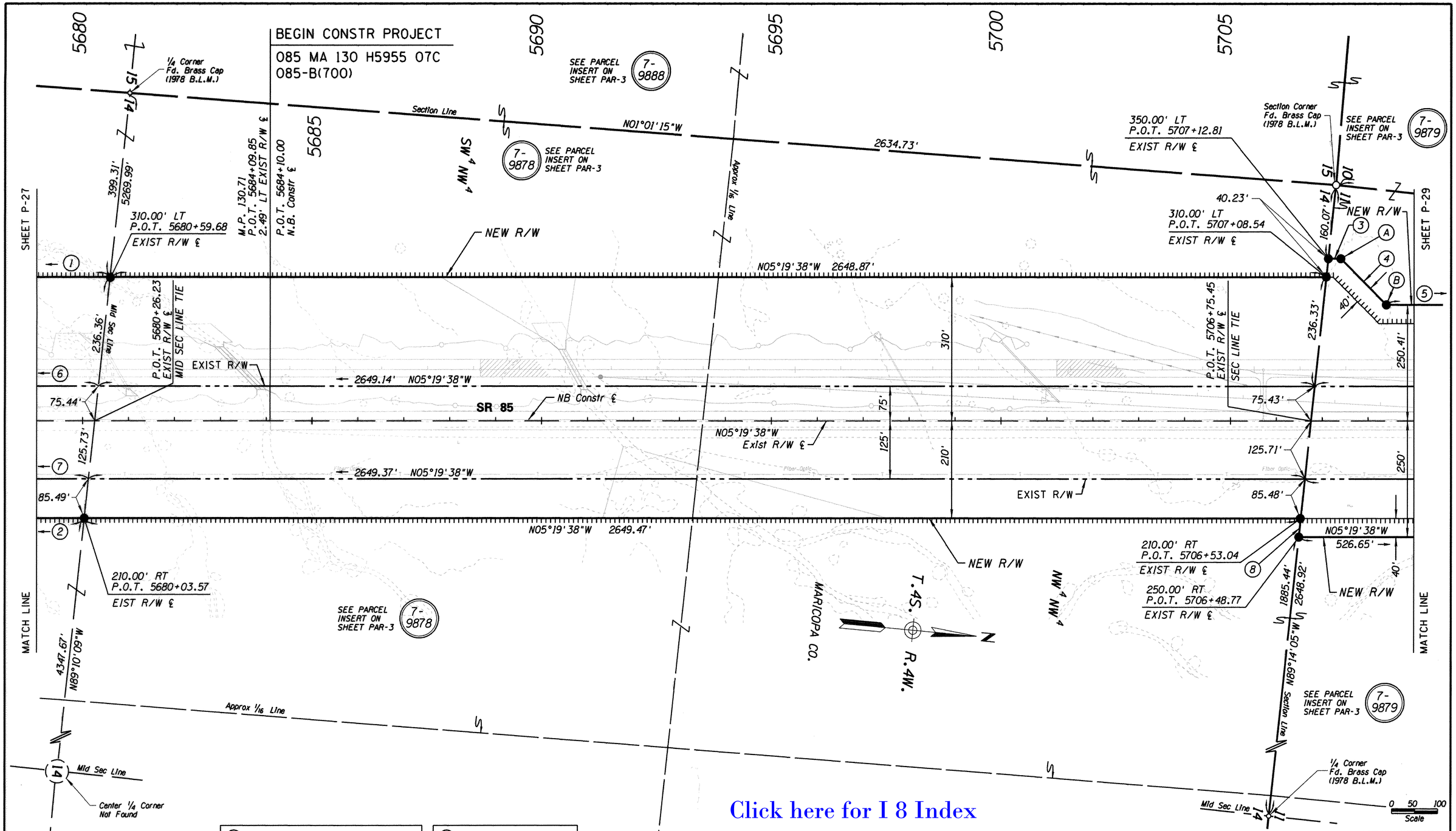

Click here for I 8 Index

EXIST R/W ℄			
A	P.O.T.	5707+40.11	350.00' LT
B	P.O.T.	5708+39.70	250.41' LT

DATA TABLE		
1	N05°19'38"W	2647.12'
2	N05°19'38"W	2646.65'
3	N05°19'38"W	27.30'
4	N39°40'22"E	140.85'
5	N05°19'38"W	2309.54'
6	N05°19'38"W	2646.91'
7	N05°19'38"W	2646.73'
8	N89°14'05"W	40.23'

CHANGE ORDER REVISIONS			
C.O. NO.	DATE	BY	DESCRIPTION OF REVISIONS

DRAWING NO.	D-7-T-939
SURVEY	SEE ATTACHED SURVEY
DRAWN/DATE	CJK/7-22-02
ADOT REVIEW	M. HINEMAN
ABSOLUTE SURVEYING AND MAPPING, INC. 1513B N. MAIN ST. SHOWLOW, ARIZONA 85937 PH. 928-536-7571 FAX 928-536-9697	
ROUTE NO.: SR 85	SECTION NAME: GILA BEND - LEWIS PRISON

ARIZONA DEPARTMENT OF TRANSPORTATION
INTERMODAL TRANSPORTATION DIVISION
RIGHT OF WAY PLANS SECTION

HIGHWAY NAME: GILA BEND - BUCKEYE
FEDERAL IDENTIFICATION NO.: S 085-B-700
TRACS NO. 085 MA 120 H5675 01R

REGISTERED LAND SURVEYOR
CERTIFICATE NO. 38728
CLYDE J. KING
Date Signed 7-22-02
ARIZONA, U.S.A.
EXPIRES 03/31/2010

SHEET P-28

...\PLANS-SR85\085RW128.PLAN28

END CONSTR PROJECT

085 MA 125 H5955 03C
085-B(007)

5710 5715 5720 5725 5730 5735

SHEET P-28

SHEET P-30

MATCH LINE

MATCH LINE

M.P. 130.70
P.O.T. 5710+68.45
2.49' LT EXIST R/W ℄ =

SEE PARCEL INSERT ON SHEET PAR-3 7-9879

DETAIL "A"

250.41' LT
P.O.T. 5731+50.99
EXIST R/W ℄

21.45'
S89°15'08"E

NE¼SE¼

SE¼NE¼

¼ Corner
Fd. Brass Cap
(B.L.M. 1978)

Center ¼ Corner
Not Found

SEE PARCEL INSERT ON SHEET PAR-3 7-9879 M-2

2633.85'
2433.24'
N0°46'39"E

NEW R/W

Section Line

2309.54' N05°19'38"W

250.41' LT
P.O.T. 5731+49.24
EXIST R/W ℄

SEE DETAIL "A"

S89°15'08"E 5300.72'
5322.17' BUT SEC DIM

P.O.T. 5733+24.58
EXIST RW ℄
MID SEC LINE TIE

NEW R/W

201.74'

N05°19'38"W 2096.69'

2634.60'

200.61'
N0°46'39"E

¼ Corner
Fd. Brass Cap
(1978 B.L.M.)

154.92'
5265.22'

1772.51'
N0°20'26"W

EXIST R/W

N05°19'38"W 4431.05'

N05°19'38"W

SR 85

NB Constr ℄

75.42'

Exist R/W ℄

40.22'

125.69'

N05°19'38"W 4785.56'

2046.77' N05°19'38"W

EXIST R/W

N05°19'38"W 2140.48'

N05°19'38"W
526.65'

120.21'
N50°19'34"W

165.00' RT
P.O.T. 5712+60.42
EXIST R/W ℄

15' (TYP.)
40' (TYP.)

NEW R/W

250.00' RT
P.O.T. 5711+75.42
EXIST R/W ℄

165.00' RT
P.O.T. 5733+07.19
EXIST R/W ℄

SEE PARCEL INSERT ON SHEET PAR-3 7-9879

SW¼SW¼

Approx 1/16 Line

MARICOPA CO.

T.4S.

R.4W.

N

NW¼SW¼

4868.96'
S89°18'45"E

SW¼NW¼

Center ¼ Corner
Not Found

¼ Corner
Fd. Brass Cap
(1978 B.L.M.)

Approx 1/16 Line

Click here for I 8 Index

0 50 100
Scale

...\PLANS-SR85\085RW120.PLAN29

CHANGE ORDER REVISIONS			
C.O. NO.	DATE	BY	DESCRIPTION OF REVISIONS

DRAWING NO.	D-7-T-939
SURVEY	SEE ATTACHED SURVEY
DRAWN/DATE	CJK/7-22-02
ADOT REVIEW	M. HINEMAN
ABSOLUTE SURVEYING AND MAPPING, INC. 15130 N. MAIN ST. SHOWLOW, ARIZONA 85937 PH. 928-536-7971 FAX 928-536-5667	
ROUTE NO.: SR 85	SECTION NAME: GILA BEND - LEWIS PRISON

ARIZONA DEPARTMENT OF TRANSPORTATION
INTERMODAL TRANSPORTATION DIVISION
RIGHT OF WAY PLANS SECTION

HIGHWAY NAME: GILA BEND - BUCKEYE

FEDERAL IDENTIFICATION NO.: S 085-B-700

TRACS NO. 085 MA 120 H5675 01R

REGISTERED LAND SURVEYOR CERTIFICATE NO. 28928 CLYDE J. KING Date Signed 8-22-02 ARIZONA, U.S.A.

EXPIRES 03/31/2010

SHEET P-29

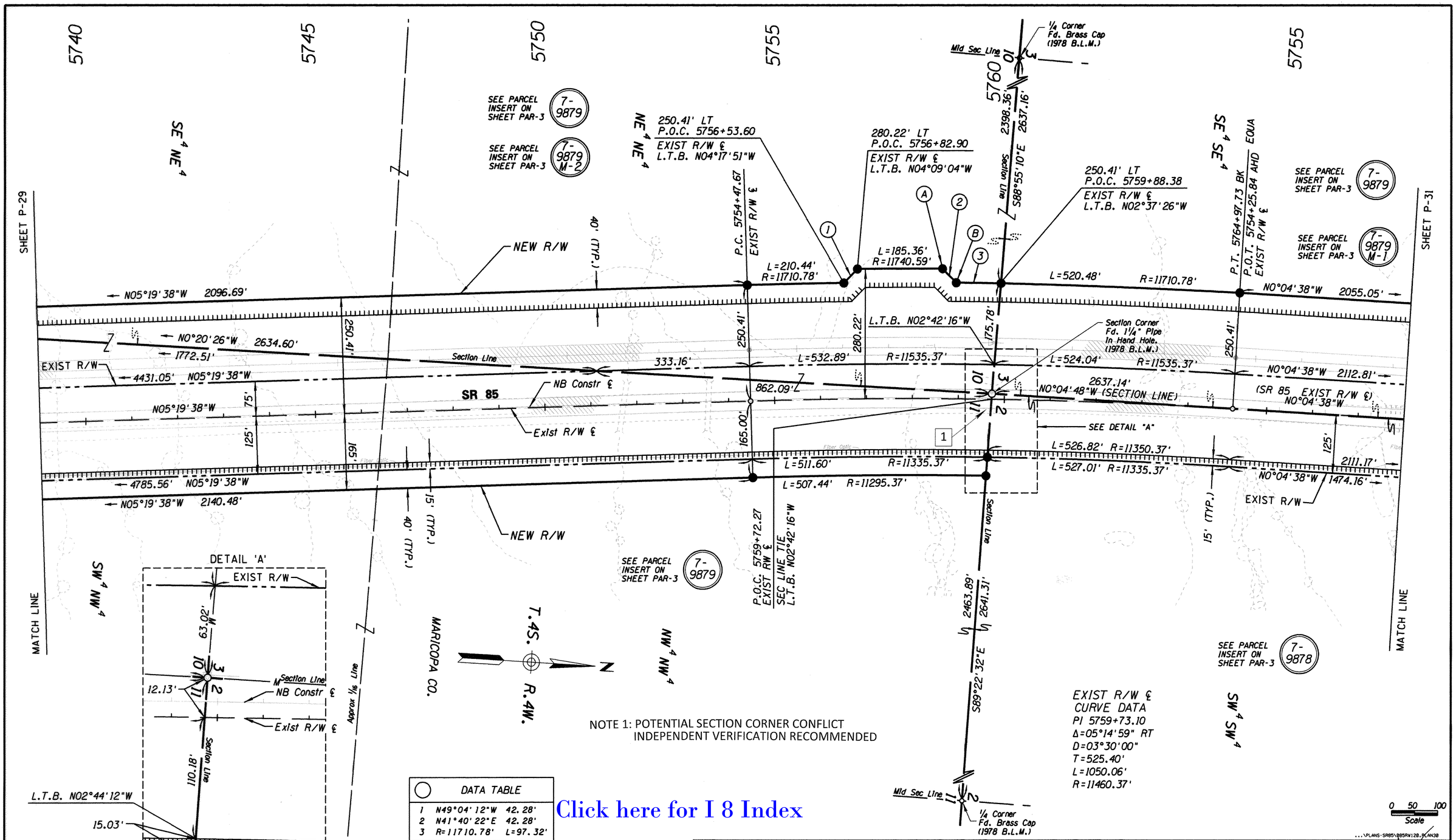

NOTE 1: POTENTIAL SECTION CORNER CONFLICT
INDEPENDENT VERIFICATION RECOMMENDED

DATA TABLE		
1	N49°04'12"W	42.28'
2	N41°40'22"E	42.28'
3	R=11710.78'	L=97.32'

EXIST R/W ℄			
A	P.O.T. 5758+63.84	280.22'	LT
	LTB N03°14'47"W		
B	P.O.T. 5758+93.14	250.22'	LT
	LTB N03°06'00"W		

Click here for I 8 Index

CHANGE ORDER REVISIONS			
C.O. NO.	DATE	BY	DESCRIPTION OF REVISIONS
N/A	02-14-15	TSS	Added Information Note

DRAWING NO.	D-7-T-939
SURVEY	SEE ATTACHED SURVEY
DRAWN/DATE	CJK/7-22-02
ADOT REVIEW	M. HINEMAN
ABSOLUTE SURVEYING AND MAPPING, INC. 15138 N. MAIN ST. SHOWLOW ARIZONA 85937 PH. 928-536-7971 FAX 928-536-9697	
ROUTE NO.: SR 85	SECTION NAME: GILA BEND - LEWIS PRISON

ARIZONA DEPARTMENT OF TRANSPORTATION
INTERMODAL TRANSPORTATION DIVISION
RIGHT OF WAY PLANS SECTION

HIGHWAY NAME: GILA BEND - BUCKEYE
FEDERAL IDENTIFICATION NO.: S 085-B-700
TRACS NO. 085 MA 120 H5675 OIR

...\PLANS-SR85\085RV120.DGN30

REGISTERED LAND SURVEYOR
CERTIFICATE NO. 28728
CLYDE J. KING
Date Signed 4-23-10
ARIZONA, U.S.A.
EXPIRES 03/31/2010

SHEET P-30

Click here for I 8 Index

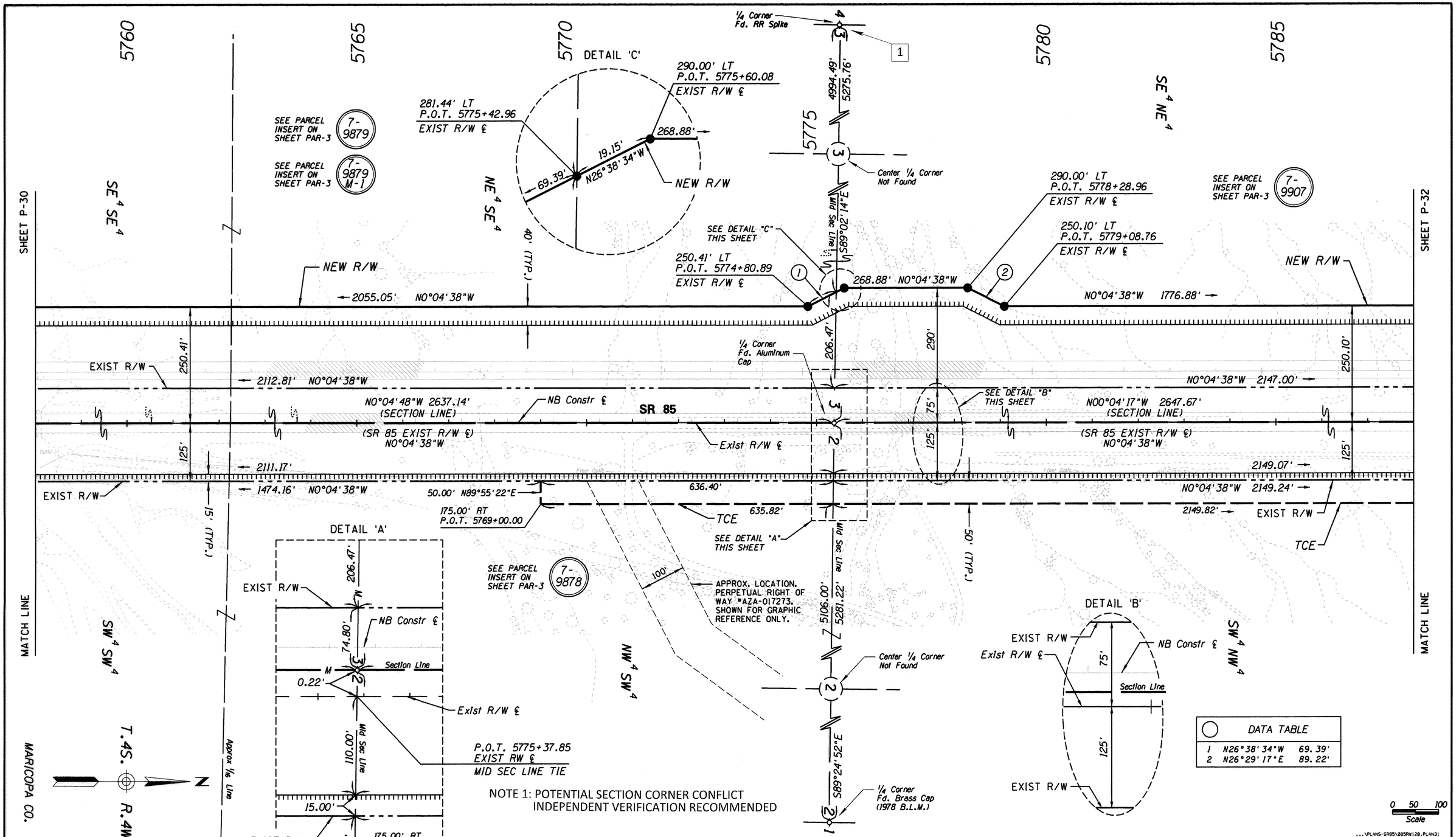

DATA TABLE		
1	N26°38'34"W	69.39'
2	N26°29'17"E	89.22'

NOTE 1: POTENTIAL SECTION CORNER CONFLICT
INDEPENDENT VERIFICATION RECOMMENDED

CHANGE ORDER REVISIONS

C.O. NO.	DATE	BY	DESCRIPTION OF REVISIONS
N/A	02-14-15	TSS	Added Information Note

DRAWING NO.	D-7-T-939
SURVEY	SEE ATTACHED SURVEY
DRAWN/DATE	CJK/7-22-02
ADOT REVIEW	M. HINEMAN
ABSOLUTE SURVEYING AND MAPPING, INC. 15138 N. MAIN ST., SHOW LOW, ARIZONA 85937 PH. 928-536-7571 FAX 928-536-9697	
ROUTE NO.: SR 85	SECTION NAME: GILA BEND - LEWIS PRISON

ARIZONA DEPARTMENT OF TRANSPORTATION
INTERMODAL TRANSPORTATION DIVISION
RIGHT OF WAY PLANS SECTION

HIGHWAY NAME: GILA BEND - BUCKEYE
FEDERAL IDENTIFICATION NO.: S 085-B-700
TRACS NO. 085 MA 120 H5675 01R

REGISTERED LAND SURVEYOR CERTIFICATE NO. 28726 CLYDE J. KING Date Signed 7-22-02 ARIZONA, U.S.A. EXPIRES 03/31/2010

...\PLANS-SR85\085RW120.PLAN31

SHEET P-31

Click here for I 8 Index

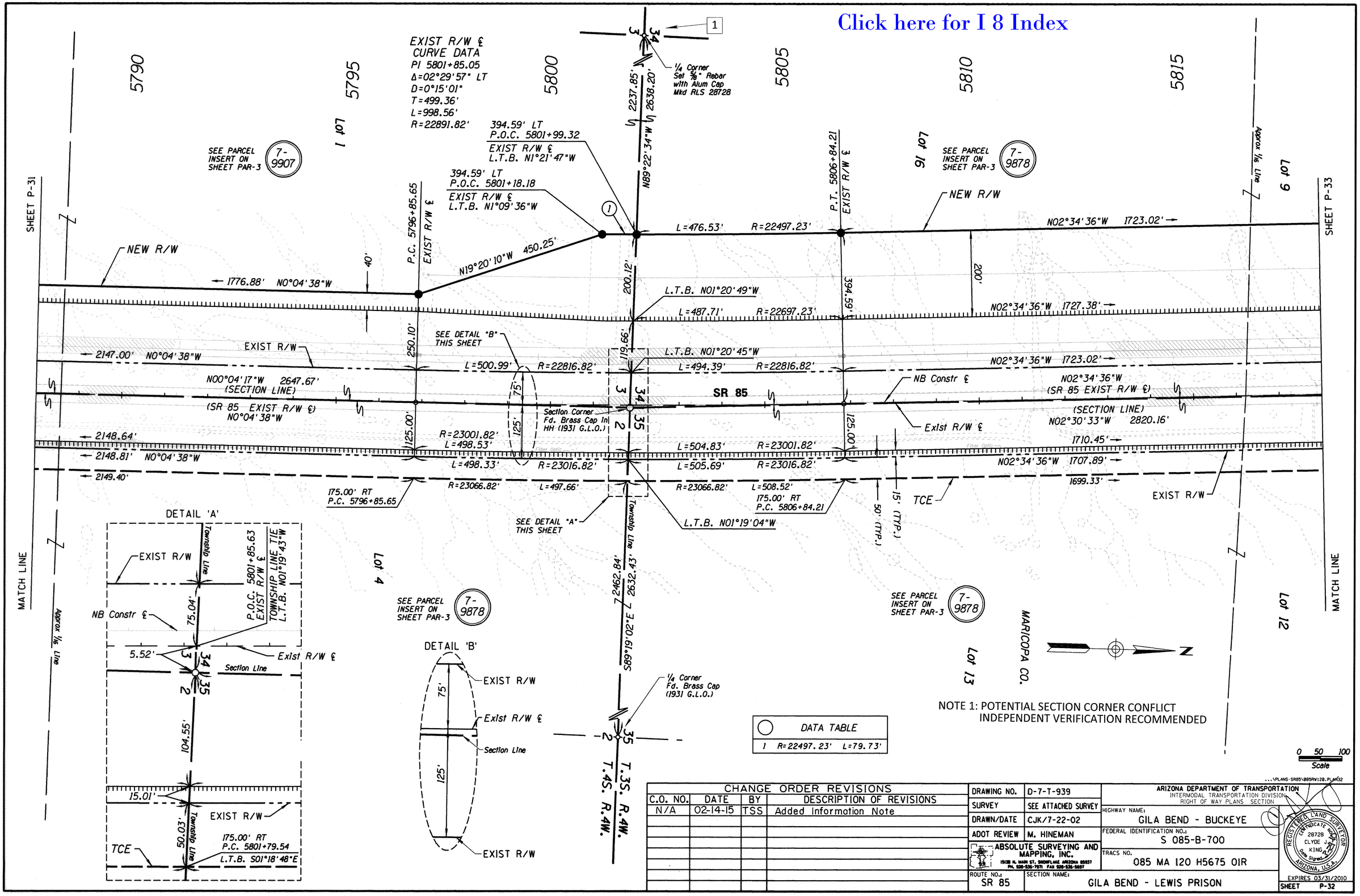

Click here for I 8 Index

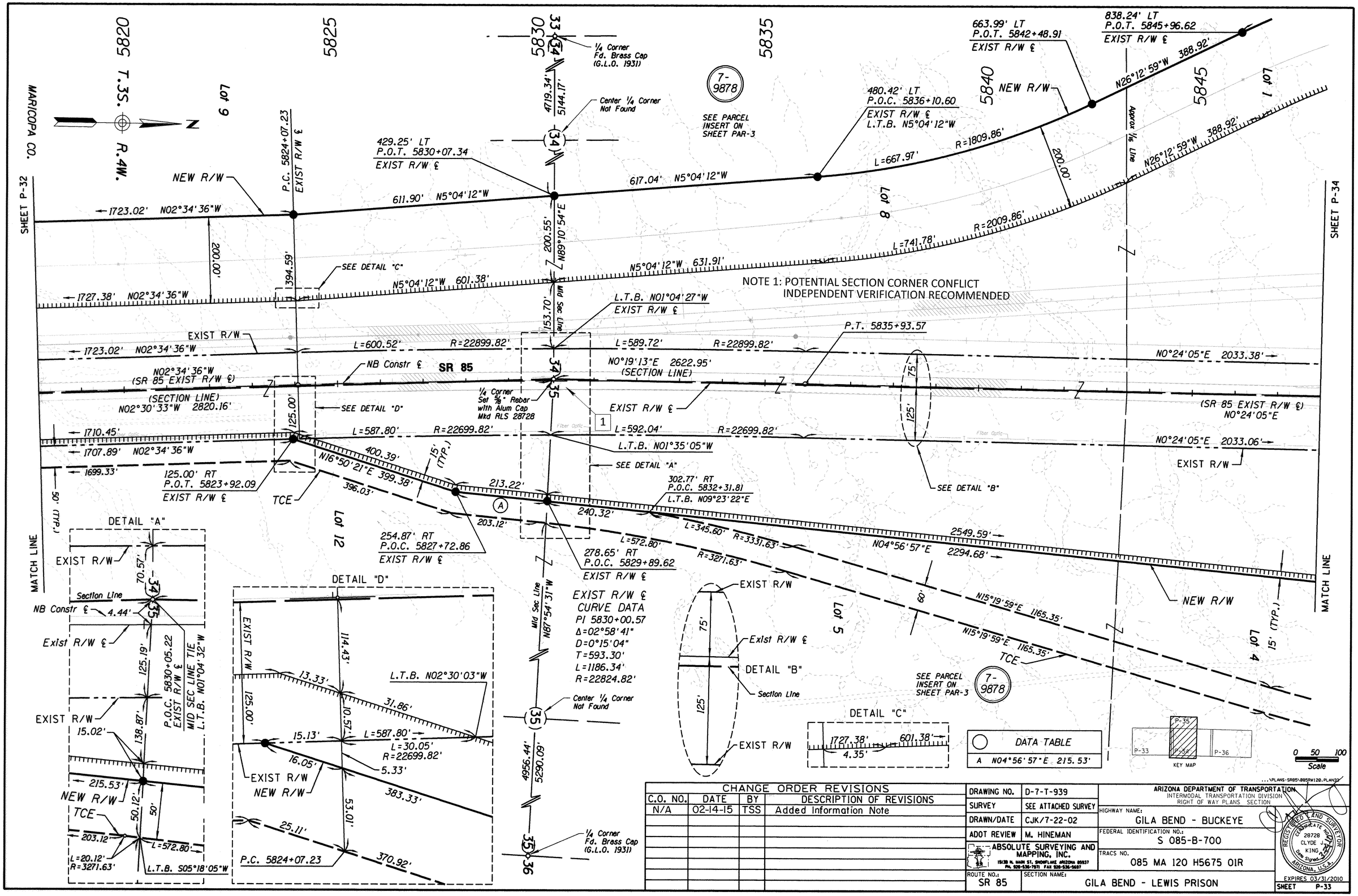

Click here for I 8 Index

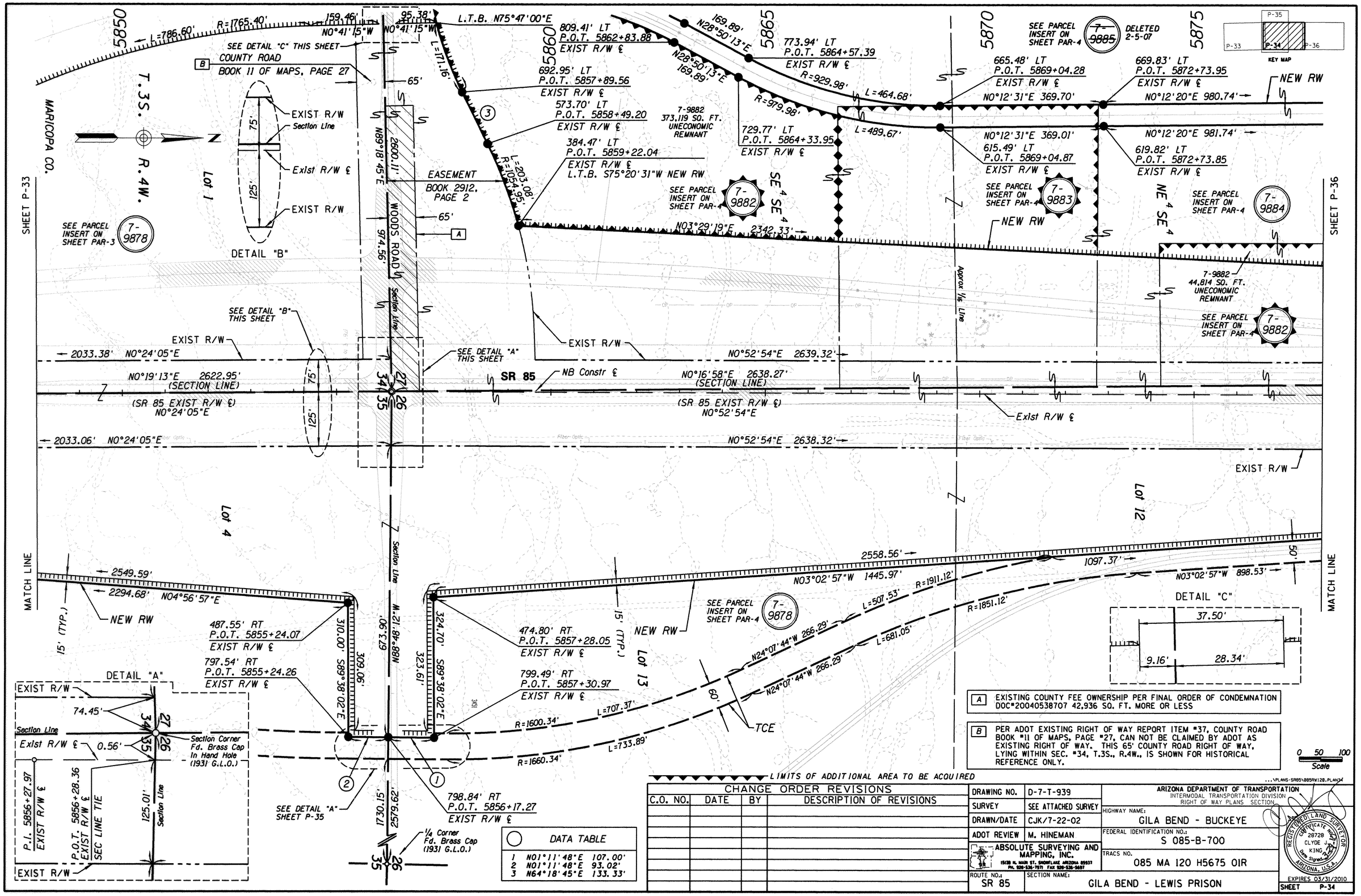

Click here for I 8 Index

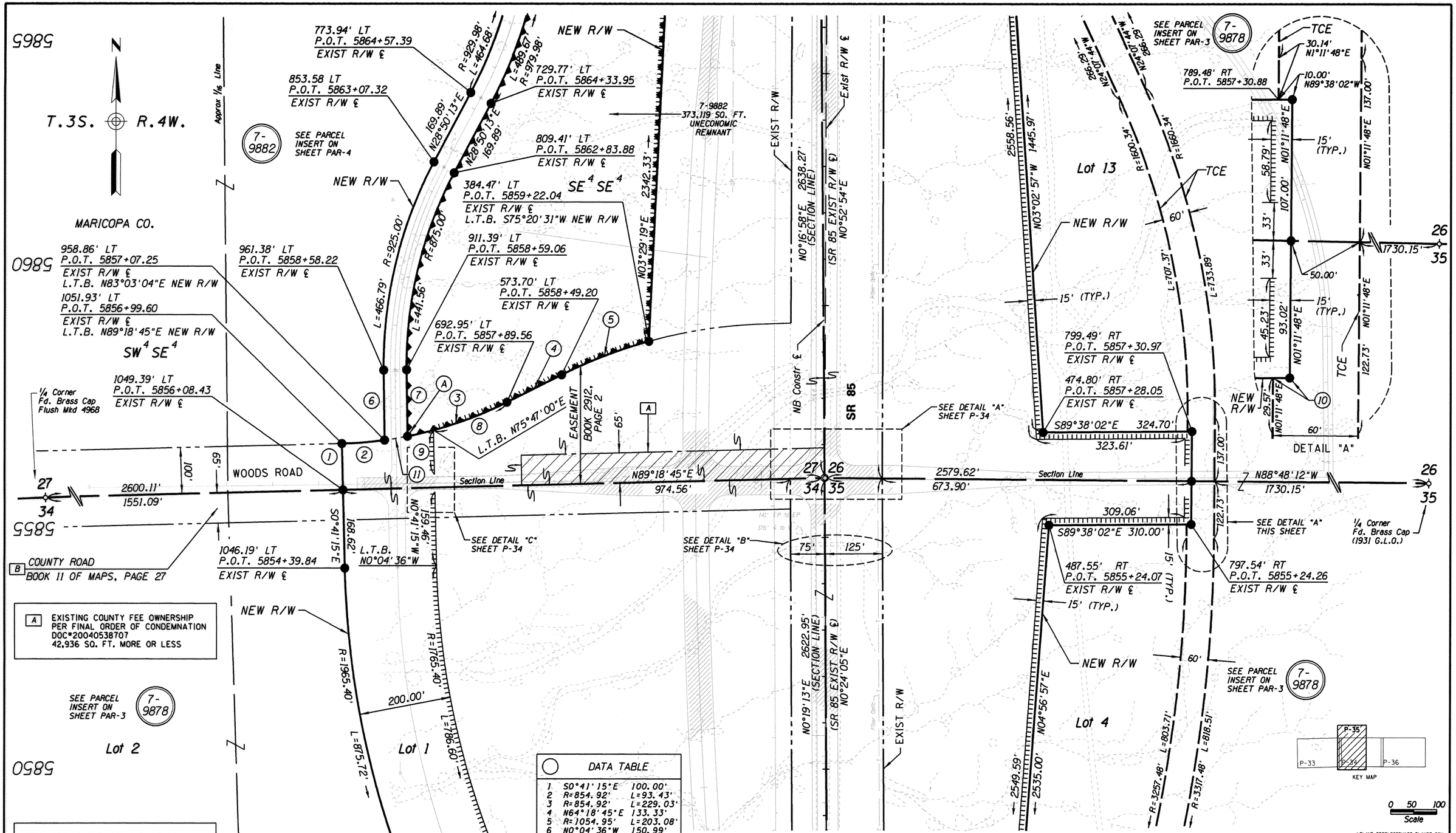

A	EXISTING COUNTY FEE OWNERSHIP PER FINAL ORDER OF CONDEMNATION DOC#20040538707 42,936 SQ. FT. MORE OR LESS

B	PER ADOT EXISTING RIGHT OF WAY REPORT ITEM #37, COUNTY ROAD BOOK #11 OF MAPS, PAGE #27, CAN NOT BE CLAIMED BY ADOT AS EXISTING RIGHT OF WAY. THIS 65' COUNTY ROAD RIGHT OF WAY, LYING WITHIN SEC. #34, T.3S., R.4W., IS SHOWN FOR HISTORICAL REFERENCE ONLY.

NOTE:
L.T.B. REFFERENCED TO EXISTING R/W ℄ UNLESS NOTED OTHERWISE.

DATA TABLE

1	S0°41'15"E	100.00'
2	R=854.92'	L=93.43'
3	R=854.92'	L=229.03'
4	N64°18'45"E	133.33'
5	R=1054.95'	L=203.08'
6	N0°04'36"W	150.99'
7	N0°04'36"W	143.46'
8	R=854.92'	L=171.16'
9	N0°41'15"W	95.38'
10	N89°38'02"W	10.00'
11	R=854.92'	L=50.57'

EXIST R/W ℄

A	P.O.T. 5857+15.62	908.99'	LT
	L.T.B. N79°39'42"E		

CHANGE ORDER REVISIONS

C.O. NO.	DATE	BY	DESCRIPTION OF REVISIONS

DRAWING NO.	D-7-T-939
SURVEY	SEE ATTACHED SURVEY
DRAWN/DATE	CJK/7-22-02
ADOT REVIEW	M. HINEMAN

ABSOLUTE SURVEYING AND MAPPING, INC.
1513B N. MAIN ST. SNOWFLAKE ARIZONA 85937
PH. 928-536-7971 FAX 928-536-5697

ARIZONA DEPARTMENT OF TRANSPORTATION
INTERMODAL TRANSPORTATION DIVISION
RIGHT OF WAY PLANS SECTION

HIGHWAY NAME: GILA BEND - BUCKEYE
FEDERAL IDENTIFICATION NO.: S 085-B-700
TRACS NO. 085 MA 120 H5675 01R
ROUTE NO.: SR 85
SECTION NAME: GILA BEND - LEWIS PRISON

REGISTERED LAND SURVEYOR CERTIFICATE NO. 28728 CLYDE J. KING Date Signed 7-22-02 ARIZONA, U.S.A.
EXPIRES 03/31/2010

SHEET P-35

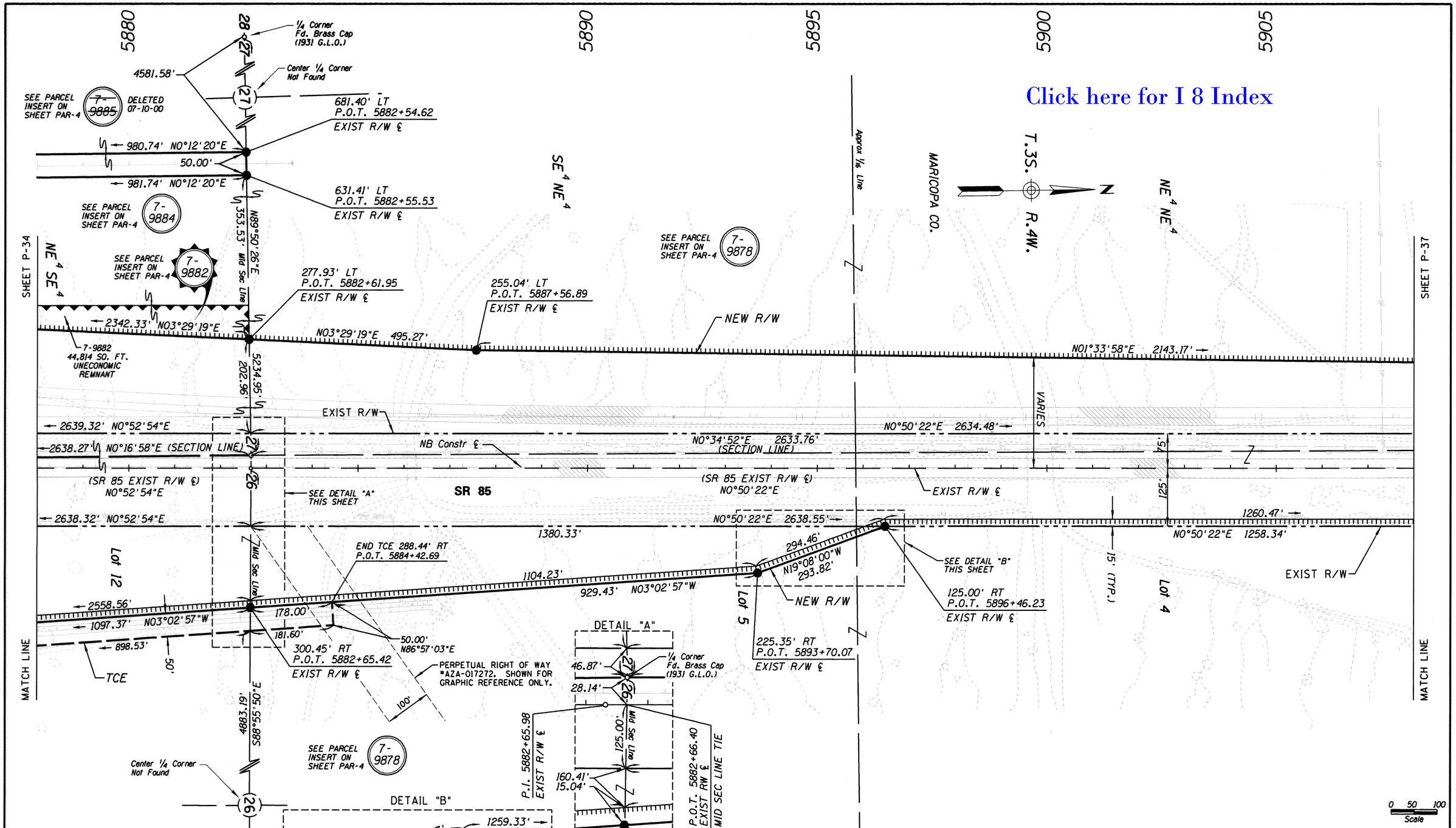

CHANGE ORDER REVISIONS			
C.O. NO.	DATE	BY	DESCRIPTION OF REVISIONS

DRAWING NO.	D-7-T-939
SURVEY	SEE ATTACHED SURVEY
DRAWN/DATE	CJK/7-22-02
ADOT REVIEW	M. HINEMAN
ABSOLUTE SURVEYING AND MAPPING, INC. 15130 N. MAIN ST. SNOWFLAKE ARIZONA 85937 PH. 928-536-7871 FAX 928-536-5687	
ROUTE NO.: SR 85	SECTION NAME: GILA BEND - LEWIS PRISON

ARIZONA DEPARTMENT OF TRANSPORTATION
INTERMODAL TRANSPORTATION DIVISION
RIGHT OF WAY PLANS SECTION

HIGHWAY NAME: GILA BEND - BUCKEYE

FEDERAL IDENTIFICATION NO.: S 085-B-700

TRACS NO. 085 MA 120 H5675 01R

REGISTERED LAND SURVEYOR CERTIFICATE NO. 28728 CLYDE J. KING Date Signed 7-22-02 ARIZONA, U.S.A.

EXPIRES 03/31/2010

SHEET P-36

...\PLANS-SR85\085RW120.PLAN36

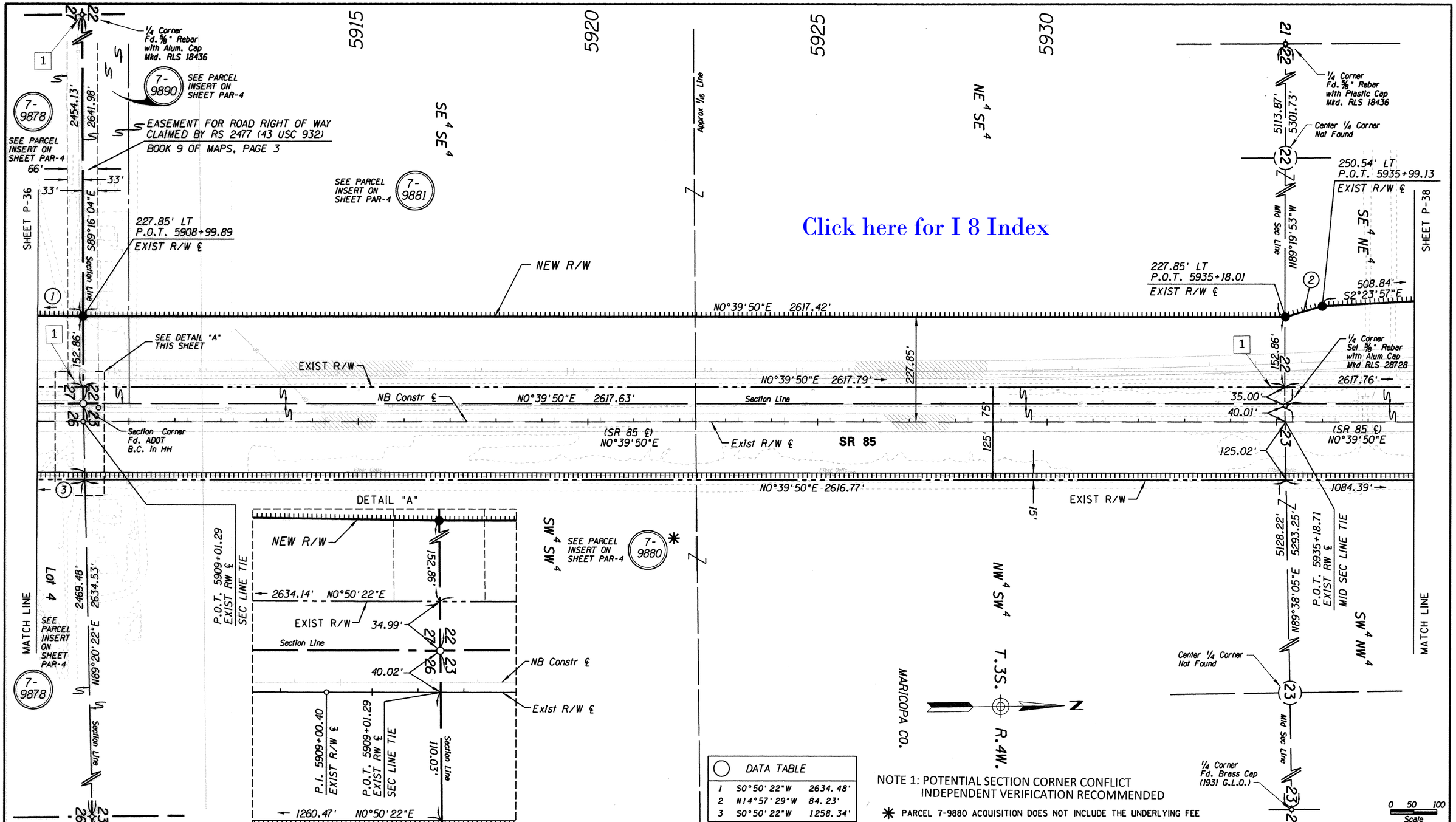

DATA TABLE		
1	S0°50'22"W	2634.48'
2	N14°57'29"W	84.23'
3	S0°50'22"W	1258.34'

NOTE 1: POTENTIAL SECTION CORNER CONFLICT
INDEPENDENT VERIFICATION RECOMMENDED

✱ PARCEL 7-9880 ACQUISITION DOES NOT INCLUDE THE UNDERLYING FEE

CHANGE ORDER REVISIONS

C.O. NO.	DATE	BY	DESCRIPTION OF REVISIONS
N/A	02-14-15	TSS	Added Information Note

DRAWING NO.	D-7-T-939
SURVEY	SEE ATTACHED SURVEY
DRAWN/DATE	CJK/7-22-02
ADOT REVIEW	M. HINEMAN

ABSOLUTE SURVEYING AND MAPPING, INC.
15138 N. MAIN ST. SNOWFLAKE ARIZONA 85937
PH. 928-536-7971 FAX 928-536-5697

ROUTE NO.: SR 85
SECTION NAME: GILA BEND - LEWIS PRISON

ARIZONA DEPARTMENT OF TRANSPORTATION
INTERMODAL TRANSPORTATION DIVISION
RIGHT OF WAY PLANS SECTION

HIGHWAY NAME: GILA BEND - BUCKEYE
FEDERAL IDENTIFICATION NO.: S 085-B-700
TRACS NO. 085 MA 120 H5675 01R

...\PLANS-SR85\085MA120.PLAN37

REGISTERED LAND SURVEYOR
CERTIFICATE NO. 28728
CLYDE J. KING
Date Signed 2-14-15
ARIZONA, U.S.A.
EXPIRES 03/31/2010

SHEET P-37

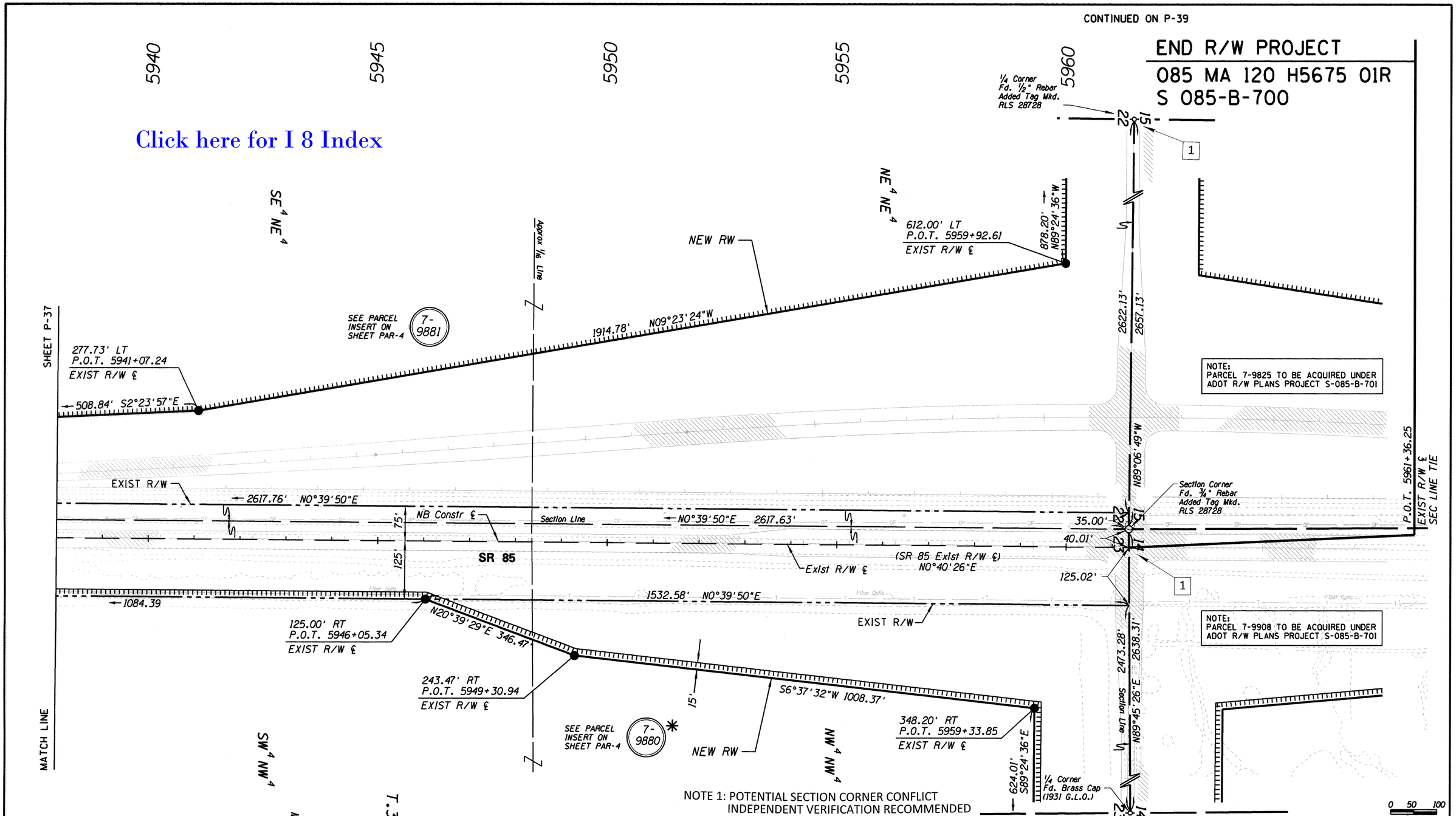

NOTE 1: POTENTIAL SECTION CORNER CONFLICT
INDEPENDENT VERIFICATION RECOMMENDED

✱ PARCEL 7-9880 ACQUISITION DOES NOT INCLUDE THE UNDERLYING FEE

CONTINUED ON P-39

CHANGE ORDER REVISIONS			
C.O. NO.	DATE	BY	DESCRIPTION OF REVISIONS
N/A	02-14-15		Added Information Note

DRAWING NO.	D-7-T-939
SURVEY	SEE ATTACHED SURVEY
DRAWN/DATE	CJK/7-22-02
ADOT REVIEW	M. HINEMAN

ABSOLUTE SURVEYING AND MAPPING, INC.
15138 N. MAIN ST. SNOWFLAKE ARIZONA 85937
PH. 928-536-7971 FAX 928-536-5697

ARIZONA DEPARTMENT OF TRANSPORTATION
INTERMODAL TRANSPORTATION DIVISION
RIGHT OF WAY PLANS SECTION

HIGHWAY NAME: GILA BEND - BUCKEYE
FEDERAL IDENTIFICATION NO.: S 085-B-700
TRACS NO. 085 MA 120 H5675 01R
ROUTE NO.: SR 85
SECTION NAME: GILA BEND - LEWIS PRISON

REGISTERED LAND SURVEYOR
CERTIFICATE NO. 28728
CLYDE J. KING
Date Signed 3-22-02
ARIZONA, U.S.A.
EXPIRES 03/31/2010

SHEET P-38

Click here for I 8 Index

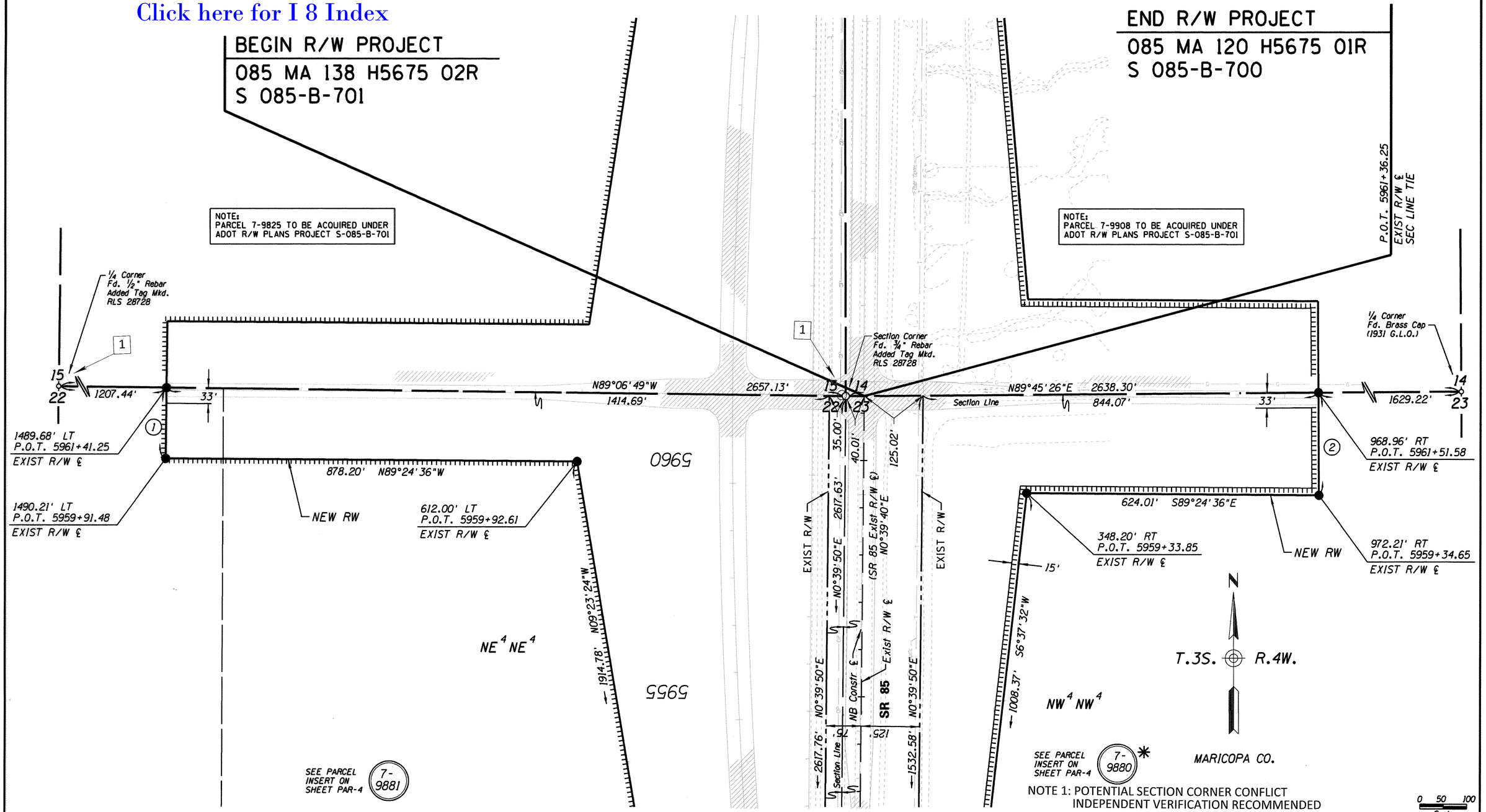

NOTE 1: POTENTIAL SECTION CORNER CONFLICT
INDEPENDENT VERIFICATION RECOMMENDED

✱ PARCEL 7-9880 ACQUISITION DOES NOT INCLUDE THE UNDERLYING FEE

CONTINUED ON P-38

DATA TABLE		
1	N0°51'52"E	149.77'
2	N0°11'42"W	216.95'

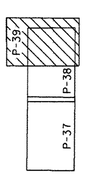

KEY MAP

CHANGE ORDER REVISIONS

C.O. NO.	DATE	BY	DESCRIPTION OF REVISIONS
N/A	02-14-15	TSS	Added Information Note

DRAWING NO.	D-7-T-939
SURVEY	SEE ATTACHED SURVEY
DRAWN/DATE	CJK/7-22-02
ADOT REVIEW	M. HINEMAN

ABSOLUTE SURVEYING AND MAPPING, INC.
15138 N. MAIN ST. SNOWFLAKE ARIZONA 85937
PH. 928-536-7971 FAX 928-536-5697

ARIZONA DEPARTMENT OF TRANSPORTATION
INTERMODAL TRANSPORTATION DIVISION
RIGHT OF WAY PLANS SECTION

HIGHWAY NAME: GILA BEND - BUCKEYE
FEDERAL IDENTIFICATION NO.: S 085-B-700
TRACS NO. 085 MA 120 H5675 01R
ROUTE NO.: SR 85
SECTION NAME: GILA BEND - LEWIS PRISON

REGISTERED LAND SURVEYOR
CERTIFICATE NO. 28728
CLYDE J. KING
Date Signed
ARIZONA, U.S.A.
EXPIRES 03/31/2010

SHEET P-39

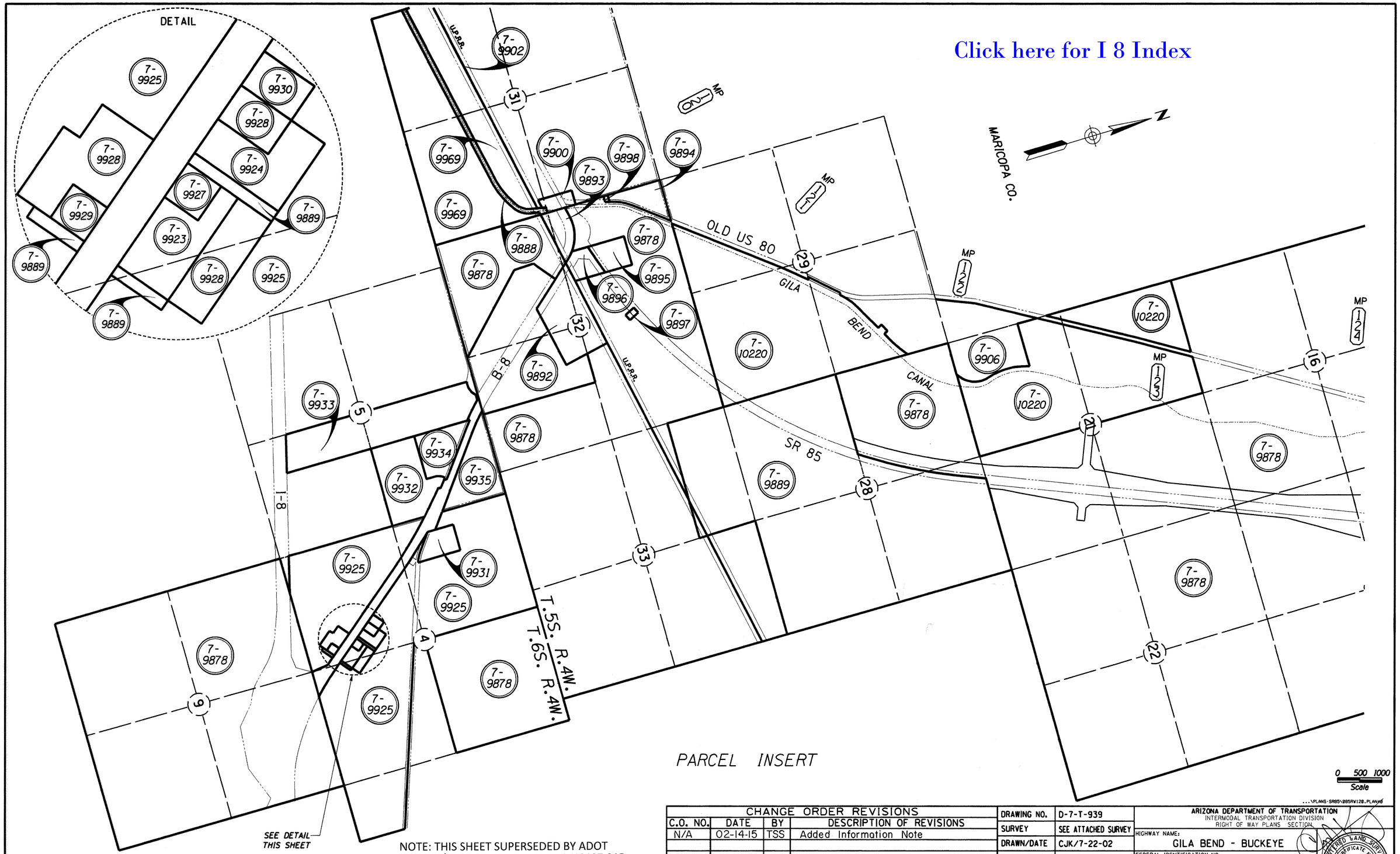

NOTE: THIS SHEET SUPERSEDED BY ADOT R/W PROJECT 085 MA 119 H6407 01R

CHANGE ORDER REVISIONS			
C.O. NO.	DATE	BY	DESCRIPTION OF REVISIONS
N/A	02-14-15	TSS	Added Information Note

DRAWING NO.	D-7-T-939
SURVEY	SEE ATTACHED SURVEY
DRAWN/DATE	CJK/7-22-02
ADOT REVIEW	M. HINEMAN
ABSOLUTE SURVEYING AND MAPPING, INC. 15138 N. MAIN ST. SNOWFLAKE ARIZONA 85937 PH. 928-536-7071 FAX 928-536-5697	
ROUTE NO.: SR 85	SECTION NAME: GILA BEND - LEWIS PRISON

ARIZONA DEPARTMENT OF TRANSPORTATION
INTERMODAL TRANSPORTATION DIVISION
RIGHT OF WAY PLANS SECTION

...\PLANS-SR85\085RW120.PLAN48

HIGHWAY NAME: GILA BEND - BUCKEYE

FEDERAL IDENTIFICATION NO.: S 085-B-700

TRACS NO. 085 MA 120 H5675 OIR

REGISTERED LAND SURVEYOR CERTIFICATE NO. 28728 CLYDE J. KING Date Signed ARIZONA, U.S.A.

EXPIRES 03/31/2010

SHEET PAR-1

Click here for I 8 Index

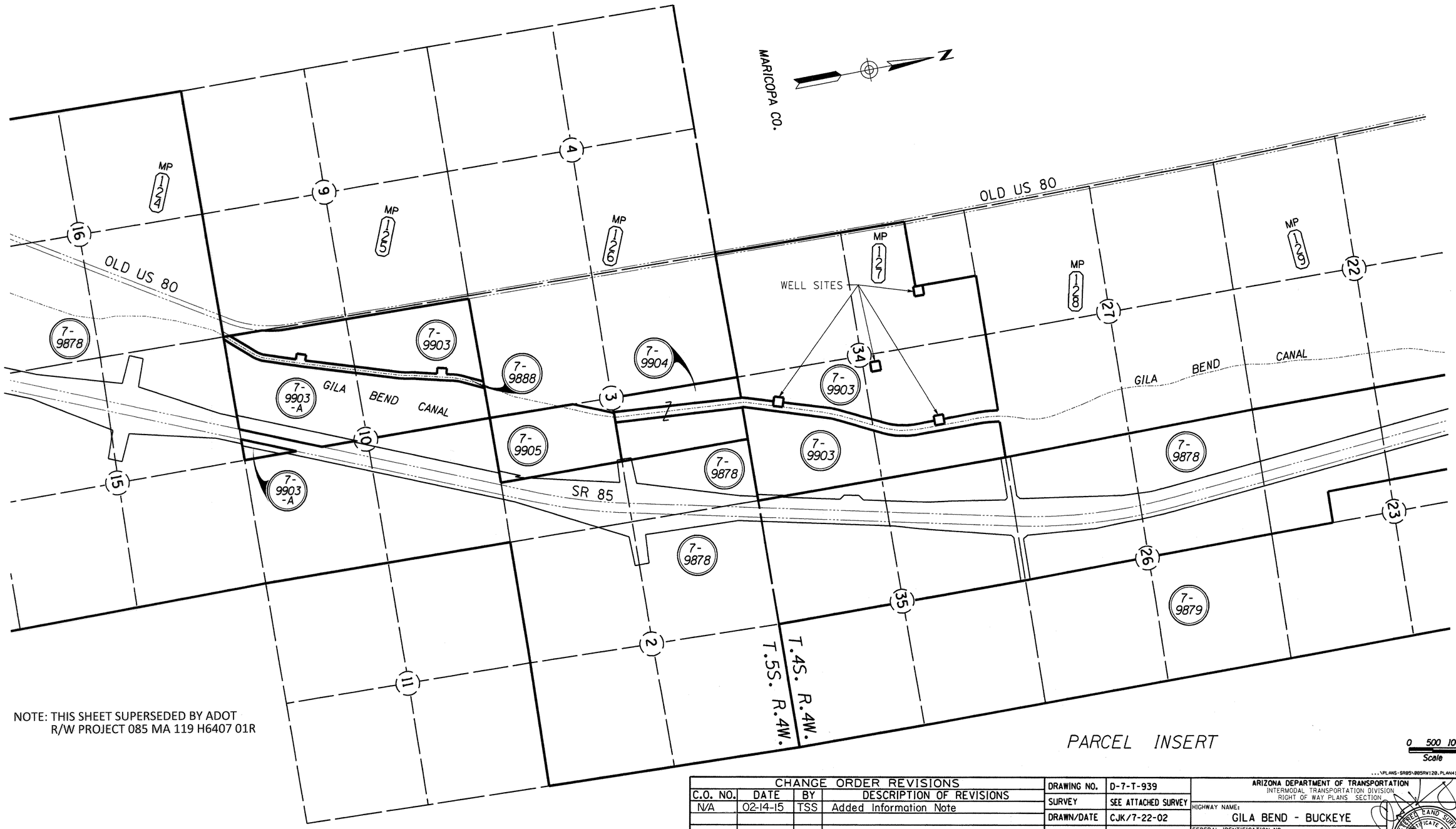

NOTE: THIS SHEET SUPERSEDED BY ADOT
R/W PROJECT 085 MA 119 H6407 01R

CHANGE ORDER REVISIONS			
C.O. NO.	DATE	BY	DESCRIPTION OF REVISIONS
N/A	02-14-15	TSS	Added Information Note

DRAWING NO.	D-7-T-939
SURVEY	SEE ATTACHED SURVEY
DRAWN/DATE	CJK/7-22-02
ADOT REVIEW	M. HINEMAN
ABSOLUTE SURVEYING AND MAPPING, INC. 15135 N. MAIN ST. SNOWFLAKE ARIZONA 85937 PH. 928-536-7571 FAX 928-536-5697	
ROUTE NO.: SR 85	SECTION NAME: GILA BEND - LEWIS PRISON

ARIZONA DEPARTMENT OF TRANSPORTATION
INTERMODAL TRANSPORTATION DIVISION
RIGHT OF WAY PLANS SECTION

HIGHWAY NAME: GILA BEND - BUCKEYE

FEDERAL IDENTIFICATION NO.: S 085-B-700

TRACS NO. 085 MA 120 H5675 01R

REGISTERED LAND SURVEYOR CERTIFICATE NO. 28728 CLYDE J. KING Date Signed ARIZONA, U.S.A.

EXPIRES 03/31/2010

SHEET PAR-2

...\PLANS-SR85\085RW120.PLAN41

Click here for I 8 Index

PARCEL 7-9897-M-1

PARCEL 7-9897-M-2

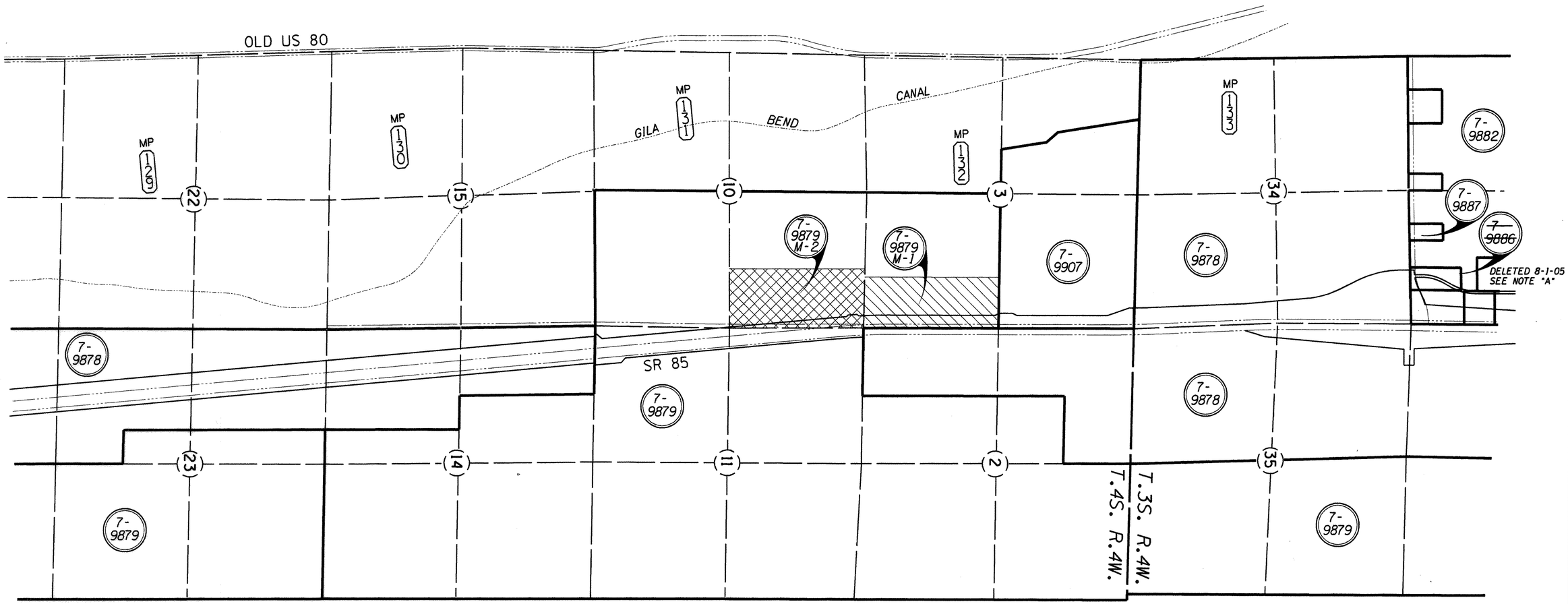

NOTE: THIS SHEET SUPERSEDED BY ADOT
R/W PROJECT 085 MA 119 H6407 01R

PARCEL INSERT

0 500 1000
Scale

NOTE "A":
PARCEL 7-9886 COMBINED WITHIN
PARCEL 7-9882 AUG. 1, 2005

CHANGE ORDER REVISIONS			
C.O. NO.	DATE	BY	DESCRIPTION OF REVISIONS
N/A	02-14-15	TSS	Added Information Note

DRAWING NO.	D-7-T-939
SURVEY	SEE ATTACHED SURVEY
DRAWN/DATE	CJK/7-22-02
ADOT REVIEW	M. HINEMAN

ABSOLUTE SURVEYING AND MAPPING, INC.
15138 N. MAIN ST. SHOWLOW ARIZONA 85937
PH. 928-536-7971 FAX 928-536-5697

ROUTE NO.: SR 85
SECTION NAME: GILA BEND - LEWIS PRISON

ARIZONA DEPARTMENT OF TRANSPORTATION
INTERMODAL TRANSPORTATION DIVISION
RIGHT OF WAY PLANS SECTION

HIGHWAY NAME: GILA BEND - BUCKEYE
FEDERAL IDENTIFICATION NO.: S 085-B-700
TRACS NO. 085 MA 120 H5675 01R

...\PLANS-SR85\085RW120.PLAN42

REGISTERED LAND SURVEYOR
CERTIFICATE NO. 28728
CLYDE J. KING
Date Signed 2-14-15
ARIZONA, U.S.A.
EXPIRES 03/31/2010

SHEET PAR-3

Click here for I 8 Index

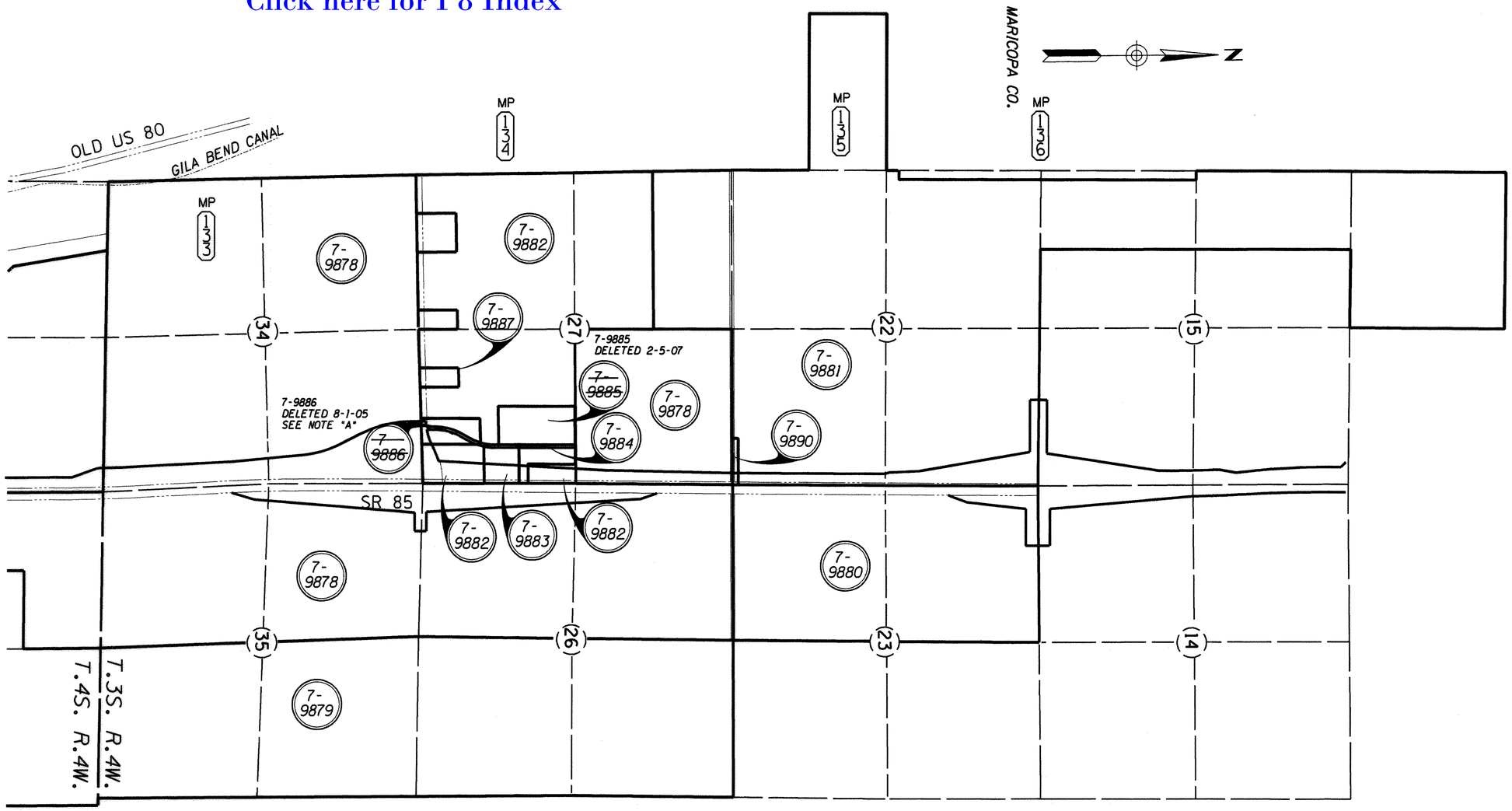

NOTE: THIS SHEET SUPERSEDED BY ADOT
R/W PROJECT 085 MA 119 H6407 01R

PARCEL INSERT

0 500 1000
Scale

NOTE "A":
PARCEL 7-9886 COMBINED WITHIN
PARCEL 7-9882 AUG. 1, 2005

CHANGE ORDER REVISIONS			
C.O. NO.	DATE	BY	DESCRIPTION OF REVISIONS
N/A	02-14-15	TSS	Added Information Note

DRAWING NO.	D-7-T-939
SURVEY	SEE ATTACHED SURVEY
DRAWN/DATE	CJK/7-22-02
ADOT REVIEW	M. HINEMAN

ABSOLUTE SURVEYING AND MAPPING, INC.
15138 N. MAIN ST. SNOWFLAKE ARIZONA 85937
PH. 928-536-7971 FAX 928-536-5697

ARIZONA DEPARTMENT OF TRANSPORTATION
INTERMODAL TRANSPORTATION DIVISION
RIGHT OF WAY PLANS SECTION

HIGHWAY NAME: GILA BEND - BUCKEYE

FEDERAL IDENTIFICATION NO.: S 085-B-700

TRACS NO. 085 MA 120 H5675 01R

ROUTE NO.: SR 85

SECTION NAME: GILA BEND - LEWIS PRISON

REGISTERED LAND SURVEYOR
CERTIFICATE NO. 28728
CLYDE J. KING
Date Signed 3-3-2010
ARIZONA, U.S.A.
EXPIRES 03/31/2010

SHEET PAR-4

RESULTS OF SURVEY

Click here for I 8 Index

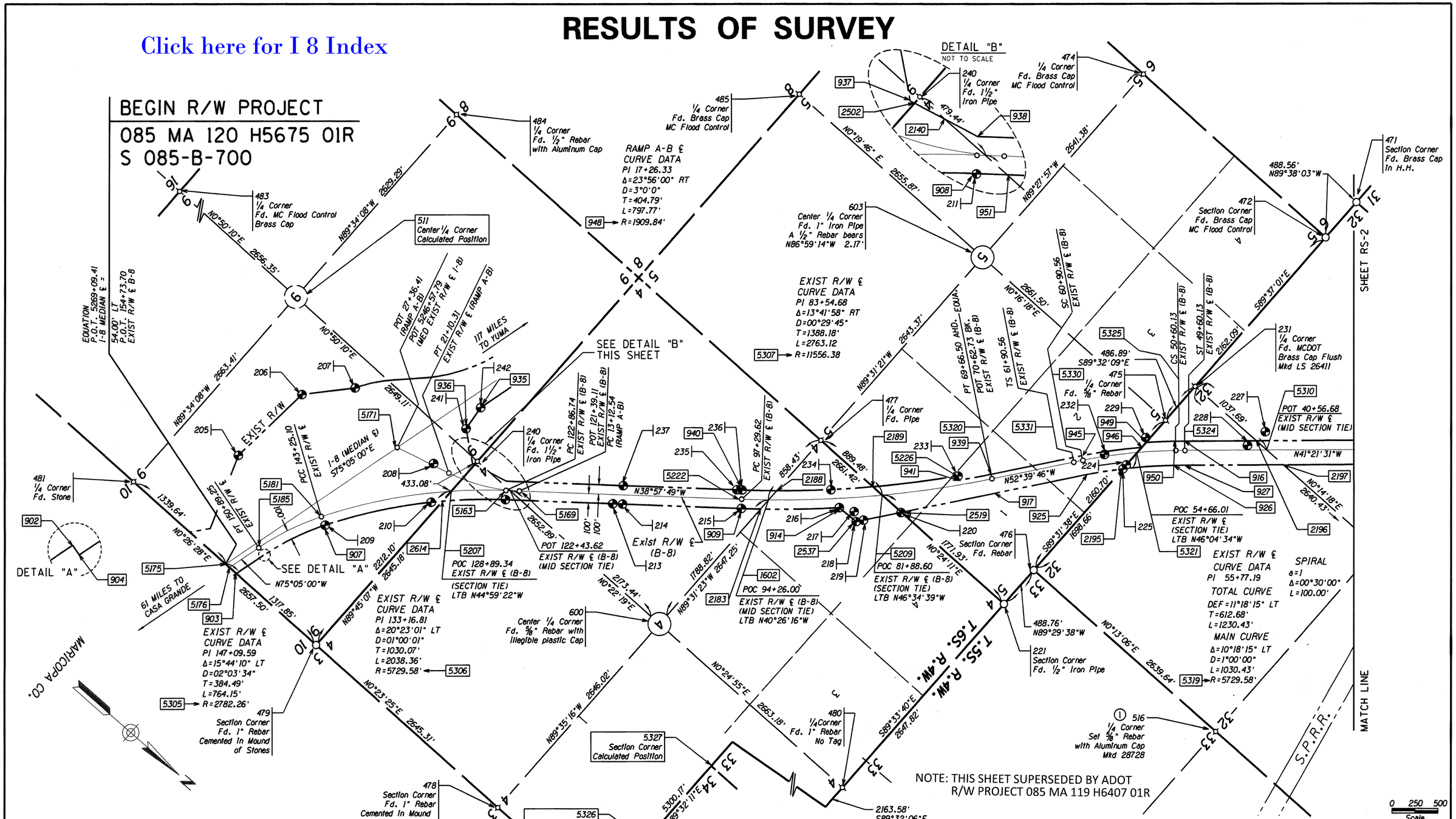

LEGEND

302 Set Monument
300 Found Monument
301 Calculated position

NF = Not Found

NOTES:

1. ESTABLISHED AT SINGLE PROPORTIONATE DISTANCE. (5-30) 1973 BLM MANUAL
2. ALL LATITUDES AND DEPARTURES USED TO PROPORTION CORNERS WERE DERIVED USING THE COORDINATES IN THIS SURVEY CONVERTED TO TRUE BEARINGS AND CHAINS WITH THE BLM'S CADASTRAL MEASUREMENT MANAGEMENT SOFTWARE.

CHANGE ORDER REVISIONS

C.O. NO.	DATE	BY	DESCRIPTION OF REVISIONS
N/A	02-14-15	TSS	Added Information Note

DRAWING NO.	D-7-T-939
SURVEY	JUNE 2001
DRAWN/DATE	CJK/7-22-02
ADOT REVIEW	M. HINEMAN

ABSOLUTE SURVEYING AND MAPPING, INC.
15138 N. MAIN ST. SHOWLOW, ARIZONA 85937
PH. 928-536-7971 FAX 928-536-5697

ROUTE NO.: SR 85
SECTION NAME: GILA BEND - LEWIS PRISON

...\SURVEY\085MA120.SURVEY01

ARIZONA DEPARTMENT OF TRANSPORTATION
INTERMODAL TRANSPORTATION DIVISION
RIGHT OF WAY PLANS SECTION

HIGHWAY NAME: GILA BEND - BUCKEYE
FEDERAL IDENTIFICATION NO.: S 085-B-700
TRACS NO. 085 MA 120 H5675 01R

REGISTERED LAND SURVEYOR
CERTIFICATE NO. 28728
CLYDE J. KING
Date Signed 7-22-02
ARIZONA, U.S.A.
EXPIRES 03/31/2010

SHEET RS-1

Click here for I 8 Index

RESULTS OF SURVEY

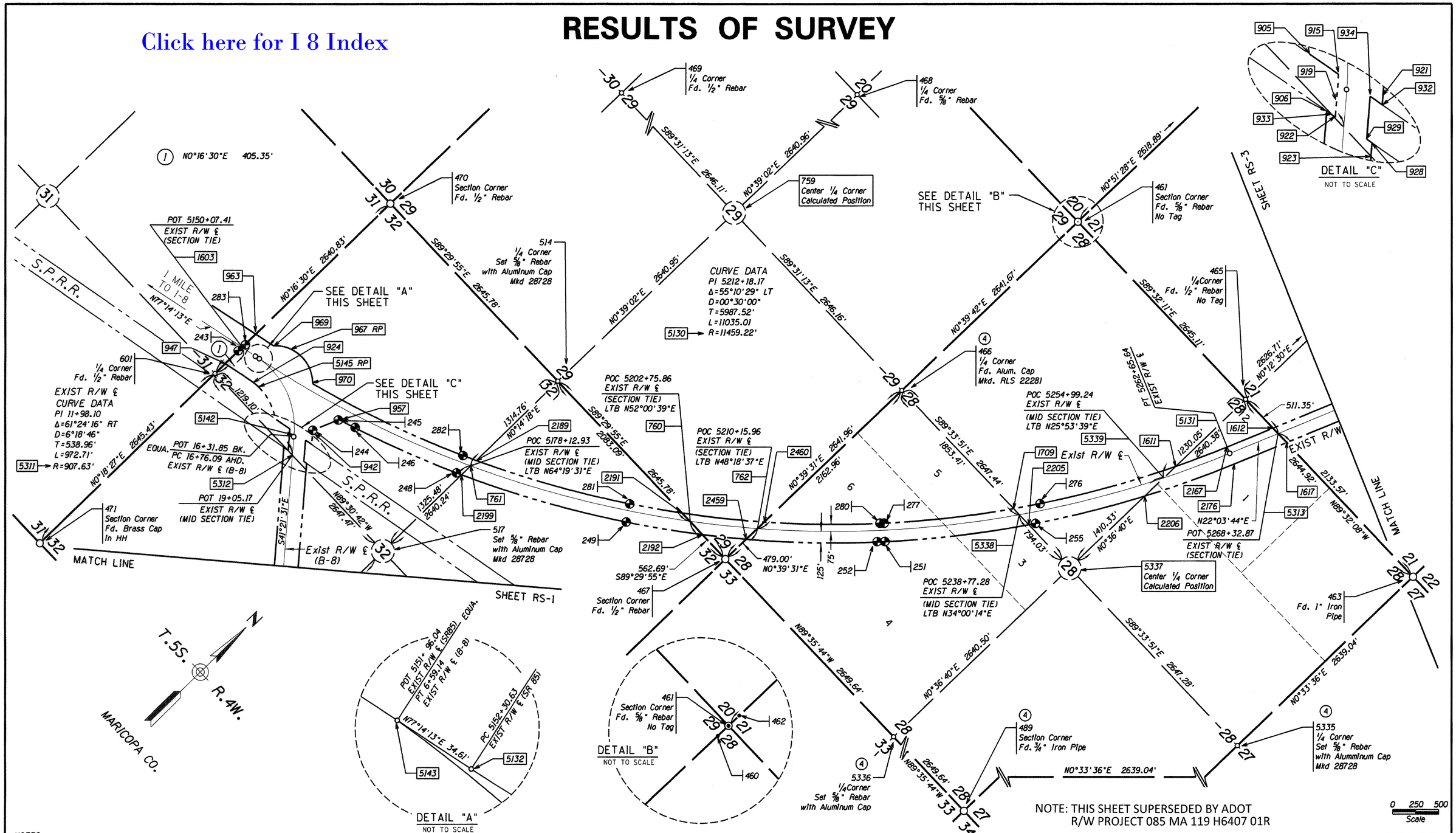

NOTE: THIS SHEET SUPERSEDED BY ADOT
R/W PROJECT 085 MA 119 H6407 01R

NOTES:

1. ESTABLISHED AT SINGLE PROPORTIONATE DISTANCE. (5-30) 1973 BLM MANUAL
2. ESTABLISHED AT DOUBLE PROPORTIONATE DISTANCE. (5-25) 1973 BLM MANUAL
3. ALL LATITUDES AND DEPARTURES USED TO PROPORTION CORNERS WERE DERIVED USING THE COORDINATES IN THIS SURVEY CONVERTED TO TRUE BEARINGS AND CHAINS WITH THE BLM'S CADASTRAL MEASUREMENT MANAGEMENT SOFTWARE.
4. THIS SURVEY WAS REVISED IN FEBRUARY OF 2009 TO INCORPORATE THE FOUND IRON PIPE AT THE SE CORNER OF SECTION 28. CORNERS PREVIOUSLY SET AT THE SOUTH AND EAST 1/4 SECTION CORNERS OF SECTION 28 WERE REMOVED. A CORNER SET BY RLS 22281 WAS USED FOR THE WEST 1/4 CORNER OF SECTION 28 AND THE CORNER SET BY ASM WAS REMOVED.

LEGEND

302 Set Monument
300 Found Monument
301 Calculated position

NF = Not Found

CHANGE ORDER REVISIONS

C.O. NO.	DATE	BY	DESCRIPTION OF REVISIONS
N/A	02-14-15	TSS	Added Information Note

DRAWING NO.	D-7-T-939
SURVEY	JUNE 2001
DRAWN/DATE	CJK/7-22-02
ADOT REVIEW	M. HINEMAN
ABSOLUTE SURVEYING AND MAPPING, INC. 1513B N. MAIN ST. SNOWFLAKE ARIZONA 85937 PH. 928-536-7971 FAX 928-536-5697	
ROUTE NO.: SR 85	SECTION NAME: GILA BEND - LEWIS PRISON

ARIZONA DEPARTMENT OF TRANSPORTATION
INTERMODAL TRANSPORTATION DIVISION
RIGHT OF WAY PLANS SECTION

HIGHWAY NAME: GILA BEND - BUCKEYE
FEDERAL IDENTIFICATION NO.: S 085-B-700
TRACS NO. 085 MA 120 H5675 01R

REGISTERED LAND SURVEYOR
CERTIFICATE NO. 28728
CLYDE J. KING
Date Signed 3-27-09
ARIZONA, U.S.A.
EXPIRES 03/31/2010

SHEET RS-2

...\SURVEY\085MA120.SURVEY02

RESULTS OF SURVEY

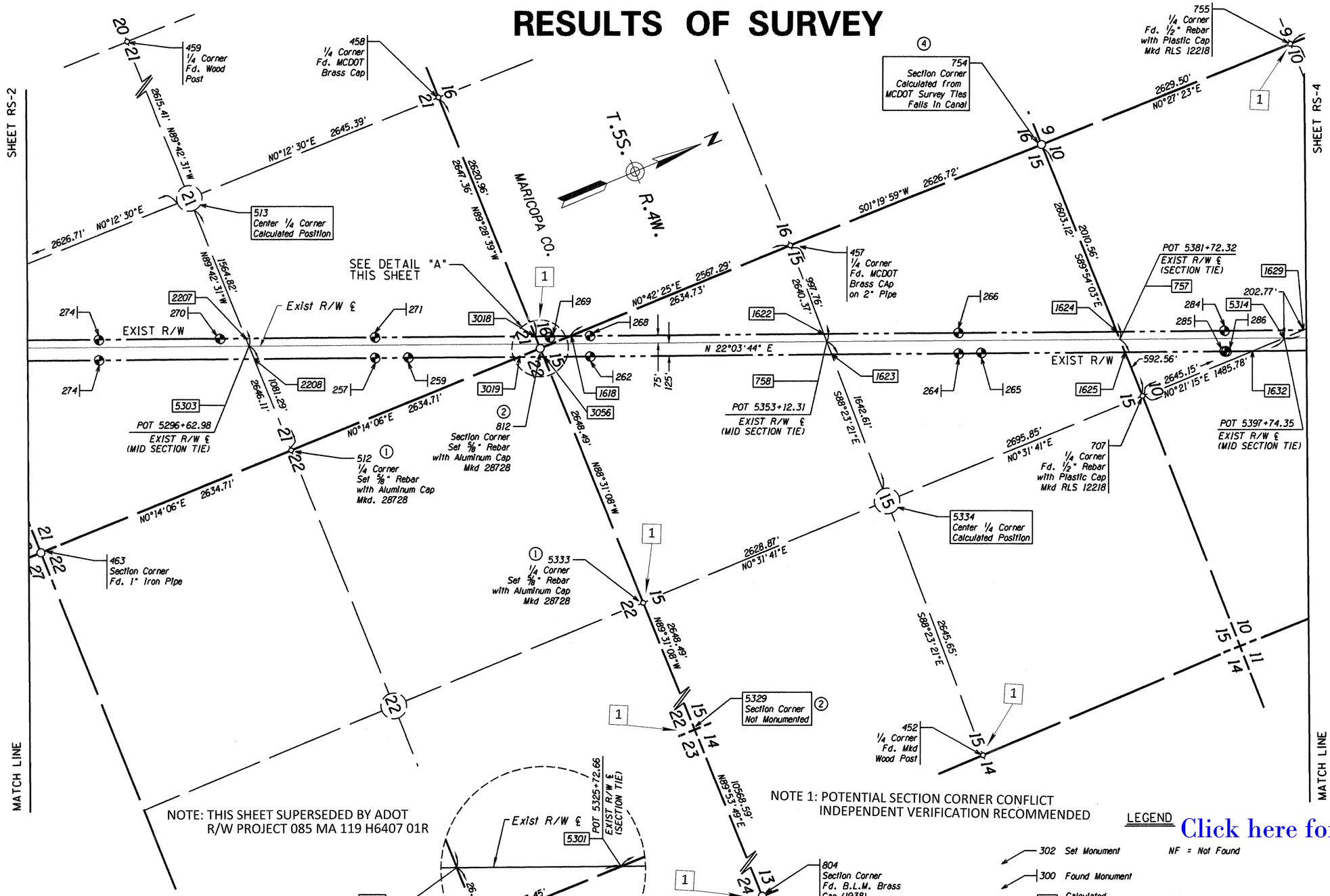

NOTE: THIS SHEET SUPERSEDED BY ADOT R/W PROJECT 085 MA 119 H6407 01R

NOTE 1: POTENTIAL SECTION CORNER CONFLICT INDEPENDENT VERIFICATION RECOMMENDED

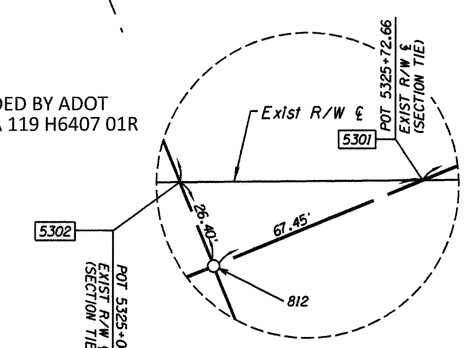

DETAIL "A"
NOT TO SCALE

LEGEND

302 Set Monument
300 Found Monument
301 Calculated position

NF = Not Found

0 250 500
Scale

Click here for I 8 Index

NOTES:
1. ESTABLISHED AT SINGLE PROPORTIONATE DISTANCE. (5-30) 1973 BLM MANUAL
2. ESTABLISHED AT DOUBLE PROPORTIONATE DISTANCE. (5-25) 1973 BLM MANUAL
3. ALL LATITUDES AND DEPARTURES USED TO PROPORTION CORNERS WERE DERIVED USING THE COORDINATES IN THIS SURVEY CONVERTED TO TRUE BEARINGS AND CHAINS WITH THE BLM'S CADASTRAL MEASUREMENT MANAGEMENT SOFTWARE.
4. SEE SHEET RS-12 FOR A MORE DETAILED DESCRIPTION.

CHANGE ORDER REVISIONS

C.O. NO.	DATE	BY	DESCRIPTION OF REVISIONS
N/A	02-14-15	TSS	Added Information Note

DRAWING NO.	D-7-T-939
SURVEY	JUNE 2001
DRAWN/DATE	CJK/7-22-02
ADOT REVIEW	M. HINEMAN
ABSOLUTE SURVEYING AND MAPPING, INC. 15138 N. MAIN ST. SHOWLAKE ARIZONA 85937 PH. 928-536-7971 FAX 928-536-5697	
ROUTE NO.: SR 85	SECTION NAME: GILA BEND - LEWIS PRISON

ARIZONA DEPARTMENT OF TRANSPORTATION
INTERMODAL TRANSPORTATION DIVISION
RIGHT OF WAY PLANS SECTION

HIGHWAY NAME: GILA BEND - BUCKEYE
FEDERAL IDENTIFICATION NO.: S 085-B-700
TRACS NO. 085 MA 120 H5675 01R

REGISTERED LAND SURVEYOR CERTIFICATE NO. 28728 CLYDE J. KING Date Signed 7-22-02 ARIZONA, U.S.A.
EXPIRES 03/31/2010

...\SURVEY\085MA120.SURVEY03

SHEET RS-3

Click here for I 8 Index

RESULTS OF SURVEY

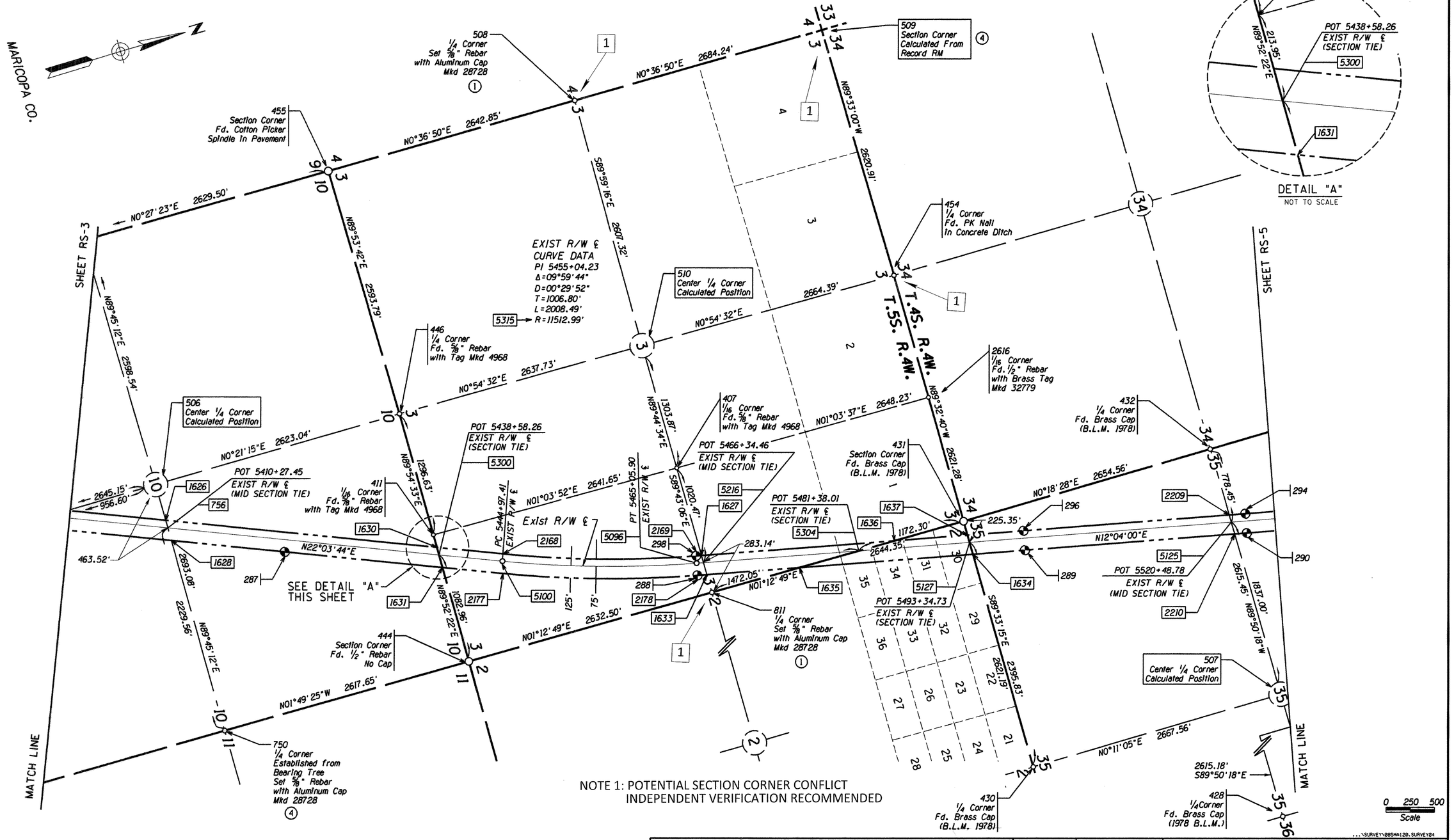

NOTE 1: POTENTIAL SECTION CORNER CONFLICT
INDEPENDENT VERIFICATION RECOMMENDED

NOTES:
1. ESTABLISHED AT SINGLE PROPORTIONATE DISTANCE. (5-30) 1973 BLM MANUAL
2. ESTABLISHED AT DOUBLE PROPORTIONATE DISTANCE. (5-25) 1973 BLM MANUAL
3. ALL LATITUDES AND DEPARTURES USED TO PROPORTION CORNERS WERE DERIVED USING THE COORDINATES IN THIS SURVEY CONVERTED TO TRUE BEARINGS AND CHAINS WITH THE BLM'S CADASTRAL MEASUREMENT MANAGEMENT SOFTWARE.
4. SEE SHEET RS-12 FOR A MORE DETAILED DESCRIPTION.

LEGEND

302 Set Monument — NF = Not Found
300 Found Monument
301 Calculated position

CHANGE ORDER REVISIONS

C.O. NO.	DATE	BY	DESCRIPTION OF REVISIONS
N/A	02-14-15	TSS	Added Information Note

DRAWING NO.	D-7-T-939
SURVEY	JUNE 2001
DRAWN/DATE	CJK/7-22-02
ADOT REVIEW	M. HINEMAN
ABSOLUTE SURVEYING AND MAPPING, INC. 1513B N. MAIN ST. SNOWFLAKE ARIZONA 85937 PH. 928-536-7971 FAX 928-536-5697	
ROUTE NO.: SR 85	SECTION NAME: GILA BEND - LEWIS PRISON

ARIZONA DEPARTMENT OF TRANSPORTATION
INTERMODAL TRANSPORTATION DIVISION
RIGHT OF WAY PLANS SECTION

HIGHWAY NAME: GILA BEND - BUCKEYE
FEDERAL IDENTIFICATION NO.: S 085-B-700
TRACS NO. 085 MA 120 H5675 01R

REGISTERED LAND SURVEYOR
CERTIFICATE NO. 28728
CLYDE J. KING
Date Signed 7-22-02
ARIZONA, U.S.A.
EXPIRES 03/31/2010

SHEET RS-4

...\SURVEY\085MA120.SURVEY24

Click here for I 8 Index

RESULTS OF SURVEY

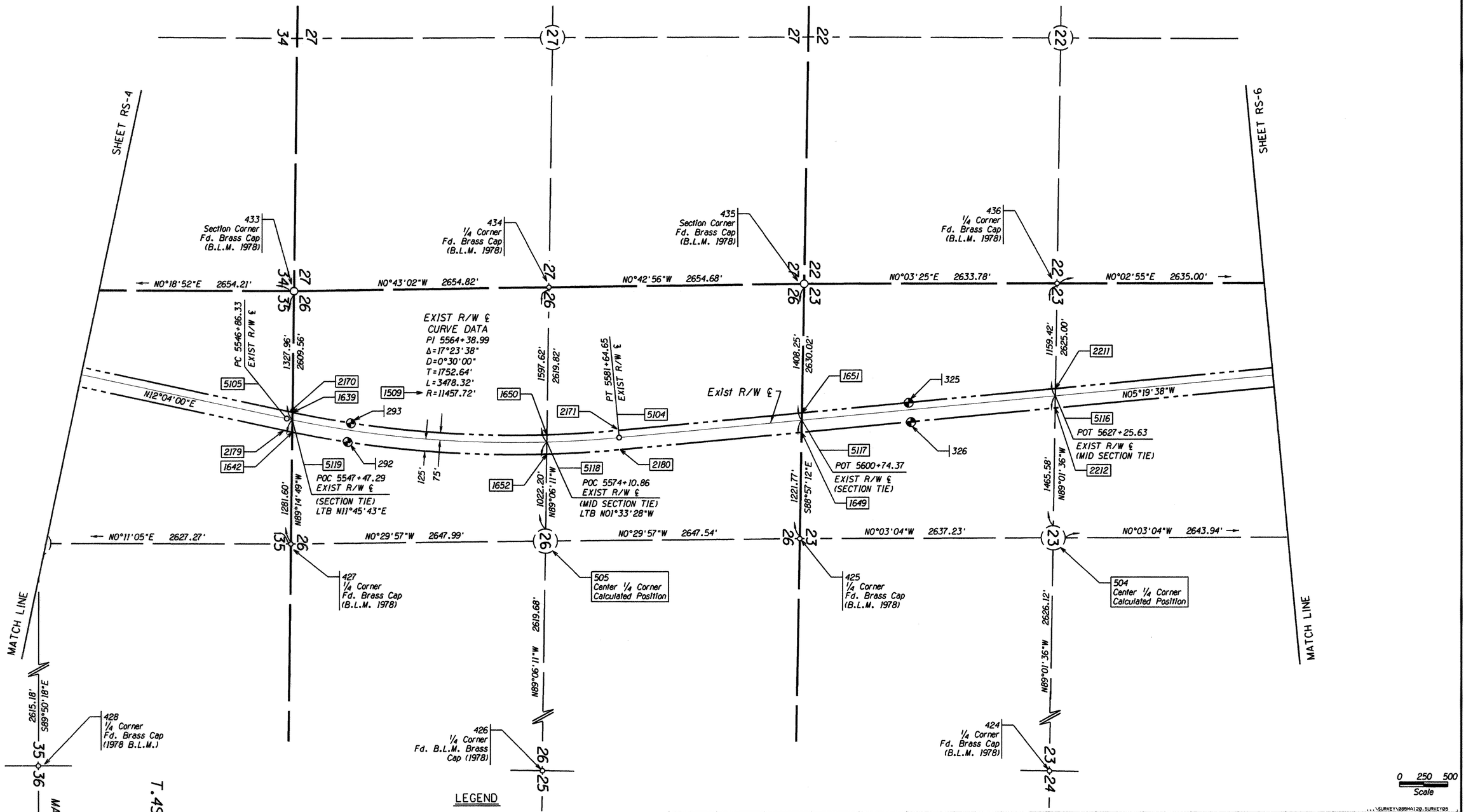

LEGEND

302 Set Monument

300 Found Monument

301 Calculated position

NF = Not Found

CHANGE ORDER REVISIONS			
C.O. NO.	DATE	BY	DESCRIPTION OF REVISIONS

DRAWING NO.	D-7-T-939
SURVEY	JUNE 2001
DRAWN/DATE	CJK/7-22-02
ADOT REVIEW	M. HINEMAN
ABSOLUTE SURVEYING AND MAPPING, INC. 15150 N. MAIN ST., SHOWFLAKE ARIZONA 85937 PH. 928-536-7971 FAX 928-536-5697	
ROUTE NO.: SR 85	SECTION NAME: GILA BEND - LEWIS PRISON

ARIZONA DEPARTMENT OF TRANSPORTATION
INTERMODAL TRANSPORTATION DIVISION
RIGHT OF WAY PLANS SECTION

HIGHWAY NAME: GILA BEND - BUCKEYE

FEDERAL IDENTIFICATION NO.: S 085-B-700

TRACS NO. 085 MA 120 H5675 01R

...\SURVEY\085MA120.SURVEY85

REGISTERED LAND SURVEYOR CERTIFICATE NO. 28728 CLYDE J. KING Date Signed ARIZONA, U.S.A.

EXPIRES 03/31/2010

SHEET RS-5

Click here for I 8 Index

RESULTS OF SURVEY

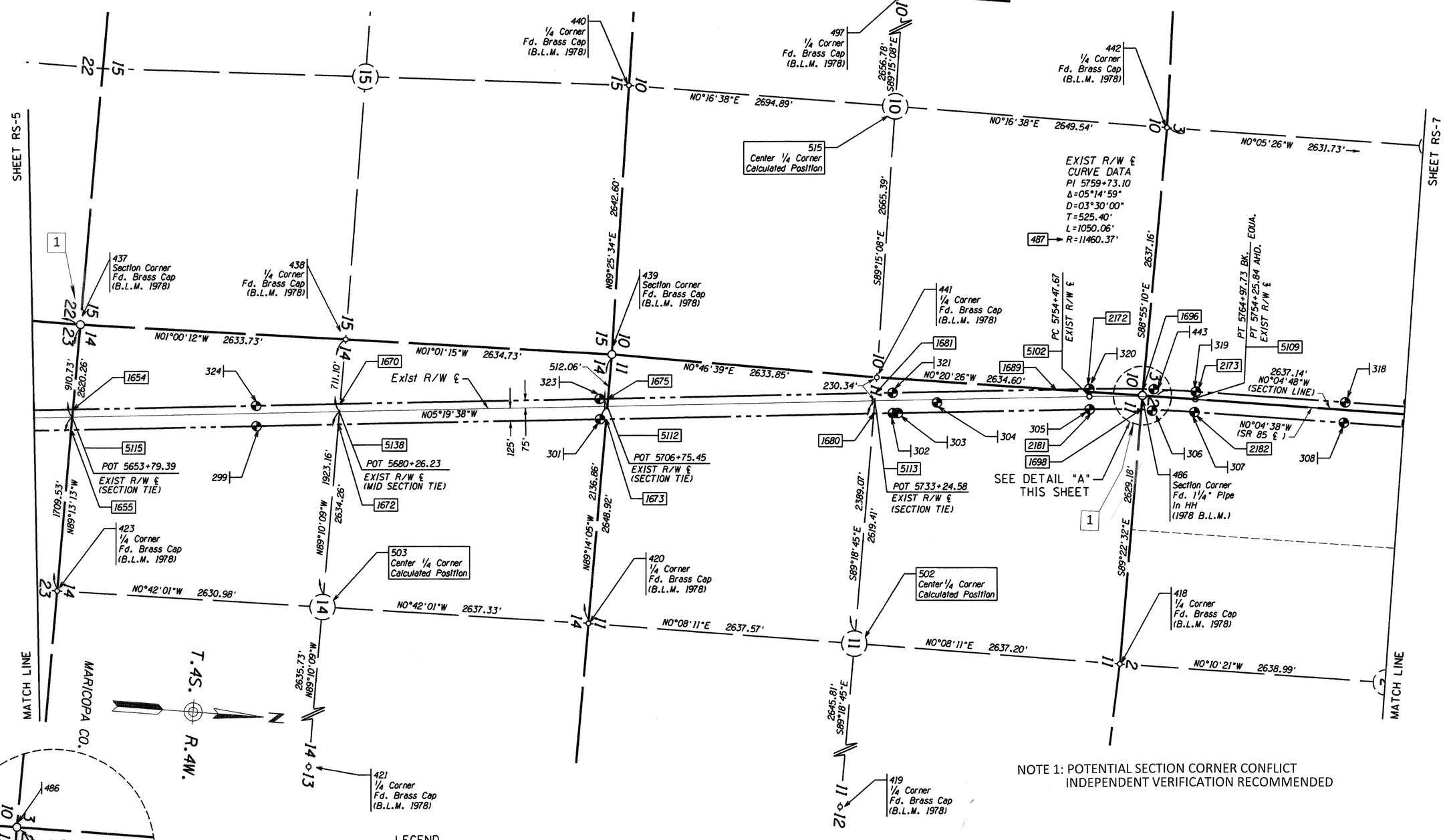

NOTE 1: POTENTIAL SECTION CORNER CONFLICT
INDEPENDENT VERIFICATION RECOMMENDED

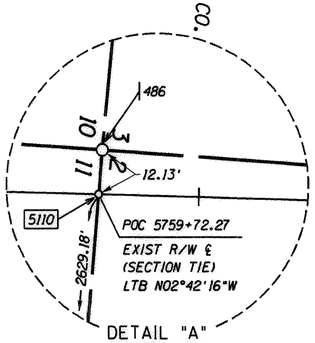

DETAIL "A"
NOT TO SCALE

LEGEND

302 Set Monument
300 Found Monument
301 Calculated position
NF = Not Found

CHANGE ORDER REVISIONS			
C.O. NO.	DATE	BY	DESCRIPTION OF REVISIONS
N/A	02-14-15	TSS	Added Information Note

DRAWING NO.	D-7-T-939
SURVEY	JUNE 2001
DRAWN/DATE	CJK/7-22-02
ADOT REVIEW	M. HINEMAN

ABSOLUTE SURVEYING AND MAPPING, INC.
1513B N. MAIN ST. SHOWLOW, ARIZONA 85937
PH. 928-536-7571 FAX 928-536-5697

ROUTE NO.: SR 85
SECTION NAME: GILA BEND - LEWIS PRISON

...\SURVEY\085MA120.SURVEY06

ARIZONA DEPARTMENT OF TRANSPORTATION
INTERMODAL TRANSPORTATION DIVISION
RIGHT OF WAY PLANS SECTION

HIGHWAY NAME: GILA BEND - BUCKEYE
FEDERAL IDENTIFICATION NO.: S 085-B-700
TRACS NO. 085 MA 120 H5675 01R

REGISTERED LAND SURVEYOR
CERTIFICATE NO. 28728
CLYDE J. KING
Date Signed 3-31-10
ARIZONA, U.S.A.
EXPIRES 03/31/2010

SHEET RS-6

RESULTS OF SURVEY

Click here for I 8 Index

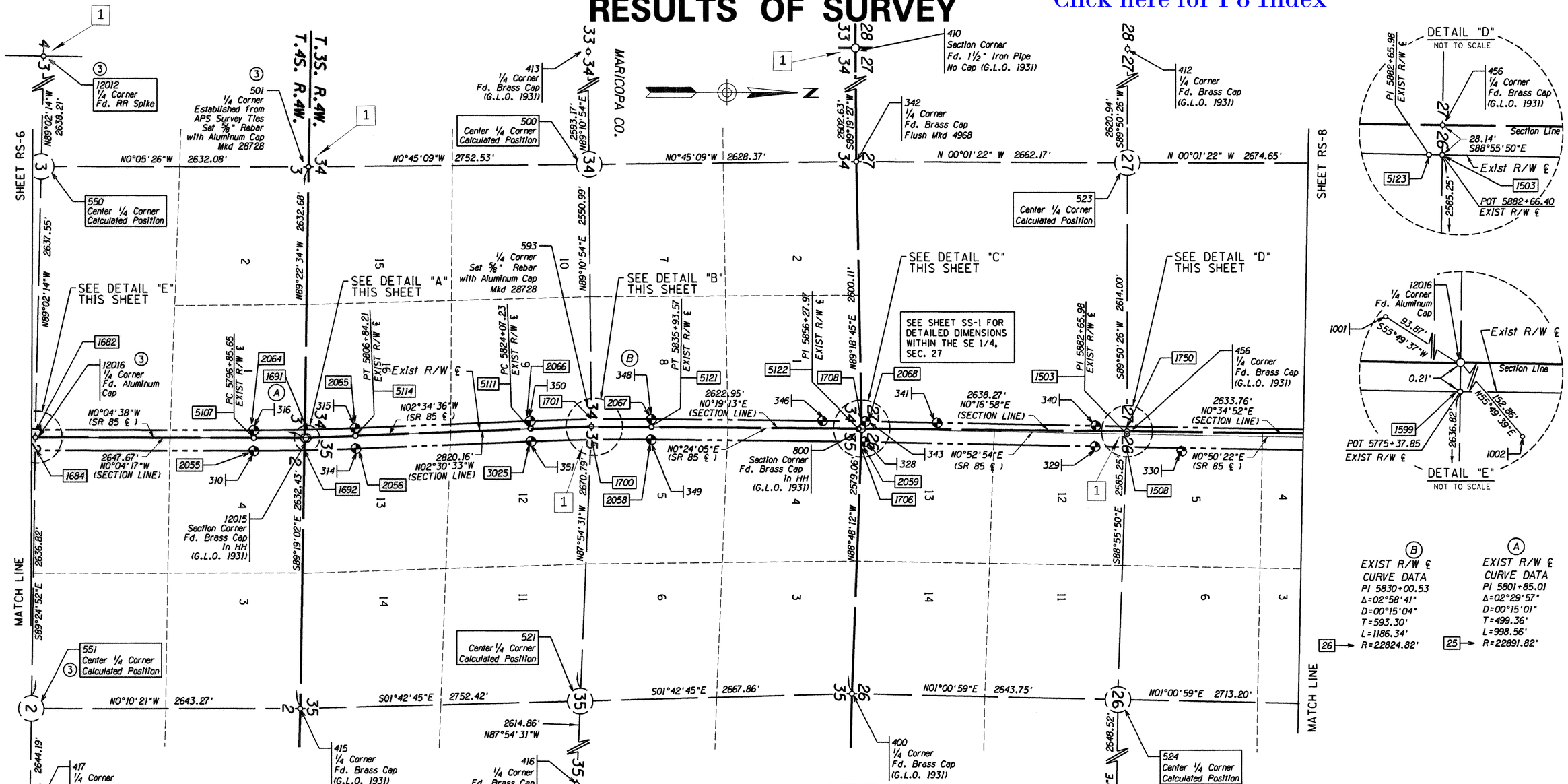

NOTE 1: POTENTIAL SECTION CORNER CONFLICT
INDEPENDENT VERIFICATION RECOMMENDED

NOTES:

1. ESTABLISHED BY THE IRREGULAR BOUNDARY METHODS OF PROPORTION. (5-36) 1973 BLM MANUAL
2. ALL LATITUDES AND DEPARTURES USED TO PROPORTION CORNERS WERE DERIVED USING THE COORDINATES IN THIS SURVEY CONVERTED TO TRUE BEARINGS AND CHAINS WITH THE BLM'S CADASTRAL MEASUREMENT MANAGEMENT SOFTWARE.
3. SEE SHEET RS-12 FOR A MORE DETAILED DESCRIPTION.

CHANGE ORDER REVISIONS

C.O. NO.	DATE	BY	DESCRIPTION OF REVISIONS
N/A	02-14-15	TSS	Added Information Note

DRAWING NO.	D-7-T-939
SURVEY	JUNE 2001
DRAWN/DATE	CJK/7-22-02
ADOT REVIEW	M. HINEMAN
ABSOLUTE SURVEYING AND MAPPING, INC. 15139 N. MAIN ST. SNOWFLAKE ARIZONA 85937 PH. 928-536-7971 FAX 928-536-5697	
ROUTE NO.: SR 85	SECTION NAME: GILA BEND - LEWIS PRISON

ARIZONA DEPARTMENT OF TRANSPORTATION
INTERMODAL TRANSPORTATION DIVISION
RIGHT OF WAY PLANS SECTION

HIGHWAY NAME: GILA BEND - BUCKEYE

FEDERAL IDENTIFICATION NO.: S 085-B-700

TRACS NO. 085 MA 120 H5675 01R

REGISTERED LAND SURVEYOR CERTIFICATE NO. 28728 CLYDE J. KING Date Signed 4-15-15 ARIZONA, U.S.A.

EXPIRES 03/31/2010

SHEET RS-7

...\SURVEY\085MA120\SURVEY07

RESULTS OF SURVEY

Click here for I 8 Index

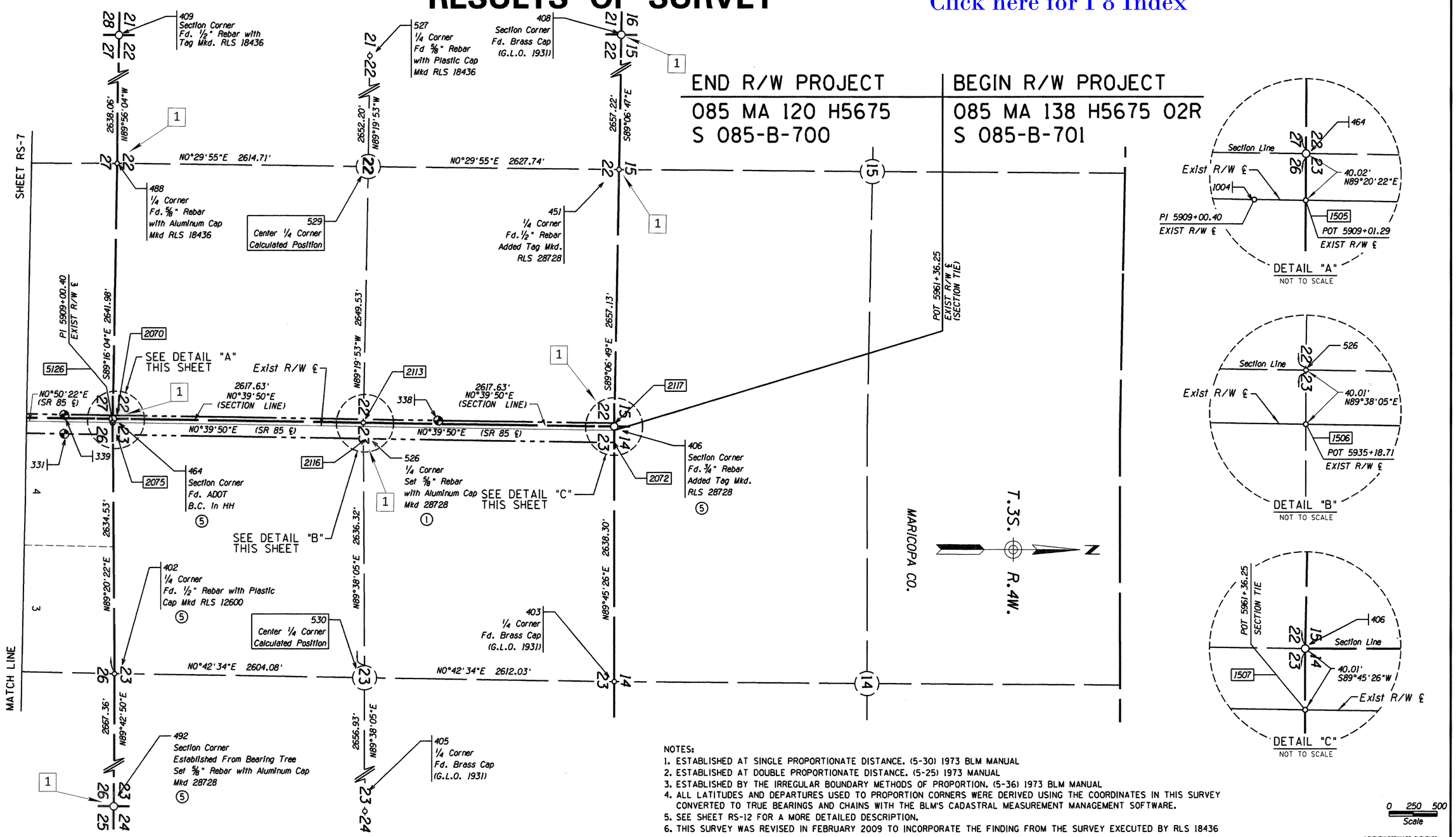

NOTES:

1. ESTABLISHED AT SINGLE PROPORTIONATE DISTANCE. (5-30) 1973 BLM MANUAL
2. ESTABLISHED AT DOUBLE PROPORTIONATE DISTANCE. (5-25) 1973 MANUAL
3. ESTABLISHED BY THE IRREGULAR BOUNDARY METHODS OF PROPORTION. (5-36) 1973 BLM MANUAL
4. ALL LATITUDES AND DEPARTURES USED TO PROPORTION CORNERS WERE DERIVED USING THE COORDINATES IN THIS SURVEY CONVERTED TO TRUE BEARINGS AND CHAINS WITH THE BLM'S CADASTRAL MEASUREMENT MANAGEMENT SOFTWARE.
5. SEE SHEET RS-12 FOR A MORE DETAILED DESCRIPTION.
6. THIS SURVEY WAS REVISED IN FEBRUARY 2009 TO INCORPORATE THE FINDING FROM THE SURVEY EXECUTED BY RLS 18436

NOTE 1: POTENTIAL SECTION CORNER CONFLICT INDEPENDENT VERIFICATION RECOMMENDED

LEGEND

302 Set Monument — NF = Not Found
300 Found Monument
301 Calculated position

0 250 500 Scale

CHANGE ORDER REVISIONS			
C.O. NO.	DATE	BY	DESCRIPTION OF REVISIONS
N/A	02-14-15	TSS	Added Information Notes

DRAWING NO.	D-7-T-939
SURVEY	JUNE 2001
DRAWN/DATE	CJK/7-22-02
ADOT REVIEW	M. HINEMAN
ABSOLUTE SURVEYING AND MAPPING, INC. 15138 N. MAIN ST. SHOWLOW ARIZONA 85937 PH. 928-536-7971 FAX 928-536-5697	
ROUTE NO.: SR 85	SECTION NAME: GILA BEND - LEWIS PRISON

ARIZONA DEPARTMENT OF TRANSPORTATION
INTERMODAL TRANSPORTATION DIVISION
RIGHT OF WAY PLANS SECTION

HIGHWAY NAME: GILA BEND - BUCKEYE
FEDERAL IDENTIFICATION NO.: S 085-B-700
TRACS NO. 085 MA 120 H5675 01R

REGISTERED LAND SURVEYOR CERTIFICATE NO. 28728 CLYDE J. KING Date Signed 4-2-09 ARIZONA, U.S.A.
EXPIRES 03/31/2010

SHEET RS-8

...\SURVEY\085MA120.SURVEY08

RESULTS OF SURVEY

Click here for I 8 Index

CALCULATED POINTS

	PT	NORTHING	EASTING	DESCRIPTION
	25	770103.84456	452735.39638	(C)
	26	773880.32523	498328.35828	(C)
	487	765890.40265	487093.30384	(C)
	500	773415.63035	472952.39176	(C)
	502	762683.81800	478268.44178	(C)
	503	757409.12691	478294.39878	(C)
	504	752134.41035	478328.92033	(C)
	505	746849.73528	478354.34499	(C)
	506	731023.85125	473017.72821	(C)
	507	741574.58452	478368.94954	(C)
*	509	738968.87477	470497.22825	(C)
	510	736284.23377	473075.78868	(C)
	511	699344.28724	467973.54371	(C)
	513	720501.47113	467647.81703	(C)
	515	762750.03209	472984.05225	(C)
	521	773354.43961	478176.57233	(C)
	523	778705.94457	472916.81728	(C)
	524	778664.44026	478143.75060	(C)
	529	783995.20516	472938.50836	(C)
	530	783981.09193	478224.12653	(C)
	539	773451.90313	475507.55933	(C)
	550	768031.26192	472992.70509	(C)
	551	767959.98748	478266.77616	(C)
	754	728383.24530	470398.25900	(C)
	756	731025.84636	473481.24108	(C)
	757	728379.76865	472408.81909	(C)
	758	725729.18176	471334.56959	(C)
	759	715275.70629	462316.65055	(C)
	760	712617.82273	464369.68760	(C)
	761	711321.30261	462281.21168	(C)
	762	713091.87168	464937.86384	(C)
	902	700910.69130	470303.31348	(C)
	903	700818.76570	470648.39157	(C)
	904	700914.55651	470304.34313	(C)
	905	710147.02749	460434.37534	(C)
	906	710000.05192	460721.15646	(C)
	907	701198.95536	469627.28105	(C)
	908	702616.68434	468027.35231	(C)
	909	704490.18071	466512.19793	(C)
	914	705295.14266	465797.25585	(C)
	915	710184.48650	460623.08365	(C)
	916	707648.91446	462790.94908	(C)
	917	706475.81995	464554.84630	(C)
*	918	705607.04141	465692.57304	(C)
	919	710146.91362	460658.48315	(C)
*	920	707004.79676	463861.39688	(C)
	921	710312.10620	460846.13019	(C)
	922	710011.30804	460777.86172	(C)
	923	710006.17716	461062.15921	(C)
	924	710242.31868	459955.04841	(C)
	925	707064.82623	463783.17225	(C)
	926	707746.89268	463051.46970	(C)
	927	707820.71474	462986.10201	(C)
	928	710058.58372	461016.02379	(C)
	929	710051.83005	460982.00064	(C)
	930	710376.69388	459630.04802	(C)
	932	710241.15955	460908.58712	(C)
	933	710008.71176	460764.78240	(C)
	934	710225.40099	460829.19977	(C)
	935	701643.39490	467552.82883	(C)
	936	701673.65251	467827.72495	(C)
	937	701973.24591	468062.76494	(C)
	938	702376.13546	467964.67219	(C)
	939	706308.91683	464427.52934	(C)
	940	704364.41557	466356.68867	(C)
	942	710354.23519	460806.86417	(C)
*	943	706303.03178	464437.47651	(C)
	945	706898.97705	463654.35435	(C)
	946	707348.26403	463141.47678	(C)
	947	710169.31397	459629.05306	(C)
	949	707348.85386	463069.99127	(C)
	950	707573.39593	462857.82343	(C)
	951	702630.31009	468016.33273	(C)
	963	710629.03735	459631.25671	(C)
	967	710409.19011	460161.52018	(C)

	PT	NORTHING	EASTING	DESCRIPTION
	969	710679.38606	459853.53248	(C)
	970	710703.66045	460446.38770	(C)
	1500	770634.67052	475621.06103	(C)
*	1501	717873.68072	467773.18219	(C)
	1503	778712.69024	475558.94814	(C)
	1505	781347.30015	475597.54339	(C)
	1506	783964.54431	475627.86832	(C)
	1507	786581.90952	475658.19465	(C)
	1508	778710.35751	475683.91536	(C)
	1509	746554.26941	465878.77856	(C)
	1592	776074.96221	475518.35635	(C)
	1599	767986.93809	475630.09406	(C)
	1602	704660.84143	466240.44035	(C)
	1603	710423.74745	459630.27377	(C)
*	1608	728379.30252	472678.38213	(C)
*	1609	728380.42123	472031.43083	(C)
	1611	716823.06818	467627.04059	(C)
	1612	717871.28258	468068.93639	(C)
*	1616	717531.44758	467634.48034	(C)
	1617	717869.53848	468284.03109	(C)
	1618	723396.08483	470308.06919	(C)
*	1620	725739.68276	470961.17277	(C)
*	1621	725721.68105	471601.28160	(C)
	1622	725731.43198	471254.55599	(C)
	1623	725725.43141	471467.92560	(C)
	1624	728379.90849	472327.95018	(C)
	1625	728379.53559	472543.60061	(C)
	1626	731025.49742	473400.17407	(C)
	1627	736285.44990	475323.49164	(C)
	1628	731026.42792	473616.35276	(C)
	1629	730067.26683	473011.81527	(C)
	1630	733649.18907	474463.52320	(C)
	1631	733649.66844	474679.51912	(C)
	1632	729526.55457	473008.47297	(C)
	1633	736284.44571	475527.79577	(C)
	1634	738924.69298	476092.20735	(C)
	1635	737091.67944	475700.35994	(C)
	1636	738153.64107	475722.85905	(C)
	1637	738926.28201	475888.02823	(C)
	1639	744219.69128	477019.51729	(C)
	1642	744217.01398	477223.23269	(C)
	1649	749517.19984	477235.46648	(C)
	1650	746866.91300	477257.20414	(C)
	1651	749520.87630	477034.25611	(C)
	1652	746863.77916	477457.36251	(C)
*	1653	746861.82056	477582.45831	(C)
	1654	754802.63182	476541.76395	(C)
	1655	754799.89496	476742.88671	(C)
	1670	757438.10888	476296.02145	(C)
	1672	757435.19181	476497.16101	(C)
	1673	760073.11911	476251.19004	(C)
	1675	760075.80555	476050.07198	(C)
	1680	762710.97236	476005.22598	(C)
	1681	762713.38510	475804.13344	(C)
	1682	767988.19720	475555.09229	(C)
	1684	767985.66036	475755.09590	(C)
	1689	764487.72155	475638.68716	(C)
	1691	770635.48763	475546.02177	(C)
	1692	770633.18590	475746.12867	(C)
	1696	765350.98861	475570.55271	(C)
	1698	765348.30311	475770.90387	(C)
	1700	773447.33457	475632.66822	(C)
	1701	773451.05720	475432.56205	(C)
	1706	776072.35068	475643.38339	(C)
	1708	776074.08070	475443.34506	(C)
	1709	715241.27307	466725.94426	(C)
	1750	778713.08511	475483.94579	(C)
	2055	770134.90640	475752.19542	(C)
	2056	771138.56984	475728.94648	(C)
*	2057	772859.85077	475651.48769	(C)
	2058	774039.35117	475629.09532	(C)
	2059	734883.23679	473053.55937	(C)
*	2060	778710.41353	475683.92835	(C)
	2064	770134.63649	475552.19560	(C)
	2065	771129.57880	475529.14868	(C)

	PT	NORTHING	EASTING	DESCRIPTION
	2066	772850.85973	475451.68989	(C)
	2067	774040.75170	475429.10023	(C)
	2068	776075.41195	475443.35439	(C)
*	2069	778713.38371	475483.95038	(C)
	2070	781347.28578	475522.53819	(C)
	2072	786582.43929	475783.20918	(C)
	2075	781348.74180	475722.52690	(C)
	2113	783964.69764	475552.86506	(C)
	2116	783965.34086	475752.84435	(C)
	2117	786582.28142	475583.19392	(C)
	2140	702176.06281	468013.38449	(C)
*	2165	710381.38493	459103.76643	(C)
	2168	734269.89398	474715.08715	(C)
	2169	736175.03397	475299.88778	(C)
	2167	717373.10263	467867.03032	(C)
	2170	744174.72342	477009.99931	(C)
	2171	747611.06728	477212.33440	(C)
	2172	764819.44268	475607.75615	(C)
	2173	765874.83533	475557.94434	(C)
*	2174	710186.32653	459147.95036	(C)
	2176	717297.98039	468052.38579	(C)
	2177	734194.77194	474900.44270	(C)
	2178	736133.22385	475495.46874	(C)
	2179	744132.91362	477205.58034	(C)
	2180	747629.63569	477411.47057	(C)
	2181	764838.01163	475806.89227	(C)
	2182	765875.10523	475757.94416	(C)
	2183	704659.74260	466372.40378	(C)
	2188	704661.94745	466107.61432	(C)
	2189	705420.21344	465387.54373	(C)
	2191	712618.88267	464248.55362	(C)
	2192	712616.08016	464568.83509	(C)
	2195	707345.72352	463449.37880	(C)
	2196	708242.48180	462268.40996	(C)
	2197	708634.11221	462270.03836	(C)
*	2198	711404.75020	462281.55865	(C)
	2199	711182.50805	462280.63457	(C)
	2205	715239.44939	466965.74362	(C)
	2206	716358.89017	467622.08874	(C)
	2207	720493.92341	469131.86970	(C)
	2208	720492.82812	469347.21736	(C)
	2209	741579.98533	476455.31634	(C)
	2210	741579.40847	476659.71183	(C)
	2211	752160.58822	476788.11874	(C)
	2212	752157.17011	476989.30502	(C)
	2459	712923.50140	464935.92834	(C)
	2460	713193.62388	464939.03353	(C)
	2502	701992.91743	468057.97545	(C)
	2519	705838.58876	465390.48636	(C)
	2614	701990.62098	468588.59086	(C)
	3018	723123.67411	470197.66455	(C)
	3019	722852.56295	470303.58818	(C)
	3025	772859.85100	475651.48800	(C)
	3056	723119.92484	470411.94659	(C)
	5096	736159.35415	475373.23042	(C)
	5100	734241.72452	474784.59602	(C)
	5102	764826.40697	475682.43211	(C)
	5104	747618.03048	477287.01046	(C)
	5105	744159.04474	477083.34220	(C)
	5107	770134.73771	475627.19553	(C)
	5109	765874.93654	475632.94427	(C)
	5110	765349.66774	475645.69770	(C)
	5111	772854.23137	475526.61406	(C)
	5112	760074.79813	476125.49126	(C)
	5113	762712.48032	475879.54314	(C)
	5114	771132.95044	475604.07286	(C)
	5115	754801.60549	476617.18498	(C)

SECTION MONUMENTATION

PT	NORTHING	EASTING	DESCRIPTION
221	707329.33711	465400.97151	FND IRON PIPE
231	707355.42427	462264.72158	FND MCDOT BC
240	701993.11555	468012.19709	FND IRON PIPE
311	770501.45060	475749.08385	FND BC, RM TO 520
312	770706.39452	475746.24861	FND BC, RM TO 520
342	776043.77718	472917.87310	FND BC
400	776021.10330	478096.85168	FND GLO BC
401	778615.00916	480791.81017	FND GLO BC
402	781377.21551	478191.88152	FND REBAR LS12600
403	786592.92000	478256.47000	FND GLO BC
405	783998.02588	480880.99954	FND GLO BC
406	786581.74000	475618.19000	FND REBAR
407	736290.08900	474379.64800	FND REBAR LS4968
408	786663.97000	470304.47134	FND GLO BC
409	781383.61010	470277.69900	FND REBAR
410	776013.07964	470315.42724	FND IRON PIPE
411	733648.89400	474330.57000	FND REBAR LS4968
412	778698.65436	470295.88463	FND GLO BC
413	773378.59314	470359.48288	FND GLO BC
415	770603.24501	478258.82005	FND GLO BC
416	773259.01727	480789.68800	FND GLO BC
417	767932.96155	480910.82800	FND BLM BC
418	765321.01391	478274.71936	FND BLM BC
419	762652.07556	480914.05727	FND BLM BC
420	760046.25742	478262.16333	FND BLM BC
421	757370.90554	480929.85557	FND BLM BC
423	754778.34450	478326.55664	FND BLM BC
424	752089.79954	480954.66562	FND BLM BC
425	749497.17749	478331.27803	FND BLM BC
426	746808.72453	480973.70119	FND BLM BC
427	744201.84531	478377.41584	FND BLM BC
428	741567.20379	480984.11505	FND BLM BC
430	738907.04117	478360.35343	FND BLM BC
431	738927.43985	475739.25303	FND BLM BC
432	741581.96601	475753.51421	FND BLM BC
433	744236.13814	475768.07741	FND BLM BC
434	746890.74830	475734.84367	FND BLM BC
435	749545.22446	475701.69593	FND BLM BC
436	752179.00190	475704.30915	FND BLM BC
437	754813.99745	475706.54233	FND BLM BC
438	757447.32685	475660.41953	FND BLM BC
439	760081.63734	475613.48065	FND BLM BC
440	760055.17116	472971.01649	FND BLM BC
441	762715.24377	475649.21960	FND BLM BC
442	765399.53730	472996.86862	FND BLM BC
444	733651.77229	475627.48081	FND REBAR
446	733646.83689	473033.94168	FND REBAR LS4968
451	786622.84344	472961.37359	FND REBAR
452	725608.63128	475621.13028	FND WOOD POST
454	738948.28657	473118.05863	FND NAIL
455	733642.08749	470440.15954	FND SPINDLE
456	778713.21547	475530.81133	FND GLO BC
457	725757.23052	470337.20604	FND MCDOT BC
458	723146.84501	467657.44180	FND MCDOT BC
459	720514.77270	465032.44408	FND WOOD POST
460	717856.24621	464992.46478	FND REBAR
461	717896.17551	464993.23384	FND REBAR
462	717936.26182	464993.56287	FND REBAR

PT	NORTHING	EASTING	DESCRIPTION
463	717853.32897	470283.09457	FND IRON PIPE
464	781346.83870	475557.52580	FND ADOT BC HH
465	717874.77474	467638.26022	FND REBAR
466	715254.68240	464962.72640	FND ALUM CAP
467	712612.89932	464932.35782	FND REBAR
468	717917.62128	462346.64834	FND REBAR
469	715298.98009	459670.64841	FND REBAR
470	712659.19915	459640.99896	FND REBAR
471	707373.00272	459614.13374	FND BC HH
472	707369.88246	460102.68008	FND MCFC BC
474	704714.64224	460097.71767	FND MCFC BC
475	707351.48094	462751.59777	FND REBAR
476	707333.65347	464912.22916	FND REBAR
477	704667.98739	465382.25296	FND PIPE
478	704626.91400	470675.37000	FND REBAR
479	701981.66761	470657.34747	FND REBAR
480	707309.05544	468048.71610	FND REBAR
481	699324.24721	470636.88178	FND STONE
483	696688.21958	467934.78470	FND MCFC BC
484	699364.07050	465344.33083	FND ALUM CAP
485	702034.18094	462723.70547	FND MCFC BC
486	765349.80000	475633.56451	FND PIPE IN HH
488	781380.59610	472915.75650	FND ALUM CAP
489	712575.50510	470231.49620	FND IRON PIPE
491	781214.72599	480814.10051	FND BT, RM TO 492
492	781390.53070	480859.21204	SET BAR W/CAP
497	762784.70800	470327.49600	FND BLM BC
501	770663.33630	472988.54100	SET BAR W/CAP
508	736284.78583	470468.47218	SET BAR W/CAP
512	720488.01339	470293.89507	SET BAR W/CAP
514	712636.04923	462286.67839	SET BAR W/CAP
516	709973.27640	464922.29349	SET BAR W/CAP
517	709995.83388	462275.70039	SET BAR W/CAP
526	783964.28930	475587.85790	SET BAR W/CAP
527	784026.15220	470286.48630	FND BAR W/CAP
593	773452.06511	475503.12374	SET BAR W/CAP
600	704645.94500	468029.41500	FND REBAR LS18436
601	710018.39800	459628.32900	FND REBAR
603	704690.01100	462738.97800	FND IRON PIPE
707	728378.74400	473001.37800	FND REBAR LS12218
750	731035.44300	475710.77870	SET BAR W/CAP
755	731012.66640	470419.20927	FND REBAR LS12218
800	776074.97400	475517.79200	FND GLO BC IN HH
* 801	712441.98864	486130.73504	FND GLO BC
804	723004.78904	486168.47382	FND BLM BC
807	707205.45800	480812.21400	FND REBAR
811	736283.68168	475683.24140	SET BAR W/CAP
812	723122.69781	470304.69556	SET BAR W/CAP
1001	767934.21400	475552.21720	FND BC, RM TO 1011
1002	768072.79800	475756.34600	FND BC, RM TO 1011
2616	738937.86321	474428.65583	FND REBAR LS32779
5333	723054.24401	472952.30029	SET BAR W/CAP
5335	715212.88758	470255.47504	SET BAR W/CAP
5336	712592.67275	467580.10667	SET BAR W/CAP
5337	715232.67159	467609.17186	SET BAR W/CAP
12012	768075.59475	470354.86491	FND RR SPIKE
12015	770634.61041	475626.58129	FND BLM BC
12016	767986.94028	475629.87998	FND ALUM CAP

* 2013 POTENTIAL CONFLICT

CHANGE ORDER REVISIONS

C.O. NO.	DATE	BY	DESCRIPTION OF REVISIONS
N/A	02-14-15	TSS	Added Information Note

DRAWING NO.	D-7-T-939
SURVEY	JUNE 2001
DRAWN/DATE	CJK/7-22-02
ADOT REVIEW	M. HINEMAN

ABSOLUTE SURVEYING AND MAPPING, INC.
1513B N. MAIN ST. SNOWFLAKE ARIZONA 85937
PH. 928-536-7970 FAX 928-536-5697

...\SURVEY\085MA120.SURVEY09

ARIZONA DEPARTMENT OF TRANSPORTATION
INTERMODAL TRANSPORTATION DIVISION
RIGHT OF WAY PLANS SECTION

HIGHWAY NAME: GILA BEND - BUCKEYE
FEDERAL IDENTIFICATION NO.: S 085-B-700
TRACS NO. 085 MA 120 H5675 01R
ROUTE NO.: SR 85
SECTION NAME: GILA BEND - LEWIS PRISON

REGISTERED LAND SURVEYOR
CERTIFICATE NO. 28728
CLYDE J. KING
Date Signed 7-22-02
ARIZONA, U.S.A.
EXPIRES 03/31/2010

SHEET RS-9

RESULTS OF SURVEY

Click here for I 8 Index

EXISTING R/W MONUMENTATION

PT.	NORTHING	EASTING	DESCRIPTION	STATION	OFFSET
205	699996.83274	469673.34823	FND ADOT BRASS CAP	5261+40.06	895.22' RT (I-8)
206	700086.57218	468723.26679	FND ADOT BRASS CAP	5251+98.88	1053.07' RT (I-8)
207	700475.87729	468288.97294	FND ADOT BRASS CAP	5246+79.00	788.68' RT (I-8)
208	701655.54868	468342.07032	FND ADOT BRASS CAP	5244+26.69	364.91' LT
209	701203.54437	469619.24472	FND ADOT BRASS CAP	143+03.79	99.84' LT
210	701910.24171	468673.55469	FND 5/8" REBAR	131+00.06	99.93' LT
211	702501.41352	468120.49003	FND ADOT BRASS CAP	122+75.43	99.93' LT
213	703410.45857	467385.47035	FND ADOT BRASS CAP	83+66.45	100.00' LT
214	703493.09639	467318.70083	FND ADOT BRASS CAP	110+00.16	100.10' LT
215	704499.01144	466505.17567	FND ADOT BRASS CAP	97+06.45	100.09' LT
216	705296.33227	465797.26422	FND ADOT BRASS CAP	86+49.06	100.16' LT
217	705445.98062	465722.85508	FND ADOT BRASS CAP	84+92.02	152.35' LT
218	705533.37284	465789.59259	FND ADOT BRASS CAP	84+77.79	261.35' LT
219	705582.64791	465725.19327	FND 1/2" REBAR	83+99.12	251.08' LT
220	705837.71696	465391.45872	FND ADOT BRASS CAP	79+89.59	251.08' LT
225	707345.53445	463444.20596	FND ALUMINUM CAP	56+32.00	156.31' LT
227	708252.58934	462130.05846	FND ALUMINUM CAP	40+61.59	184.91' RT
228	708203.23426	462369.57823	FND ADOT BRASS CAP	42+58.24	39.53' RT
229	707311.86667	463034.30911	FND ADOT BRASS CAP	53+57.10	149.84' RT
232	70709.325662	463465.24169	FND ADOT BRASS CAP	58+15.89	19.99' RT
233	706044.15501	464689.64378	FND ADOT BRASS CAP	73+26.56	96.04' RT
234	705100.17007	465712.80125	FND ADOT BRASS CAP	87+31.35	96.92' LT
235	704329.26043	466385.71481	FND ADOT BRASS CAP	97+63.32	99.54' RT
236	704373.04604	466349.58982	FND ADOT BRASS CAP	97+06.55	100.09' RT
237	703367.38301	467163.17699	FND ADOT BRASS CAP	110+00.11	99.88' RT
241	701673.85520	467826.04672	FND BRASS CAP	5239+23.31	249.76' LT (I-8)
242	701643.81572	467551.21303	FND BRASS CAP	5236+65.50	149.99' LT (I-8)
243	710368.44402	459628.01589	FND ALUMINUM CAP	5149+93.02	53.44' RT
244	710355.38994	460807.34126	FND ADOT BRASS CAP	5161+13.35	361.76' RT
245	710631.24772	460921.31267	FND ADOT BRASS CAP	5163+01.53	133.43' RT
246	710707.53802	461106.53596	FND 1/2" REBAR	5164+99.22	120.24' RT
248	711157.49216	462227.40250	FND R/W ANGLE IRON	5176+94.75	124.94' RT
249	712114.55218	463984.88316	FND R/W ANGLE IRON	5195+98.88	124.60' RT
251	713988.98793	466006.16547	FND ANGLE IRON	5223+98.72	124.83' RT
252	713928.39293	465946.42054	FND 5/8" REBAR	5223+14.66	120.39' RT
255	715300.82624	467006.16203	FND R/W ANGLE IRON	5240+31.84	124.94' RT
256	719090.00507	468778.73537	FND R/W ANGLE IRON	5281+99.31	125.06' RT
257	721592.71170	469792.35306	FND R/W ANGLE IRON	5308+99.44	124.41' RT
259	721892.32143	469912.70899	FND ADOT BRASS CAP	5312+22.31	123.42' RT
262	723538.65635	470582.32628	FND 5/8" REBAR	5329+99.62	125.62' RT
264	726874.94780	471934.54592	FND R/W ANGLE IRON	5365+99.56	125.68' RT
265	727081.52685	472012.60436	FND ALUMINUM CAP	5368+20.31	120.43' RT
266	726950.17801	471748.95965	FND R/W ANGLE IRON	5365+99.56	74.57' LT
268	723613.73255	470396.65691	FND R/W ANGLE IRON	5329+99.50	74.65' LT
269	723244.35706	470259.28061	FND BRASS CAP	5326+05.56	63.23' LT
270	720262.68289	469039.99294	FND BRASS CAP	5293+84.25	73.28' LT
271	721667.50487	469607.82882	FND R/W ANGLE IRON	5308+99.50	74.69' LT
274	719164.83925	468593.16905	FND R/W ANGLE IRON	5281+98.94	75.03' LT
276	715484.21440	466888.35130	FND BRASS CAP	5241+21.25	73.76' LT
277	714121.22885	465856.97415	FND R/W ANGLE IRON	5223+99.28	74.54' LT
280	714088.67516	465825.07952	FND BRASS CAP	5223+53.47	76.85' LT
281	712277.87466	463781.73382	FND R/W ANGLE IRON	5195+98.47	74.09' LT
282	711338.47111	462142.57549	FND R/W ANGLE IRON	5176+94.68	74.93' LT
283	710468.14325	459636.10456	FND BRASS CAP	5150+22.93	42.01' LT
284	729360.25098	472724.91017	FND R/W ANGLE IRON	5391+99.75	75.33' LT
285	729285.02177	472911.15455	FND R/W ANGLE IRON	5392+00.00	125.53' RT
286	729303.18227	472916.81801	FND ADOT BRASS CAP	5392+18.94	123.96' RT
287	732111.48013	474057.00415	FND R/W ANGLE IRON	5422+49.88	125.83' RT
288	736132.84913	475495.60292	FND R/W ANGLE IRON	5465+05.56	125.21' RT
289	739452.04316	476204.86348	FND R/W ANGLE IRON	5498+99.69	124.92' RT
290	741701.51688	476685.68217	FND R/W ANGLE IRON	5522+00.00	124.87' RT
292	744792.54107	477326.10004	FND R/W ANGLE IRON	5553+49.75	124.37' RT
293	744822.83358	477128.93077	FND R/W ANGLE IRON	5553+49.69	75.11' LT
294	741743.02931	476490.25104	FND R/W ANGLE IRON	5521+99.75	74.92' LT
296	739493.73961	476009.76237	FND R/W ANGLE IRON	5498+99.69	74.58' LT
298	736175.25763	475299.80475	FND R/W ANGLE IRON	5465+06.12	75.13' LT
299	756626.94412	476572.62484	FND R/W ANGLE IRON	5672+01.00	125.10' RT
301	760012.66465	476256.73176	FND R/W ANGLE IRON	5706+01.44	124.91' RT
302	762899.97802	475987.30951	FND R/W ANGLE IRON	5735+01.25	124.71' RT
303	762945.23376	475982.15509	FND BRASS CAP	5735+46.81	123.78' RT
304	763327.21330	475851.84033	FND BRASS CAP	5739+39.25	29.49' RT
305	764838.00603	475806.85262	FND R/W ANGLE IRON	5754+47.69	124.96' RT
306	765455.02797	475774.42394	FND BRASS CAP	5760+72.62	133.12' RT
308	767358.44712	475755.83340	FND R/W ANGLE IRON	5769+09.19	124.89' RT
310	770135.06335	475752.23511	FND ADOT BRASS CAP	5796+85.80	125.04' RT

CALCULATED POINTS

	PT	NORTHING	EASTING	DESCRIPTION
	5116	752159.30643	476863.56359	(C)
	5117	749519.49763	477109.71000	(C)
	5118	746865.73780	477332.26410	(C)
	5119	744218.68709	477095.92626	(C)
	5121	774040.22213	475504.09836	(C)
	5122	776074.57221	475518.35035	(C)
	5123	778712.26989	475558.94212	(C)
	5125	741579.76900	476531.96465	(C)
	5127	738925.68613	475964.59540	(C)
	5130	721649.14332	457316.39252	(C)
	5131	717344.93179	467936.53862	(C)
	5132	710473.06178	459847.98126	(C)
*	5137	710449.21640	459742.71120	(C)
	5138	757437.01497	476371.44878	(C)
	5142	710179.95213	460696.01256	(C)
	5143	710465.42033	459814.24703	(C)
*	5144	710437.80494	459912.79771	(C)
	5145	709641.89569	460084.81864	(C)
	5163	702439.01803	468042.42682	(C)
	5169	702553.80719	467949.59329	(C)
	5171	701243.44540	468471.47349	(C)
	5175	700663.85243	470647.19853	(C)
	5176	700716.03270	470661.09887	(C)
	5181	701112.92818	469576.29749	(C)
	5185	700817.92638	470278.60176	(C)
	5207	701991.24124	468445.27481	(C)
	5209	705557.45028	465388.50898	(C)
	5216	736285.07332	475400.10570	(C)
	5222	704427.29814	466434.44330	(C)
	5226	706085.72775	464719.98122	(C)
	5300	733649.36883	474544.52172	(C)
	5301	723190.13968	470305.52780	(C)
	5302	723122.93865	470278.29207	(C)
	5303	720493.51268	469212.61882	(C)
	5304	737755.40545	475714.42188	(C)
	5305	703506.42799	470994.79295	(C)
	5306	706041.92497	472497.44069	(C)
	5307	697160.34944	457448.82283	(C)
*	5308	707698.06329	462875.67701	(C)
*	5309	706966.39745	463653.33196	(C)
	5310	708393.10888	462269.03627	(C)
	5311	709580.21972	460014.75911	(C)
	5312	710008.00775	459847.38151	(C)
	5313	717870.62854	468149.59690	(C)
	5314	729864.49973	473010.56191	(C)
	5315	738566.13266	464114.61790	(C)
*	5316	706886.00321	463757.91414	(C)
*	5317	707647.55513	462921.33751	(C)
	5318	710152.05980	460675.12660	(C)
	5319	711463.44661	467199.65585	(C)
	5320	706348.60699	464457.80577	(C)
	5321	707347.66875	463213.62278	(C)
	5324	707714.99149	462866.00790	(C)
	5325	707640.12545	462932.30276	(C)
	5326	707248.34756	475512.21754	(C)
	5327	707291.23712	470212.22107	(C)
*	5328	712572.44618	470227.85551	(C)
	5329	722985.79021	475599.90503	(C)
	5330	706938.46495	463685.02528	(C)
	5331	706877.58380	463764.35635	(C)
	5334	725683.00506	472976.53047	(C)
*	5335	715214.41703	470257.29539	(C)
*	5336	712594.20221	467581.92701	(C)
*	5337	715234.54908	467610.09426	(C)
	5338	715240.58755	466816.08388	(C)
	5339	716644.79791	467625.13881	(C)

EXISTING R/W MONUMENTATION

PT.	NORTHING	EASTING	DESCRIPTION	STATION	OFFSET
307	765875.70870	475758.17260	FND R/W ANGLE IRON	5754+26.45	125.23' RT
314	771139.69230	475729.18620	FND R/W ANGLE IRON	5806+85.38	125.29' RT
315	771130.87857	475528.91667	FND R/W ANGLE IRON	5806+85.56	75.17' LT
316	770134.54231	475552.16959	FND R/W ANGLE IRON	5996+85.56	75.03' LT
319	765874.74462	475557.81105	FND R/W ANGLE IRON	5754+25.75	75.13' LT
318	767358.14109	475555.91290	FND R/W ANGLE IRON	5769+09.19	75.03' LT
320	764819.44804	475607.79018	FND R/W ANGLE IRON	5754+47.69	74.97' LT
321	762882.00954	475788.53010	FND R/W ANGLE IRON	5735+01.81	74.88' LT
323	759994.30213	476057.64632	FND R/W ANGLE IRON	5706+01.62	75.03' LT
324	756608.32559	476373.44939	FND R/W ANGLE IRON	5672+00.94	74.94' LT
325	750633.82233	476930.45038	FND R/W ANGLE IRON	5612+00.56	75.03' LT
326	750652.45187	477129.66783	FND R/W ANGLE IRON	5612+00.56	125.06' RT
328	776141.97728	475643.88216	FND R/W ANGLE IRON	5856+97.31	124.48' RT
329	778440.02501	475679.28708	FND R/W ANGLE IRON	5879+95.62	124.52' RT
330	779252.05405	475688.52285	FND ADOT BRASS CAP	5888+07.62	121.84' RT
331	780839.76613	475714.12496	FND R/W ANGLE IRON	5903+95.52	124.00' RT
338	784745.05855	475561.91939	FND R/W ANGLE IRON	5942+98.41	74.99' LT
339	780842.94040	475514.60549	FND R/W ANGLE IRON	5903+95.77	74.54' LT
340	778443.25928	475479.30657	FND R/W ANGLE IRON	5879+95.81	75.49' LT
341	776848.45261	475455.63862	FND ADOT BRASS CAP	5864+00.81	74.61' LT
343	776144.82052	475443.81664	FND R/W ANGLE IRON	5856+97.06	75.61' LT
346	775721.73259	475441.53946	FND ADOT AL. CAP	5852+74.62	74.34' LT
348	774040.98283	475428.87141	FND R/W ANGLE IRON	5835+93.81	75.23' LT
349	774039.64872	475629.14294	FND R/W ANGLE IRON	5835+93.88	125.05' RT
350	772850.88657	475451.62029	FND R/W ANGLE IRON	5824+07.31	75.07' LT
351	772859.80631	475651.60980	FND R/W ANGLE IRON	5824+07.19	125.12' RT
443	765456.85512	475563.44552	FND BLM B.C. (1978)	5760+82.50	77.64' LT

* 2013 POTENTIAL CONFLICT

* * 2013 POTENTIAL NGS REFERENCE CONFLICT

GENERAL NOTES

CONTROL USED FOR THIS PROJECT WAS AS FOLLOWS:

* * DA1220 NAD 83(1992) 32°54'04.82857"(N) 112°44'32.35072"(W)
Grid Coordinates N 692629.07471 E 446590.49149

DV2153 NAD 83(1992) 33°11'27.26864"(N) 112°39'01.53736"(W)
Grid Coordinates N 797776.01598 E 475531.09868

* * ARCHES NAD 83(1992) 33°22'12.27189"(N) 112°37'27.61654"(W)
Grid Coordinates N 862911.33876 E 493954.19328

THE FOLLOWING PARAMETERS WERE SET INTO THE TDS DATA COLLECTOR AS THE BASIS OF THIS SURVEY:

SYSTEM: UNITED STATES STATE PLANE 1983
ZONE: ARIZONA CENTRAL ZONE
DATUM: NORTH AMERICAN 1983 (CONUS) EQUIVALENT TO WGS-84
GEOD MODEL : GEOID99 (CONTINENTAL US)

COORDINATES WERE SCALED TO SURFACE USING PC SURVEY SOFTWARE AND APPLYING A COMBINED SCALE FACTOR OF 1.00008256682 .

ALL BEARINGS ARE GRID BEARINGS. DISTANCES ARE GROUND DISTANCES AND COORDINATES ARE GROUND COORDINATES.

MONUMENTATION VERIFICATION AND ACCEPTANCE

THE MONUMENTATION SHOWN ON THIS "RESULTS OF SURVEY" WAS BASED ON OBSERVATION AND EVALUATION OF PHYSICAL CORROBORATING EVIDENCE IN THE FIELD; AND REVIEW AND ANALYSIS OF EXISTING DRAWINGS, PLATS, AND NOTES READILY AVAILABLE AT THE TIME THE SURVEY WAS PREPARED.

CHANGE ORDER REVISIONS

C.O. NO.	DATE	BY	DESCRIPTION OF REVISIONS
N/A	02-14-15	TSS	Added Information Note

DRAWING NO.	D-7-T-939
SURVEY	JUNE 2001
DRAWN/DATE	CJK/7-22-02
ADOT REVIEW	M. HINEMAN

ABSOLUTE SURVEYING AND MAPPING, INC.
15138 N. MAIN ST. SNOWFLAKE ARIZONA 85937
PH. 928-536-7971 FAX 928-536-5697

ROUTE NO.: SR 85
SECTION NAME: GILA BEND - LEWIS PRISON

...\SURVEY\085MA120.SURVEY10

ARIZONA DEPARTMENT OF TRANSPORTATION
INTERMODAL TRANSPORTATION DIVISION
RIGHT OF WAY PLANS SECTION

HIGHWAY NAME: GILA BEND - BUCKEYE
FEDERAL IDENTIFICATION NO.: S 085-B-700
TRACS NO. 085 MA 120 H5675 OIR

REGISTERED LAND SURVEYOR CERTIFICATE NO. 28728 CLYDE J. KING Date Signed 3-31-10 ARIZONA, U.S.A.
EXPIRES 03/31/2010

SHEET RS-10

RESULTS OF SURVEY

Click here for I 8 Index

EXISTING R/W LINE (SR 85)

THE FOLLOWING LIST OF POINTS REPRESENTS THE EXISTING RIGHT OF WAY LINE DETERMINED BY AN ANALYSIS OF MONUMENTATION FOUND DURING THE COURSE OF THIS SURVEY AND THE FOLLOWING DOCUMENTATION:
1) R/W STRIP MAP 7-T-519
2) R/W STRIP MAP 7-T-509.

LEFT SIDE			RIGHT SIDE		
PT	STATION	OFFSET	PT	STATION	OFFSET
963	5150+53.72	200.00 LT	947	5149+50.01	247.88 RT
969	5152+82.53	199.88 LT	924	5152+82.94	248.82 RT
967	RAD POINT		957	5163+08.64	125.00 RT
970	5158+69.71	75.00 LT	5130	RAD POINT	
5130	RAD POINT		2199	5177+52.94	125.00 RT
2198	5178+49.64	75.00 LT	5130	RAD POINT	
5130	RAD POINT		2192	5204+30.09	125.00 RT
2191	5201+80.42	75.00 LT	5130	RAD POINT	
5130	RAD POINT		2459	5209+03.77	125.00 RT
2460	5210+84.96	75.00 LT	5130	RAD POINT	
5130	RAD POINT		2205	5239+59.16	125.00 RT
1709	5238+27.10	75.00 LT	5130	RAD POINT	
5130	RAD POINT		2206	5252+43.49	125.00 RT
1611	5256+61.51	75.00 LT	5130	RAD POINT	
5130	RAD POINT		2176	5262+65.64	125.00 RT
2167	5262+65.64	75.00 LT	1617	5268+82.36	125.00 RT
1612	5268+03.18	75.00 LT	2208	5297+12.91	125.00 RT
2207	5296+33.03	75.00 LT	3019	5322+59.08	125.00 RT
3018	5324+70.56	75.00 LT	3056	5325+47.57	125.00 RT
1618	5327+64.49	75.00 LT	1623	5353+58.93	125.00 RT
1622	5352+84.35	75.00 LT	1625	5382+22.73	125.00 RT
1624	5381+42.07	75.00 LT	1632	5394+60.37	125.00 RT
1629	5399+62.75	75.00 LT	1628	5410+78.75	125.00 RT
1626	5409+96.68	75.00 LT	1631	5439+09.24	125.00 RT
1630	5438+27.67	75.00 LT	2177	5444+97.41	125.00 RT
2168	5444+97.41	75.00 LT	5315	RAD POINT	
5315	RAD POINT		2178	5465+05.90	125.00 RT
2169	5465+05.90	75.00 LT	1633	5466+60.54	125.00 RT
1627	5466+18.81	75.00 LT	1635	5474+86.01	125.00 RT
1636	5485+29.21	75.00 LT	1634	5493+60.44	125.00 RT
1637	5493+19.31	75.00 LT	2210	5520+75.14	125.00 RT
2209	5520+32.97	75.00 LT	2179	5546+86.33	125.00 RT
2170	5546+86.34	75.00 LT	1509	RAD POINT	
1509	RAD POINT		1642	5547+71.34	125.00 RT
1639	5547+32.60	75.00 LT	1509	RAD POINT	
1509	RAD POINT		1652	5574+05.57	125.00 RT
1650	5574+14.10	75.00 LT	1509	RAD POINT	
1509	RAD POINT		2180	5581+64.65	125.00 RT
2171	5581+64.65	75.00 LT	1649	5600+60.41	125.00 RT
1651	5600+82.75	75.00 LT	2212	5627+11.83	125.00 RT
2211	5627+33.91	75.00 LT	1655	5653+66.02	125.00 RT
1654	5653+87.41	75.00 LT	1672	5680+12.75	125.00 RT
1670	5680+34.32	75.00 LT	1673	5706+62.12	125.00 RT
1675	5706+83.46	75.00 LT	1680	5733+11.41	125.00 RT
1681	5733+32.48	75.00 LT	2181	5754+47.67	125.00 RT
1689	5751+14.52	75.00 LT	487	RAD POINT	
2172	5754+47.67	75.00 LT	1698	5759+64.92	125.00 RT
487	RAD POINT		2182	5764+97.74	125.00 RT
1696	5759+77.11	75.00 LT	1684	5775+36.40	125.00 RT
487	RAD POINT	75.00 LT	2055	5796+85.65	125.00 RT
2173	5764+97.73	75.00 LT	25	RAD POINT	
2173	5754+25.84	75.00 LT	1692	5801+81.27	125.00 RT
1682	5775+39.21	75.00 LT	25	RAD POINT	
2064	5796+85.65	75.00 LT	2056	5806+84.21	125.00 RT
25	RAD POINT		3025	5824+07.23	125.00 RT
1691	5801+88.19	75.00 LT	26	RAD POINT	
25	RAD POINT		1700	5829+98.27	125.00 RT
2065	5806+84.21	75.00 LT	26	RAD POINT	
2066	5824+07.23	75.00 LT	2058	5835+93.57	125.00 RT
26	RAD POINT		1706	5856+26.62	125.00 RT
1701	5830+05.78	75.00 LT	1508	5882+65.98	125.00 RT
26	RAD POINT		2075	5909+04.18	125.00 RT
2067	5835+93.57	75.00 LT	2116	5935+20.95	125.00 RT
1708	5856+26.95	75.00 LT	2072	5961+38.23	125.00 RT
1750	5882+65.64	75.00 LT			
2070	5909+00.18	75.00 LT			
2113	5935+17.99	75.00 LT			
2117	5961+35.75	75.00 LT			

EXISTING R/W LINE (B-8)

THE FOLLOWING LIST OF POINTS REPRESENTS THE EXISTING RIGHT OF WAY LINE DETERMINED BY AN ANALYSIS OF MONUMENTATION FOUND DURING THE COURSE OF THIS SURVEY AND THE FOLLOWING DOCUMENTATION:
1) R/W STRIP MAP 7-T-621
2) R/W DRAWING D-7-T-675.

	LEFT SIDE			RIGHT SIDE		
	PT	STATION	OFFSET	PT	STATION	OFFSET
*	957	15+05.04	490.90 LT	924	07+79.69	242.84 RT
	942	15+84.65	199.86 LT	5145	RAD POINT	
	5145	RAD POINT		905	14+39.73	202.40 RT
	921	16+76.09	200.00 LT	915	15+77.21	50.19 RT
	932	17+70.61	200.00 LT	5145	RAD POINT	
	934	17+29.98	130.00 LT	919	16+31.85	50.00 RT
	929	19+61.23	130.00 LT	922	18+56.76	50.00 RT
	928	19+78.64	160.00 LT	933	18+50.06	61.53 RT
	923	20+48.46	160.00 LT	906	18+27.74	100.00 RT
	2197	38+76.45	160.00 LT	2196	41+69.33	100.00 RT
	927	49+60.13	160.00 LT	916	49+60.13	100.00 RT
	926	50+60.13	160.00 LT	950	50+60.13	100.00 RT
	5319	RAD POINT		5319	RAD POINT	
	2195	56+41.65	160.00 LT	949	53+63.59	100.00 RT
	5319	RAD POINT		946	54+14.22	50.00 RT
	925	60+90.56	160.00 LT	5319	RAD POINT	
	920	61+90.56	160.00 LT	945	60+90.56	50.00 RT
	917	70+62.73	160.00 LT	939	70+62.73	49.92 RT
	917	69+66.50	160.00 LT	939	69+66.50	49.92 RT
	2519	80+00.25	207.20 LT *	941	73+37.66	100.00 RT
*	2537	85+01.12	263.61 LT	5226	73+35.86	44.12 RT
	914	86+61.86	100.00 LT	2189	82+83.00	100.00 RT
	5307	RAD POINT		5307	RAD POINT	
	2183	95+11.74	100.00 LT	2188	93+38.19	100.00 RT
	5307	RAD POINT		940	97+29.62	100.00 RT
	909	97+29.62	100.00 LT	938	122+86.74	100.00 RT
	951	121+21.59	100.00 LT	2140	124+66.96	190.86 RT
	908	122+86.74	100.00 LT	948	RAD POINT	
	5306	RAD POINT		2502	126+27.02	279.02 RT
	2614	129+92.91	100.00 LT	937	126+43.93	288.77 RT
	907	143+25.10	100.00 LT	936	126+99.36	664.80 RT
	5305	RAD POINT		935	125+55.89	888.29 RT
	904	150+89.25	100.00 LT			
	902	150+89.25	96.00 LT			
	5305	RAD POINT				
	903	154+46.36	96.00 LT			

EXISTING R/W LINE (B-8)

PT	NORTHING	EASTING	DESCRIPTION
1004	781346.41210	475597.5331	RR SPIKE

* 2013 POTENTIAL CONFLICT

CHANGE ORDER REVISIONS			
C.O. NO.	DATE	BY	DESCRIPTION OF REVISIONS
N/A	02-14-15	TSS	Added Information Note

DRAWING NO.	D-7-T-939
SURVEY	JUNE 2001
DRAWN/DATE	CJK/7-22-02
ADOT REVIEW	M. HINEMAN
ABSOLUTE SURVEYING AND MAPPING, INC. 15138 N. MAIN ST. SNOWFLAKE ARIZONA 85937 PH. 928-536-7971 FAX 928-536-5687	
ROUTE NO.: SR 85	SECTION NAME: GILA BEND - LEWIS PRISON

...\SURVEY\085MA120.SURVEY11

ARIZONA DEPARTMENT OF TRANSPORTATION
INTERMODAL TRANSPORTATION DIVISION
RIGHT OF WAY PLANS SECTION

HIGHWAY NAME: GILA BEND - BUCKEYE
FEDERAL IDENTIFICATION NO.: S 085-B-700
TRACS NO. 085 MA 120 H5675 01R

REGISTERED LAND SURVEYOR CERTIFICATE NO. 28728 CLYDE J. KING Date Signed 3-5-10 ARIZONA, U.S.A.
EXPIRES 03/31/2010

SHEET RS-11

492

The Corner of Sections 23, 24, 25 and 26, T3S R4W, G.S.R.M.
Established at record bearing and distance from the lone remaining bearing tree, a 24" Dia. Ironwood marked as described in the 1931 B.L.M. Resurvey Field Notes.

Set a 5/8" Rebar with Alum. Cap Mkd.

23 | 24
26 | 25
RLS 28728

A 24" Dia. Ironwood bears S14°23'30"W a distance of 181.50'.

A 1/2" Rebar bears N64°31'15"E a distance of 24.29'.

12015

The Corner of Sections 2, 3, T4S R4W, and Sections 34, 35, T3S R4W, G.S.R.M.

Found a Brass Cap in a hand hole mkd. T3S R4W T4S R4W 2, 3 34, 35 1931

A B.L.M. Brass Cap bears N59°02'31"E a distance of 139.55'.

A B.L.M. Brass Cap bears S42°36'47"E a distance of 180.94'.

501

The 1/4 Corner of Section 34, T3S R4W and Section 3, T4S R4W, G.S.R.M.
Established from A.P.S. Ties.

Set a 5/8" Rebar with Alum. Cap Mkd.

1/4
34
1/4 ——
3
RLS 28728

A 24" Dia. Ironwood bears N14°43'58"E a distance of 220.46'

A 3/4" Rebar bears N36°34'09"E a distance of 64.48'.

* 509

The Corner of Sections 33 and 34, T4S R4W and Sections 3 and 4, T5S R4W, G.S.R.M

Not Monumented

Established from the lone remaining Reference Monument.

An Iron Peg bears S01°38'29"W a distance of 27.72'.

* 406

The Corner of Sections 14, 15, 22 and 23, T3S R4W, G.S.R.M.
Found a 5/8" Rebar accepted as a a carful and faithful re-establishment from ADOT Survey ties

Added an Aluminum Washer Mkd RLS 28728

A 1/2" Rebar with Cap bears S89°30'29"E a distance of 173.59'

402

The 1/4 Corner of Sections 23 and 26, T3S R.4W, G.S.R.M.
Found a 1/2" Rebar with plastic cap mkd. 12600. This is accepted as a carful and faithful re-establishment from ADOT Survey ties

750

The 1/4 Corner of Sections 10 and 11, T5S R4W, G.S.R.M.
Established at record bearing and distance from the lone remaining bearing tree, a dead and down Paloverde with rotted out blaze.

Set a 5/8" Rebar with Alum. Cap Mkd.

1/4
10 | 11
RLS 28728

A Paloverde Root Hole bears S01°24'04"W a distance of 109.56'.

A Wash bears North 341.69' 343.20'(R)
A Stag Road bears South 2120.20' 2128.50'(R)

754

The Corner of Sections 9, 10, 15 and 16 falls inside the Canal.

Not Monumented.

Established from Reference Monuments set by RLS 12218.

A 1/2" Rebar with Cap Marked RLS 12218 bears N0°22'58"E a distance of 60.00'.

A 1/2" Rebar with Cap Marked RLS 12218 bears N89°23'31"W a distance of 60.00'.

A Witness Corner monumented with a M.C.D.O.T. Brass Cap bears S89°54'03"E a distance of 30.56'

12012

The 1/4 Corner of Sections 3 and 4, T4S R4W, G.S.R.M.

Found a Railroad Spike and is accepted as a carful and faithful re-establishment.

A B.L.M. Brass Cap bears S56°37'31"E a distance of 61.08'.

12016

The 1/4 Corner of Sections 2 and 3, T4S R4W, G.S.R.M.

Found an Aluminum Cap Mkd. T4S R4W S3 S2 RLS 12214 accepted as a carful and faithful re-establishment.

A B.L.M. Brass Cap bears N55°49'39"E a distance of 152.86'.

A B.L.M. Brass Cap bears S55°49'37"W a distance of 93.87'.

464

The Corner of Sections 22, 23, 26 and 27, T3S R4W, G.S.R.M.
Found an ADOT Brass Cap in Hand Hole. This accepted as a carful and faithful perpetuation of the 1931 GLO Corner. As depicted in ADOT As-Built Plans.

527

The 1/4 Corner of Sections 21 and 22, T3S R4W, G.S.R.M.
Established at proportionate distance between the Section Corners.
There is no reminaing evidence of the original corner.

Set a 5/8" Rebar with Alum. Cap Mkd.

1/4
21 | 22
RLS 28728

Click here for I 8 Index

NOTE: ALL BEARINGS ARE STATE PLANE GRID UNLESS OTHERWISE LABLED.
GEO = GEODETIC BEARINGS

* 2013 POTENTIAL CONFLICT

...\SURVEY\085MA120.SURVEY12

CHANGE ORDER REVISIONS

C.O. NO.	DATE	BY	DESCRIPTION OF REVISIONS
N/A	02-14-15	TSS	Added Information Note

DRAWING NO.	D-7-T-939
SURVEY	JUNE 2001
DRAWN/DATE	CJK/7-22-02
ADOT REVIEW	M. HINEMAN

ABSOLUTE SURVEYING AND MAPPING, INC.
15138 N. MAIN ST. SNOWFLAKE ARIZONA 85937
PH. 520-536-1971 FAX 520-536-5697

ARIZONA DEPARTMENT OF TRANSPORTATION
INTERMODAL TRANSPORTATION DIVISION
RIGHT OF WAY PLANS SECTION

HIGHWAY NAME: GILA BEND - BUCKEYE
FEDERAL IDENTIFICATION NO.: S 085-B-700
TRACS NO. 085 MA 120 H5675 01R

REGISTERED LAND SURVEYOR
CERTIFICATE NO. 28728
CLYDE J. KING
Date Signed 4-7-10
ARIZONA, U.S.A.
EXPIRES 03/31/2010

ROUTE NO.: SR 85
SECTION NAME: GILA BEND - LEWIS PRISON

SHEET RS-12

RIGHT OF WAY MONUMENTATION SURVEY

THIS SURVEY SUPPLEMENTS THE RESULTS OF SURVEY AS SHOWN ON SHEETS RS-1 TO RS-12

Click here for I 8 Index

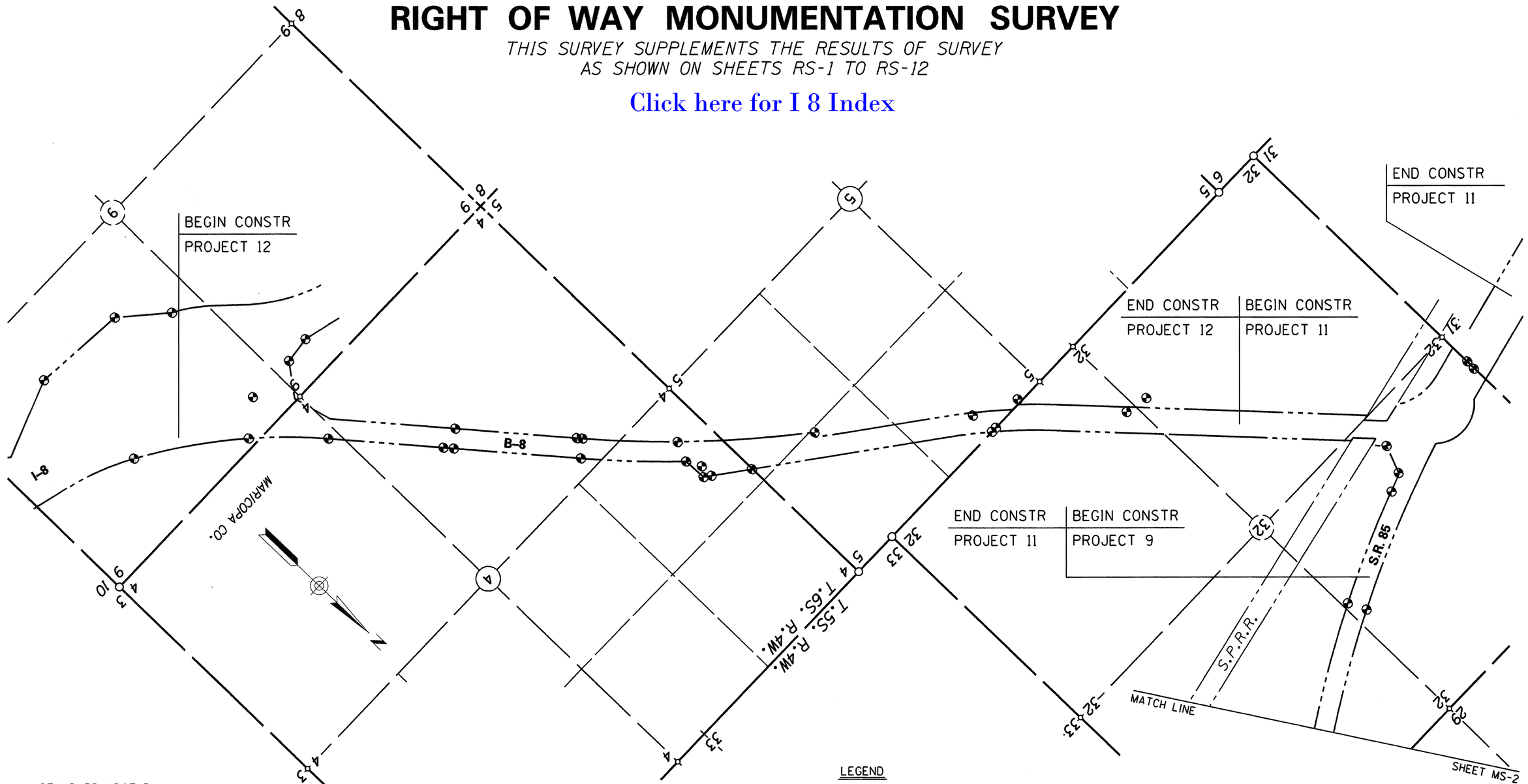

STANDARD ADOT R/W
MONUMENT IN CONCRETE DETAIL

Set 3" aluminum cap in concrete
Typical stamping below.

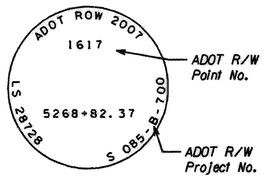

MONUMENT DETAIL
(Monuments set by contractor)

3" aluminum cap in concrete.
Typical stamping below.

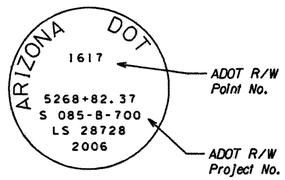

LEGEND

302 Set Monument
300 Found Monument
New R/W monument
301 Calculated position
Existing R/W monument

NOTE: THIS SHEET SUPERSEDED BY ADOT
R/W PROJECT 085 MA 119 H6407 01R

0 250 500
Scale

CHANGE ORDER REVISIONS			
C.O. NO.	DATE	BY	DESCRIPTION OF REVISIONS
N/A	02-14-15	TSS	Added Information Note

DRAWING NO.	D-7-T-939
SURVEY	JUNE 2006
DRAWN/DATE	J.R. / MARCH 07
ADOT REVIEW	M. Hineman
ABSOLUTE SURVEYING AND MAPPING, INC. 15130 N. MAIN ST. SHOWLAKE ARIZONA 85937 PH. 928-536-1971 FAX 928-536-5697	
ROUTE NO.: SR 85	SECTION NAME: Gila Bend - Lewis Prison

...\SURVEY\085RW120.SURVEY13

ARIZONA DEPARTMENT OF TRANSPORTATION
INTERMODAL TRANSPORTATION DIVISION
RIGHT OF WAY PLANS SECTION

HIGHWAY NAME: GILA BEND - BUCKEYE

FEDERAL IDENTIFICATION NO.: S 085-B-700

TRACS NO. 085 MA 120 H5675 01R

REGISTERED LAND SURVEYOR CERTIFICATE NO. 28728 CLYDE J. KING Date Signed 3-31-10 ARIZONA, U.S.A.

EXPIRES 03-31-2010

SHEET MS-1

Click here for I 8 Index

RIGHT OF WAY MONUMENTATION SURVEY

THIS SURVEY SUPPLEMENTS THE RESULTS OF SURVEY AS SHOWN ON SHEETS RS-1 TO RS-12

MONUMENT DETAIL
(Monuments set by contractor)
3" brass cap in concrete. Typical stamping below.

STANDARD ADOT R/W MONUMENT IN CONCRETE DETAIL
Set 3" aluminum cap in concrete Typical stamping below.

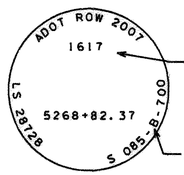

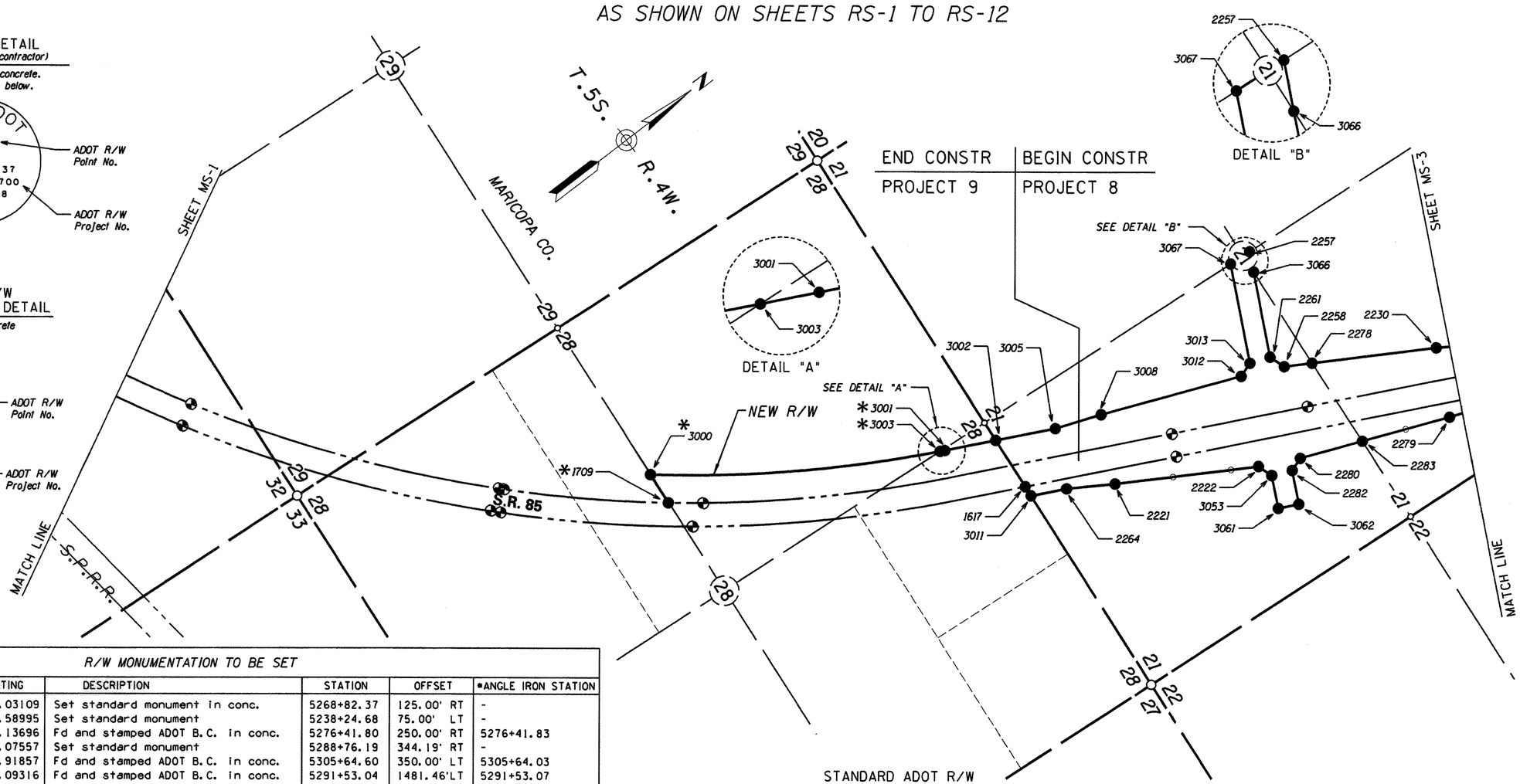

R/W MONUMENTATION TO BE SET							
	PT.	NORTHING	EASTING	DESCRIPTION	STATION	OFFSET	*ANGLE IRON STATION
	1617	717869.53848	468284.03109	Set standard monument in conc.	5268+82.37	125.00' RT	-
*	1709	715239.28481	466724.58995	Set standard monument	5238+24.68	75.00' LT	-
	2221	718526.42062	468685.13696	Fd and stamped ADOT B.C. in conc.	5276+41.80	250.00' RT	5276+41.83
	2222	719635.05091	469236.07557	Set standard monument	5288+76.19	344.19' RT	-
	2230	721460.56697	469226.91857	Fd and stamped ADOT B.C. in conc.	5305+64.60	350.00' LT	5305+64.03
	2257	720577.36565	467648.09316	Fd and stamped ADOT B.C. in conc.	5291+53.04	1481.46'LT	5291+53.07
	2258	720284.11421	468646.84133	Set standard monument in conc.	5292+56.41	445.70' LT	5292+56.43
	2261	720227.14264	468512.21775	Set standard monument in conc.	5291+53.04	549.06' LT	5291+53.07
	2264	718157.38617	468492.40855	Set standard monument in conc.	5272+27.40	210.00' RT	5272+27.42
	2278	720495.85917	468751.24707	Fd and stamped ADOT B.C. in conc.	5294+91.86	428.47' LT	5294+91.81
	2279	721232.72707	469781.98291	Fd and stamped ADOT B.C. in conc.	5305+61.93	250.02' RT	5305+61.96
	2280	719972.30843	469373.94702	Set standard monument in conc.	5292+40.54	345.29' RT	5292+40.57
	2282	719858.34322	469422.17638	Set standard monument in conc.	5291+53.03	432.79' RT	5291+53.06
	2283	720491.83679	469542.13417	Set standard monument in conc.	5297+85.20	306.02' RT	5297+85.23
*	3000	715241.41004	466440.32045	Set standard monument	5236+61.97	310.00' LT	-
	3001	717461.36947	467649.23903	Set standard monument	5262+65.64	310.00' LT	-
	3002	717873.33189	467816.20221	Set standard monument in conc.	5267+10.16	310.00' LT	-
*	3003	717422.20734	467633.27765	Set standard monument	5262+22.17	310.00' LT	-
	3005	718355.20933	468011.50233	Fd and stamped ADOT B.C. in conc.	5272+30.10	310.00' LT	5272+30.13
	3008	718748.17533	468127.60996	Set standard monument in conc.	5276+37.91	349.99' LT	-
	3011	717868.79723	468375.44634	Set standard monument in conc.	5269+16.01	210.00' RT	5269+16.02
	3012	719931.41846	468512.98878	Set standard monument in conc.	5288+79.26	437.27' LT	5288+79.29
	3013	720053.55746	468461.30027	Set standard monument in conc.	5289+73.04	531.05' LT	5289+73.07
	3053	719688.42796	469362.20523	Set standard monument in conc.	5289+73.04	441.03' RT	5289+73.06
	3061	719581.63436	469625.70540	Set standard monument in conc.	5289+73.04	725.35' RT	5289+73.05
	3062	719748.63860	469692.85556	Fd and stamped ADOT B.C. in conc.	5291+53.03	724.86' RT	5291+63.08
	3066	720500.50520	467837.73520	Fd and stamped ADOT B.C. in conc.	5291+53.04	1276.84'LT	5291+53.07
	3067	720383.43002	467647.38756	Set standard monument in conc.	5289+73.04	1409.27'LT	5289+73.07

REFER TO THE R/W PLANS FOR BASIS OF STATIONING.
*" ANGLE IRON" STATIONS DIFFER FROM R/W PLANS STATIONING

STANDARD ADOT R/W MONUMENT DETAIL
Set 3" aluminum cap on 5/8" rebar. Typical stamping below.

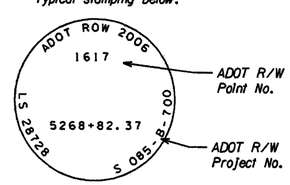

* 2013 POTENTIAL R/W MONUMENT CONFLICT

LEGEND

302 Set Monument
300 Found Monument
New R/W monument
301 Calculated position
Existing R/W monument

0 250 500
Scale

CHANGE ORDER REVISIONS			
C.O. NO.	DATE	BY	DESCRIPTION OF REVISIONS
N/A	02-14-15	TSS	Added Information Note

DRAWING NO.	D-7-T-939
SURVEY	JUNE 2006
DRAWN/DATE	J.R. / MARCH 07
ADOT REVIEW	M. Hineman

ABSOLUTE SURVEYING AND MAPPING, INC.
15138 N. MAIN ST. SNOWFLAKE ARIZONA 85937
PH. 928-536-7871 FAX 928-536-5697

ROUTE NO.: SR 85
SECTION NAME: Gila Bend - Lewis Prison

...\SURVEY\085RW120.SURVEY14

ARIZONA DEPARTMENT OF TRANSPORTATION
INTERMODAL TRANSPORTATION DIVISION
RIGHT OF WAY PLANS SECTION

HIGHWAY NAME: GILA BEND - BUCKEYE
FEDERAL IDENTIFICATION NO.: S 085-B-700
TRACS NO. 085 MA 120 H5675 01R

REGISTERED LAND SURVEYOR
CERTIFICATE NO. 28728
CLYDE J. KING
Date Signed 3-31-10
ARIZONA, U.S.A.
EXPIRES 03-31-2010

SHEET MS-2

RIGHT OF WAY MONUMENTATION SURVEY

THIS SURVEY SUPPLEMENTS THE RESULTS OF SURVEY AS SHOWN ON SHEETS RS-1 TO RS-12

Click here for I 8 Index

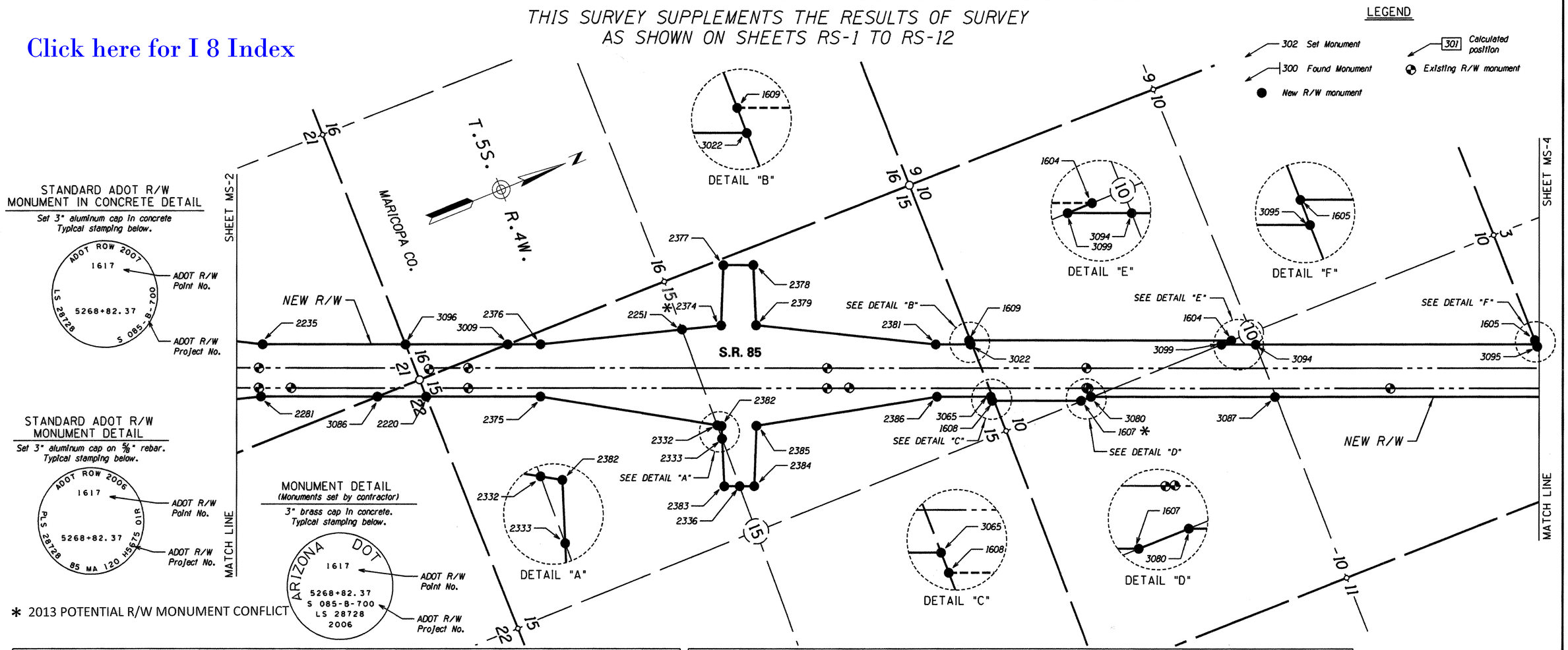

R/W MONUMENTATION TO BE SET							
PT.	NORTHING	EASTING	DESCRIPTION	STATION	OFFSET		*ANGLE IRON STATION
1604	730810.74618	473016.41094	Set standard monument in conc.	5406+53.51	350.00'	LT	5406+53.52
1605	733648.63381	474166.57108	Set standard monument in conc.	5437+15.61	350.00'	LT	-
* 1607	729188.60941	473006.38402	Set standard monument	5391+46.38	250.00'	RT	5391+46.40
1608	728379.30252	472678.38213	Set standard monument in conc.	5382+73.13	250.00'	RT	5382+73.15
1609	728380.42123	472031.43083	Set standard monument in conc.	5380+31.17	350.00'	LT	5380+31.18
2220	723117.57815	470502.71018	Set standard monument in conc.	5325+79.48	210.00'	RT	5325+79.49
2235	721789.38996	469403.33247	Set standard monument in conc.	5309+35.61	310.00'	LT	5309+35.63
2251	725742.92256	470845.97170	Fd and stamped ADOT B.C. in conc.	5351+41.52	457.98'	LT	5351+41.53
2281	721579.41361	469879.31242	Fd and stamped ADOT B.C. in conc.	5309+19.79	210.00'	RT	5309+19.82
2332	725714.36012	471861.60065	Set standard monument in conc.	5354+96.53	494.01'	RT	5354+96.57
2333	725710.36539	472003.64615	Set standard monument in conc.	5355+46.19	627.15'	RT	5355+46.22
2336	725696.17983	472508.05926	Set standard monument. in conc.	5357+22.50	1099.96'	RT	5357+22.53
* 2374	726122.45850	470955.55440	Set standard monument in conc.	5355+34.43	498.98'	LT	5355+34.46
2375	724177.70580	470932.36750	Fd and stamped ADOT B.C. in conc.	5337+23.37	210.00'	RT	5337+23.40
2376	724373.02350	470450.44330	Set standard monument in conc.	5337+23.37	310.00'	LT	5337+23.40
2377	726367.83570	470407.45310	Set standard monument in conc.	5355+55.97	1099.12'	LT	5355+56.00
2378	726646.51460	470518.53020	Set standard monument in conc.	5358+55.96	1100.85'	LT	5358+55.99
2379	726447.58380	471085.14430	Set standard monument in conc.	5358+84.42	501.00'	LT	5358+84.45
2381	728047.48547	471939.65648	Set standard monument in conc.	5376+88.14	310.00'	LT	5376+88.17
2382	725752.20170	471884.48390	Set standard monument in conc.	5355+40.20	501.00'	RT	5355+40.23
2383	725553.27090	472451.09800	Set standard monument in conc.	5355+68.66	1100.85'	RT	5355+68.69
2384	725831.94970	472562.17500	Fd and stamped ADOT B.C. in conc.	5358+68.66	1099.12'	RT	5358+68.69

REFER TO THE R/W PLANS FOR BASIS OF STATIONING.
*"ANGLE IRON" STATIONS DIFFER FROM R/W PLANS STATIONING

R/W MONUMENTATION TO BE SET							
PT.	NORTHING	EASTING	DESCRIPTION	STATION	OFFSET		*ANGLE IRON STATION
2385	726077.32700	472014.07370	Set standard monument in conc.	5358+90.19	498.98'	RT	5358+90.23
2386	727864.32300	472426.50710	Set standard monument in conc.	5377+01.26	210.00'	RT	5377+01.29
3009	724041.37964	470316.03221	Set standard monument in conc.	5333+65.52	310.00'	LT	5333+65.53
3022	728380.34665	472074.56092	Set standard monument in conc.	5380+47.30	310.00'	LT	5380+47.31
3065	728379.37710	472635.25106	Fd and stamped ADOT B.C. in conc.	5382+57.00	210.00'	RT	5382+57.02
3080	729296.75433	473007.05250	Set standard monument in conc.	5392+46.86	210.00'	RT	5392+46.80
3086	722623.95468	470302.65103	Set standard monument in conc.	5320+46.86	210.00'	RT	5320+46.87
3087	731026.82338	473708.22771	Set standard monument in conc.	5411+13.62	210.00'	RT	-
3094	731024.40408	473146.16411	Set standard monument in conc.	5409+00.26	310.00'	LT	5409+00.27
3095	733648.70233	474209.75916	Set standard monument in conc.	5437+31.90	310.00'	LT	-
3096	723125.97852	469945.03166	Set standard monument in conc.	5323+77.80	310.00'	LT	5323+77.81
3099	730702.60373	473015.74248	Set standard monument in conc.	5405+53.03	310.00'	LT	-

REFER TO THE R/W PLANS FOR BASIS OF STATIONING.
*"ANGLE IRON" STATIONS DIFFER FROM R/W PLANS STATIONING

0 250 500
Scale

CHANGE ORDER REVISIONS			
C.O. NO.	DATE	BY	DESCRIPTION OF REVISIONS
N/A	02-14-15	TSS	Added Information Note

DRAWING NO.	D-7-T-939
SURVEY	JUNE 2006
DRAWN/DATE	J.R. / MARCH 07
ADOT REVIEW	M. Hineman
ABSOLUTE SURVEYING AND MAPPING, INC. 15130 N. MAIN ST. SHOWLAKE ARIZONA 85937 PH. 520-536-7971 FAX 520-536-5697	
ROUTE NO.: SR 85	SECTION NAME: Gila Bend - Lewis Prison

...\SURVEY\085RW120.SURVEY15

ARIZONA DEPARTMENT OF TRANSPORTATION
INTERMODAL TRANSPORTATION DIVISION
RIGHT OF WAY PLANS SECTION

HIGHWAY NAME: GILA BEND - BUCKEYE
FEDERAL IDENTIFICATION NO.: S 085-B-700
TRACS NO. 085 MA 120 H5675 OIR

REGISTERED LAND SURVEYOR CERTIFICATE NO. 28728 CLYDE KING ARIZONA U.S.A. Date Signed 4-7-10
EXPIRES 03-31-2010

SHEET MS-3

RIGHT OF WAY MONUMENTATION SURVEY

THIS SURVEY SUPPLEMENTS THE RESULTS OF SURVEY AS SHOWN ON SHEETS RS-1 TO RS-12

Click here for I 8 Index

LEGEND

- 302 Set Monument
- 300 Found Monument
- New R/W monument
- 301 Calculated position
- Existing R/W monument

END CONSTR	BEGIN CONSTR
PROJECT 8	PROJECT 3

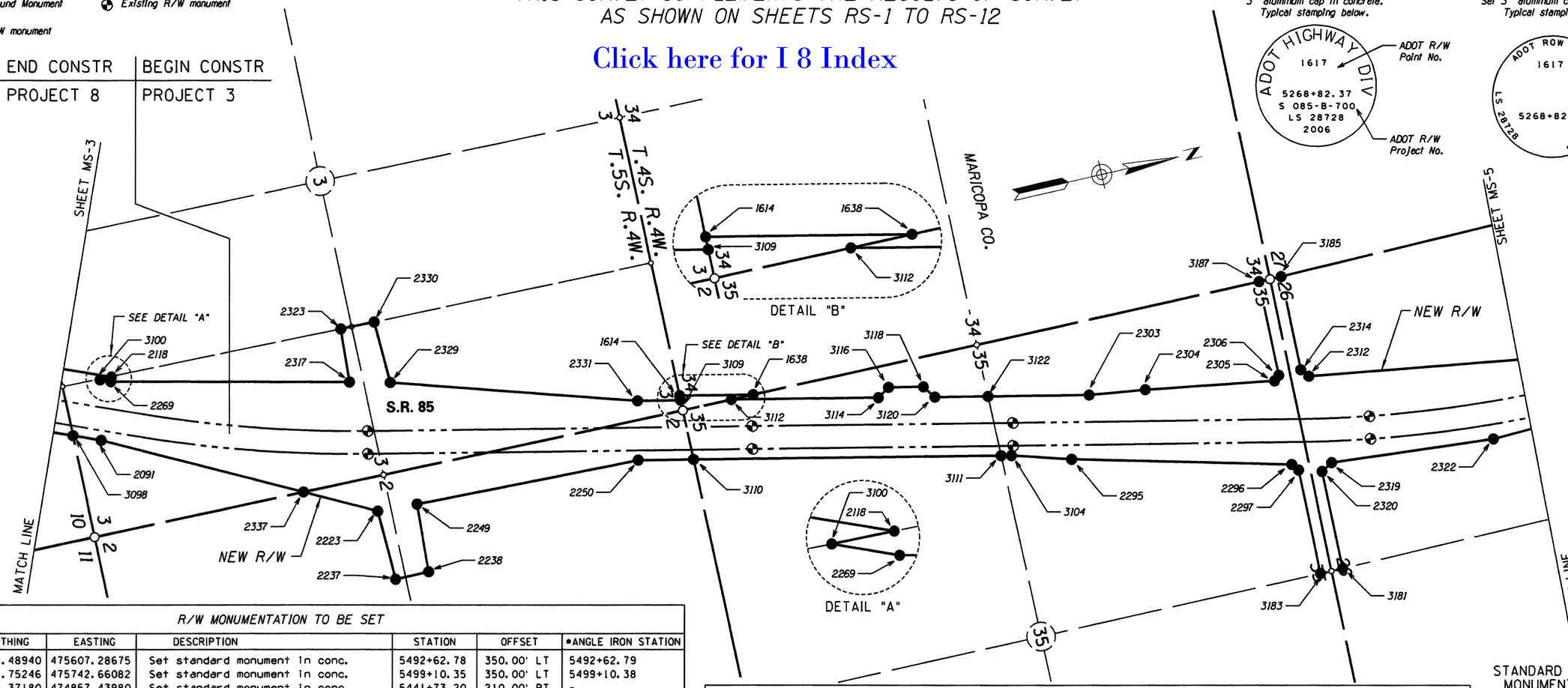

MONUMENT DETAIL
(Monuments set by contractor)

3" aluminum cap in concrete. Typical stamping below.

STANDARD ADOT R/W MONUMENT IN CONCRETE DETAIL

Set 3" aluminum cap in concrete Typical stamping below.

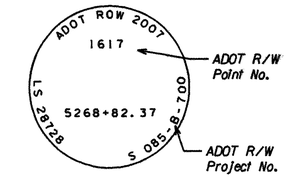

R/W MONUMENTATION TO BE SET

PT.	NORTHING	EASTING	DESCRIPTION	STATION	OFFSET	*ANGLE IRON STATION
1614	738928.48940	475607.28675	Set standard monument in conc.	5492+62.78	350.00' LT	5492+62.79
1638	739561.75246	475742.66082	Set standard monument in conc.	5499+10.35	350.00' LT	5499+10.38
2091	733862.37180	474857.43980	Set standard monument in conc.	5441+73.20	210.00' RT	-
2118	734072.71368	474338.44531	Set standard monument	5441+73.20	350.00' LT	-
2223	736107.10500	476003.59530	Set standard monument in conc.	5465+86.58	627.36' RT	5465+86.61
2237	736129.08130	476619.21060	Set standard monument in conc.	5467+36.76	1224.78'RT	5467+36.80
2238	736429.08130	476619.21060	Fd and stamped ADOT A.C. in conc.	5470+30.14	1162.06'RT	5470+30.17
2249	736457.02820	476020.07800	Set standard monument in conc.	5469+32.22	570.33' RT	5469+32.25
2250	738446.56570	476076.91750	Fd and stamped ADOT A.C. in conc.	5488+89.68	210.00' RT	5488+89.70
2269	734057.68923	474375.51640	Set standard monument. in conc.	5441+73.20	310.00' LT	-
2295	742179.65180	476915.85072	Fd and stamped ADOT A.C. in conc.	5527+15.66	250.00' RT	5527+15.69
2296	744065.42937	477391.01264	Fd and stamped ADOT A.C. in conc.	5546+59.10	320.44' RT	5546+59.13
2297	744114.00042	477451.87712	Set standard monument in conc.	5547+18.29	369.85' RT	5547+18.37
2303	742453.26748	476401.69025	Fd and stamped ADOT A.C. in conc.	5528+75.75	310.00' LT	5528+75.77
2304	742947.42561	476466.42327	Set standard monument in conc.	5533+72.52	350.00' LT	5533+72.55
2305	744078.07886	476644.36628	Set standard monument in conc.	5545+15.39	412.35' LT	5545+15.42
2306	744125.11916	476605.15291	Set standard monument in conc.	5545+53.19	460.53' LT	5545+53.22
2312	744382.61220	476671.41476	Set standard monument in conc.	5548+24.25	448.76' LT	5548+24.28
2314	744325.18841	476600.94906	Fd and stamped ADOT A.C. in conc.	5547+50.81	506.29' LT	5547+50.84
2317	736112.78980	474846.99280	Fd and stamped ADOT A.C. in conc.	5463+43.23	503.78' LT	5463+43.26
2319	744411.94173	477453.27405	Fd and stamped ADOT A.C. in conc.	5550+02.37	313.37' RT	5550+02.40
2320	744313.25616	477509.82231	Set standard monument in conc.	5549+18.46	387.25' RT	5549+18.49
2322	745851.18713	477567.86514	Set standard monument in conc.	5564+11.02	252.49' RT	5564+11.05
2323	736140.10090	474376.86100	Set standard monument in conc.	5462+57.91	967.89' LT	5462+57.95
2329	736462.38910	474929.39140	Set standard monument in conc.	5467+09.45	497.38' LT	5467+09.48
2330	736440.07720	474382.42410	Set standard monument in conc.	5465+73.29	1027.60'LT	5465+73.32
2331	738555.27120	475568.40680	Set standard monument in conc.	5488+89.68	310.00' LT	5488+89.71
2337	735444.89118	475665.47048	Set standard monument in conc.	5458+92.12	452.14' RT	5458+92.15
3098	733649.87217	474771.31636	Set standard monument	5439+43.91	210.00' RT	-
3100	733961.10344	474336.37140	Set standard monument in conc.	5440+68.98	310.00' LT	-

REFER TO THE R/W PLANS FOR BASIS OF STATIONING.
*" ANGLE IRON" STATIONS DIFFER FROM R/W PLANS STATIONING.

R/W MONUMENTATION TO BE SET

PT.	NORTHING	EASTING	DESCRIPTION	STATION	OFFSET	*ANGLE IRON STATION
3104	741668.33840	476765.64310	Set standard monument in conc.	5521+84.24	210.00' RT	5521+84.27
3109	738928.16464	475648.12109	Set standard monument in conc.	5492+71.00	310.00' LT	5492+71.01
3110	738924.01765	476178.98348	Set standard monument in conc.	5493+77.92	210.00' RT	5493+77.93
3111	741579.16330	476746.57991	Set standard monument in conc.	5520+93.05	210.00' RT	5520+93.08
3112	739365.47706	475741.60635	Set standard monument in conc.	5497+18.19	310.00' LT	5497+18.22
3114	740635.15524	476013.02829	Set standard monument in conc.	5510+16.56	310.00' LT	5510+16.50
3116	740741.93400	475943.86175	Set standard monument in conc.	5511+06.52	399.96' LT	5511+06.53
3118	741042.50596	476008.11608	Set standard monument in conc.	5514+13.88	399.96' LT	5514+13.89
3120	741122.33274	476117.17332	Fd and stamped ADOT A.C. in conc.	5515+14.74	310.00' LT	5515+14.75
3122	741580.66314	476215.15166	Set standard monument in conc.	5519+83.43	310.00' LT	5519+83.45
3181	744301.86540	478376.54437	Set standard monument in conc.	5550+56.32	1241.39 RT	5550+56.35
3183	744101.84091	478377.09358	Set standard monument in conc.	5548+79.32	1278.93' RT	5548+79.35
3185	744336.16323	475766.82519	Set standard monument in conc.	5545+84.32	1324.46' LT	5545+84.35
3187	744136.13671	475767.52872	Fd and stamped ADOT A.C. in conc.	5543+88.86	1281.95' LT	5543+88.89

REFER TO THE R/W PLANS FOR BASIS OF STATIONING.
*" ANGLE IRON" STATIONS DIFFER FROM R/W PLANS STATIONING.

STANDARD ADOT R/W MONUMENT DETAIL

Set 3" aluminum cap on 5/8" rebar. Typical stamping below.

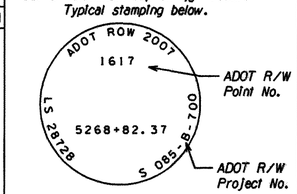

0 250 500
Scale

CHANGE ORDER REVISIONS

C.O. NO.	DATE	BY	DESCRIPTION OF REVISIONS

DRAWING NO.	D-7-T-939
SURVEY	JUNE 2006
DRAWN/DATE	J.R. / MARCH 07
ADOT REVIEW	M. Hineman
ABSOLUTE SURVEYING AND MAPPING, INC. 1513B N. MAIN ST. SNOWFLAKE ARIZONA 85937 PH. 928-536-7971 FAX 928-536-5697	
ROUTE NO.: SR 85	SECTION NAME: Gila Bend - Lewis Prison

ARIZONA DEPARTMENT OF TRANSPORTATION
INTERMODAL TRANSPORTATION DIVISION
RIGHT OF WAY PLANS SECTION

HIGHWAY NAME: GILA BEND - BUCKEYE

FEDERAL IDENTIFICATION NO.: S 085-B-700

TRACS NO. 085 MA 120 H5675 01R

REGISTERED LAND SURVEYOR CERTIFICATE NO. 28728 CLYDE J. KING Date Signed 2-7-07 ARIZONA, U.S.A.

EXPIRES 03-31-2010

SHEET MS-4

...\SURVEY\085RW120.SURVEY16

RIGHT OF WAY MONUMENTATION SURVEY

THIS SURVEY SUPPLEMENTS THE RESULTS OF SURVEY AS SHOWN ON SHEETS RS-1 TO RS-12

Click here for I 8 Index

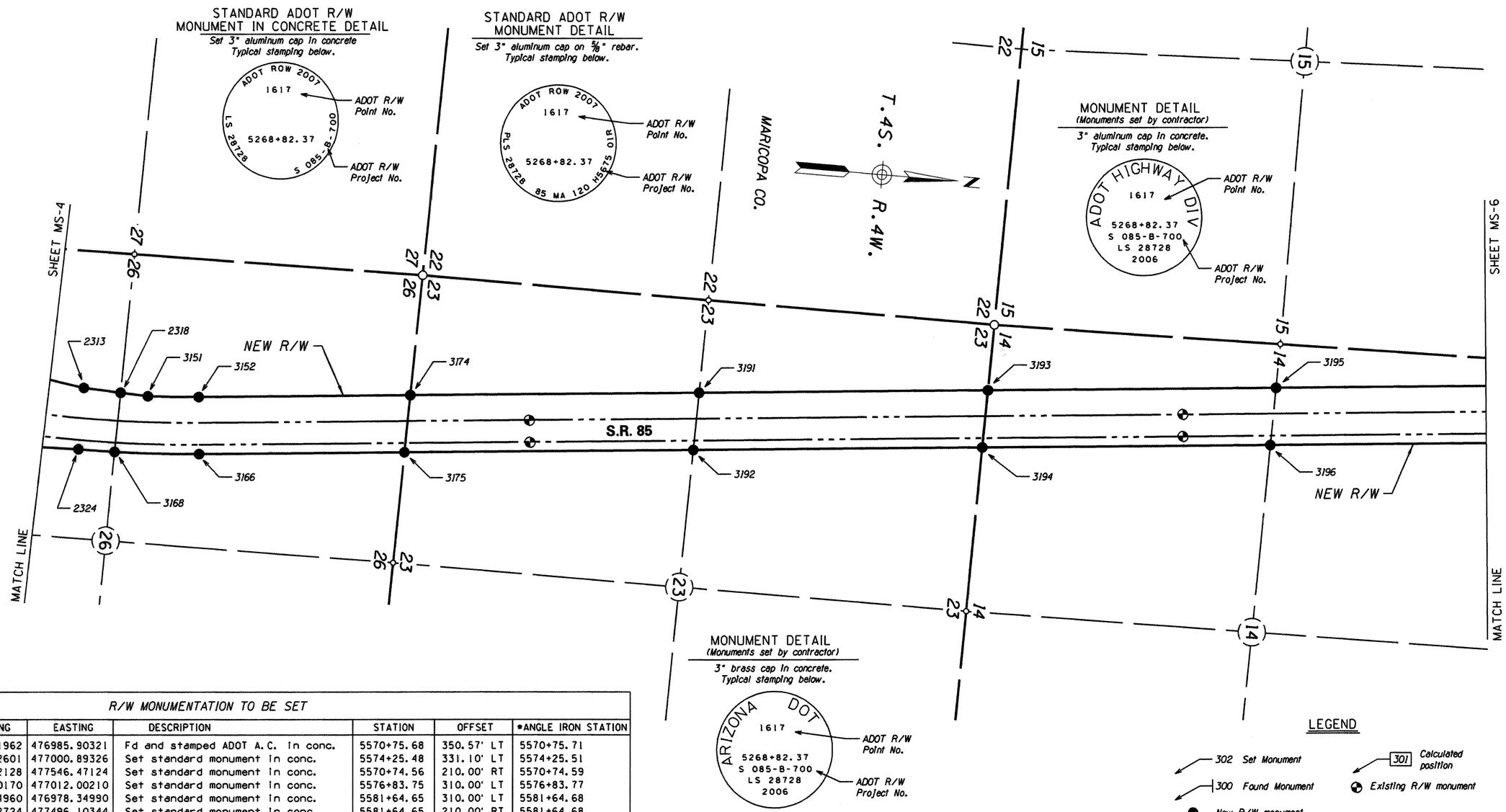

R/W MONUMENTATION TO BE SET

PT.	NORTHING	EASTING	DESCRIPTION	STATION	OFFSET	*ANGLE IRON STATION
2313	746531.31962	476985.90321	Fd and stamped ADOT A.C. in conc.	5570+75.68	350.57' LT	5570+75.71
2318	746870.92601	477000.89326	Set standard monument in conc.	5574+25.48	331.10' LT	5574+25.51
2324	746529.02128	477546.47124	Set standard monument in conc.	5570+74.56	210.00' RT	5570+74.59
3151	747122.60170	477012.00210	Set standard monument in conc.	5576+83.75	310.00' LT	5576+83.77
3152	747589.24960	476978.34990	Set standard monument in conc.	5581+64.65	310.00' LT	5581+64.68
3166	747637.52724	477496.10344	Set standard monument in conc.	5581+64.65	210.00' RT	5581+64.68
3168	746862.44731	477542.42791	Set standard monument	5574+02.02	210.00' RT	5574+02.50
3174	749525.19613	476797.83445	Set standard monument in conc.	5601+09.00	310.00' LT	5601+09.02
3175	749515.63735	477320.98089	Set standard monument in conc.	5600+50.91	210.00' RT	5600+50.94
3191	752164.60449	476551.72538	Set standard monument in conc.	5627+59.85	310.00' LT	5627+59.88
3192	752155.71742	477074.80919	Fd and stamped ADOT B.C. in conc.	5627+02.44	210.00' RT	5627+02.47
3193	754805.84762	476305.44523	Fd and stamped ADOT A.C. in conc.	5654+12.55	310.00' LT	5654+12.58
3194	754798.73179	476828.36388	Set standard monument in conc.	5653+56.92	210.00' RT	5653+56.95
3195	757441.53644	476059.68298	Fd and stamped ADOT A.C. in conc.	5680+59.68	310.00' LT	5680+59.70
3196	757433.95204	476582.64533	Set standard monument in conc.	5680+03.57	210.00' RT	5680+03.60

REFER TO THE R/W PLANS FOR BASIS OF STATIONING.
*"ANGLE IRON" STATIONS DIFFER FROM R/W PLANS STATIONING.

CHANGE ORDER REVISIONS

C.O. NO.	DATE	BY	DESCRIPTION OF REVISIONS

DRAWING NO.	D-7-T-939
SURVEY	JUNE 2006
DRAWN/DATE	J.R. / MARCH 07
ADOT REVIEW	M. Hineman

ABSOLUTE SURVEYING AND MAPPING, INC.
15138 N. MAIN ST. SNOWFLAKE ARIZONA 85937
PH. 928-536-7971 FAX 928-536-5697

ROUTE NO.: SR 85
SECTION NAME: Gila Bend - Lewis Prison

ARIZONA DEPARTMENT OF TRANSPORTATION
INTERMODAL TRANSPORTATION DIVISION
RIGHT OF WAY PLANS SECTION

HIGHWAY NAME: GILA BEND - BUCKEYE
FEDERAL IDENTIFICATION NO.: S 085-B-700
TRACS NO. 085 MA 120 H5675 01R

REGISTERED LAND SURVEYOR
CERTIFICATE NO. 28728
CLYDE J. KING
Date Signed 03-31-07
ARIZONA, U.S.A.
EXPIRES 03-31-2010

...\SURVEY\085RW120.SURVEY17

SHEET MS-5

Click here for I 8 Index

RIGHT OF WAY MONUMENTATION SURVEY

THIS SURVEY SUPPLEMENTS THE RESULTS OF SURVEY AS SHOWN ON SHEETS RS-1 TO RS-12

NOTES

5/8" Rebars with cap RLS#28728 shall be set as temporary monuments for each of the points shown unless otherwise noted.

The contractor is responsible for straddling or referencing out the temporary R/W monuments, and for replacing any that are destroyed during construction.

(1) Set standard monument in concrete

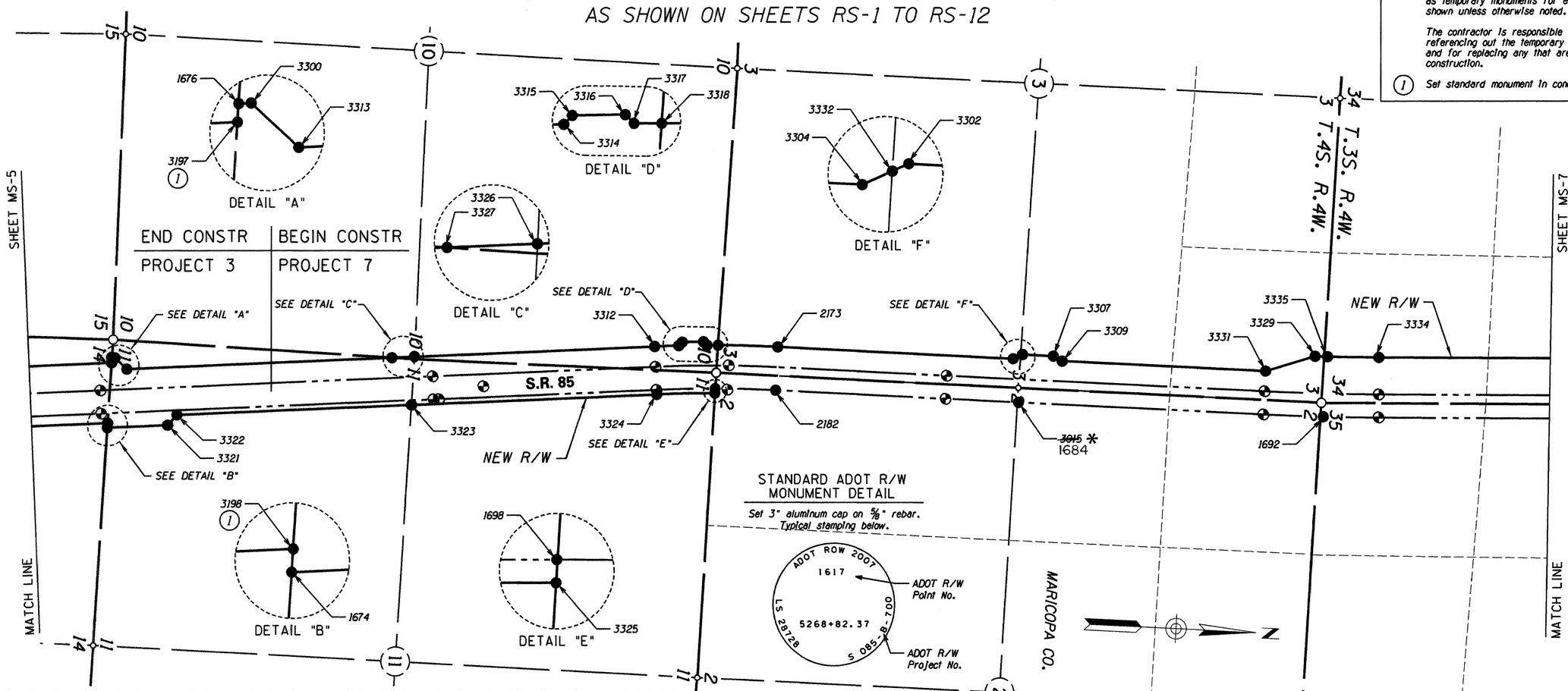

R/W MONUMENTATION TO BE SET						
PT.	NORTHING	EASTING	DESCRIPTION	STATION	OFFSET	*ANGLE IRON STATION
1674	760071.44008	476376.88883		5706+48.77	250.00' RT	---
1676	760079.49941	475773.53465		5707+12.81	350.00' LT	---
1684	767985.66039	475755.09590		5775+36.40	125.00' RT	---
1692	770633.18590	475746.12867		5801+81.27	125.00' RT	---
1698	765348.30311	475770.90387		5759+64.92	125.00' RT	---
2173	765874.83533	475557.94434		5764+97.73	250.41' LT	---
2182	765875.10523	475757.94416		5764+97.73	250.41' RT	---
3197	760078.96212	475813.75879	See note 1	5707+08.54	310.00' LT	5707+08.57
3198	760071.97737	476336.66522	See note 1	5706+53.04	210.00' RT	5706+53.07
3300	760106.68062	475771.00070		5707+40.11	350.00' LT	---
3302	768008.78050	475340.06540		5775+60.08	290.00' LT	---
3304	767929.64820	475379.76560		5774+80.89	250.41' LT	---
3307	768277.66210	475339.70250		5778+28.96	290.00' LT	---
3309	768357.51480	475379.49480		5779+08.76	250.10' LT	---
3312	764803.15850	475433.10370		5754.47.67	250.41' LT	---
3313	760215.09130	475860.91840		5708.39.70	250.41' LT	---
3314	765012.85100	475415.45470		5756+53.60	250.41' LT	---
3315	765040.55090	475383.51080		5756+82.90	280.22' LT	---
3316	765225.52710	475371.55300		5758+63.84	280.22' LT	---
3317	765257.10930	475399.66470		5758+93.14	250.22' LT	---
3318	765354.30390	475394.80110		5759+88.38	250.41' LT	---
3321	760595.81620	476327.99390		5711+75.42	250.00' RT	---
3322	760672.56070	476235.46920		5712+60.42	165.00' RT	---
3323	762710.48981	476045.44453		5733+07.19	165.00' RT	---

REFER TO THE R/W PLANS FOR BASIS OF STATIONING.
*"ANGLE IRON" STATIONS DIFFER FROM R/W PLANS STATIONING.

R/W MONUMENTATION TO BE SET					
PT.	NORTHING	EASTING	DESCRIPTION	STATION	OFFSET
3324	764841.72578	475846.71946		5754+47.67	165.00' RT
3325	765347.86642	475810.97084		5759+62.53	165.00' RT
3326	762715.52380	475627.76760		5731+50.99	250.41' LT
3327	762514.65760	475646.49760		5731+49.24	250.41' LT
3329	770559.25640	475228.01380		5801+18.18	394.59' LT
3331	770134.39960	475377.09680		5796+85.65	250.10' LT
3332	767991.66674	475348.65127		5775+42.96	281.44' LT
3334	771115.21140	475209.87920		5806+84.21	394.59' LT
3335	770638.96954	475226.26117		5801+99.32	394.59' LT

REFER TO THE R/W PLANS FOR BASIS OF STATIONING.

LEGEND

- 302 Set Monument
- 300 Found Monument
- New R/W monument
- 301 Calculated position
- Existing R/W monument

0 250 500
Scale

CHANGE ORDER REVISIONS			
C.O. NO.	DATE	BY	DESCRIPTION OF REVISIONS
N/A	02-14-15	TSS	* Changed 3015 to 1684

DRAWING NO.	D-7-T-939
SURVEY	JUNE 2006
DRAWN/DATE	J.R. / MARCH 07
ADOT REVIEW	M. Hineman

ABSOLUTE SURVEYING AND MAPPING, INC.
15138 N. MAIN ST. SNOWFLAKE ARIZONA 85937
PH. 928-536-7971 FAX 928-536-5697

ROUTE NO.: SR 85
SECTION NAME: Gila Bend - Lewis Prison

...\SURVEY\085RW120.SURVEY10

ARIZONA DEPARTMENT OF TRANSPORTATION
INTERMODAL TRANSPORTATION DIVISION
RIGHT OF WAY PLANS SECTION

HIGHWAY NAME: GILA BEND - BUCKEYE
FEDERAL IDENTIFICATION NO.: S 085-B-700
TRACS NO. 085 MA 120 H5675 01R

REGISTERED LAND SURVEYOR
CERTIFICATE NO. 28728
CLYDE J. KING
Date Signed 4-27-10
ARIZONA, U.S.A.
EXPIRES 03-31-2010

SHEET MS-6

RIGHT OF WAY MONUMENTATION SURVEY

THIS SURVEY SUPPLEMENTS THE RESULTS OF SURVEY AS SHOWN ON SHEETS RS-1 TO RS-12

Click here for I 8 Index

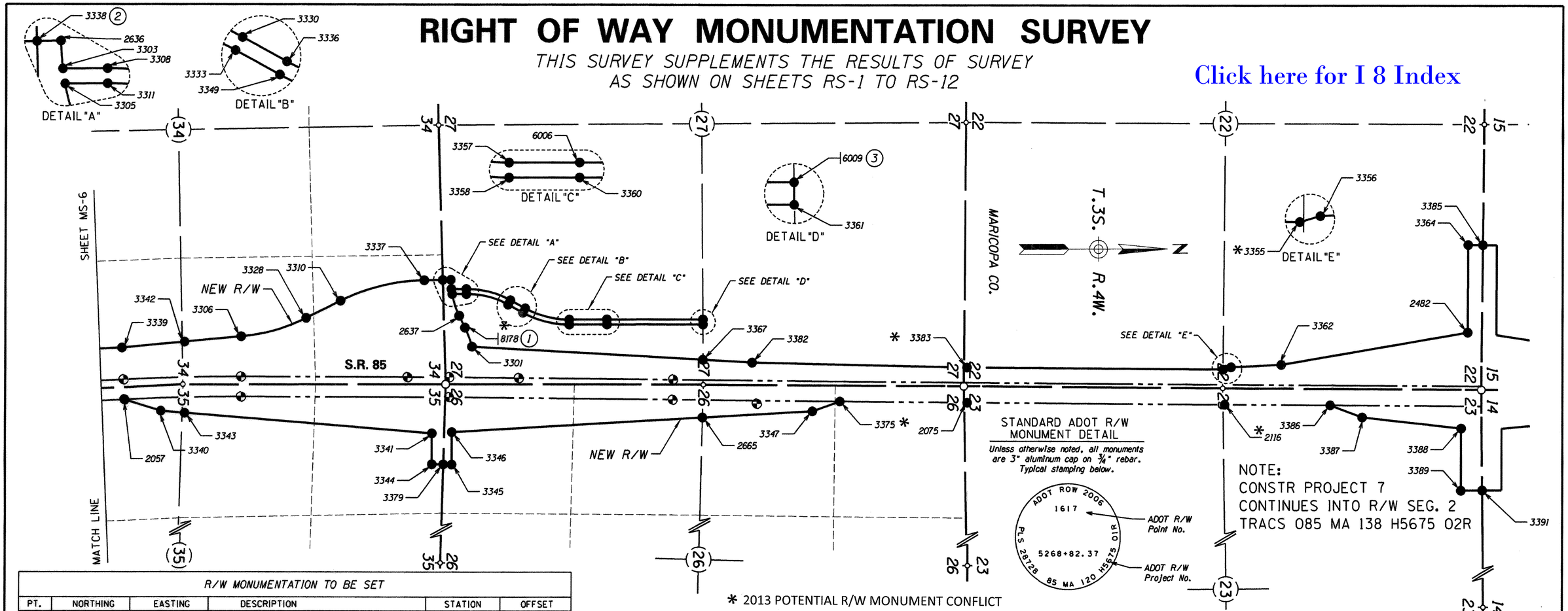

* 2013 POTENTIAL R/W MONUMENT CONFLICT

R/W MONUMENTATION TO BE SET

	PT.	NORTHING	EASTING	DESCRIPTION	STATION	OFFSET
	2057	772844.73160	475652.16810		5823+92.09	125.00' RT
	2075	781348.73166	475721.68819		5909+04.18	125.00' RT
*	2116	783965.33843	475752.46247		5935+20.97	125.00' RT
	2482	786445.37310	475044.56980		5959+92.51	612.01' LT
	2636	776162.38017	474467.64981		5856+99.60	1051.93' LT
	2637	776246.80896	474827.96830		5857+89.56	692.95' LT
	2665	778707.08272	475859.34907		5882+65.42	300.45' RT
	3301	776374.52660	475138.44870		5859+22.04	384.47' LT
	3303	776168.59884	474560.82511		5857+07.25	958.86' LT
	3305	776176.19790	474610.81497		5857+15.62	908.99' LT
	3306	774060.62260	475023.81440		5836+10.60	480.42' LT
	3308	776319.59220	474560.62290		5858+58.22	961.38' LT
	3310	775049.12230	474672.90770		5845+96.62	838.24' LT
	3311	776319.65916	474610.62280		5858+59.06	911.39' LT
	3328	774700.20570	474844.71960		5842+48.91	663.99' LT
	3330	776766.97754	474675.32696		5863+07.32	853.58' LT
	3333	776742.86150	474719.12670		5862+83.88	809.41' LT
	3336	776915.80060	474757.26860		5864+57.39	773.94' LT
	3337	775893.78070	474470.87280		5854+39.84	1046.19' LT
	3338	776062.38759	474468.85053	See note 1	5856+08.43	1049.39' LT
	3339	772836.49240	475132.42050		5824+07.23	394.59' LT
	3340	773226.98830	475767.86330		5827+72.86	254.87' RT
	3341	775967.26390	476005.15909		5855+24.07	487.55' RT
	3342	773445.99752	475078.34457		5830+07.34	429.25' LT
	3343	773441.71868	475786.45800		5829+89.62	278.65' RT
	3344	775965.28253	476315.14895		5855+24.26	797.54' RT
	3345	776165.25992	476319.32603		5857+30.97	799.49' RT
	3346	776167.33520	475994.63579		5857+28.05	474.80' RT
	3347	779812.94700	475800.44210		5893+70.00	225.72' RT
	3349	776891.68450	474801.06830		5864+33.95	729.77' LT
*	3355	783966.48315	475400.45512		5935+17.97	227.00' LT
	3356	784047.85970	475378.27880		5935+99.08	250.13' LT
	3357	777360.97078	474872.58516		5869+04.28	665.48' LT

REFER TO THE R/W PLANS FOR BASIS OF STATIONING.

R/W MONUMENTATION TO BE SET

	PT.	NORTHING	EASTING	DESCRIPTION	STATION	OFFSET
	3358	777360.79048	474922.58483		5869+04.87	615.49' LT
	3360	777729.79937	474923.92797		5872+73.85	619.82' LT
	3361	778711.53720	474927.45037		5882+55.53	631.41' LT
	3362	784556.24980	475356.97730		5942+07.19	277.41' LT
	3364	786454.41740	474166.41240		5959+91.22	1490.21' LT
	3367	778712.52056	475280.98380		5882+61.95	277.93' LT
*	3375	780091.78370	475703.70400		5896+47.42	125.00' RT
	3379	776058.27845	476317.09143		5856+17.27	798.84' RT
	3382	779206.86880	475311.12160		5887+56.98	254.88' LT
*	3383	781348.16710	475369.66080		5908+98.90	227.00' LT
	3385	786604.16540	474168.67202		5961+42.48	1489.71' LT
	3386	785049.01780	475765.20780		5946+04.72	125.00' RT
	3387	785373.85630	475887.68240		5949+30.97	243.60' RT
	3388	786375.49040	476004.02600		5959+33.91	348.20' RT
	3389	786369.06390	476628.00550		5959+34.82	972.21' RT
	3391	786586.01608	476627.26734		5961+53.11	968.90' RT
	6006	777730.66441	474873.93079		5872+73.95	669.83' LT
	6009	778711.39812	474877.44971	See note 3	5882+54.62	681.40' LT
*	8178	776304.11674	474948.62929	See note 2	5858+48.72	573.19' LT

REFER TO THE R/W PLANS FOR BASIS OF STATIONING.

NOTES

5/8" Rebars with cap RLS#28728 shall be set as temporary monuments for each of the points shown unless otherwise noted.

The contractor is responsible for straddling or referencing out the temporary R/W monuments, and for replacing any that are destroyed during construction.

1. Found 1/2" rebar with tag marked LS4966
2. Set PK nail with washer marked LS28728
3. Found 1/2" rebar and cap marked LS24522

LEGEND

302 Set Monument
300 Found Monument
New R/W monument
301 Calculated position
Existing R/W monument

CHANGE ORDER REVISIONS

C.O. NO.	DATE	BY	DESCRIPTION OF REVISIONS
N/A	02-14-15	TSS	Added Information Note

DRAWING NO.	D-7-T-939
SURVEY	JUNE 2006
DRAWN/DATE	J.R. / MARCH 07
ADOT REVIEW	M. Hineman
ABSOLUTE SURVEYING AND MAPPING, INC. 1513B N. MAIN ST. SNOWFLAKE ARIZONA 85937 PH. 928-536-7978 FAX 928-536-5697	
ROUTE NO.: SR 85	SECTION NAME: Gila Bend - Lewis Prison

ARIZONA DEPARTMENT OF TRANSPORTATION
INTERMODAL TRANSPORTATION DIVISION
RIGHT OF WAY PLANS SECTION

HIGHWAY NAME: GILA BEND - BUCKEYE
FEDERAL IDENTIFICATION NO.: S 085-B-700
TRACS NO. 085 MA 120 H5675 01R

REGISTERED LAND SURVEYOR CERTIFICATE NO. 28728 CLYDE J. KING Date Signed 4-22-10 ARIZONA, U.S.A.
EXPIRES 03-31-2010

...\SURVEY\085RW120.SURVEY19

SHEET MS-7

SUPPLEMENTAL RESULTS OF SURVEY

THIS SURVEY SUPPLEMENTS THE RESULTS OF SURVEY AS SHOWN ON SHEETS RS-1 TO RS-12

NOTE 1: POTENTIAL SECTION CORNER CONFLICT
INDEPENDENT VERIFICATION RECOMMENDED

Click here for I 8 Index

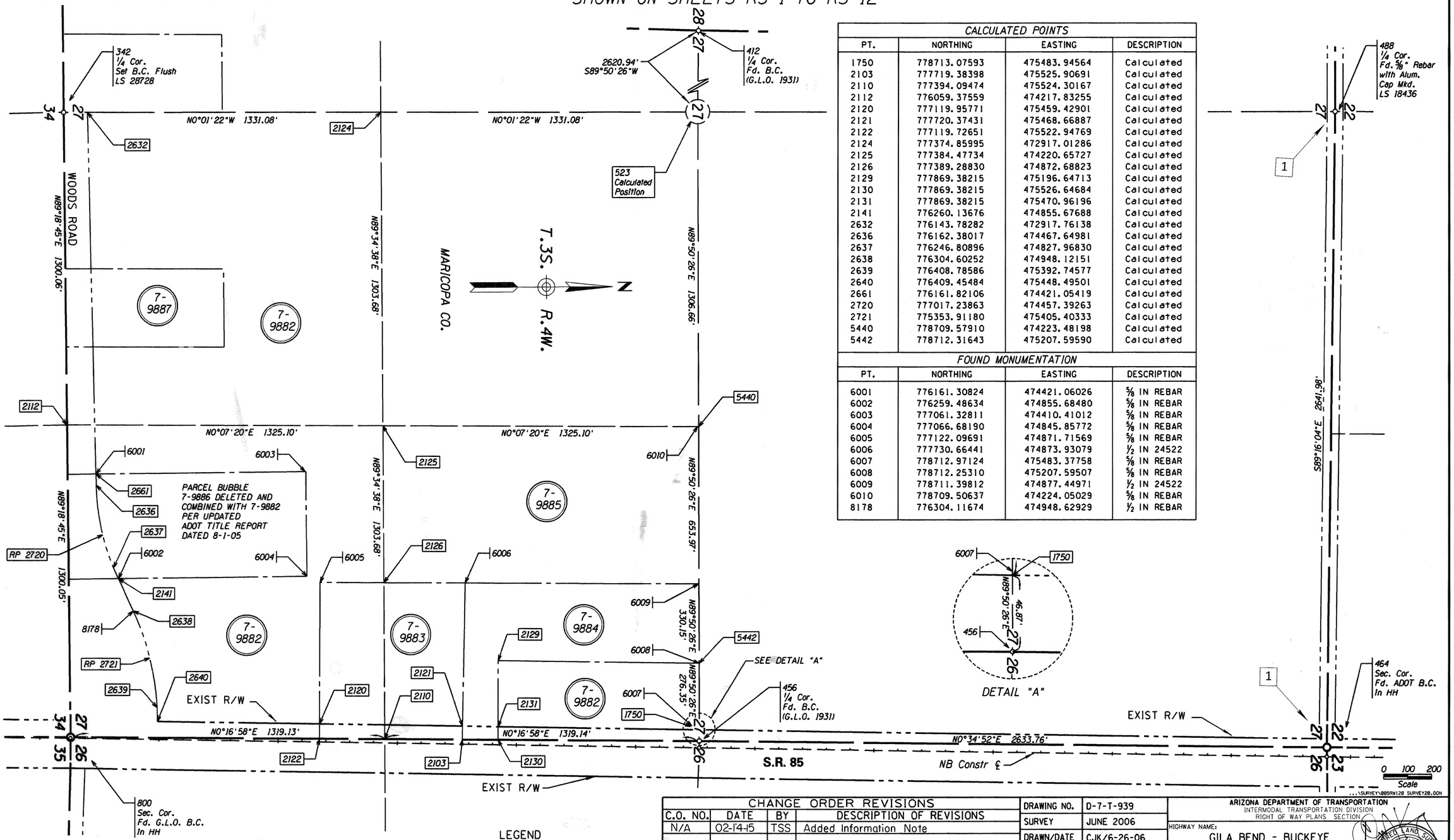

CALCULATED POINTS			
PT.	NORTHING	EASTING	DESCRIPTION
1750	778713.07593	475483.94564	Calculated
2103	777719.38398	475525.90691	Calculated
2110	777394.09474	475524.30167	Calculated
2112	776059.37559	474217.83255	Calculated
2120	777119.95771	475459.42901	Calculated
2121	777720.37431	475468.66887	Calculated
2122	777119.72651	475522.94769	Calculated
2124	777374.85995	472917.01286	Calculated
2125	777384.47734	474220.65727	Calculated
2126	777389.28830	474872.68823	Calculated
2129	777869.38215	475196.64713	Calculated
2130	777869.38215	475526.64684	Calculated
2131	777869.38215	475470.96196	Calculated
2141	776260.13676	474855.67688	Calculated
2632	776143.78282	472917.76138	Calculated
2636	776162.38017	474467.64981	Calculated
2637	776246.80896	474827.96830	Calculated
2638	776304.60252	474948.12151	Calculated
2639	776408.78586	475392.74577	Calculated
2640	776409.45484	475448.49501	Calculated
2661	776161.82106	474421.05419	Calculated
2720	777017.23863	474457.39263	Calculated
2721	775353.91180	475405.40333	Calculated
5440	778709.57910	474223.48198	Calculated
5442	778712.31643	475207.59590	Calculated

FOUND MONUMENTATION			
PT.	NORTHING	EASTING	DESCRIPTION
6001	776161.30824	474421.06026	5/8 IN REBAR
6002	776259.48634	474855.68480	5/8 IN REBAR
6003	777061.32811	474410.41012	5/8 IN REBAR
6004	777066.68190	474845.85772	5/8 IN REBAR
6005	777122.09691	474871.71569	5/8 IN REBAR
6006	777730.66441	474873.93079	1/2 IN 24522
6007	778712.97124	475483.37758	5/8 IN REBAR
6008	778712.25310	475207.59507	5/8 IN REBAR
6009	778711.39812	474877.44971	1/2 IN 24522
6010	778709.50637	474224.05029	5/8 IN REBAR
8178	776304.11674	474948.62929	1/2 IN REBAR

THE PURPOSE OF THIS SUPPLEMENTAL SURVEY IS TO MORE ACCURATELY DEFINE PARCEL BOUNDARY LINES FOR PARCELS 7-9882, 7-9883, 7-9884, AND 7-9885 IN ORDER TO POSSIBLY REDEFINE THE NEW R/W TO RUN ALONG THOSE PARCEL LINES.

LEGEND

302 Set Monument

300 Found Monument

301 Calculated position

CHANGE ORDER REVISIONS			
C.O. NO.	DATE	BY	DESCRIPTION OF REVISIONS
N/A	02-14-15	TSS	Added Information Note

DRAWING NO.	D-7-T-939
SURVEY	JUNE 2006
DRAWN/DATE	CJK/6-26-06
ADOT REVIEW	M. HINEMAN

ABSOLUTE SURVEYING AND MAPPING, INC.
15138 N. MAIN ST. SHOWLOW, ARIZONA 85937
PH. 928-536-7971 FAX 928-536-5687

ROUTE NO.: SR 85

SECTION NAME: GILA BEND - LEWIS PRISON

ARIZONA DEPARTMENT OF TRANSPORTATION
INTERMODAL TRANSPORTATION DIVISION
RIGHT OF WAY PLANS SECTION

HIGHWAY NAME: GILA BEND - BUCKEYE

FEDERAL IDENTIFICATION NO.: S 085-B-700

TRACS NO. 085 MA 120 H5675 01R

REGISTERED LAND SURVEYOR
CERTIFICATE NO. 28728
CLYDE J. KING
Date Signed 3/31/10
ARIZONA, U.S.A.
EXPIRES 03/31/2010

SHEET SS-1