

Click here for I 8 Index

NOTE:

THE SOLID DOT, AS SHOWN BELOW, DOES NOT DESIGNATE A R/W MARKER BUT REPRESENTS AN ANGLE POINT OR CHANGE OF DIRECTION IN THE R/W LINE & IS FOR OFFICE USE ONLY.

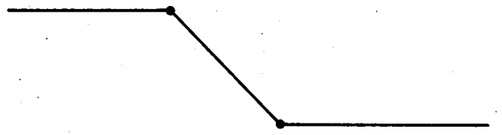

STATE OF ARIZONA
STATE HIGHWAY DEPARTMENT

RIGHT OF WAY PLAN OF THE
YUMA-CASA GRANDE
STATE HIGHWAY
PROJECT NO. I-8-2(33)162
PINAL
COUNTY

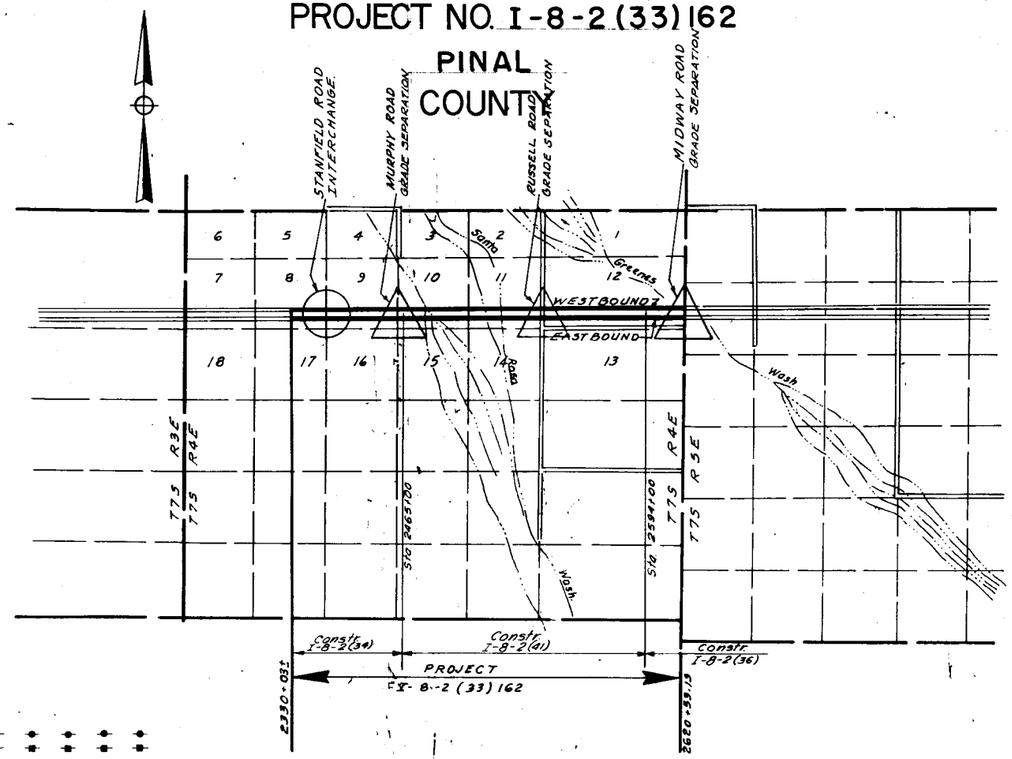

CONVENTIONAL SIGNS

- HIGHWAY CENTER LINES (NEW / EXIST)
- STATE AND NATIONAL LINES
- CITY LIMITS
- COUNTY LINE
- TOWNSHIP AND RANGE LINES
- SECTION LINES (SEC. / MID-SEC. / 1/16)
- HIGHWAY R/W LINE (NEW)
- RAILROAD R/W LINE
- PROPERTY LINE
- LOT AND PROPERTY LINE (WITHIN EXISTING R/W)
- RAILROAD
- COMMON R.R. AND EXIST HWY. R/W
- ACCESS TO BE DENIED
- ACCESS OPEN
- PARCEL ITEM No's (A-101)
- FOREST, NAT'L. MONUMENTS, AND INDIAN BOUDARIES
- LAND GRANT BOUNDARY
- R/W MARKER (EXISTING)
- HIGHWAY R/W LINE (EXISTING)
- SUBDIVISION OR LOT LINE

- TELEPHONE LINE
- POWER LINE
- WATER LINE
- GAS LINE
- SEWER LINE
- STORM DRAIN
- UNDERGROUND TEL. CABLE
- BARBED WIRE FENCE & OTHER
- CHAIN LINK FENCE
- POWER TRANSMISSION LINE
- TELEPHONE & POWER LINE
- POWER POLE WITH TRANSFORMER
- DOWN GUY
- LIGHT POLE
- FIRE HYDRANT
- WATER METER
- WATER VALVE
- MANHOLE
- EXIST. ROAD OR TRAVELED WAY
- GAS METER
- GAS VALVE

FED. ROAD DIV. NO.	STATE	PROJECT NO.	SHEET NO.	TOTAL SHEETS
7	ARIZ.	I-8-2(33)162	1	12

RIGHT OF WAY MAP NO. D-11-T-399

ALIGNMENT, RIGHT OF WAY, AND CONTROL OF ACCESS APPROVED IN ACCORDANCE WITH HIGHWAY PLANS.
SHEETS 1 THRU 12
DATE 3-4-1963 — ASSISTANT STATE ENGINEER

APPROVED IN ACCORDANCE WITH RESOLUTION DATED: 2-27-1964, MINUTES OF THE ARIZONA HIGHWAY COMMISION RES. NO.: 64-20

A.F.E. NO. 08A12

CO 1007	7-16-74	W. MILLS	Finalized

FINALIZED

RW/PLANS FILE SET

PRINTED
DEC 18 1975
R/W PLANS
PHOENIX, ARIZONA

REDUCED SIZE DO NOT SCALE

ARIZONA HIGHWAY COMMISSION
APPROVED FOR RIGHT-OF-WAY ACQUISITION
STATE HIGHWAY ENGINEER
DEPUTY STATE ENGINEER — DATE

DEPARTMENT OF COMMERCE
BUREAU OF PUBLIC ROADS
APPROVED:
DIVISION ENGINEER — DATE

YUMA - CASA GRANDE HWY.
STANFIELD ROAD - MIDWAY ROAD
PINAL COUNTY

Click here for I 8 Index

CHECKED BY: BAILEY

HARD COPY

C.O.No	DATE	BY	REVISIONS
1008	3-7-64	E.L.R	Chg'd All Areas D-1175
1536	3-17-65	M.Bass	Revised Areas of Parcel D-1175
4007	7-16-74	H. MILLS	Finalized

C.O. No.	DATE	BY	REVISIONS DESCRIPTION
	4/16/63	J.N.J.	Revised Areas D-1174 & Added E-1138
	7-24-63	Nowacki	Area E-1138 Net was 0.6 is 0.5
151	11/14/63	Graff.	Rev. Area D-1174, D-1176, E-1034, E-1138
159	3/14/64	L.F.W.	Revised D-1175
299	5/5/64	J.B.	Revised acreage of Parcel D-1175
361	9/29/64	L.F.W.	Revised D-1172, D-1173
414	2/1/65	Kramer	Rev. D-1176, D-1174, E-1037 & E-1038
568	12/24/65	Laing	Added Item D-1173-A

PROJECT NO.	I-8-2(33)162
DRAWING NO.	D-11-T-399
SHEET NO.	2 OF 12
DRAWN BY	DISTRICT
DATE COMP.	2-28-63
SCALE	1" = 100'

OWNERSHIP RECORD										ACQUISITION RECORD				
PARCEL NUMBER	OWNER	DESCRIPTION	TOTAL AREA	AREA REQUIRED GROSS INCLUDING EXISTING R/W	AREA REQUIRED NET EXCLUDING EXISTING R/W	EASEMENT AREA	REMAINDER LEFT	REMAINDER RIGHT	SHEET NUMBER	COMMISSION APPROVAL	TYPE & DATE OF INSTRUMENT	RECORDED DATE	RECORDED BOOK	RECORDED PAGE
D-1171	Edward J. Poley et ux.	Pt. of SE¼ Sec. 8 T7S R4E Pt. of W½ SW¼ Sec. 9 T7S R4E	200± 120±	21.0 30.7	19.4 29.1	3.3	136.4 77.0	39.3 12.3	4-5	9-10-63 9-4-63	D.F.D.E. 8-8-63 W.D. 8-2-63	10-18-63	364	513-4 511-2
D-1172	Jess L. Goforth et ux.	Pt. of S½ Sec. 9 T7S R4E	320±	29.8	28.6		226.2	64.0	5,6 & 12	2-20-64	W.D. 1-20-64	4-3-64	381	155-6
D-1173	U.S.A.	Pt. of SE¼ Sec. 10 T7S R4E	240 ±	18.4	18.2		175.8	45.6	7-8	6-17-63	Rt. of Entry 6-6-63	7-3-63	356	453-5
D-1174	C.J. and L. Farms, Inc.	Pt. of S½S½ Sec. 11 T7S R4E	160 ±	~~32.6~~ 32.9	~~37.6~~ 37.4		~~34.9~~ 36.7	~~85.3~~ 84.4	8, 9 & 12	1-7-64	W.D. 10-1-63	2-20-64	375	501-2
D-1175	Agnes K. Beggs et al.	Pt. Lot 21, 22, 23 & 24 Sec. 12 T7S R4E Pt. Lot 13, Sec. 12; Lots 1&2, Sec. 13, T7S., R4E.	460.5		37.0 ~~37.5~~		266.2	~~156.3~~ ~~156.8~~	10-11	12-18-64	F.O.C. 7-7-69	7-16-69	574	333-9
D-1176	William M. Saylor et al.	Pt. S.W¼; Lot 19 & 20 Sec. 12 T7S R4E Pt. NW¼. Sec. 13 T7S R4E	640± 80±	~~36.7~~ 41.6 0.4	~~36.5~~ 39.7 0.2		~~525.6~~ 510.8 —	~~76.0~~ 87.6 79.6	9, 10 & 12	7-24-64	F.O.C. 12-19-66	1-10-67	483	119-122
D-1177	Willard T. Golston et ux et al.	Pt. SW¼ Sec. 10 T7S R4E Pt. NW¼ Sec. 15 T7S R4E	160± 160±	20.6 0.4	19.4 0.2	0.7	94.2	~~44.5~~ 159.6	6, 7 & 12	1-31-64	F.O.C. 8-18-67	8-31-67	515	837-40
E-1033	W. & J. Farms Inc.	Pt. of NE¼ Sec. 17 T7S R4E	640±			0.3		639.7	5	3-20-64	D.F.D.E. 2-18-64	4-24-64	383	333-4
E-1034	Valley Nat'l. Bank, Trustee.	Pt. of NE¼ Sec. 14 T7S R4E	320±	~~0.4~~ 0.3	0.1			~~316~~ 314.7	9 & 12	1-31-64	W.D. 12-19-63	4-24-64	383	330
E-1035	State of ARIZONA	Pt. of NE¼ Sec. 16 T7S R4E	520±	0.4	0.2			519.6	6 & 12	5-21-63	Rt. of Entry 3-22-63	Not Recorded		
E-1035-A	Jack Connelley et ux Ls #554								6	See	Parcel	1035	Above	
~~E-1036~~	~~C. J. & L. Farms Inc.~~	~~Pt. of NE¼ Sec. 15 T7S R4E~~	~~160~~			~~0.3~~		~~159.7~~	~~7~~	—	Deleted	—	—	—
E-1037	Jack A. & Elgy M. Connelley H/W	Pt of NW¼ Sec. 16 T7S R4E	120±	0.4	0.2			119.6	5	1-31-64	W.D. 1-21-64	4-10-64	381	594
E-1138	Harlan Russell et al	Pt of NE¼ & N½ SE¼ Sec. 11 T7S R4E	240±	~~2.7~~ 4.0	~~0.2~~ 0.3		~~239.3~~ 236.0		12	11-22-63	W.D. 10-24-63	1-28-64	373	77
D-1173-A	U.S.A.	Pt. of S.E.¼ Sec. 10 T.7S. R.4E.	221.4			1.6	175.8	44	7	8-26-65	Rt. of Entry 2-17-65	Not Recorded		

YUMA-CASA GRANDE HWY.
STANFIELD ROAD - MIDWAY ROAD
PINAL COUNTY.

Click here for I 8 Index

REVISIONS				PROJECT NO.	I-8-2 (33) 162
C.O.	DATE	BY	DESCRIPTION	DRAWING NO.	D-11-T-399
159	11/16/62	L.F.W.	Changed Midway Rd. From Interchange to Grade Separation.	SHEET NO.	3 OF 12
222	2-11-64	RV	Corrected Beg. R/W Proj. Sta.	DRAWN BY	DISTRICT
1336	5-4-67	M.Ross	Changed New R/W at Midway Rd.	DATE COMP.	2-28-63
40077	7-16-71	H. MILLS	Finalized	SCALE	1" = 1000'

CHECKED BY. Bailey

HARD COPY

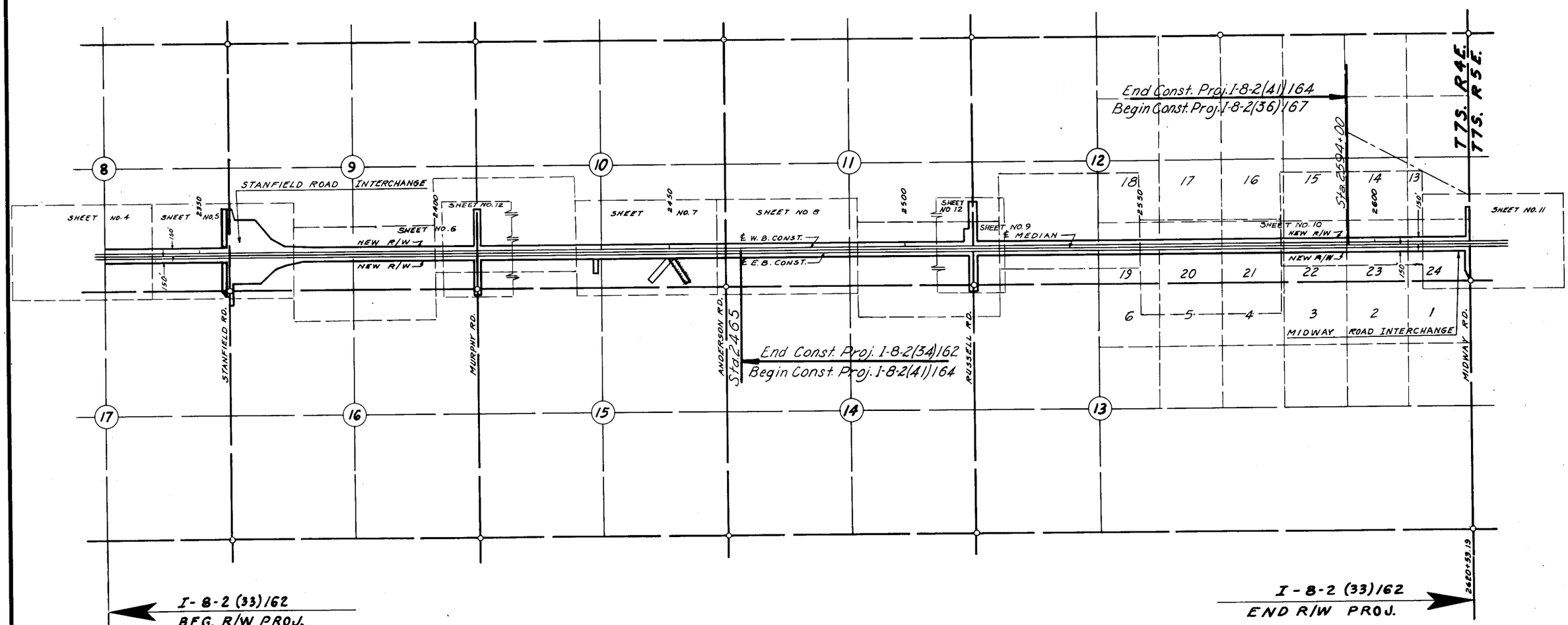

VICINITY MAP

Scale 1" = 1000'

REDUCED SIZE
DO NOT SCALE

DIETZGEN 125 IMPERIAL 110 11-62

YUMA-CASA GRANDE HWY.

STANFIELD ROAD - MIDWAY ROAD

PINAL COUNTY

REVISIONS			
C.O.	DATE	BY	DESCRIPTION
	7-30-63	Nowacz	B&D S89°52'39"E 2400.18'
159	12/16/63	L.F.W.	Added Pipe Culv. & Fence
222	2-11-64	RW	Corr. Beg R/W Proj Sta., Corr N'ly R/W Line & W.B.E.
			P.C. Added insert.
4007	7-16-74	H. MILLS	Finalized

PROJECT NO.	I-8-2 (33)162
DRAWING NO.	D-11-T-399
SHEET NO.	4 OF 12
DRAWN BY	DISTRICT
DATE COMP.	2-28-63
SCALE	1" = 100'

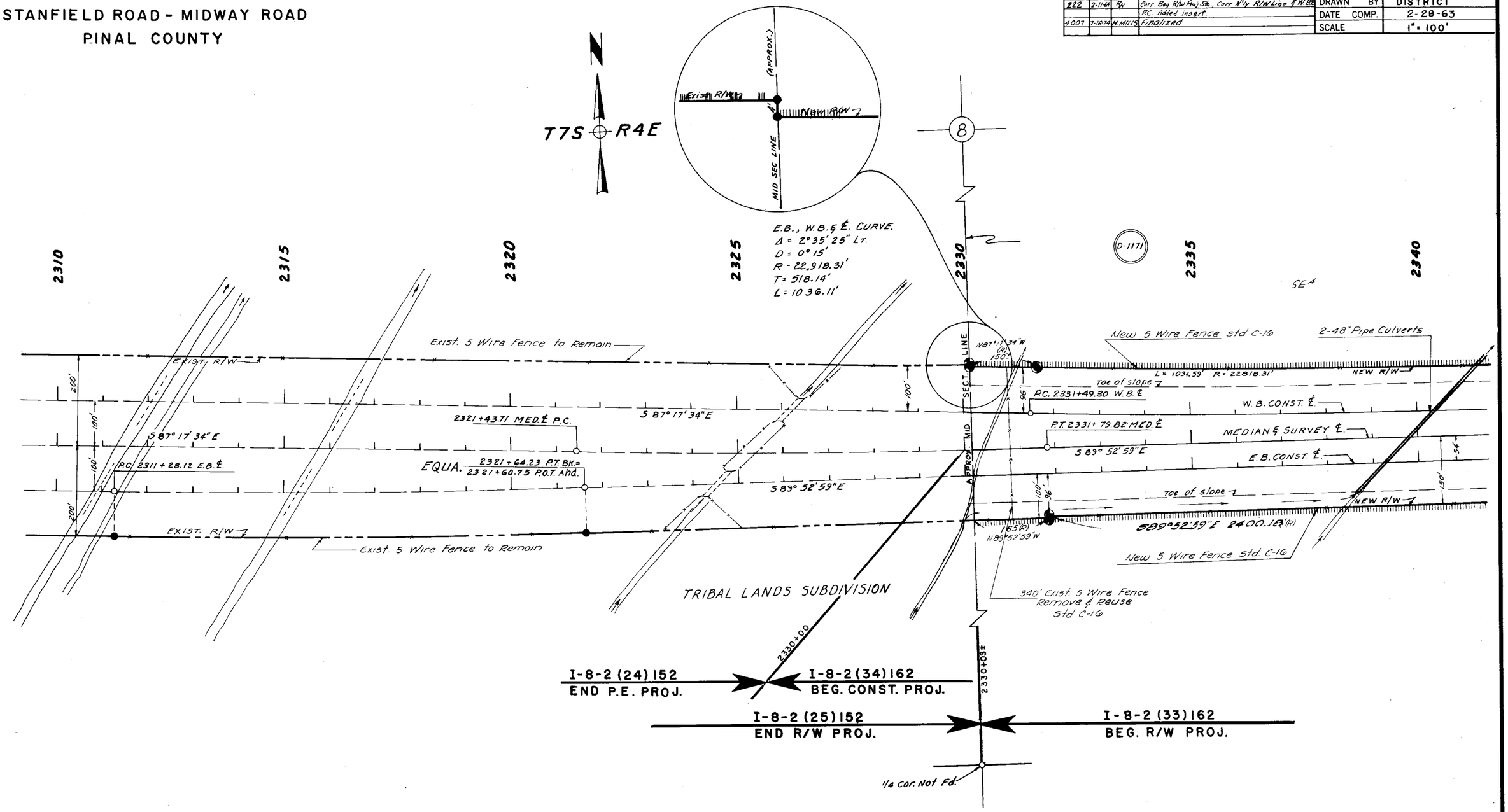

CHECKED BY. RWALLEY

HARD COPY.

Click here for I 8 Index

REDUCED SIZE DO NOT SCALE

YUMA-CASA GRANDE HWY.
STANFIELD ROAD - MIDWAY ROAD
PINAL COUNTY

STANFIELD ROAD INTERCHANGE

REVISIONS				PROJECT NO.	I-8-2 (33) 162
C.O.	DATE	BY	DESCRIPTION	DRAWING NO.	D-11-T-399.
159	7-17-62	Nowocz.	eliminated Temp Const. Easo. SE cor. 8	SHEET NO.	5 OF 12
	9-14-62	L.F.W.	Added Fence Along R/w, Prop. Arrows, Pipe Culv. R/W Ties.	DRAWN BY	DISTRICT
222	2-1-63	RW	Corr. Ramp Rd Tie, R/W Line & W.B.E. P.T.	DATE COMP.	2-28-63
4007	7-16-63	H. HILLS	Finalized	SCALE	1" = 100'

CHECKED BY Bradley

HARD COPY

N

T7S — R4E

1000' Lt. 2354 +90 MED ℄

1/4 Cor. Fd. 3/4" I.p. BrassCap

Sta. 1+00 Stanfield Road

Sta. 3+27.49 Stanfield Road 68.0' Lt.

Sta. 3+76.49 Stanfield Road

S.58°55'15"E. 2302.32'(R)

N. 89°57'51"E. New R/W 490.99'(R)

65'

Sta 2362+00 Med. ℄ 674.80 Lt.

36" Pipe Culv

S. 45°32'09"E. 420.61'(R)

Ramp "A"

S.58°55'15"E. 349.85'(R)

Sta. 2365+00 Med ℄ 380.00 Lt.

58" C.M.P

S.84°24'23"E. 502.49'(R)

No Access

200.00' Lt.

32' Dirt Field Road

6" Gas Line

Underground 10" Metal Pipe (Irrigation Recirculation)

D-1172

D-1171

E-1039

SEE BELOW

9

16

17

8

New 5 Wire Fence

New Drainage Easement

New Channel

N.0°02'09"W. 850.00'(R)

New R/W (+80)

Exist. R/W

1755.88

+90

2340

2350

2360

P.O.T. 2340+00.00 5/8" Iron Pin

W.B. Constr. ℄ P.T. 2341+85.41 Bk. = P.O.T. 2341+98.89 Ahd.

New 5 Wire Fence Std. C-16

S. 89°52'59"E. 1381.41'(R)

New R/W

150'

Toe of Slope

New G-10'x6' Box Culv. Sta. 2355+33

Sta. 10+00 Stanfield Rd. = Sta 2356+42.80 ℄ Med.

W² SW⁴

Ramp "B"

W.B. Constr. ℄

Median ℄ Survey ℄

E.B. Constr. ℄

S. 89°52'59"E.

2-48" Pipe Culverts

Toe of Slope

S. 89°52'59"E. 2400.18'(R) New R/W

New 5 Wire Fence Std. C-16

SE⁴

New 4 Span Girder Bridge

STANFIELD ROAD

Sta. 2368+00 Med. ℄ 250.00 Rt.

43" C.M.P Arch

313.79'(R) N. 73°04'05"E.

Sta. 2371+00 Med ℄ 158.00 Rt.

No Access

232.16'(R) N. 59°35'51"E.

+00 250 Rt.

Ramp "D"

383.33'(R) N. 51°27'51"E.

Sta. 2366+00 Med. ℄ 366.26 Rt.

New 5 Wire Fence

Abandoned Stock Pen (To Be Removed)

Sta. 15+27.28 Stanfield Rd.

Ramp "C"

591.18'(R) N. 89°57'51"E. New R/W

Sta. 15+59.28 Stanfield Rd.

Sta. 2363+00 Med ℄ 606.52 Rt.

Dirt Air Strip

Sta. 16+08.28, 64.40' Lt. Stanfield Road

N.0°02'09"W. 242.84'(R)

Exist. Dirt Road

Exist. Irrig. Tank

Exist. Dirt Road

EXIST. R/W

43" C.M.P

Sec. Cor. Not Found

EXIST. R/W

66'

NE⁴

New Dr. Easmt

Sta. 20+50 Stanfield Road 92.80' Rt.

Sta. 20+50 Stanfield Road 64.40' Lt.

N. 89°57'51"E.

N² NW⁴

REDUCED SIZE DO NOT SCALE

Click here for I 8 Index

YUMA-CASA GRANDE HWY.
STANFIELD ROAD-MIDWAY ROAD
PINAL COUNTY

REVISIONS					
C.O.	DATE	BY	DESCRIPTION	PROJECT NO.	I-8-2(33)162
	7-30-63	Kowacz	B&D N88°58'16"E 400.08 & 160 to 158 at 237+00	DRAWING NO.	D-11-T-339
159	12/14/63	L.F.W.	Added Pipe Culvs., Fence, Ditches. Box Culvs. & Centered Bridge	SHEET NO.	6 OF 12
361	6/20/64	L.F.W.	Changed or Added Brgs. Dist. Shown with Asterisk (*) As Per Robertson Survey.	DRAWN BY	DISTRICT
4007	7-16-74	H. MILLS	Finalized	DATE COMP.	2-28-63
				SCALE	1" = 100'

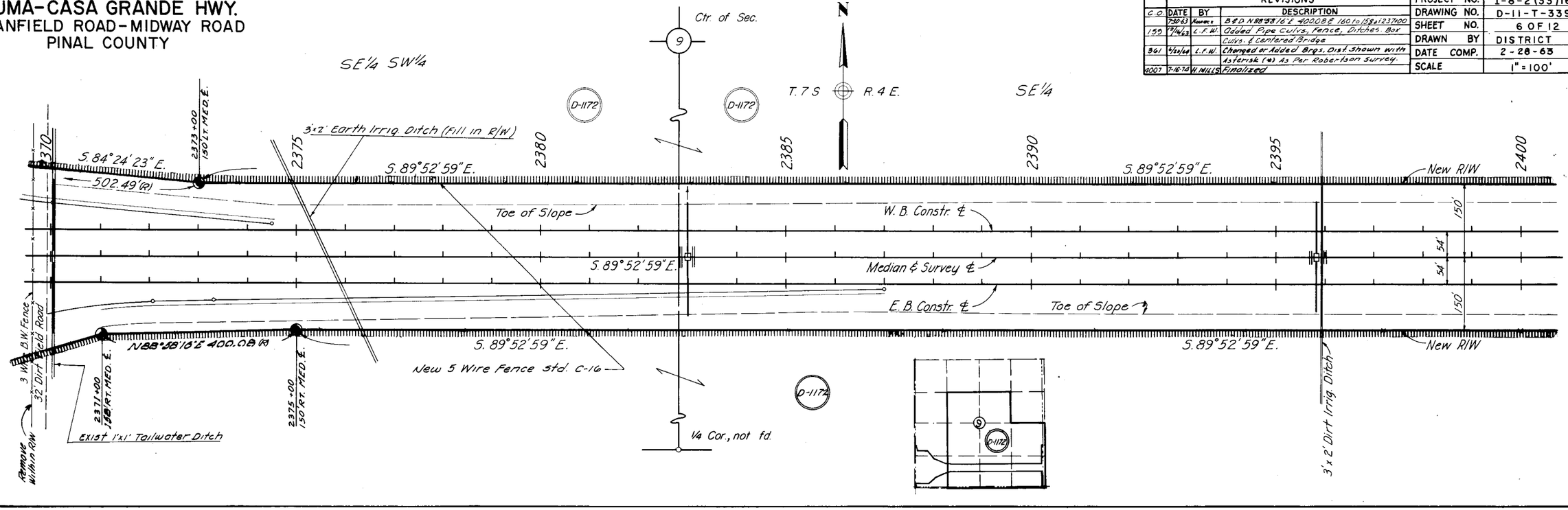

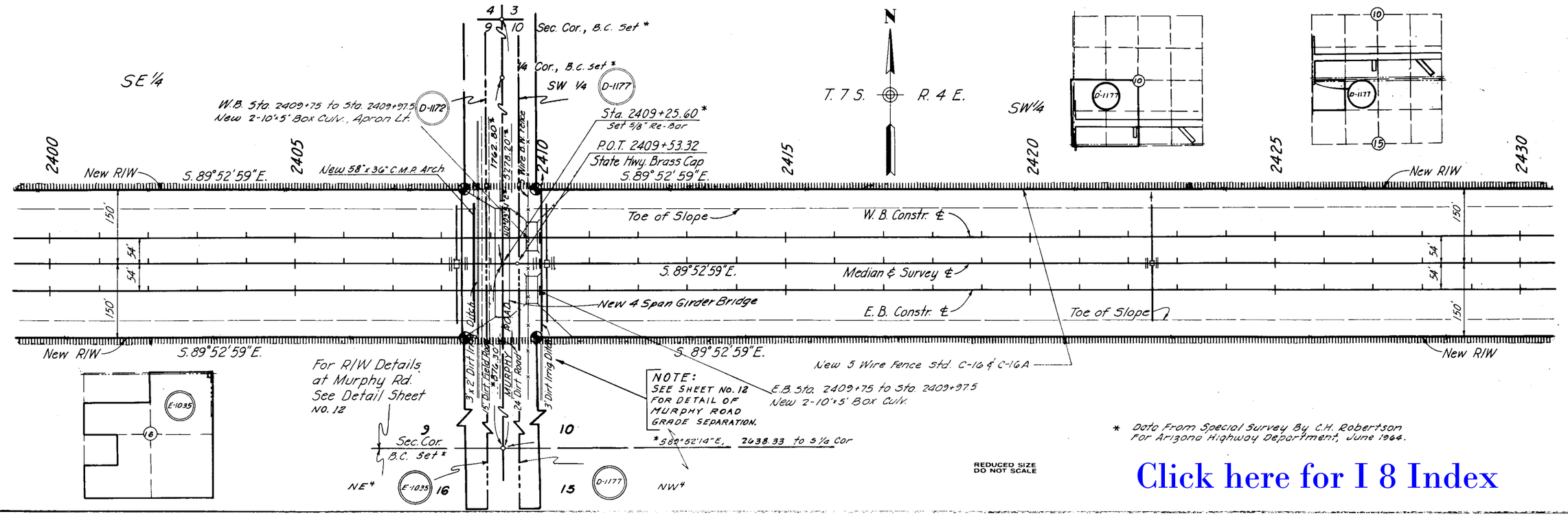

* Data From Special Survey By C.H. Robertson For Arizona Highway Department, June 1964.

REDUCED SIZE DO NOT SCALE

Click here for I 8 Index

CHECKED BY Walley
HARD COPY

YUMA - CASA GRANDE HWY.

STANFIELD ROAD - MIDWAY ROAD

PINAL COUNTY.

Click here for I 8 Index

	REVISIONS			PROJECT NO.	I-8-2(33)162
C.O	DATE	BY	DESCRIPTION	DRAWING NO.	D-11-T-399
	5-15-63	Kovacs	Draft Conc. Ditch Sta. 2434	SHEET NO.	7 OF 12
	7-16-63	Kovacs	1000' Drain Ease to 800' Removed E-1036	DRAWN BY	DISTRICT
159	11-14-63	L.F.W.	Added Pipe Culvs, Fence, Refuse Dump, Property Arrows, Box Culv.	DATE COMP.	2-28-63
361	4-10-64	L.F.W.	Added Brgs. Dim. Notes, shown with Asterisk (*) from Robertson survey	SCALE	1" = 100'
508	1-12-65	Loing	Added new D&D @ Sta. 2449+60 & Sta. 2450+73.25		
4007	7-16-74	W. MILLS	Finalized		

CHECKED BY. Walley

HARD COPY.

T7S ⊕ R4E

SW1/4 SE1/4

D-1177 D-1173 D-1172

2430 2435 2440 2445 2450 2455 2460

No Access (Abandoned) 5' dirt ditch

Sta. 2435+64.48 * Set 5/8" Re-bar 2 NEW BRIDGES E.B. & W.B.

W.B. Sta. 2449+60 to Sta. 2449+86 New 2-10'x8' Box Culv. Apron Lt.

New 5 Wire Fence Std. C-16, C-16-A

New 18"x30' Pipe Culv.

2-36" C.M.P

NEW R/W

Remove Fence Within R/W

150'

54'

Toe of Slope

W.B. CONST. ℄

MEDIAN ℄ SURV. ℄

E.B. CONST. ℄

S 89° 52' 59" E

SANTA ROSA WASH

New 24"x 294' R.C.P.

No Access

* 1.00 ELB. W. 2638.05

5' CONC. DITCH

12' DIRT RD.

100'

100

DRAINAGE EASEMENT

D-1177

Drainage Easement

750'

S 40°07'01" W.

86.6'

D-1173-A

Sta. 2449+60

800'

50°

100'

60°

Sta. 2450+73.25

S 29° 52' 59" E

E.B. Sta. 2450+14 to Sta. 2450+40 New 2-10'x8' Box Culvert.

DRAINAGE EASEMENT.

Relinquishment of Drainage Easement by R/W Grant dated 2-17-1965 Recorded 9-10-65, DKt. 5716 Page 174-6

Exist. Refuse Dump Area To Be Removed

1/4 Cor. Set B.C.*

S 89° 52' 14" E 2638.33' *

SEC. LINE

10

15

* Data From Special Survey By C.H. Robertson For Arizona Highway Dept. June, 1964.

REDUCED SIZE DO NOT SCALE

CITIZEN-155 IMPERIAL 310 11-62

YUMA - CASA GRAND HWY.
STANFIELD ROAD - MIDWAY ROAD
PINAL COUNTY

Click here for I 8 Index

REVISIONS				PROJECT NO.	I-8-2 (33)162
C.O	DATE	BY	DESCRIPTION	DRAWING NO.	D-11-T-399
	7-22-63	Knauer	Added Box Culv. Sta 2477+90	SHEET NO.	8 OF 12
159	11-16-63	L.F.W.	Added Pipe Culvs., Fence, Property Arrows.	DRAWN BY	DISTRICT
361	4-16-64	L.F.W.	Added Brgs Dim, Notes, shown with	DATE COMP.	2-28-63
			Asterisk (*) From Robertson Survey	SCALE	1" = 100'
4007	7-16-74	H. MILLS	Finalized		

CHECKED BY. R. HALLEY

HARD COPY

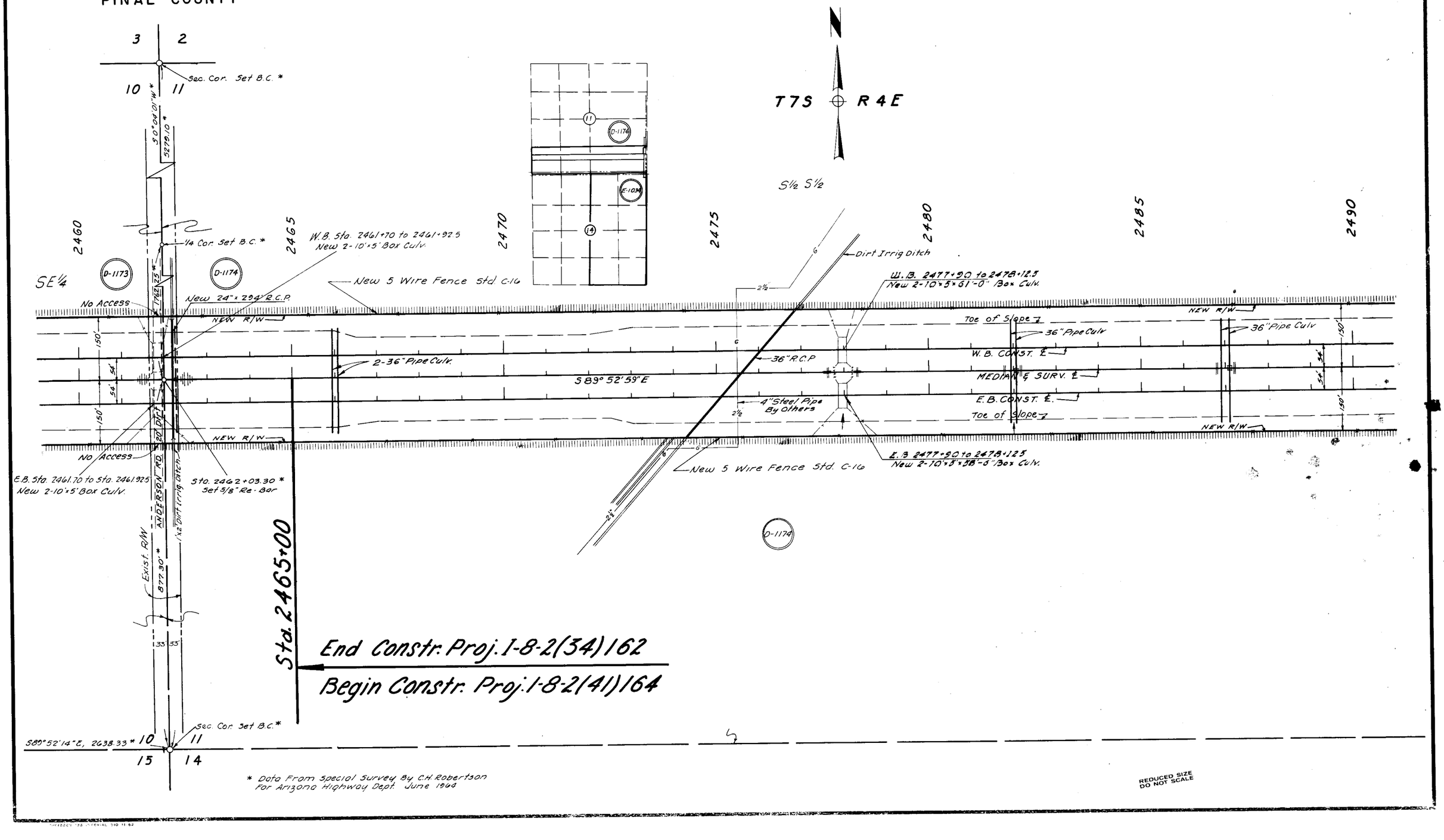

* Data From Special Survey By C.H. Robertson For Arizona Highway Dept. June 1948

REDUCED SIZE DO NOT SCALE

YUMA-CASA GRANDE HWY.
STANFIELD ROAD–MIDWAY ROAD
PINAL COUNTY

S ½, S ½ D-1174

C.O. Nº	DATE	BY	REVISIONS DESCRIPTION
	4-16-63	J.H.J.	Added Item No. E-1138
	7-22-63	Nowacz	Added Box Culv. Sta 2515+52 & 2527+80.5
	9-16-63	JH	Ch. Sec Cor. 1/4 & 1/16 Cor. Fd.; Ch. Med. & Sta. of Russell Road
151	11-14-63	Cargill	Revised R/W at Russell Road
159	5-14-64	L.E.W.	Added Pipe Culverts, Fence, Prop. Arrows & Bars
4007	7-16-74	H. MILLS	Finalized

PROJECT NO.	I-8-2(33)162
DRAWING NO.	D-11-T-399
SHEET NO.	9 OF 12
DRAWN BY	DISTRICT
DATE COMP.	2-28-63
SCALE	1"= 100'

CHECKED BY REALLEY

HARD COPY

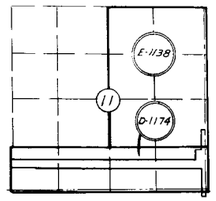

T. 7 S. — R. 4 E.

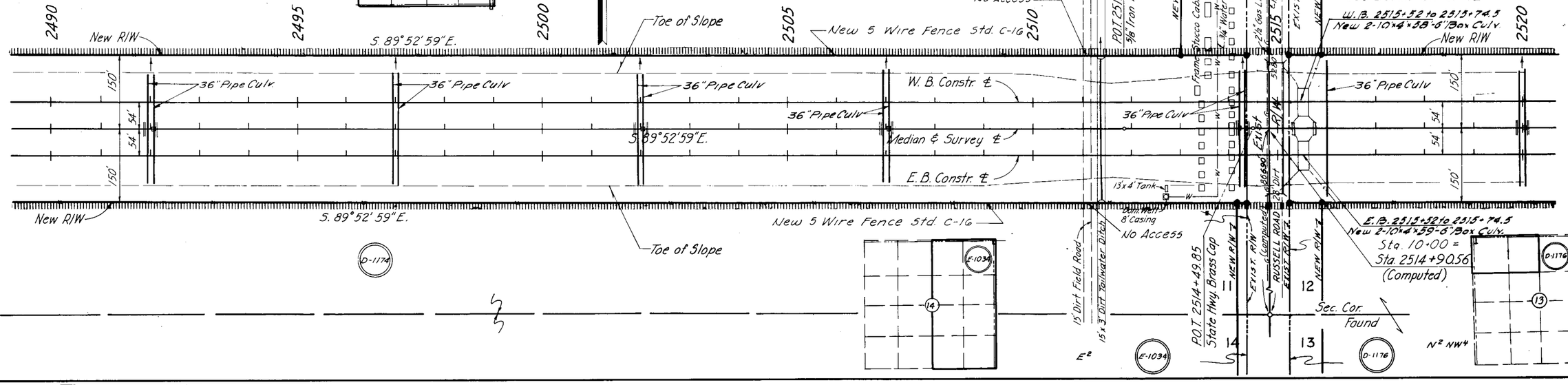

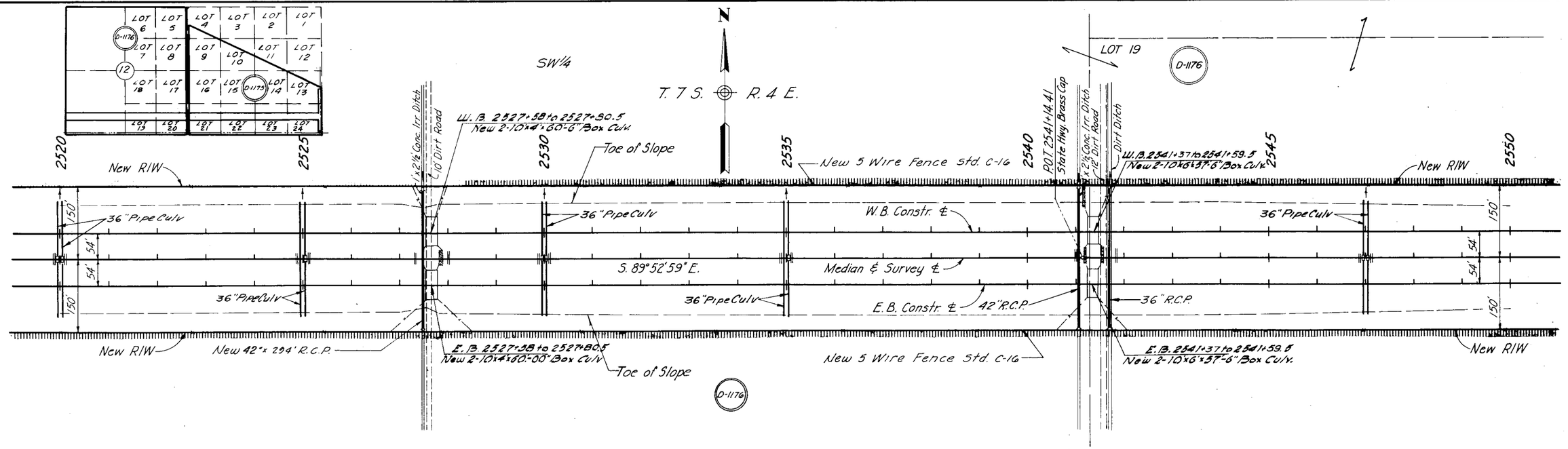

Click here for I 8 Index

REDUCED SIZE
DO NOT SCALE

YUMA-CASA GRANDE HWY.
STANFIELD ROAD-MIDWAY ROAD
PINAL COUNTY

	REVISIONS			PROJECT NO.	I-8-2(33)162
C.O.	DATE	BY	DESCRIPTION	DRAWING NO.	D-11-T-399
	7-26-63	Howard	Box Culv. 2567+	SHEET NO.	10 OF 12
157	11-16-64	L.F.N.	Added Pipe Culverts, Price, Dikes, Prop. Arrows & Stars	DRAWN BY	DISTRICT
299	5-5-64	J.B.	Added Lots 1 thru 4 & 9 thru 12 in Insert	DATE COMP.	2-28-63
898	12-6-65	R.R.	Added 43" R.C.P. & Drainage Info. for Const. Proj. I-8-2(36)	SCALE	1"=100'
4007	7-16-74	H. MILLS	Finalized		

CHECKED BY Rauser

HARD COPY

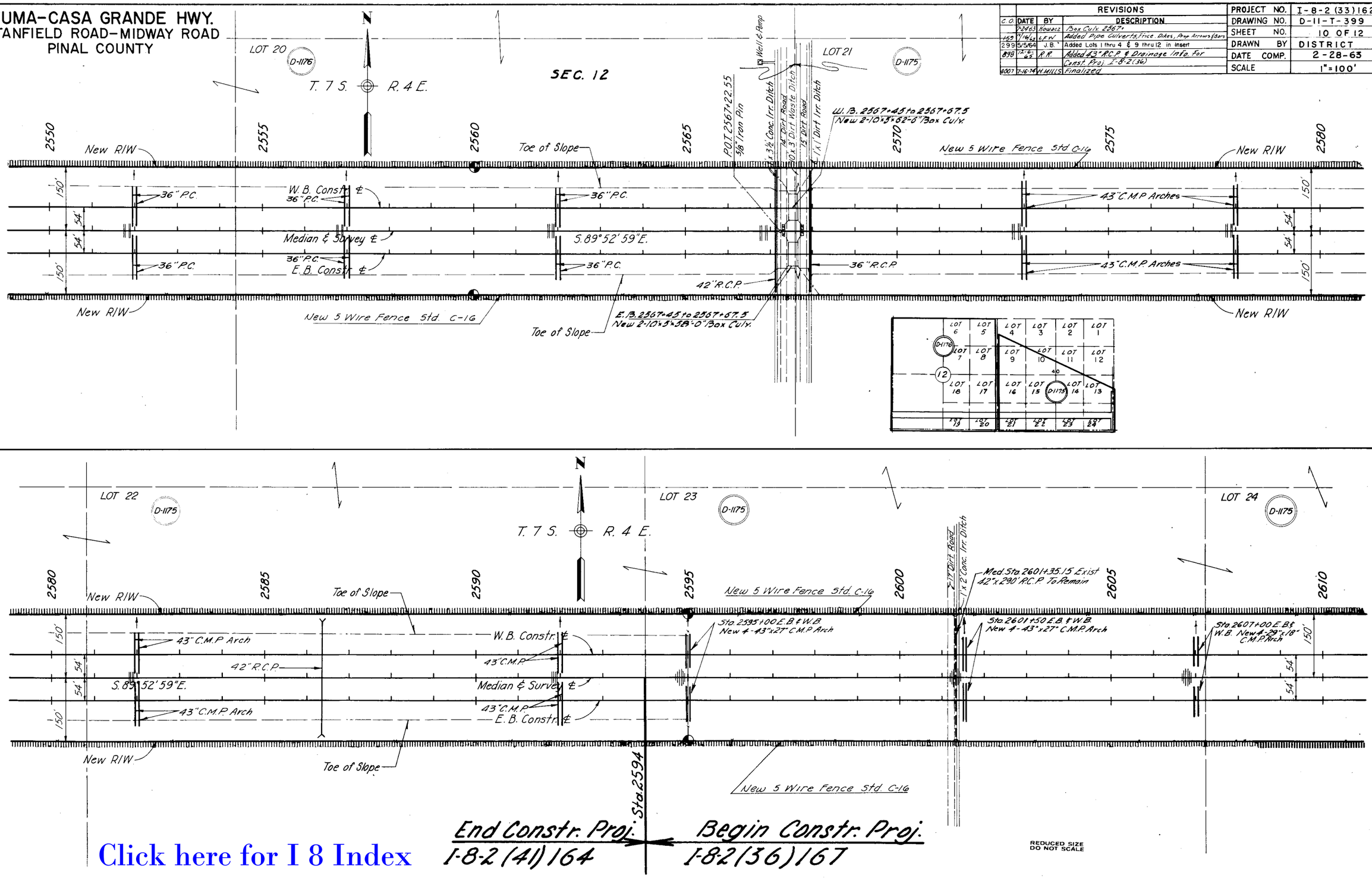

Click here for I 8 Index

REDUCED SIZE
DO NOT SCALE

Click here for I 8 Index

YUMA-CASA GRANDE HWY.
STANFIELD ROAD-MIDWAY ROAD
PINAL COUNTY

REVISIONS			
C.O.	DATE	BY	DESCRIPTION
159	12/18/63	L.F.W.	Chng'd Interching. to Overpass. Added Fence & Pipe Culv's.
299	5/5/64	J.B.	Added Lots 1 thru 4 & 9 thru 12 in Insert, also added Lots 1 & 2 to Parcel D-1175
898	12-6-65	R.R.	Added Ctl. Grds. with Gates. Corrected dist. on R/W & Sect. Line South on Midway Rd. Also Fence at Underpass
1536	5-4-67	M. Ross	Changed New R/W Rt. Midway Rd. Sta. 26+00
4007	7-16-74	H. MILLS	Finalized

PROJECT NO.	I-8-2 (33) 162
DRAWING NO.	D-11-T-399
SHEET NO.	11 OF 12
DRAWN BY	DISTRICT
DATE COMP.	2-28-63
SCALE	1" = 100'

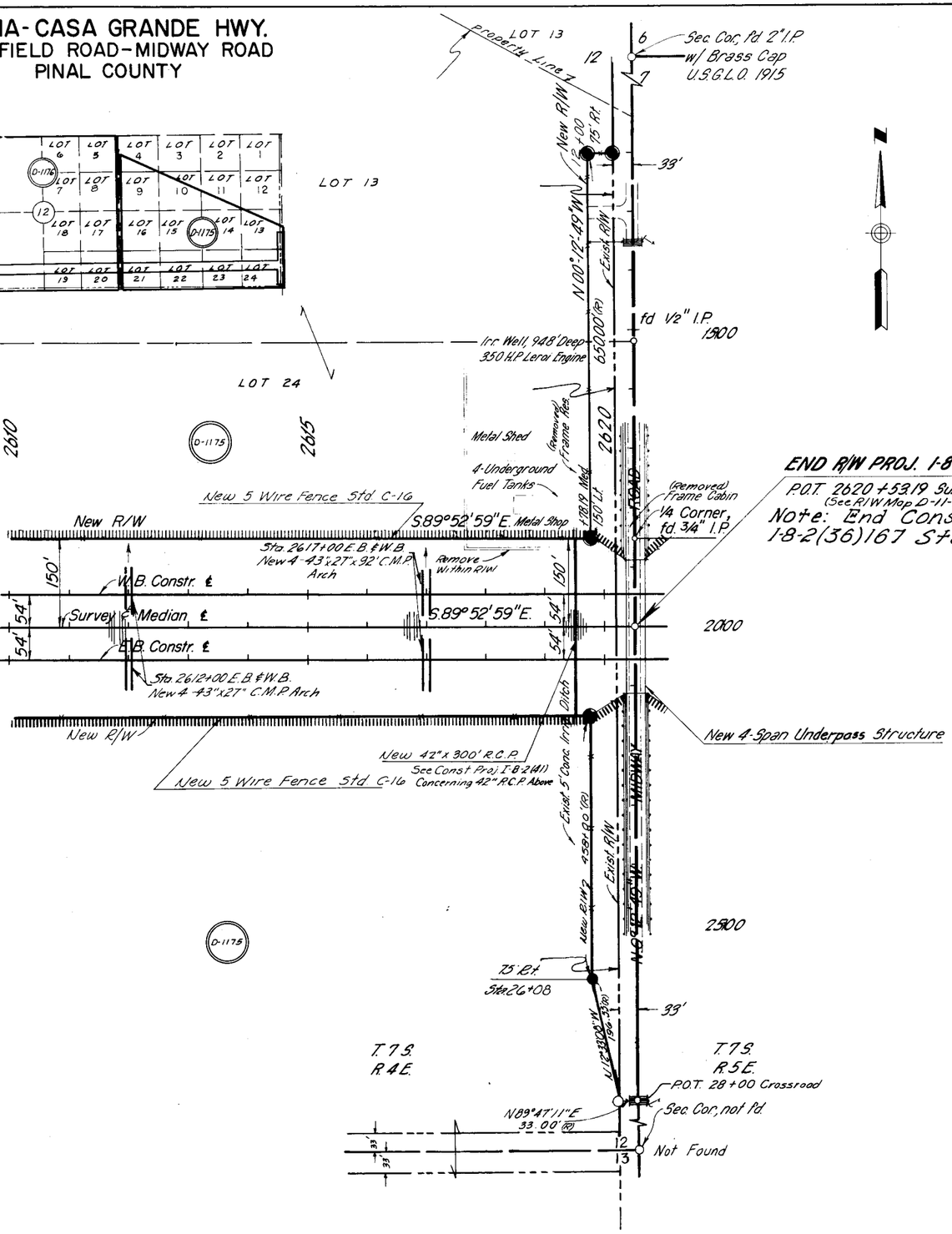

END R/W PROJ. I-8-2(33)
P.O.T. 2620+53.19 Survey ℄ Median ℄
(See R/W Map D-11-T-400) Ahd.
Note: End Const. Proj. I-8-2(36)167 Sta. 2765+00

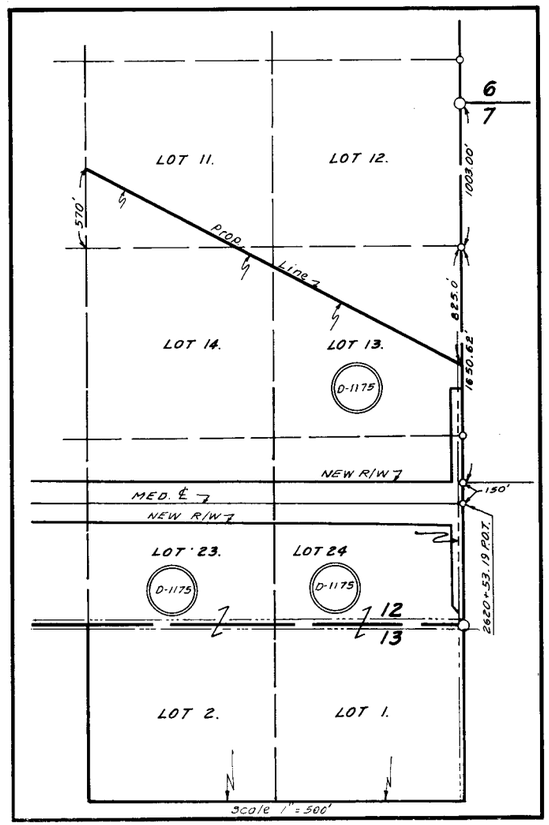

REDUCED SIZE DO NOT SCALE

CHECKED BY R. Walley

HARD COPY

Click here for I 8 Index

YUMA - CASA GRANDE HWY.
STANFIELD ROAD – MIDWAY ROAD
PINAL COUNTY

CHECKED BY Bailey

HARD COPY

REVISIONS			
C.O.	DATE	BY	DESCRIPTION
	A-1663	JHJ.	Added Item No. E-1138
	7-24-63	Nowacki	Changed New Const Lane & R/W Take (E-1138)
	9-10-63	R	Change Russell Road R/W to ft. Constr. Plans dated 7-10-63
151	11-15-63	Smith	Revised R/W on Russell Road.
199	2-10-64	L.F.W.	Added Pipe Culverts & Fence, Prop Arrows, Bars
361	5-27-64	L.F.W.	Changed Brg. W. line Sec. 10 & Med. Sta. of W. line Sec. 10 As Per Robertson Survey. Rev. Brgs. Dist. New R/W Mur. Rd. &
			Added Const. Co. Along Murphy Rd. Add Sur. Note
#14	8-11-64	Nowacki	Revised Ex. R/W Accord. to R/W Maps D-1172, D-1173 & E-1039 & E-1038
4007	7-16-14	H. MILLS	Finalized

PROJECT NO.	I-8-2 (33) 162
DRAWING NO.	D-11-T-399
SHEET NO.	12 OF 12
DRAWN BY	DISTRICT
DATE COMP.	2-28-63
SCALE	1" = 100'

S. 89° 56' 29" E. 2640.00' (Meas.) 2638.26' (Rec.) Sta. 0+50 Murphy Rd.

N. 0° 03' 31" E. 79.92 20' Construction Easement 152.34 150' Lt. Exist. 3'x2' Dirt Irr. Ditch 1362.66' Exist. Field Road N. 0° 03' 31" E. 1317.34 +97.34 150' Lt. 800.09' Exist. 3'x2' Irr. Ditch New 30'x1'x800' Ditch Exist. R/W New R/W N. 0° 03' 31" E.

S 1/2 D-1172 SW 1/4 D-1177 D-1174 N 1/2 SE 1/4 E-1138 5 1/2 SE 1/4

2405 2415 2510 2520

New 5 Wire Fence New R/W S. 89° 52' 59" E. New 5 Wire Fence New R/W S. 89° 52' 59" E. New 5 Wire Fence New R/W

W.B. Constr. ℄ Survey & Median ℄ E.B. Constr. ℄ 150' 54' 54' 150'

58" C.M.P. New 2-10'x5' Box Culv.

New R/W New 5 Wire Fence New R/W New 5 Wire Fence S. 89° 52' 59" E. New R/W New 5 Wire Fence

Sta. 10+00 Murphy Road = Sta. 2409+22.80 ℄ Median 20' Construction Easement N. 0° 03' 31" E. New R/W? 1362.66' Exist. 3'x2' Dirt Irr. Ditch 150' Rt. Exist. Field Road MURPHY Exist. R/W 197.66' New 30'x1'x725' Ditch Exist. 3'x2' Irr. Ditch 849.99' N. 0° 03' 31" E. 150' Rt. P.O.T. 2409+53.32 State Hwy Brass Cap

Sta. 2409+25.60 Sec. Line*

Replace Irr. Ditch in kind Outside New R/W

9 10 250.00 43" C.M.P. Sec. Cor., Set B.C.* S. 89° 56' 29" E. 16 15 40.10' 38.90'

E 1/2 SEC. 16. Sta. 20+00 Murphy Rd. E-1035 D-1177 NW 4 SEC. 15

New Constr. Easement (Temp.) New 20' Grader Road 43" C.M.P. 400' N. 0° 03' 00" E. 2514+22.75 600' Lt. 2512+99.82 425' Lt. Med ℄ S. 89° 52' 59" E. 122.93 (M) 2514+22.75 425' Lt. 175' (M) R=60 275' (M) N. 0° 10' 01" E. 1750 Russell Rd. 0+00 Constr. Ease 2515+96.14 1000' Lt. Med ℄ Sta. 0+00 2514+32.08 1000' Lt. Med ℄ S. 89° 52' 59" E. 61.75' 1.31' 40' 45' Exist. R/W New R/W N. 0° 03' 00" E. 850' New 30'x2' Ditch

SW 1/4 D-1176

W.B. 2515+52 to 2515+74.5 New 2-10'x4'x38'-6" Box Culv. New 5 Wire Fence

36" R.C.P. 36" Pipe Culv. 36" Pipe Culv. W.B. Constr. ℄ Survey & Median ℄ E.B. Constr. ℄ New 4 Span Girder Bridge

S. 89° 52' 59" E. New R/W No Access New 5 Wire Fence

FILL IN

E.B. 2515+52 to 2515+74.5 New 2-10'x4'x39'-6" Box Culv. New 5 Wire Fence

5 1/2 SE 1/4 D-1174

Sta. 10+00 Russell Road = Sta. 2514+90.56 ℄ Median New R/W N. 0° 03' 00" E. Gas Line Relocated By Others Approx. Location RUSSELL Exist. R/W 265.80' Approx. 40' 45' 11 12 N. 0° 03' 00" E. 850.0 43" C.M.P. Arch 43" C.M.P. Arch Sec. Cor., fd

P.O.T. 2514+49.85 State Hwy Brass Cap

E 1/2 SEC. 14 E-1034 2514+23.48 1000' Lt. Med ℄ 14 26.25' S. 89° 52' 59" E. 51.75' 13 Sta. 20+00 Russell Rd. ℄ 2515+98.48 1000' Lt. Med. ℄ N 1/2 NW 1/4 SEC. 13

* Data From Special Survey By C.H. Robertson For Arizona Highway Department. June 1964

R/W DETAILS
RUSSELL & MURPHY RD.
Scale 1"=100'

REDUCED SIZE DO NOT SCALE