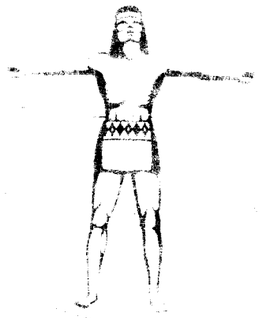

I-8-2(19)80 1 9

D-7-T-629A

October 27, 59 *60-47

CHECKED BY: A.F.E. NO. 8052

RW/PLANS FILE SET

RIGHT OF WAY PLAN OF THE

YUMA - CASA GRANDE STATE HIGHWAY

PROJECT NO. I-8-2(19)80

MARICOPA

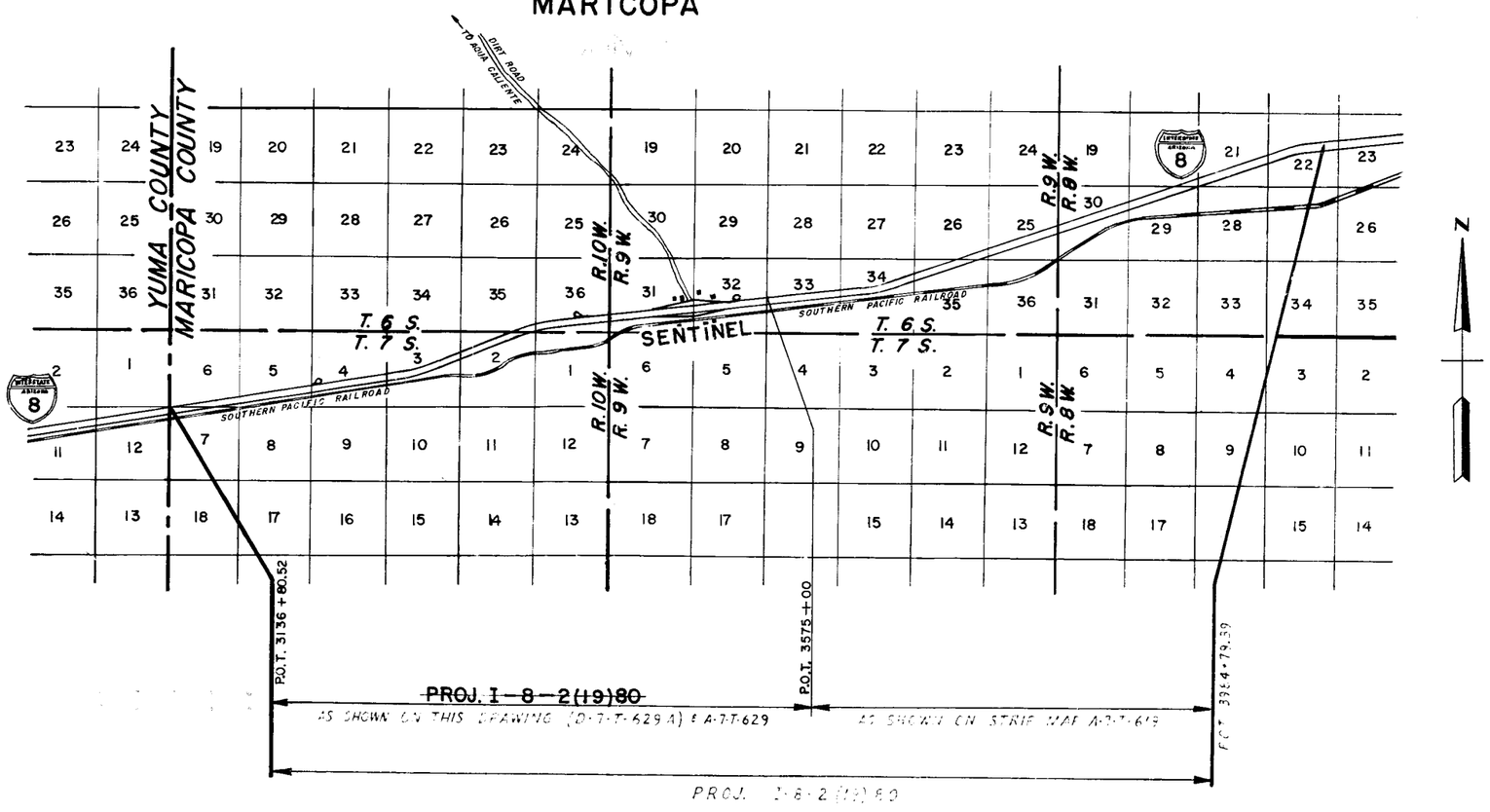

RW/PLANS FILE SET

Click here for I 8 Index

C.O.#

8-23-60	G.G. HADDOCK	B-42 CHANGE IN OWNER, SHARRIT TO CARTLEDGE & DISKIN SHEET 2
11-28-60	G.G. HADDOCK	SHEET 8 OF 9 - CHANGED ITEM NO. B-45 FROM A-410 SHEET 2 TRANSFER. ACREAGE FROM A-410 TO B-45 PARCEL W 1/2 SE 1/4.
7-31-61	W. SYKES HARTRIM.	Suffixes added to Item B-41 for D & D's FINALIZE - Changes Shown Orange

YUMA - CASA GRANDE HWY. 8
YUMA COUNTY LINE — SENTINEL SEC.
MARICOPA COUNTY

Click here for I 8 Index

REVISIONS				PROJECT NO.	I-8-2(19)80
C.O.No.	DATE	BY	DESCRIPTION	DRAWING NO.	D-7-T-629A
[illegible]	5, 1960	Hartrim	FINALIZED-Changes Shown Orange	SHEET NO.	2 of 9
				DRAWN BY.	G.G. HADDOCK
				DATE	MAY 23, 1960

OWNERSHIP RECORD SHEET

ITEM	OWNER	DESCRIPTION	ACREAGE TAKEN	ACREAGE REMAINING		SHEET NO.	ACQUISITION RECORD: COMMISSION APPROVAL	TYPE & DATE OF INSTRUMENT	RECORDED: DATE	BOOK	PAGE
A-407	PHINOGLADE, ROBERT EDWARD, SILVESTRE, E. & JOHN B. MODESTI, S.&S.	PT. W½ SW¼, SEC. 32, T. 6 S. – R. 9 W.	8.015	24.58		9	2-16-60	W.D. 11-24-59	4-12-60	3233	250-51
A-408	LEONARD & MARGARET E. KILGORE, H/W	PT. E½, SEC. 31, T. 6 S.–R. 9 W.	1.398	3.03		8 & 9	2-16-60	W.D. 10-9-59	4-7-60	3228	334
A-409	MADELEINE M. MORRISON	PT. E½ SE¼, SEC. 31, T. 6 S.– R. 9 W.	6.052	31.86		8 & 9	2-16-60	W.D. 10-9-59	4-15-60	3238	523-24
A-410	STATE LAND	PT. OF SECTION 32, T. 6 S.–R. 9 W.	8.0	———		~~8 & 9~~	10-27-59	R/W Grant 10-14-60	— — —	———	———
A-411	SOUTHERN PACIFIC RAILROAD	" " " " "	5.344	45.31		8 & 9	9-8-72	Deed 5-26-72	10-27-72	9784	858-62
B-187	SENTINEL SCHOOL DISTRICT #71	PT. ~~E½~~ SEC. 32, T. 6 S.– R. 9 W. N½ SW¼	0.084	0.836		9	2-29-60	Esmt. 2-19-60	4-4-60	3222	510-12
A-446	STATE ~~LAND~~ OF ARIZONA (LAND DEPT.)	NE¼ SE¼, SEC. 32, T. 6 S. – R. 9 W.	2.98	~~77.02~~		9	10-27-59	R/W Grant 1-12-60	———	———	———
A-446-A	STATE ~~LAND~~ OF ARIZONA (LAND DEPT.)	N1/2 SE 1/4, SEC. 32, T. 6 S. – R. 9 W.	.46	———		9	2-11-71	R/W Grant 3-8-71	———	———	———
	~~ITEMS ON THIS NEW PROJ.~~										
B-40	RAY ENGEL ~~& ——— ENGEL,~~ ~~H/W~~	SE¼, SEC. 6, T. 7 S.–R. 10 W.	8.29	151.71		3	11-15-60	W.D. 10-14-60	1-10-61	3546	270
B-41	DON L. WARD, *et al*	N½ S½, SEC. 4, T. 7 S. – R. 10 W.	~~15.74~~ 19.07	~~144.26~~ 140.93		4 & 5	11-15-60	SEE BELOW +			
B-42	~~LT. CARTLEDGE & COLENE CARTLEDGE, H/W & CESARE F. SAUL DIGKIN & ARLINE DIGKIN, H/W~~ SPERO, *et al*	SW¼, SEC. 36, T. 6 S.,– R. 10 W.	~~6.58~~ 7.77	~~153.42~~ 152.23		7	11-15-60	SEE BELOW ++			
B-43	JOSEPH GAVALYA & ETHEL GAVALYA H/W, *et al*	PT. OF LOT 4, SEC. 31, T. 6 S.–R. 9 W.	~~5.34~~ 5.88	99.5±		8	10-11-60	F.O.C. 10-31-62	2-26-63	4477	497-99
B-44	STATE ~~LAND~~ OF ARIZONA (LAND DEPT.)	N½, SEC. 2, T. 7 S, – R. 10 W.	19.13	274.74		6 & 7	10-27-59	R/W Grant 7-22-60	— — —	———	———
~~B-44A~~	~~STATE LAND, LSE, E.L. SISS ON GR. LSE~~	〃 〃 〃 〃	~~19.13~~	~~274.74~~		~~6 & 7~~	LEASEHOLD ONLY		— — —	———	———
B-45	U.S. ~~LAND~~ A. (B.L.M.)	W½ SE¼, E½ SW¼, SEC. 31, T. 6 S.–R. 9 W. SESW¼, SEC. 35, SE¼, SEC. 36, T. 6 S.–R. 10 W. NW¼ SEC. 1, ALL SEC. 3, S½ S½, SEC. 4, S½, SEC. 5, SW¼, SEC. 6, NW¼, N½ NE¼, SEC. 7, T. 7 S.–R. 10 W.	58.94	1782.0		3 To 8	10-27-59	R/W Grant 7-29-60	— — — 7/6/60	——— AR 0269	——— 39
~~B-45A~~	~~E.L. SIGSON & ALICE SISS ON, U.S. LD. GR. LSE, C/O CLARK & COKER, ATT'NYS. PHOENIX~~	~~SW¼, SEC. 6, NW¼, N½ NE¼, SEC. 7 T. 7 S. – R. 10 W. NORTH OF HWY.~~	~~8.427~~	~~391.57~~		~~3~~	LEASEHOLD ONLY		———	———	———
~~B-45B~~	~~C.M. TURLEY & W.D. BURDETTE, GR. LSE. U.S. LAND~~	~~S½, SEC. 5, S½ S½, SEC. 4, ALL SEC. 3, T. 7 S. – R. 10 W. SE¼, SEC. 35, SE¼, SEC. 36, T. 6 S. – R. 10 W. W½ SE¼, E½ SW¼, SEC. 31, T. 6 S. – R. 9 W.~~	~~42.971~~	~~917.03~~		~~3, 4, 5, 6, 7, 8~~	LEASEHOLD ONLY		———	———	———
B-45-C	U.S. ~~LAND~~ A. (B.L.M.)	NW 1/4 SW 1/4, SEC. 3, T. 7 S. – R. 10 W.	2.78	———		5	12-18-70	R/W Grant 10-1-70	———	———	———

	PARCEL #	TYPE/DATE OF INSTRUMENT	DATE	BOOK	PAGE
+	B-41	W.D. 9-8-60	1-16-61	3553	58
		D.D. & D. Esmt. 9-9-60	2-20-61	3594	417
		D.D. & D. Esmt. 9-9-60	2-20-61	3594	418
		D.D. & D. Esmt. 9-9-60	2-20-61	3594	419
		D.D. & D. Esmt. 9-9-60	2-20-61	3594	420
++	B-42	W.D. 9-29-60	2-1-61	3573	88
		D.D. & D. Esmt. 10-7-60	2-20-61	3594	421
		D.D. & D. Esmt. 10-7-60	2-20-61	3594	422

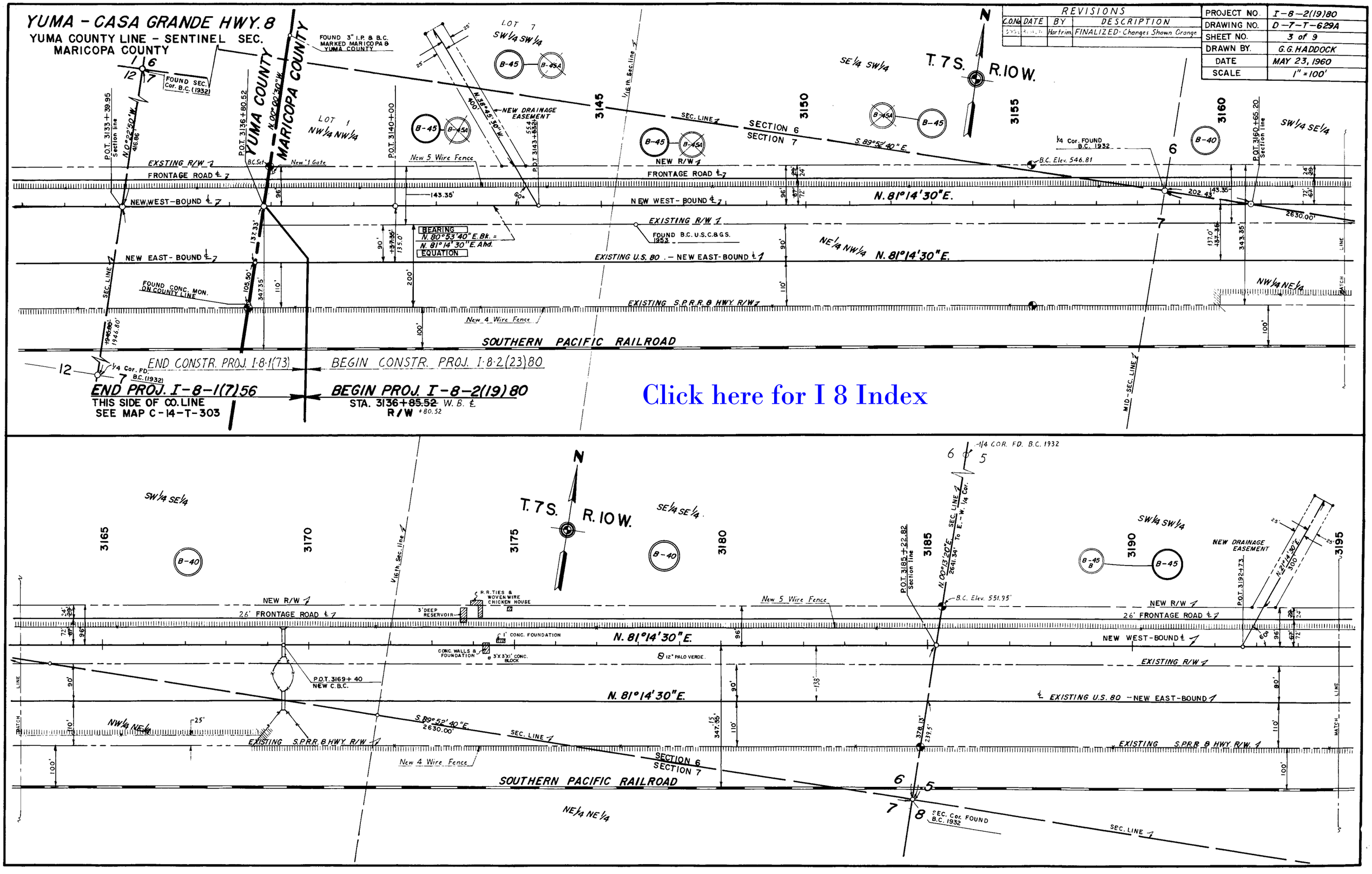
YUMA - CASA GRANDE HWY. 8
YUMA COUNTY LINE - SENTINEL SEC.
MARICOPA COUNTY
REVISIONS
C.O.No. DATE BY DESCRIPTION
Hartrim FINALIZED - Changes Shown Orange
PROJECT NO. I-8-2(19)80
DRAWING NO. D-7-T-629A
SHEET NO. 3 of 9
DRAWN BY. G.G. HADDOCK
DATE MAY 23, 1960
SCALE 1" = 100'
FOUND 3" I.P. & B.C. MARKED MARICOPA & YUMA COUNTY
FOUND SEC. Cor. B.C. (1932)
YUMA COUNTY
MARICOPA COUNTY
LOT 1 NW1/4 NW1/4
LOT 7 SW1/4 SW1/4
SE1/4 SW1/4
SW1/4 SE1/4
NE1/4 NW1/4
NW1/4 NE1/4
NE1/4 NE1/4
T. 7 S. R. 10 W.
N
SECTION 6
SECTION 7
SEC. LINE
S. 89°52'40" E.
N. 81°14'30" E.
NEW DRAINAGE EASEMENT
New 5 Wire Fence
New 4 Wire Fence
New 1 Gate
EXSTING R/W
FRONTAGE ROAD
NEW WEST-BOUND
NEW EAST-BOUND
EXISTING R/W
EXISTING U.S. 80 - NEW EAST-BOUND
EXISTING S.P.R.R. & HWY. R/W
SOUTHERN PACIFIC RAILROAD
BEARING N. 80°53'40" E. Bk. = N. 81°14'30" E. Ahd.
EQUATION
FOUND B.C. U.S.C.&G.S. 1953
FOUND CONC. MON. ON COUNTY LINE
1/4 Cor. FOUND B.C. 1932
B.C. Elev. 546.81
END CONSTR. PROJ. I-8-1(73)
BEGIN CONSTR. PROJ. I-8-2(23)80
END PROJ. I-8-1(7)56
THIS SIDE OF CO. LINE
SEE MAP C-14-T-303
BEGIN PROJ. I-8-2(19)80
STA. 3136+85.52 W. B. ℄
R/W +80.52
MID-SEC. LINE
MATCH LINE
1/4 COR. FD. B.C. 1932
NEW R/W
26' FRONTAGE ROAD
NEW WEST-BOUND
EXISTING R/W
EXISTING U.S. 80 - NEW EAST-BOUND
EXISTING S.P.R.R. & HWY. R/W
SOUTHERN PACIFIC RAILROAD
SECTION 6
SECTION 7
SEC. Cor. FOUND B.C. 1932
B.C. Elev. 551.95'
N. 00°13'20" E. 2641.34' To E.-W. 1/4 Cor.
P.O.T. 3185+22.82 Section line
P.O.T. 3169+40 NEW C.B.C.
P.O.T. 3192+73
NEW DRAINAGE EASEMENT
R.R. TIES & WOVEN WIRE CHICKEN HOUSE
3' DEEP RESERVOIR
1' CONC. FOUNDATION
CONC. WALLS & FOUNDATION
3'X3'X1' CONC. BLOCK
12" PALO VERDE
Click here for I 8 Index

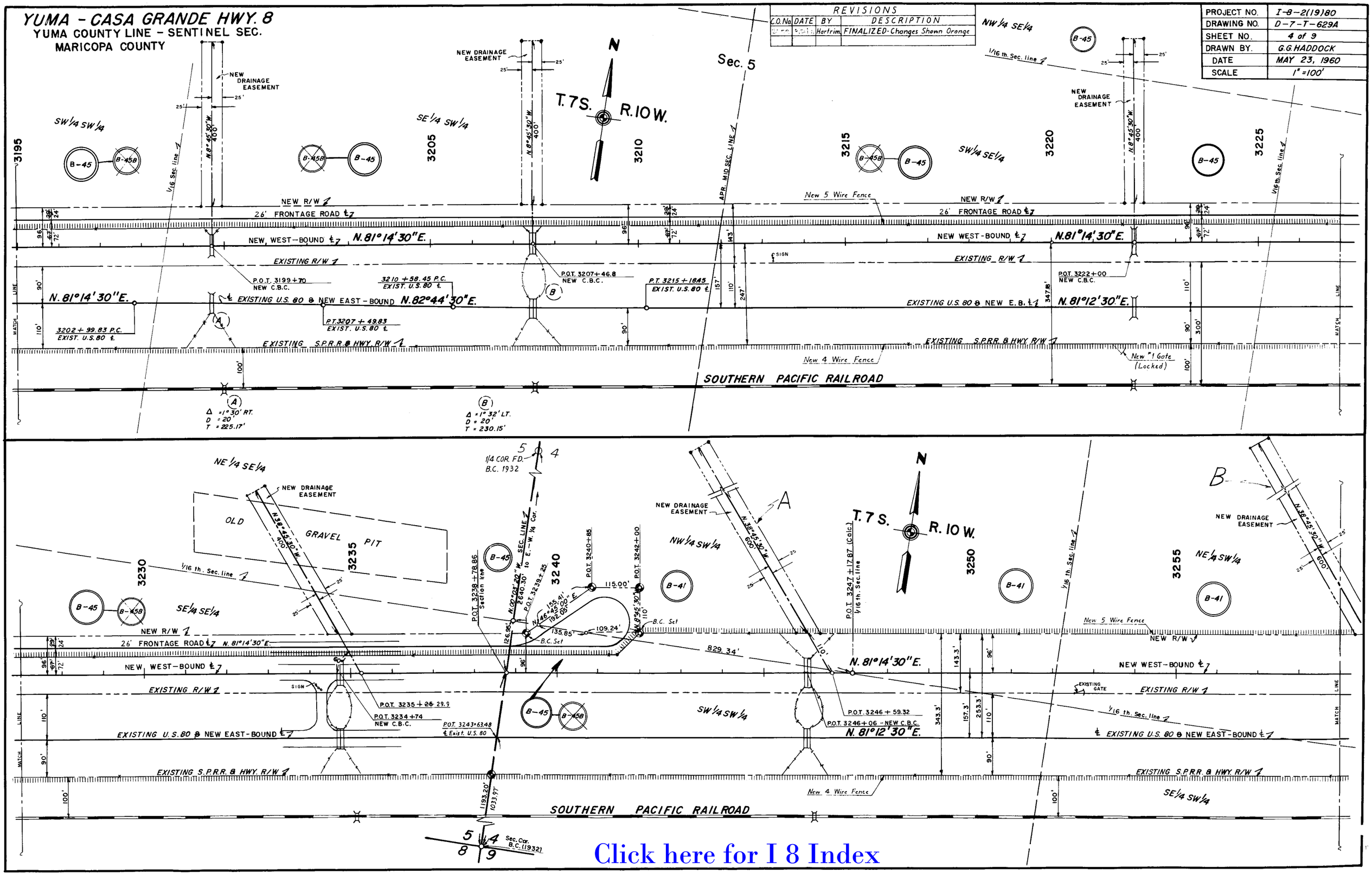
YUMA - CASA GRANDE HWY. 8
YUMA COUNTY LINE - SENTINEL SEC.
MARICOPA COUNTY
REVISIONS
C.O. No. DATE BY DESCRIPTION
Hartrim FINALIZED-Changes Shown Orange
PROJECT NO. I-8-2(19)80
DRAWING NO. D-7-T-629A
SHEET NO. 4 of 9
DRAWN BY. G.G. HADDOCK
DATE MAY 23, 1960
SCALE 1" = 100'
Sec. 5
T. 7 S.
R. 10 W.
N
NEW DRAINAGE EASEMENT
SW 1/4 SW 1/4
SE 1/4 SW 1/4
NW 1/4 SE 1/4
SW 1/4 SE 1/4
NEW R/W
26' FRONTAGE ROAD
NEW WEST-BOUND
N. 81°14'30"E.
EXISTING R/W
EXISTING U.S. 80 & NEW EAST-BOUND
N. 82°44'30"E.
N. 81°12'30"E.
EXISTING S.P.R.R. & HWY. R/W
SOUTHERN PACIFIC RAILROAD
New 5 Wire Fence
New 4 Wire Fence
New "1 Gate (Locked)
P.O.T. 3199+70 NEW C.B.C.
3210+58.45 P.C. EXIST. U.S. 80
P.O.T. 3207+46.8 NEW C.B.C.
P.T. 3215+18.45 EXIST. U.S. 80
P.O.T. 3222+00 NEW C.B.C.
3202+99.83 P.C. EXIST. U.S. 80
P.T. 3207+49.83 EXIST. U.S. 80
Δ = 1°30' RT. D = 20' T = 225.17'
Δ = 1°32' LT. D = 20' T = 230.15'
1/16 th. Sec. line
APR. MID SEC. LINE
3195
3205
3210
3215
3220
3225
3230
3235
3240
3250
3255
NE 1/4 SE 1/4
SE 1/4 SE 1/4
NW 1/4 SW 1/4
SW 1/4 SW 1/4
NE 1/4 SW 1/4
SE 1/4 SW 1/4
OLD GRAVEL PIT
1/4 COR. F.D. B.C. 1932
P.O.T. 3238+78.86 Section line
P.O.T. 3240+85
P.O.T. 3242+00
P.O.T. 3247+17.87 (Calc.) 1/16 th. Sec. line
P.O.T. 3235+29.9
P.O.T. 3234+74 NEW C.B.C.
P.O.T. 3243+63.48 Exist. U.S. 80
P.O.T. 3246+59.32
P.O.T. 3246+06 - NEW C.B.C.
B.C. Set
829.34'
Sec. Cor. B.C. (1932)
Click here for I 8 Index

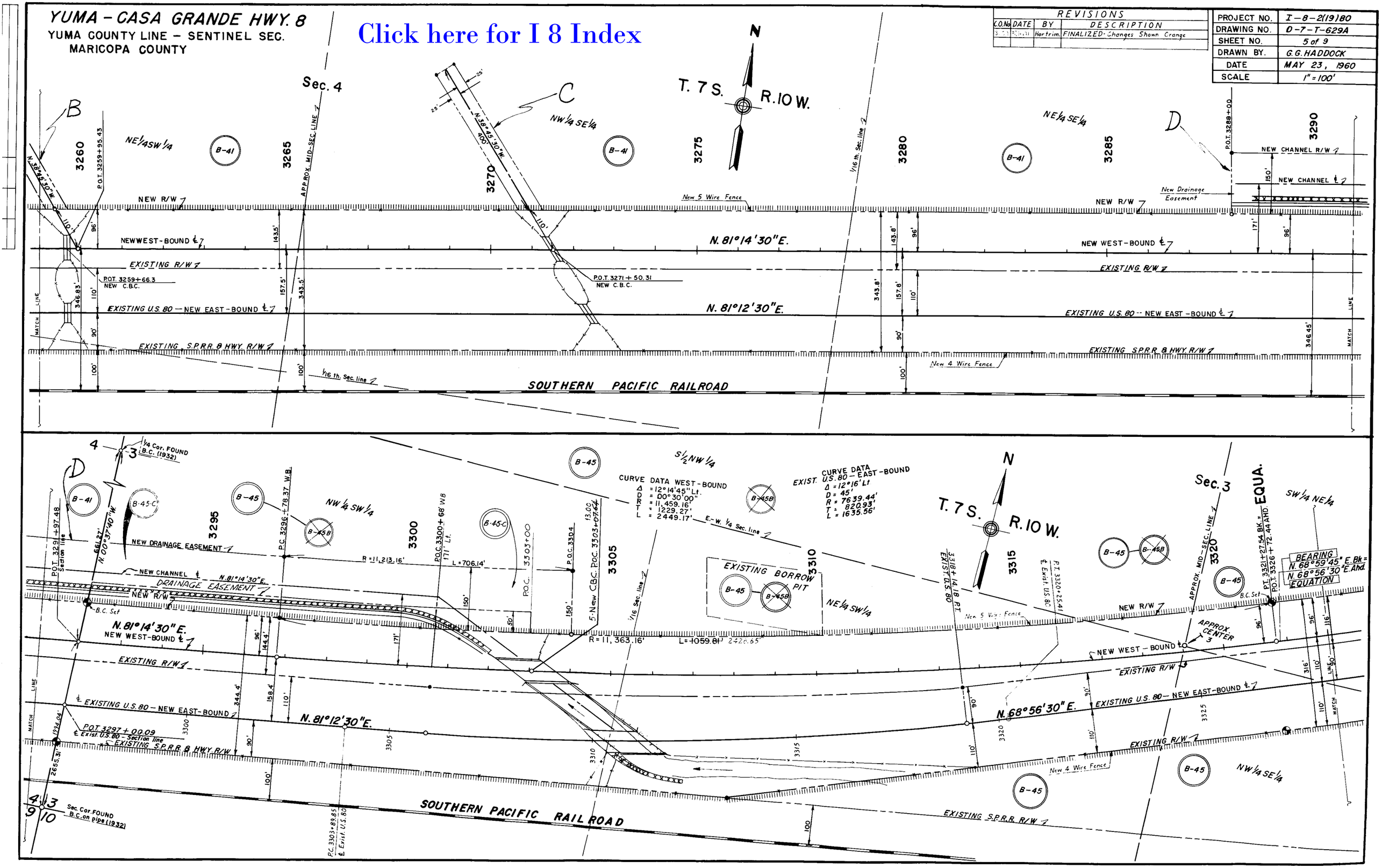
YUMA - CASA GRANDE HWY. 8
YUMA COUNTY LINE - SENTINEL SEC.
MARICOPA COUNTY
Click here for I 8 Index
REVISIONS
C.O.No. DATE BY DESCRIPTION
Hartrim. FINALIZED - Changes Shown Orange
PROJECT NO. I-8-2(19)80
DRAWING NO. D-7-T-629A
SHEET NO. 5 of 9
DRAWN BY. G.G. HADDOCK
DATE MAY 23, 1960
SCALE 1" = 100'
N
T. 7 S.
R. 10 W.
Sec. 4
Sec. 3
NE1/4 SW1/4
NW1/4 SE1/4
NE1/4 SE1/4
S1/2 NW1/4
NW1/4 SW1/4
NE1/4 SW1/4
SW1/4 NE1/4
NW1/4 SE1/4
N. 38°45'30" W.
N. 81°14'30" E.
N. 81°12'30" E.
N. 68°56'30" E.
P.O.T. 3259+95.43
P.O.T. 3259+66.3
NEW C.B.C.
P.O.T. 3271+50.31
NEW C.B.C.
P.O.T. 3288+00
P.O.T. 3297+00.09
P.O.T. 3329+97.48
P.C. 3296+78.37 W.B.
P.O.C. 3300+68 W.B.
P.O.C. 3303+00
P.O.C. 3304
5-New C.B.C. P.O.C. 3303+07.64
3318+14.18 P.T.
P.T. 3320+25.41
P.T. 3321+27.54 BK.=
P.O.T. 3326+72.44 AHD.
BEARING
N. 68°59'45" E. Bk.=
N. 68°56'30" E. Ahd.
EQUATION
CURVE DATA WEST-BOUND
Δ = 12°14'45" Lt.
D = 00°30'00"
R = 11,459.16'
T = 1229.27'
L = 2449.17'
CURVE DATA
EXIST. U.S. 80 - EAST-BOUND
Δ = 12°16' Lt
D = 45'
R = 7639.44'
T = 820.93'
L = 1635.56'
R = 11,213.16'
L = 706.14'
R = 11,363.16'
L = 1059.81' 2426.65'
EXISTING BORROW PIT
NEW CHANNEL R/W
NEW CHANNEL ℄
New Drainage Easement
NEW DRAINAGE EASEMENT
DRAINAGE EASEMENT
NEW R/W
NEW WESTBOUND ℄
NEW WEST-BOUND ℄
EXISTING R/W
EXISTING U.S. 80 — NEW EAST-BOUND ℄
EXISTING S.P.R.R. & HWY. R/W
SOUTHERN PACIFIC RAILROAD
New 5 Wire Fence
New 4 Wire Fence
1/16 th. Sec. line
E.-W. 1/4 Sec. line
APPROX. MID-SEC. LINE
APPROX. CENTER 3
1/4 Cor. FOUND B.C. (1932)
Sec. Cor. FOUND B.C. on pipe (1932)
MATCH LINE

YUMA – CASA GRANDE HWY. 8
YUMA COUNTY LINE - SENTINEL SEC.
MARICOPA COUNTY

REVISIONS			
C.O.No.	DATE	BY	DESCRIPTION
		Hartrim	FINALIZED - Changes Shown Orange

PROJECT NO.	I-8-2(19)80
DRAWING NO.	D-7-T-629A
SHEET NO.	6 of 9
DRAWN BY	G.G.HADDOCK
DATE	MAY 23, 1960
SCALE	1"=100'

T. 7 S. R. 10 W.

SW¼ NE¼ | SE¼ NE¼ | SW¼ NW¼ | NW¼ SE¼ | SE¼ NW¼

NEW R/W | NEW WEST-BOUND ℄ | EXISTING R/W | EXISTING U.S. 80 - NEW EAST-BOUND | WEST-BOUND ℄ | EXISTING U.S. 80 & NEW EAST-BOUND

New 5 Wire Fence | New 4 Wire Fence

NEW DRAINAGE EASEMENT

N. 68°56'30"E.

P.O.T. 3341+75 | P.O.T. 3352+56.66 | P.O.T. 3352+95.30 Section line | P.O.T. 3351+85 | 220' RT POT 3350+00

B.C. Set

1807.37' N.00°01'20"W.

(Section Cors. FOUND (1932) I.B.C. on pipe)

NEW R/W 445.88' N.66°03'30"W.

APPROX. SEC. LINE

ROAD-SIDE REST AREA

3355+00 P.O.T. 425' E.B. | 3360+00 P.O.T. 425' E.B.

NEW R/W 500' N.68°56'30"E

NOTE: For detail of New R/W (1969) see Detail Sheets 2 & 3 of R/W Plans Dwg. No. D-7-T-711, Proj. I-8-2(60), Parcels 7-1168 & 7-1169.

¼ Cor. N of FD.

LOT 4 | LOT 3 | LOT 2

Sec. 2

1/16 th Sec. line | N-S MID SEC. LINE | SEC. LINE

P.O.T. 3384+25 | P.O.T. 3384+79

P.O.T. 3363+15 | 220' RT POT 3366+00

NEW R/W (1969) (Acquired Under Proj. I-8-2(60))

445.58' N.26°55'30"E.

3360+00 P.O.T. 425' E.B.

NOTE: For detail of New R/W (1969) see Detail Sheets 2 & 3 of R/W Plans Dwg No. D-7-T-711, Proj. I-8-2(60). Parcels 7-1168 & 7-1169.

Click here for I 8 Index

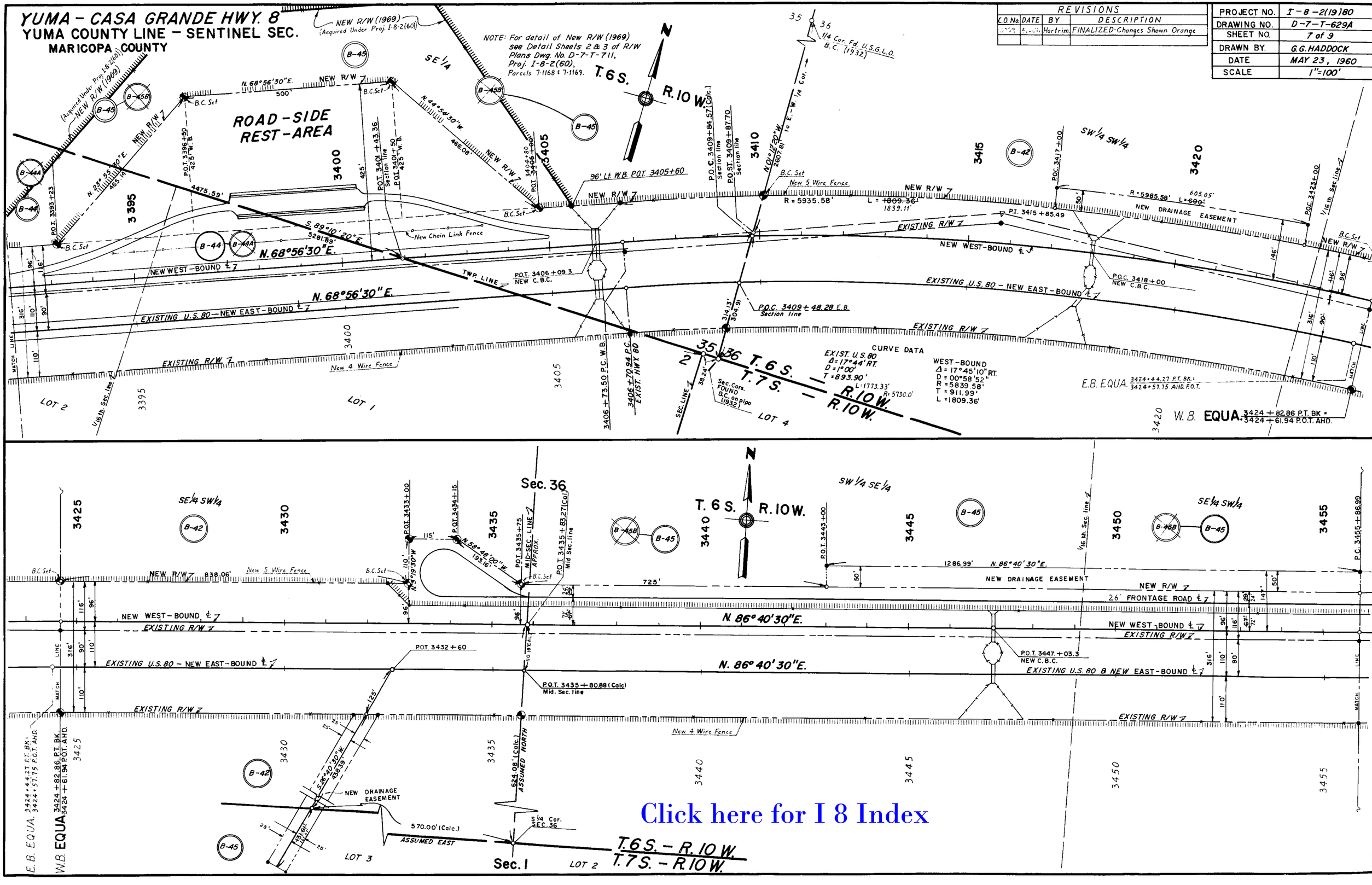
YUMA - CASA GRANDE HWY. 8
YUMA COUNTY LINE - SENTINEL SEC.
MARICOPA COUNTY
REVISIONS
C.O. No. | DATE | BY | DESCRIPTION
Hartrim | FINALIZED-Changes Shown Orange
PROJECT NO. I-8-2(19)80
DRAWING NO. D-7-T-629A
SHEET NO. 7 of 9
DRAWN BY. G.G. HADDOCK
DATE MAY 23, 1960
SCALE 1"=100'
NOTE: For detail of New R/W (1969) see Detail Sheets 2 & 3 of R/W Plans Dwg. No. D-7-T-711, Proj. I-8-2(60), Parcels 7-1168 & 7-1169.
NEW R/W (1969) (Acquired Under Proj. I-8-2(60))
ROAD-SIDE REST-AREA
T. 6 S. R. 10 W.
N. 68°56'30"E.
NEW WEST-BOUND ℄
EXISTING U.S. 80 - NEW EAST-BOUND ℄
EXISTING R/W
NEW DRAINAGE EASEMENT
CURVE DATA
EXIST. U.S. 80 Δ=17°44' RT. D=1°00' T=893.90' L=1773.33' R=5730.0'
WEST-BOUND Δ=17°45'10" RT. D=00°58'52" R=5839.58' T=911.99' L=1809.36'
E.B. EQUA. 3424+44.27 P.T. BK. = 3424+57.75 AHD. P.O.T.
W.B. EQUA. 3424+82.86 P.T. BK = 3424+61.94 P.O.T. AHD.
LOT 1
LOT 2
LOT 4
Sec. 36
Sec. 1
T. 6 S. - R. 10 W.
T. 7 S. - R. 10 W.
N. 86°40'30"E.
26' FRONTAGE ROAD ℄
NEW WEST-BOUND ℄
EXISTING U.S. 80 & NEW EAST-BOUND ℄
NEW DRAINAGE EASEMENT
ASSUMED EAST
ASSUMED NORTH
Click here for I 8 Index

YUMA - CASA GRANDE HWY. 8

YUMA COUNTY LINE — SENTINEL SEC.

MARICOPA COUNTY

REVISIONS			
C.O. No.	DATE	BY	DESCRIPTION
3001	2-1-61	Hartrim	FINALIZED. Changes Shown Orange

PROJECT NO	I-8-2(191)80
DRAWING NO.	D-7-T-629A
SHEET NO.	8 of 9
DRAWN BY.	G.G. HADDOCK
DATE	MAY 23, 1960
SCALE	1"=100'

Note:
DETAILS OF SENTINEL IMPROVEMENTS AND INTERCHANGE, SHOWN ON R/W MAP; D-7-T-615

36 31 1/4 COR. FD. B.C. (1932)

LOT 3

B-43

CURVE DATA — EXISTING U.S. 80 - EAST-BOUND
Δ = 03°40' LT.
D = 0°10'
T = 1100.40'
~~L = 3400.00'~~ 2200.'

CURVE DATA WEST-BOUND
Δ = 03°41'25" LT.
D = 00°10'02"
R = 34,267.48'
T = 1103.92'
L = 2,207.08'

1/16 th. line

N

EQUA.

B-45 B-45B B-43

3460 3465 3470 3475 3480 3485

SE1/4 SE1/4 SE1/4 SW1/4

P.C. 3455+86.99

T. 6 S. - R. 10 W.
N. 00°28'10" W.
2449.70' TO E-W 1/4 Cor.
T. 6 S. - R. 9 W.

POST. 3462+28.47 Section line
P.O.C. 3462+28.80
P.O.C. 3467+00

LOT 4

PT. 3477+90.07
P.O.T. 3477+95.65 BK. =
P.O.T. 3478+05.23 AHD.

BEARING
N. 82°59'05" E. Bk. =
N. 83°00'30" E. Ahd.
EQUATION

EAST LINE LOT 4

P.O.T. 3482+32.78

R = 34,121.48' L = ~~1113.01'~~ 1108.27'

NEW DRAINAGE EASEMENT

NEW R/W ℄

26' FRONTAGE ROAD ℄

NEW WEST-BOUND ℄

EXISTING R/W ℄

EXISTING U.S. 80 - NEW EAST-BOUND ℄

EXISTING R/W ℄

B.C. Set

New 5 Wire Fence

812.88'
818.88'

New 4 Wire Fence

EXISTING R.R. R/W ℄

EXISTING S.P.R.R. & HWY. R/W ℄

N. 83°00'30" E. NEW WEST-BOUND ℄

N. 83°00'30" E. EXISTING U.S. 80 - NEW EAST-BOUND ℄

SOUTHERN PACIFIC RAILROAD

E.B.P.C. 3456+03.40

SEC. Cor. FOUND B.C. (1932)

T. 6 S. - R. 10 W. | T. 6 S. - R. 9 W.
T. 7 S. - R. 10 W. | T. 7 S. - R. 9 W.

NE1/4 SW1/4 SE1/4 SW1/4 NW1/4 SE1/4 NE1/4 SE1/4

B-45 B-45B A-409 A-411 A-408

3490 3495 3505 3510 3515 3520

Sec. 31

T. 6 S. R. 9 W.

APPROX. MID-SEC. LINE

P.O.T. 3503+00 W.B.℄

N. 0°13'10" W. 1/16 Section line

CEMETERY

P.O.T. 3517+50 E.B.℄

N. 68° 58' 20" E. 312.44'

PROP. LINE

N. 79° 41' 34" E. 843.26'

New Chain Link Fence

B.C. Set

Fence To Be Removed

RAMP "B"

WEST-BOUND ℄

RAMP "A"

P.O.T. 3508+79.48 E.B.

1329.89'

N. 87° 00' 44" E. 200.48'

N. 83° 00' 30" E.

SIGN

Exist. R/W

NEW R/W FROM S.P.R.R.

P.O.T. 3496+48.5 HWY.
R.R. 19157+44.0

3512+00 P.O.T. HWY.
19172+95.5 RR.

P.O.T. 3414+00 HWY.
R.R. 19174+95.5

NEW R/W

New Chain Link Fence

SE1/4 SE1/4

Click here for I 8 Index

YUMA - CASA GRANDE HWY. 8
YUMA COUNTY LINE - SENTINEL SEC.
MARICOPA COUNTY

Note:
DETAILS OF SENTINEL IMPROVEMENTS AND INTERCHANGE, SHOWN ON R/W MAP: D-7-T-615

REVISIONS			
C.O. No.	DATE	BY	DESCRIPTION
		Hartrim	FINALIZED-Changes Shown Orange

PROJECT NO.	I-8-2(19)80
DRAWING NO.	D-7-T-629A
SHEET NO.	9 of 9
DRAWN BY	G.G. HADDOCK
DATE	MAY 23, 1960
SCALE	1" = 100'

T. 6 S. R. 9 W.

CURVE DATA
WEST-BOUND
Δ = 2°51'35" Rt.
D = 00°19'52"
T = 431.79'
L = 863.41'
R = ~~17,304.09'~~ 17,298.74'

SOUTHERN PACIFIC RAILROAD

FOUND 3/4" Pipe ACCEPTED LOCALLY AS SEC. COR.

Click here for I 8 Index