Click here for I 8 Index

I-8-1(4)57 1 OF 25

D-14-T-303

12/23/61 [signature]

MAY 12, 59 59-108

8024

FINALIZED

YUMA— CASA GRANDE

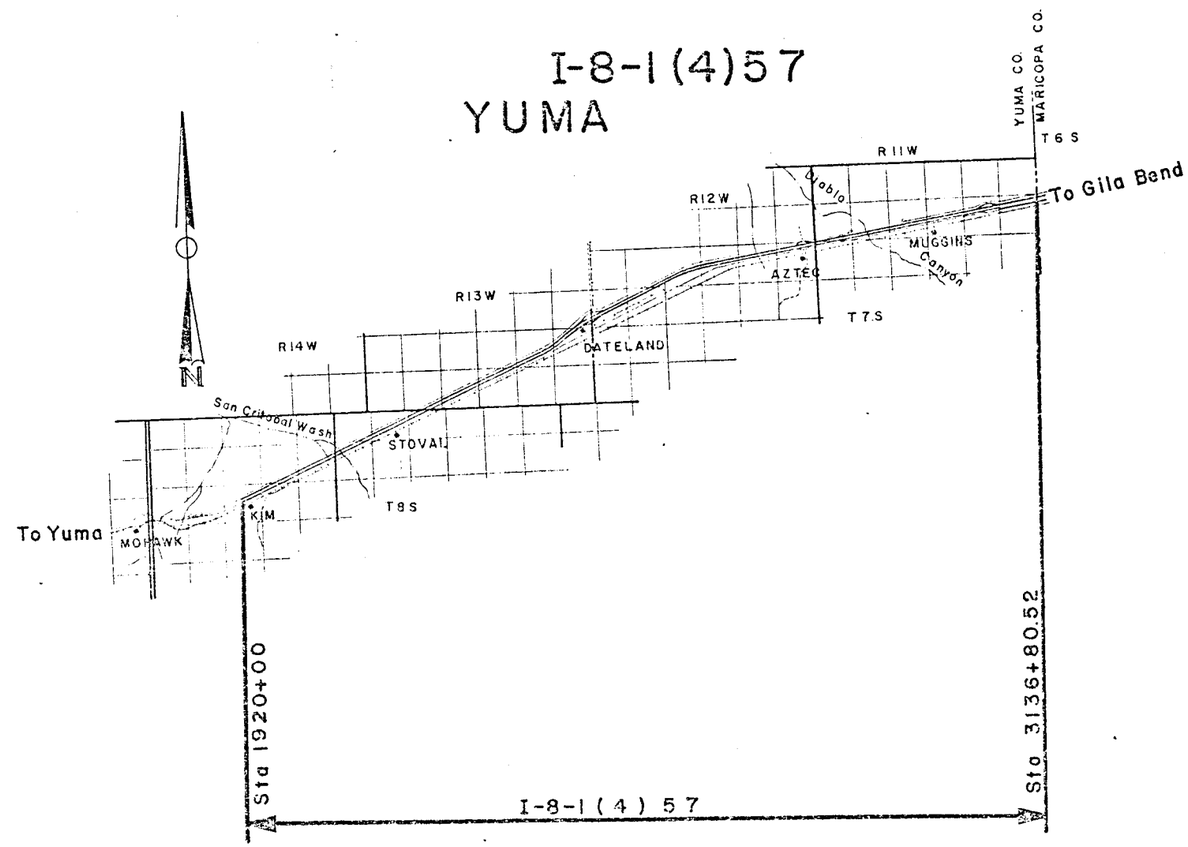

I CERTIFY THESE R/W PLANS HAVE BEEN COMPARED WITH THE ASBUILT PLANS OF PROJECT I-8-1(4) AND THAT THE STATE OF ARIZONA HAS GOOD AND SUFFICIENT TITLE TO THE R/W AS SHOWN HEREON. 5-19-67 [signature]
DO NOT REVISE OR ALTER

1-2-62	Dick C.	Added drainage easement at sta 2067+69.5 on sheet 5.
1-22-62	Dick C.	Added Gala Sta. 1935, distance between exist R/W & MD 2, Case Sta 2067, Changed [illegible] Control Sta 2239
2-16-62	F G BUDD	Added New Section Ties
2-27-62	L. YUP	Changed Item # A-258-A to 978
4-17-62	Rogers	Added map sheet #2A. Added bottom half sheet #23
4-17-62	Rogers	Added drain Base Sta. 3083 LT. Corrected quarter quarter designations sheet #22. Changed Loc. drain Base Sta 2371
[illegible]	[illegible]	[illegible]
[illegible]	[illegible]	[illegible]

YUMA-CASA GRANDE
MOHAWK-MARICOPA CO. LINE
YUMA COUNTY

OWNERSHIP RECORD SHEET

PROJECT NO.	I-8-1(4)57
DRAWING NO.	D-14-T-303
SHEET NO.	2 OF 25
DRAWN BY	Dick C.
DATE COMP.	12-14-61
SCALE	1"=100'

Click here for I 8 Index

FINALIZED

Instr.	Date of Acq.	Recording Data Date	Dk or Lnt.	Pgs.	Item	Owner	Description		Acreage Taken	Acreage Remaing	Date Property Acquired	Sheet Number
Easmt	4/25/61	5/17/61	DKT 306	208-9	A-229	Danford M. & Joan M. Clark	Lot 1	Sec.5 T8S,R13W	4.334	37.10	5/9/60	7
"	4/22/60	7/25/60	" 288	726-8	A-230	Garland M. & Mildred White	N½	Sec.15,T8S,R14W	11.816	278.799	7/25/60	2&3
"	4/13/60	1/12/61	" 298	162-4	A-231	Howard D. & Dorothy M. Andrew	N½ NW¼	Sec.14, " "	7.935	24.185	1/12/61	3
"	9/7/61	3/7/62	" 324	159-9	A-232	JOSEPH SCULLEY UX & EXECUTORS OF ESTATE OF Phx. Title & Trust Co. (1/4 SEC 7 & 8) HERMAN M. SHAPIRO	SW¼, NE¼, SE¼, Sec. 12 & E½ SE¼ Sec. 11	T8S, R14W	23.376	582.086	3/7/62	4&5
"	2/18/60	6/13/60	" 285	726-8	A-233	W. A. & M.C. Smith, MINNIE BELL & CECILIA INCIOCCI	S½ Lot 1 & N½ Lot 2	Sec.7,T8S,R13W	4.955	21.376	6/13/60	5
QCD	2/1/62	3/30/62	" 326	326-7	A-234	Charles R. & Ann Pearson Hoover	E½ NW¼, S½ Lot 2	Sec.7, " "	4.967	81.337	3/30/62	5
Easmt	3/18/60	7/9/60	" 282	908-10	A-235	Newell A. & Allie B. Clark	N½ SW¼, Sec.5, E½ SE¼, SW¼ SE¼ Sec.6, " "		FAR.R1-6.5 FAR.R2-5.4	166.48	5/9/60	6
"	3/4/60	6/10/60	" 283	312-3	A-236	Michael & Margaret E. Weiner	E½ E½ SE¼, Sec. 27, NE¼ NE¼ NE¼	Sec.34,T7S "	6.496	41.16		10
"	7/14/60	9/14/60	" 292	532-6	A-237	L. H. & June Moyer & Robert J. & D. Grant Gray	W½ E½ SE¼, W½ SE¼ Sec.27, N½ NW¼ NE¼	Sec.34 " "	1.865	125.265		9,10
"	11/29/59	4/8/60	" 280	143-7	A-238	Mary F. Lottus	SW¼ & N½	Sec.26,T7S,R13W	11.407	392.434	4/8/60	10,11
Deed	10/11/57	12/13/57	" 213	212	955	Lorna B. Greer	W½ NW¼ NW¼ NE¼ SEC. 13, T7S, R12W	~~Sec.7,T8S,R13W~~	084	2.84	12/13/57	17
Deed	7/11/60	1/11/61	DKT 298	81	A-240	Merlin Sprecher	E½ NW¼ NE¼ NE¼	Sec.13,T7S,R12W	2.29	NONE	1/11/61	17
FOC	4/10/64	4/24/64	" 378	487-9	A-241	Helen C. Coleman McArdle	E½ NW¼ NW¼ NE¼, NE¼ NW¼ NE¼	Sec.13, " "	4.345	4.658		17
WD	4/7/60	7/18/60	" 288	231	A-242	BOYD W. ADAMS & Patience Priesing Adams, H/W	W½ NW¼ NE¼ NE¼	Sec.13 " "	2.591	NONE	7/18/60	17
WD	7/28/59	9/26/60	" 292	668	A-243	Emmett & Mary D. McLoughlin-Harry G. & Sue Theros	NE¼ NE¼ NE¼	Sec.13 " "	3.58	NONE	9/26/60	17
Easmt	3/31/60	4/15/60	" 281	46-7	A-244	Louise Petrie Shaming	NW¼	Sec.12,T7S,R11W	9.51	124.91	4/15/60	22
"	6/23/60	11/17/60	" 295	234-5	A-245	Howard W. & Edward George Lockner	SW¼ SW¼, SE¼ SW¼	Sec.7 " "	9.51	64.85		17,18
"	4/29/60	7/15/60	" 288	136-7	A-246	Monroe & Mary Carver	SE¼ SE¼ SE¼, SW¼ SW¼ SE¼, NE¼ SE¼ SE¼	Sec.7, " "	3.840	14.39		18
"	6/22/60	11/17/60	" 295	217-8	A-247	~~Estella Pearl Andrews~~ HOWARD W. LOCKNER & EDWARD GEORGE LACKNER	NE¼ NW¼ & Lot #1	Sec.18 " "	2.314	100.04	11/17/60	17&18
"	5/17/60	1/11/61	" 298	188-9	A-248	E.J. Firpo & Amos & Edna Pasqualetti	NE¼	Sec.11, " "	13.364	116.96	1/11/61	21,22
"	5/21/60	8/5/60	" 289	412-3	A-250	Marion Bowden	SE¼ NE¼	Sec.10, " "	3.420	31.304		21
Deed	8/19/57	10/7/57	" 208	462	956	Howard P. & Pearl R. Johnson	NW¼ Sec.13,T 7S,R12W ~~SE¼ SW¼ SE¼ Sec.7, " "~~		~~7.75~~ 7.66	~~126.164~~ 126.44	10/7/57	~~18~~ 16,17
FOC	1/12/62	5/16/62	" 329	608-9	A-252	George E. & Beryl Waddell	SW¼ SE¼ SE¼	Sec.7, " "	3.84	3.41		18
"	2/21/61	5/8/61	DKT 305	531-9	A-253	Phx. Title & Trust Trustee, D.C. Craw, ET UX	S½ NW¼	Sec.11, " "	7.192	73.37		21
"	5/8/60	7/8/60	" 287	478-80	A-254	Louise L. Nolan	N½ SE¼	Sec.9, " "	6.994	39.39	7/8/60	20
"	6/26/61	8/31/61	" 312	567-7	A-255	Jaresa Farms Inc.	NW¼, N½ NE¼ Sec.25, T7S, R13W & Lots 3&4, Sec.19, T7S, R12W		39.42	166.92	8/31/61	11&12
"	2/21/61	3/27/61	" 302	788-92	A-254A	William & Selma Romley, ET AL	S½ NW¼	Sec.10, T7S, R11W	.036	79.964	3/27/61	20
"	8/23/60	3/15/61	" 302	79-1	A-256	Jack T. Silver ~~Harry Kronts~~	Sec.17 ex W 1800' of S 3200	T7S, R12W	15.231	492.459	3/15/61	13,14
Dfot	12/1/60	3/15/61	" 302	67-	A-256A	Sun Country Inv. (D.O.T. only)						
R/W	#9-1901	NOT RECORDED			A-257	State Land	S½ Sec. 32, Pt of Sec 33, NW¼ Sec 34 S½ Sec 24,	T7S, R13W				8,9,11,12
							SE¼ Sec. 19 Pt of N½ Sec. 20, All Sec. 16, N½ Sec. 14	T7S, R12W			8/22/56	3,4,12 13,15&16
							W½, W½ E½ Sec. 11	T8S, R14W				14,15
					978	U.S. LAND	S½ Sec. 8, W½ Sec. 9, NE¼ Sec 12	T7S, R11W			8/27/57	18 19,22&23
R/W #R-C-237-1	2/8/60	NOT RECORDED			978	U. S. LAND	Pt Lots 2 & 4 N. 500' of Lot 3 Sec. 4, S½ SW¼ & SE¼ Sec. 5,				2/8/60	6,&7
							N½ NE¼ Sec 7	T8S, R13W			2/8/60	
Easmt	7/12/60	11/1/61	" 316	767-8	A-259	Heirs of Roscoe Wilkey also Virgie Wilkey	SE¼	Sec.26,T7S,R13W	4.217	132.538	11/1/61	10
"	2/6/61	3/27/61	" 302	783-4	A-260	Howard, Willard, Ramond, & H.T. Mason Jr. &					3/27/61	
						Margaret Ferdun	Sec.15	T7S, R12W	27.965	549.321	3/27/61	15
Lic.	3/21/61	6/22/62	DKT 1150 MARICOPA	425-32	A-261	Southern Pacific Railroad	N½, Sec 13, T7S, R12W Pt of Sec 1 & 12	T7S, R11W	*1.- 949 *2.- 3.185		3/21/61	17
WD	8/10/62	4/12/63	DKT 350	34-5	A-262	Robert E. & Maxine Smalldridge	S½ SW¼	Sec.33, T7S, R13W	0.241	71.39		8
Easmt	8/11/60	2/27/61	" 300	730-2	B-238	Arthur Vincent, A Widower, ET AL	SW¼ NE¼	Sec.10, T7S, R11W	~~2.707~~ 2.681	~~37.293~~ 37.319	2/27/61	20,21
"	2/21/61	3/27/61	" 302	793-5	B-239	William & Selma Romley, RAY M. SULLIVAN Pitzel, ET AL	N½ SW¼	Sec.10, " "	6.757	60.843	3/27/61	20
"	8/11/60	2/27/61	" 300	735-5	A-607	Yacht, Hitzel, Levy, ET AL	N½ SE¼	Sec.10 " "	~~0.683~~ 0.682	~~61.082~~ 61.083	3/27/61	20,21
FOC	12/4/63	1/28/66	" 426	224-7	C-277	John T. & Flonda Mae Sharrit H/W	E½ NW¼, NE¼ SW¼	Sec.19, T7S, R12W	10.37	109.63		12
"	"	"	"	"	C-277A	Drainage Easement - Le Sage Townsite Abandoned			0.344			
Deed	8/19/57	10/7/57	" 208	462	956A	HOWARD P. & PEARL R. JOHNSON	SE1/4 SW1/4 SE1/4 SEC. 7, T7S, R11W		1.645	3.085	10/7/57	18
Temp. Easmt	3/30/60	Not Recorded			A235B	NEWELL A. & ALLIE B. CLARK	N1/2 SW1/4 SEC. 5, T8S, R13W		2.35			6
					A235A	" " " "	E1/2 SE1/4, SW1/4 SE1/4 SEC. 6, T8S, R13W		32			6
WD	7/31/62	2/1/63	DKT 345	352-3	A255-1	Jaresa Farms Inc.	E½, Sec. 11, T7S.-R.12W.		.23	312.77		16
R/W	#30-73	6/26/62			977A	State Land	S½ Sec. 12, T.7S.-R.12W & NE¼ Sec. 14, T7S, R.12W		9.202	311.798		16
FOC					977A-1	Helen C. Coleman McArdle	Pt NE¼ NW¼ NE¼ Sec. 13 T.7S. R.12W.		38.57 ET.			17
R/W GRANT					977	STATE LAND	SE¼ SEC. 1 T.8S., R.14W.		2.22	501	2-13-62	5

*NOTE: SEE PARCEL E-902, PROJ. I-8-1(16)55 FOR ACCESS RIGHTS FOR THIS PARCEL.

REVISIONS

DATE	NAME	DESCRIPTION
7-9-62	AR/WAC	Changed owner name & property description where necessary.
7-10-62	AR/WAC	Changed acreage take and remaining where necessary.
7-10-62	AR/WAC	Added dates of acquisition.
7-10-62	AR/WAC	Added Items 956A, A-235A, A235B to ownership record sheet.
7-20-62	Jungers, J.H.	Added Item A-255-1
8-14-62	Jungers, J.H.	Corrected Item A-255 & A-255-1
8-21-62	Jungers, J.H.	Added Item #977-A in Sec. 12
10-29-62	G.G.H.	CORRECTED AREA TAKEN PARCEL #1 & 2, A-235 TO NEW REV. S & A 91 BY REQUIRE CHECK.
1-2-63	[illegible]	Added Item # A-261-A

FINALIZED 5-10-63 DO NOT REVISE OR ALTER

YUMA-CASA GRANDE
MOHAWK-MARICOPA CO. LINE
YUMA COUNTY

				I-8-1(4)57
				D-14-T-303
			SHEET NO.	2A of 25
			DRAWN BY	Dick C.
			DATE COMP.	12-14-61

OWNERSHIP RECORD SHEET

FINALIZED

INSTR	DATE OF ACQ.	RECORDING DATA DATE	BK or OKT	PAGE	ITEM	OWNER	DESCRIPTION	ACREAGE TAKEN	ACREAGE REMAINING	DATE PROPERTY ACQUIRED	SHEET NUMBER
D&D D.E.	2-19-60	4-15-60	281	48-9	A-244-A	Louise Petrie Schaming	W½ NW¼ Sec. 12, T. 7 S., R. 11 W.	.08			22
D&D D.E.	2-21-61	5-8-61	305	590	A-253-A	Phx. Title & Trust Co., as trustee	S½ NW¼ Sec. 11, T. 7 S., R. 11 W.	.138			21
D&D D.E.	7-10-61	8-31-61	312	572	A-255-B	Jaresa Farms, Inc.	NW¼ NE¼ Sec. 25, T. 7 S., R. 11 W.	.34			11
D&D D.E.	7-10-61	8-31-61	312	571	A-255-C	Jaresa Farms, Inc.	E½ NW¼ Sec. 25, T. 7 S., R. 11 W.	.34			11
D&D D.E.	7-10-61	8-31-61	312	573	A-255-D	Jaresa Farms, Inc.	SW¼ NW¼ Sec. 25, T. 7 S., R. 11 W.	.07			11
D&D D.E.	12-14-60	3-15-61	302	69	A-256-B	Sun Valley Inv.	S½ SE¼ Sec. 17, T. 7 S., R. 12 W.	.31			13
D&D D.E.	12-14-60	3-15-61	302	68	A-256-C	Sun Valley Inv.	SW¼ SE¼ Sec. 17, T. 7 S., R. 12 W.	.02			13
D&D D.E.	1-25-61	3-27-61	302	787	A-260-A	Howard Mason, et al	SE¼ NW¼ Sec. 15, T. 7 S., R. 12 W.	.34			15
D&D D.E.	1-25-61	3-27-61	302	785	A-260-B	Howard Mason, et al	W½ Sec. 15, T. 7 S., R. 12 W.	.34			15
D&D D.E.	1-25-61	3-27-61	302	786	A-260-C	Howard Mason, et al	NW¼ SW¼ Sec. 15, T. 7 S., R. 12 W.	.34			15
D&D E.	3-5-62	5-25-62	330	290-2	D-776	SOUTHERN PACIFIC RAIL ROAD	NE¼ NE¼ SEC 13, T7S, R12W	.1			17

Click here for I 8 Index

YUMA - CASA GRANDE HWY.
MOHAWK - DATELAND SECT.
YUMA CO.

PROJECT NO.	I-8-1-(4) 57
DRAWING NO.	D-14-T-303
SHEET NO.	2B OF 25
DRAWN BY	E.L. ROGERS
DATE COMP.	
SCALE	1" = 100'

FINALIZED

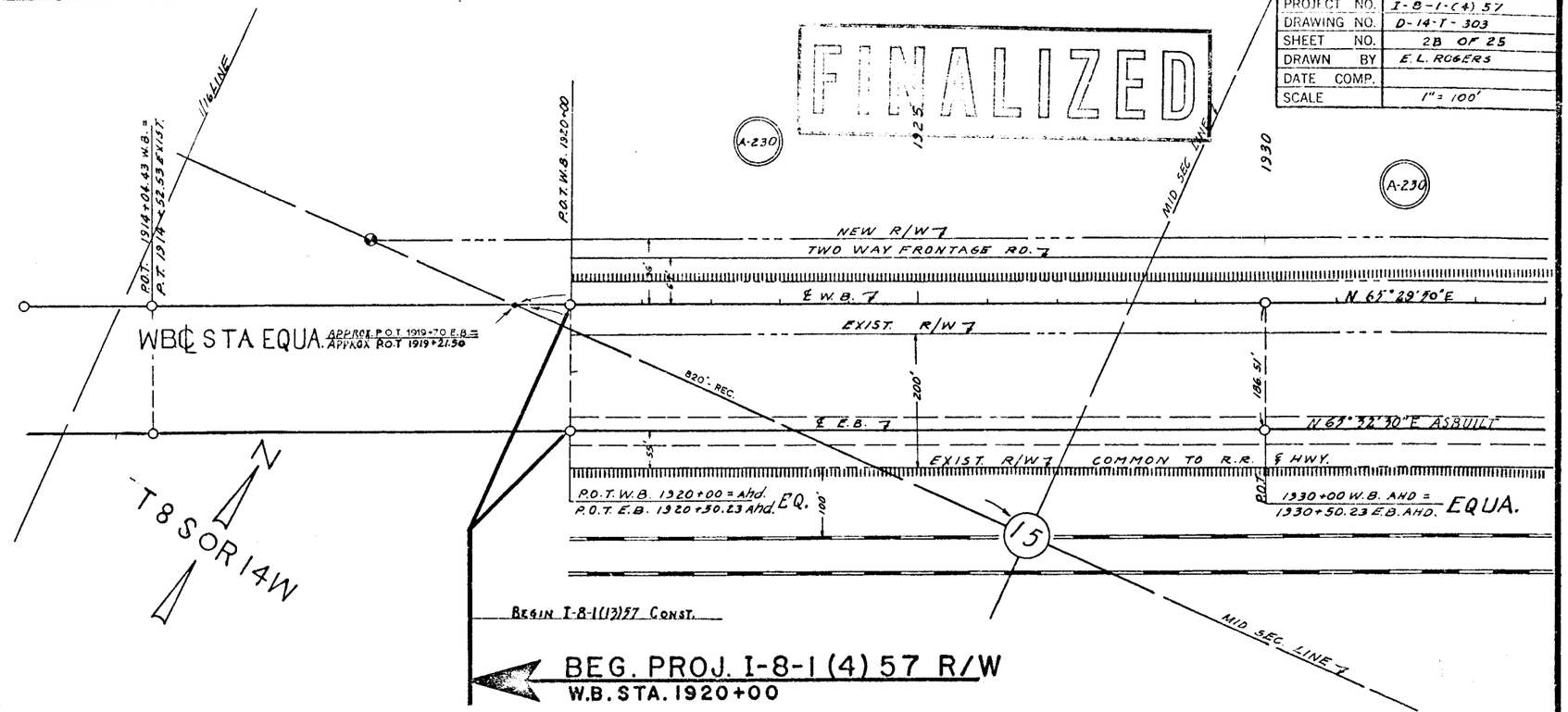

Click here for I 8 Index

FINALIZED 5-19-67 DO NOT REVISE OR ALTER.

YUMA-CASA GRANDE HWY.
MOHAWK-DATELAND SEC.
YUMA COUNTY

FINALIZED

Registered Professional Engineer (Civil) CERTIFICATE EXPIRES FRANCIS M. LIMBAUGH DEC. 31, 1961 ARIZONA, U.S.A.

LIMBAUGH ENGINEERING CONSULTING ENGINEERS	PROJECT NO. I-8-I(4)57
CHECKED BY	DRAWING NO. D-14-T-303
SUBMITTED BY	SHEET NO. 3 OF 25
FOR THE CONSULTING ENGINEER	DRAWN BY W.D. Knott
	DATE Oct 11, 1961
	SCALE 1" = 100'

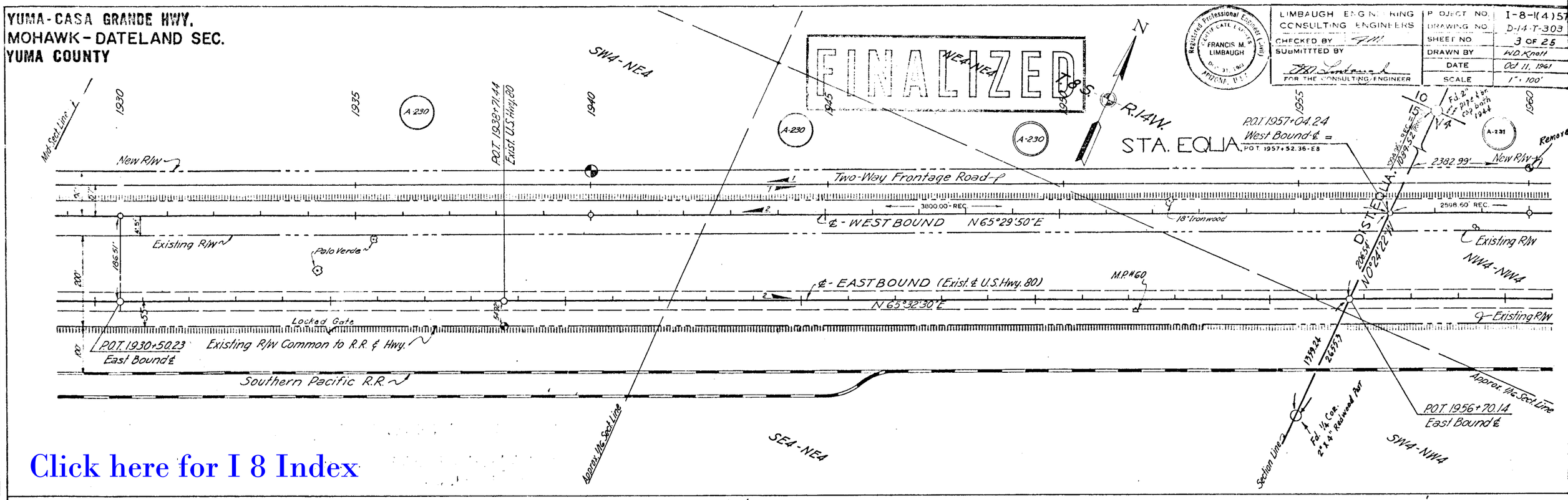

Click here for I 8 Index

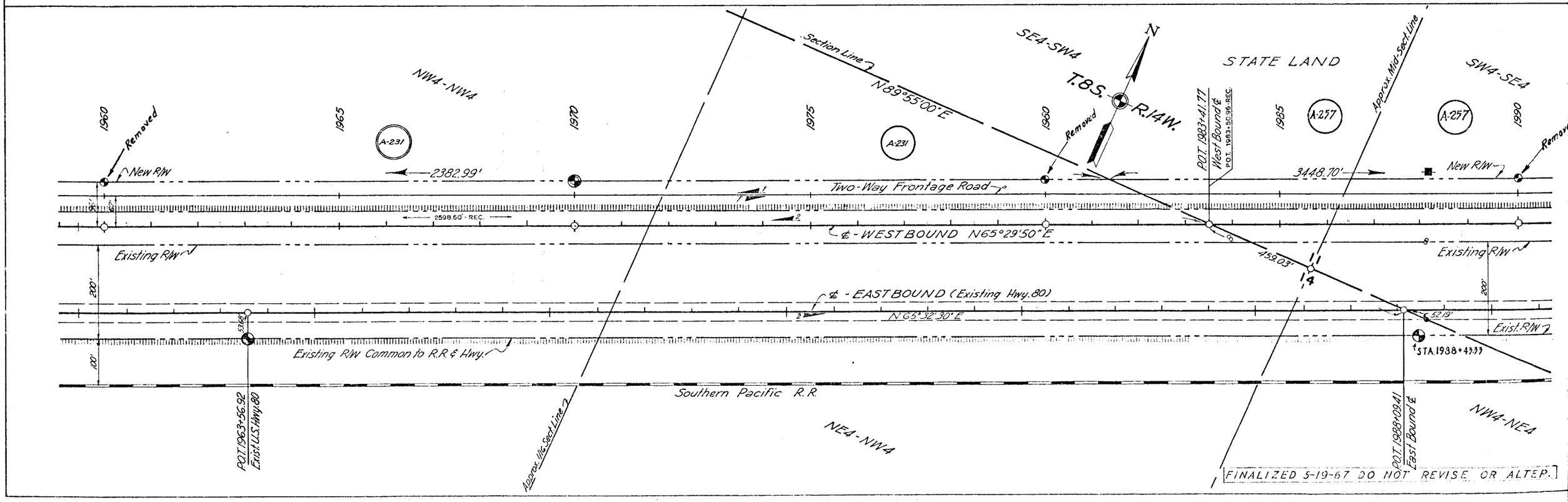

YUMA - CASA GRANDE HWY.
MOHAWK — DATELAND SEC.
YUMA COUNTY

LIMBAUGH ENGINEERING CONSULTING ENGINEERS	PROJECT NO	I-8-1(4)95
	DRAWING NO	D-14-T-30
CHECKED BY	SHEET NO	4 OF 25
SUBMITTED BY	DRAWN BY	AKB
FOR THE CONSULTING ENGINEER	DATE	Oct 11, 1961
	SCALE	1" = 100'

Registered Professional Engineer (Civil) CERTIFICATE EXPIRES DEC. 31, 1961 FRANCIS M. LIMBAUGH ARIZONA, U.S.A.

FINALIZED

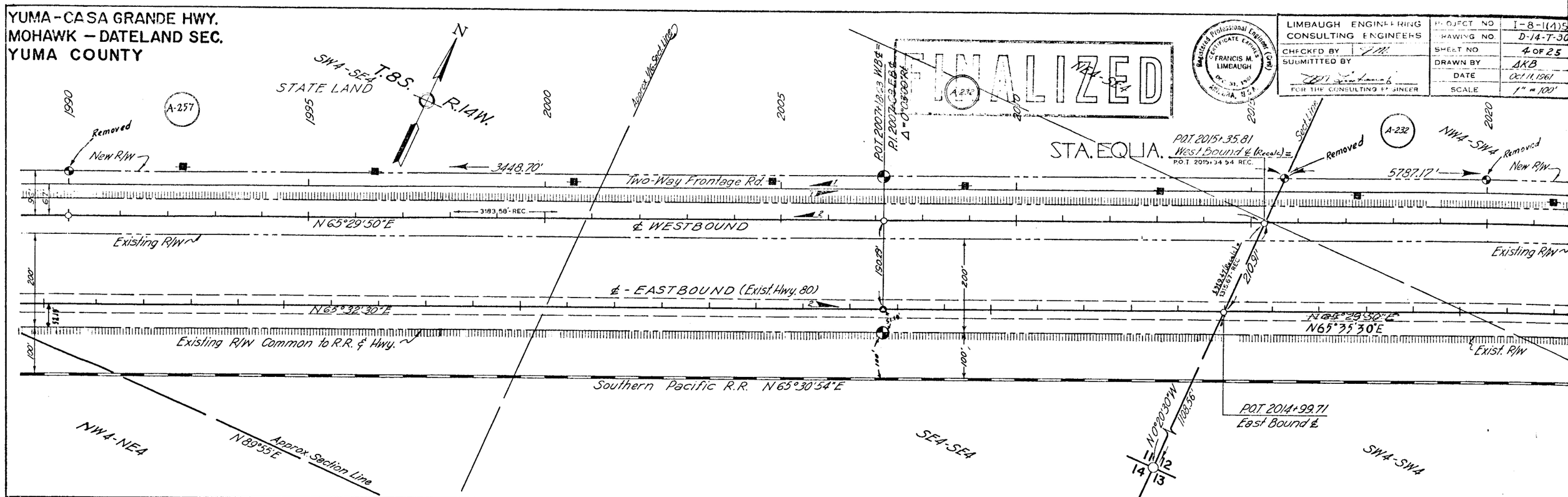

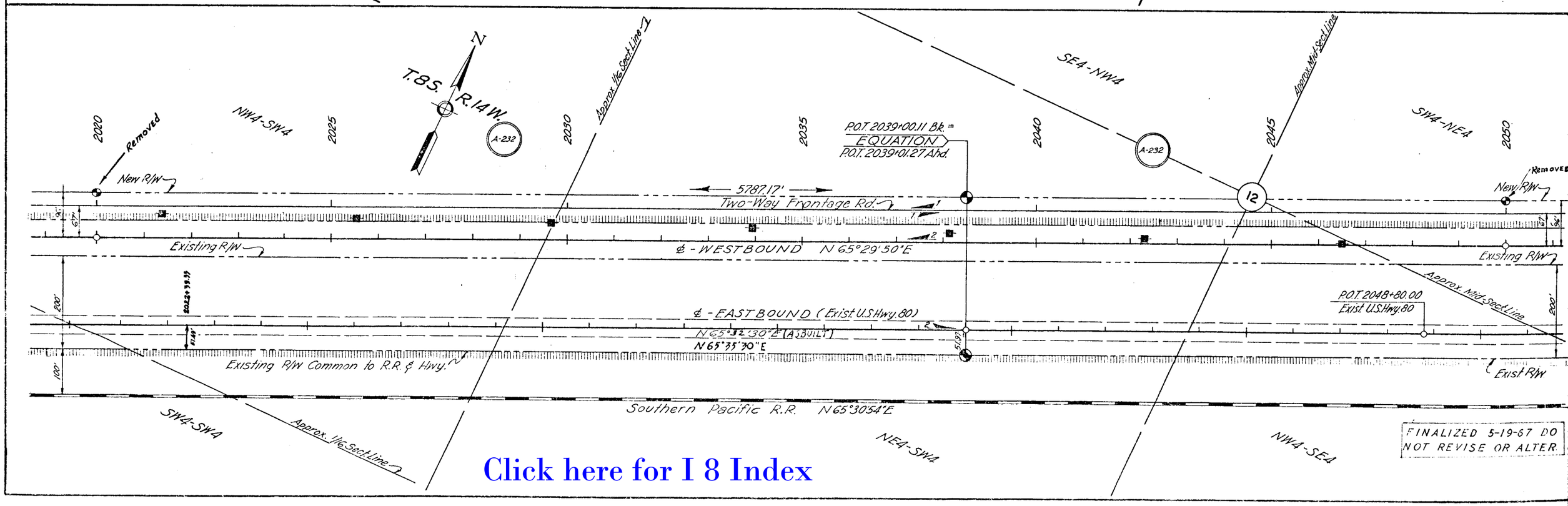

FINALIZED 5-19-67 DO NOT REVISE OR ALTER.

Click here for I 8 Index

YUMA-CASA GRANDE HWY.
MOHAWK-DATELAND SEC.
YUMA COUNTY

LIMBAUGH ENGINEERING CONSULTING ENGINEERS	PROJECT NO 1-8-1(4)57
CHECKED BY	DRAWING NO D-14-T-303
SUBMITTED BY	SHEET NO 5 OF 25
FOR THE CONSULTING ENGINEER	DRAWN BY W.D. Knott
	DATE Oct. 11, 1961
	SCALE 1" = 100'

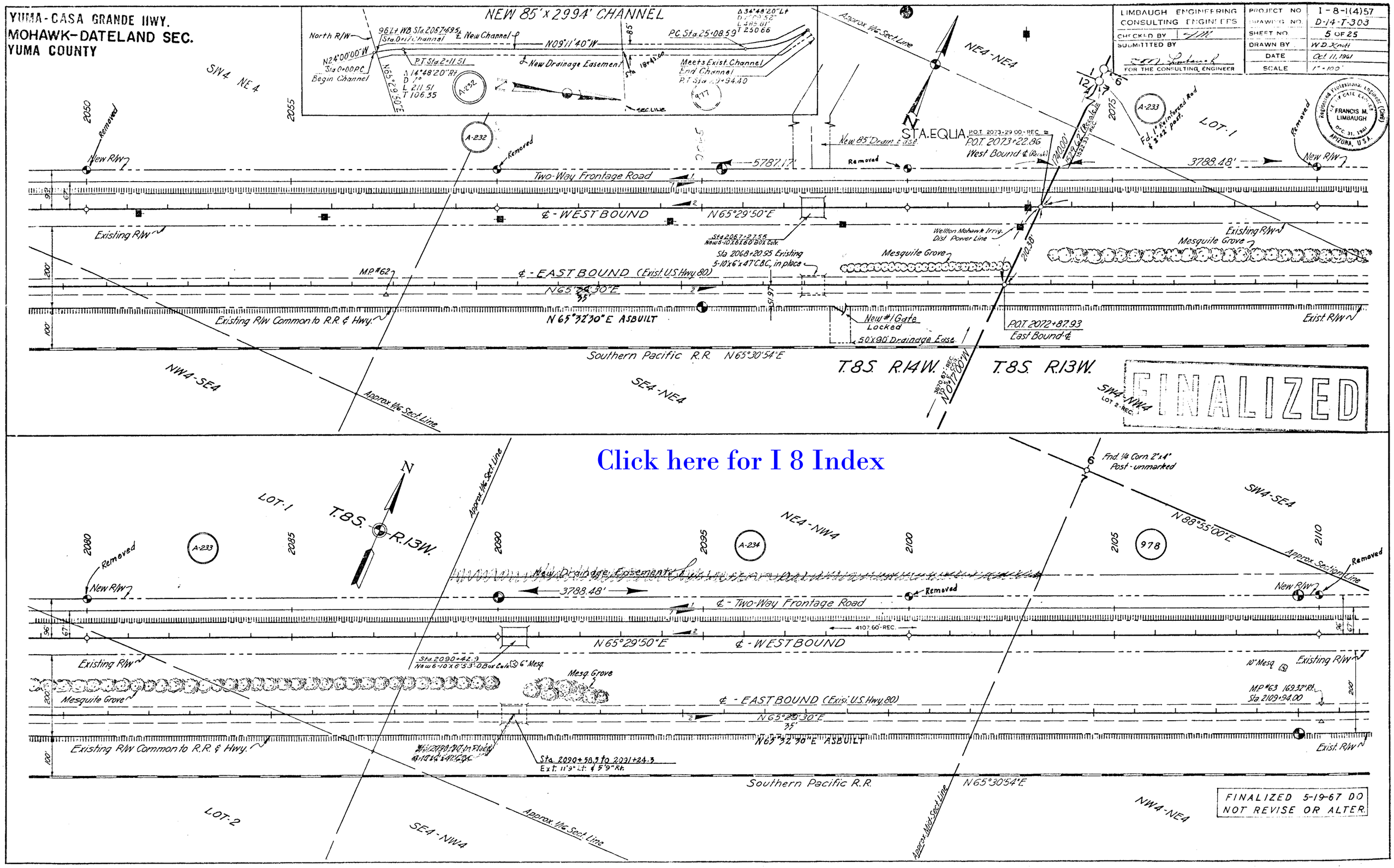

YUMA - CASA GRANDE HWY.
MOHAWK-DATELAND SEC.
YUMA COUNTY

LIMBAUGH ENGINEERING CONSULTING ENGINEERS		PROJECT NO	I-8-1(4)57
		DRAWING NO	D-14-T-303
CHECKED BY		SHEET NO.	6 OF 25
SUBMITTED BY		DRAWN BY	W.D. Knott
FOR THE CONSULTING ENGINEER		DATE	Oct. 11, 1961
		SCALE	1" = 100'

Registered Professional Engineer (Civil) CERTIFICATE NO. 2-7-18 FRANCIS M. LIMBAUGH DEC. 31, 1961 ARIZONA, U.S.A.

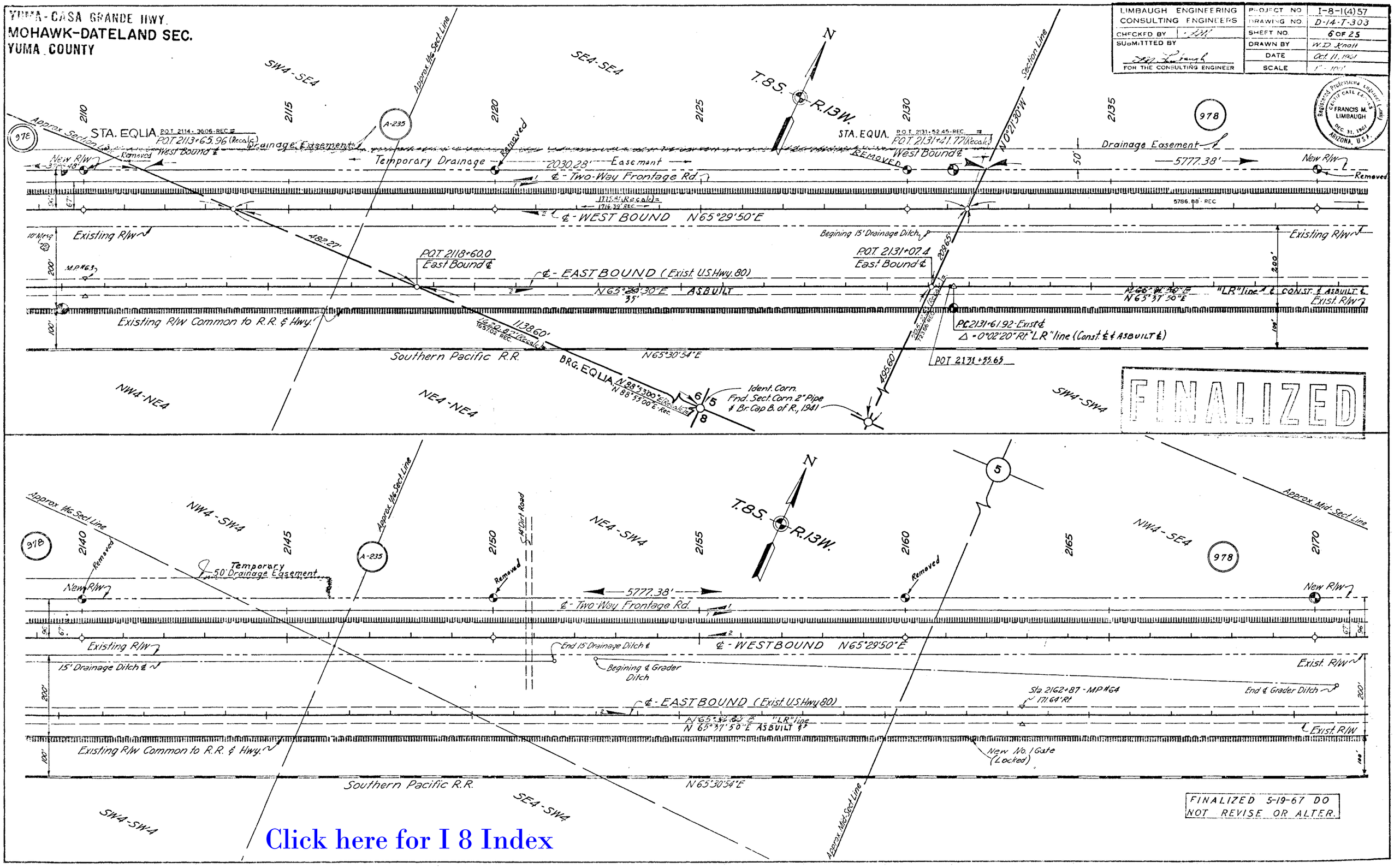

FINALIZED 5-19-67 DO NOT REVISE OR ALTER.

Click here for I 8 Index

YUMA-CASA GRANDE HWY.
MOHAWK-DATELAND SEC.
YUMA COUNTY

LIMBAUGH ENGINEERING CONSULTING ENGINEERS	PROJECT NO.	I-8-1(4)57
CHECKED BY F.M.L.	DRAWING NO.	D-14-T-303
SUBMITTED BY	SHEET NO.	7 OF 25
	DRAWN BY	W.D. Knott
FOR THE CONSULTING ENGINEER	DATE	Oct. 11, 1961
	SCALE	1"=100'

Registered Professional Engineer (Civil) CERTIFICATE EXPIRES FRANCIS M. LIMBAUGH DEC. 31, 1961 ARIZONA, U.S.A.

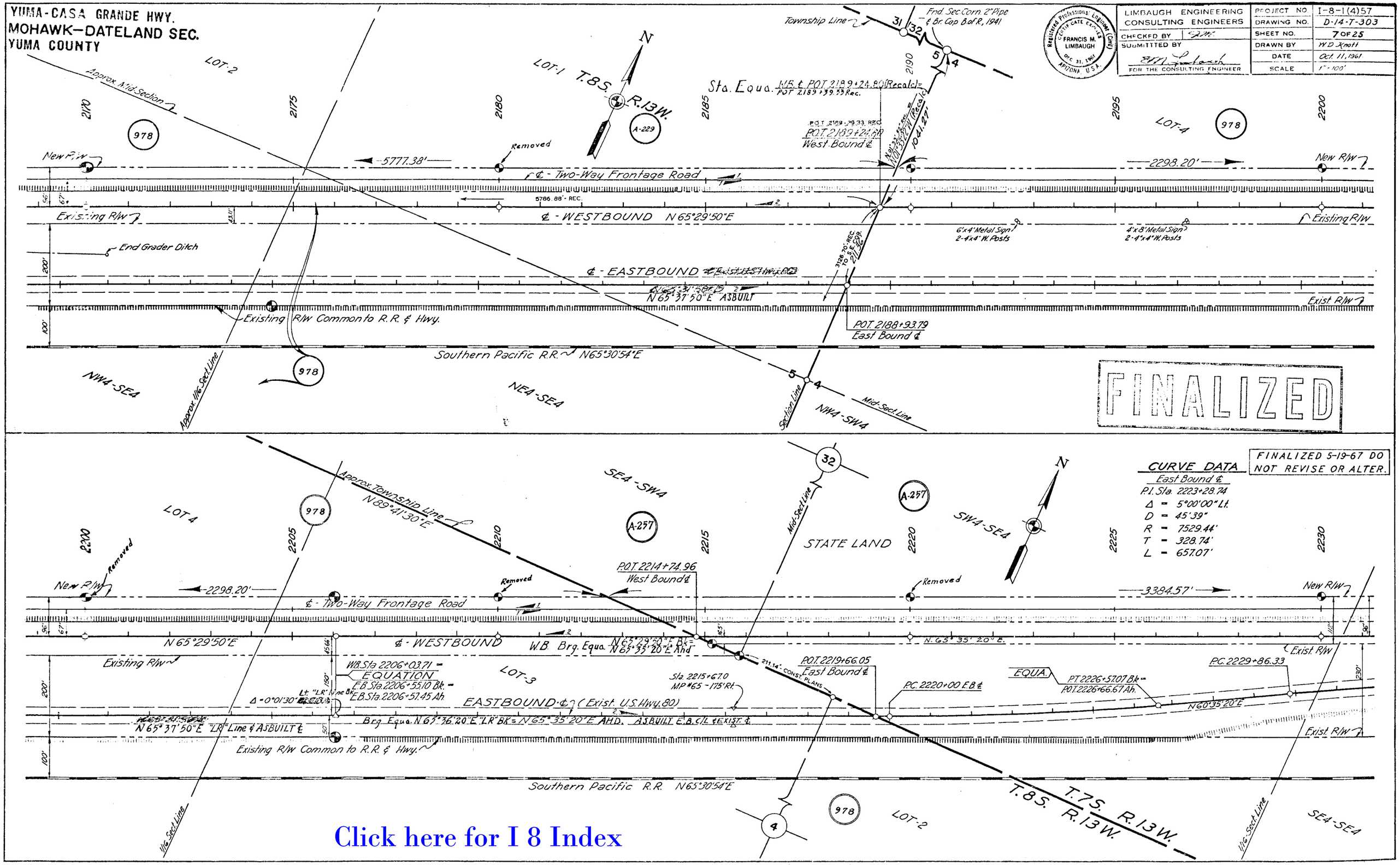

Click here for I 8 Index

YUMA-CASA GRANDE HWY.
MOHAWK-DATELAND SEC.
YUMA COUNTY

LIMBAUGH ENGINEERING CONSULTING ENGINEERS	PROJECT NO. 1-8-1(4)57
CHECKED BY	DRAWING NO. D-14-T-303
SUBMITTED BY	SHEET NO. 8 OF 25
FOR THE CONSULTING ENGINEER	DRAWN BY W.D. Knott
	DATE Oct. 11, 1961
	SCALE 1" = 100'

Registered Professional Engineer (Civil) FRANCIS M. LIMBAUGH EXP. DEC. 31, 1961 ARIZONA, U.S.A.

FINALIZED

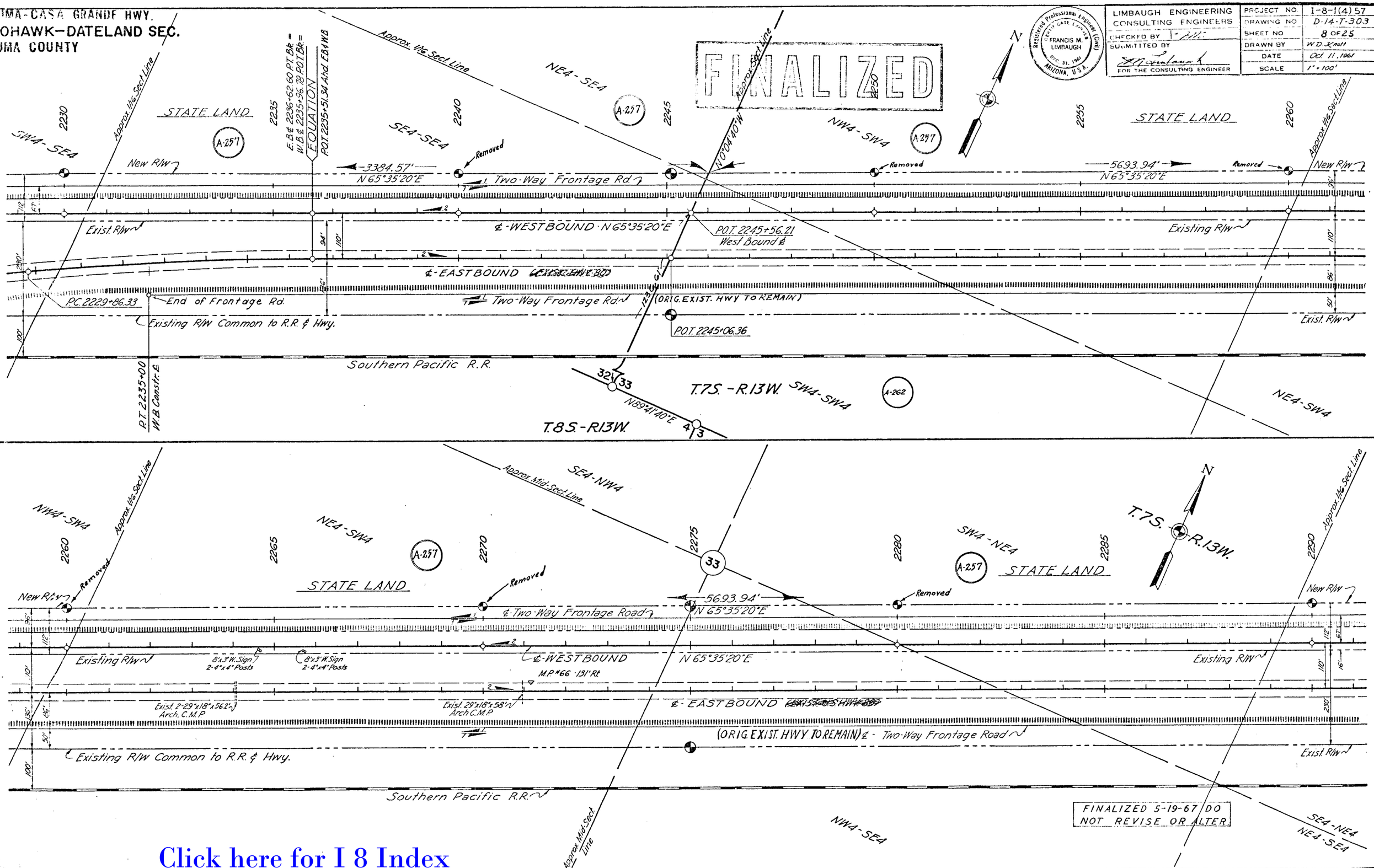

FINALIZED 5-19-67 DO NOT REVISE OR ALTER.

Click here for I 8 Index

YUMA-CASA GRANDE HWY.
MOHAWK-DATELAND SEC.
YUMA COUNTY

LIMBAUGH ENGINEERING CONSULTING ENGINEERS	PROJECT NO. I-8-1(4)57
CHECKED BY	DRAWING NO. D-14-T-303
SUBMITTED BY	SHEET NO. 9 OF 25
FOR THE CONSULTING ENGINEER	DRAWN BY W.D. Knoll
	DATE Oct. 11, 1961
	SCALE 1" = 100'

Registered Professional Engineer (Civil) Certificate Expires FRANCIS M. LIMBAUGH DEC. 31, 1961 ARIZONA, U.S.A.

FINALIZED

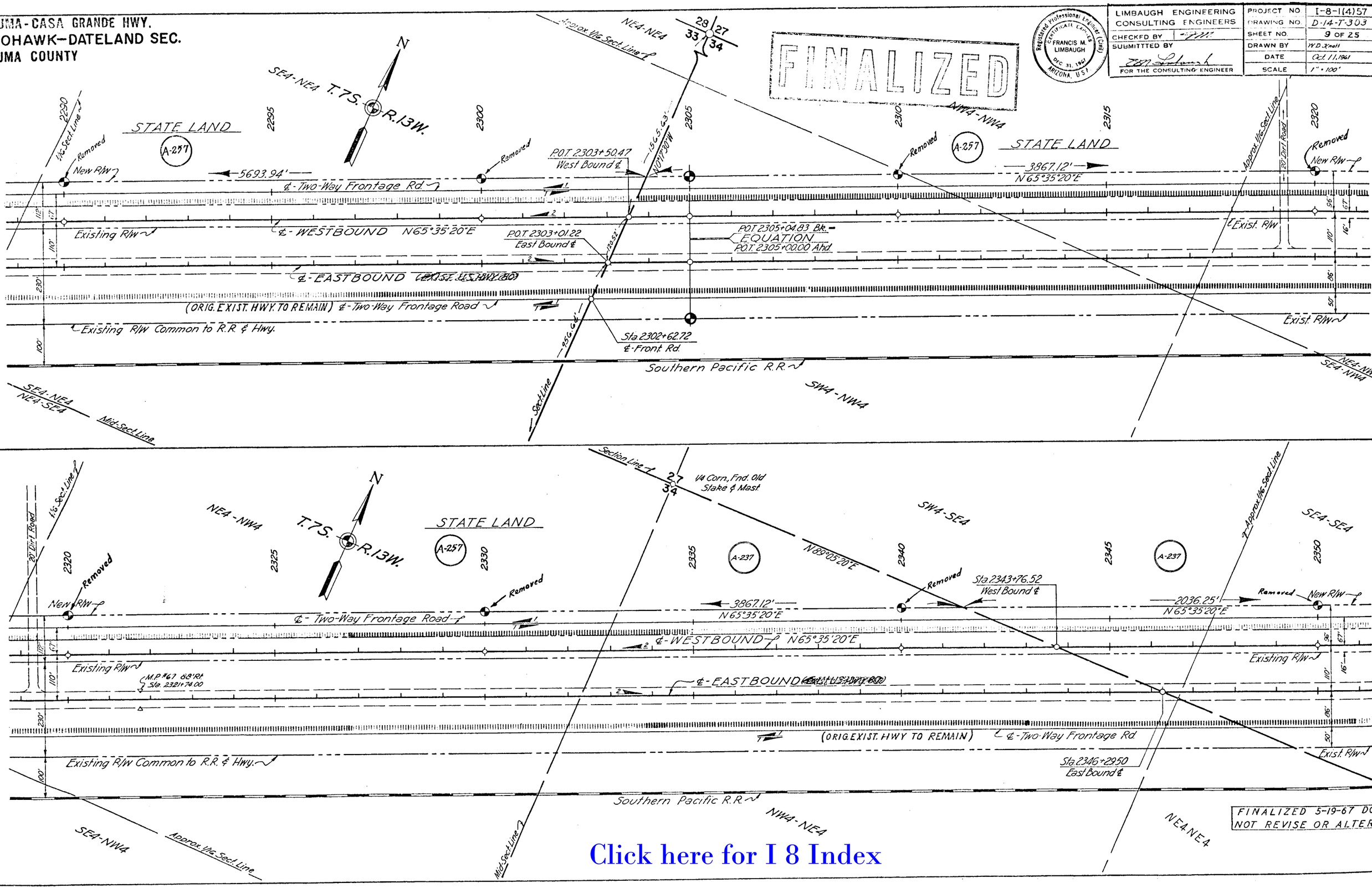

FINALIZED 5-19-67 DO NOT REVISE OR ALTER.

Click here for I 8 Index

YUMA-CASA GRANDE HWY.
MOHAWK-DATELAND SEC.
YUMA COUNTY

LIMBAUGH ENGINEERING CONSULTING ENGINEERS	PROJECT NO. 1-8-1(4)57
CHECKED BY	DRAWING NO. D-14-T-303
SUBMITTED BY	SHEET NO. 10 OF 25
	DRAWN BY W.D. Knott
FOR THE CONSULTING-ENGINEER	DATE Oct. 11, 1961
	SCALE 1" = 100'

Registered Professional Engineer (Civil) CERTIFICATE EXPIRES FRANCIS M. LIMBAUGH DEC. 31, 1961 ARIZONA, U.S.A.

FINALIZED

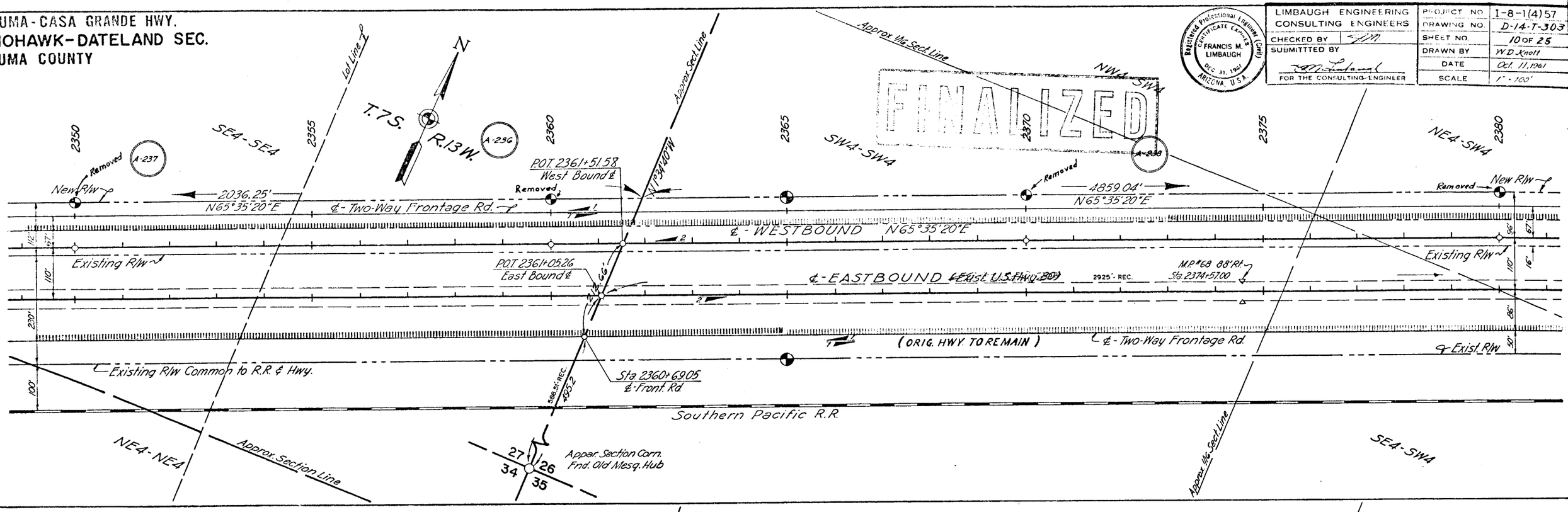



FINALIZED 5-19-67 DO NOT REVISE OR ALTER.

Click here for I 8 Index

YUMA-CASA GRANDE HWY.
DATELAND-AZTEC SEC.
YUMA COUNTY

LIMBAUGH ENGINEERING CONSULTING ENGINEERS	PROJECT NO. I-8-I(4)57
CHECKED BY	DRAWING NO. D-14-T-303
SUBMITTED BY	SHEET NO. 11 OF 25
FOR THE CONSULTING ENGINEER	DRAWN BY AKB
	DATE Oct. 11, 1961
	SCALE 1" = 100'

Registered Professional Engineer (Civil) CERTIFICATE EXPIRES FRANCIS M. LIMBAUGH DEC. 31, 1961 ARIZONA, U.S.A.

FINALIZED

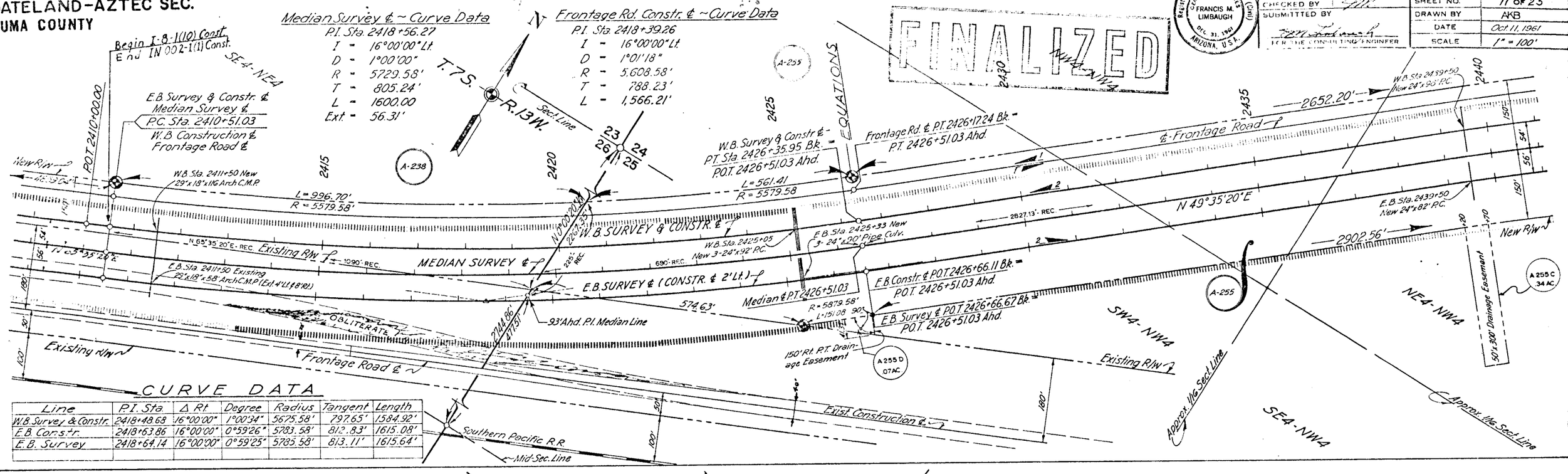

Line	P.I. Sta.	Δ Rt.	Degree	Radius	Tangent	Length
W.B. Survey & Constr.	2418+48.68	16°00'00"	1°00'34"	5675.58'	797.65'	1584.92'
E.B. Constr.	2418+63.86	16°00'00"	0°59'26"	5783.58'	812.83'	1615.08'
E.B. Survey	2418+64.14	16°00'00"	0°59'25"	5785.58'	813.11'	1615.64'

FINALIZED 5-15-67 DO NOT REVISE OR ALTER.

Click here for I 8 Index

YUMA-CASA GRANDE HWY
DATELAND-AZTEC SEC.
YUMA COUNTY

LIMBAUGH ENGINEERING CONSULTING ENGINEERS	PROJECT NO. I-8-1(4)57
CHECKED BY	DRAWING NO. D-14-T-303
SUBMITTED BY	SHEET NO. 12 OF 25
FOR THE CONSULTING ENGINEER	DRAWN BY AKB
	DATE Oct. 11, 1961
	SCALE 1"=100'

Registered Professional Engineer (Civil) CERTIFICATE EXPIRES FRANCIS M. LIMBAUGH DEC. 31, 1961 ARIZONA, U.S.A.

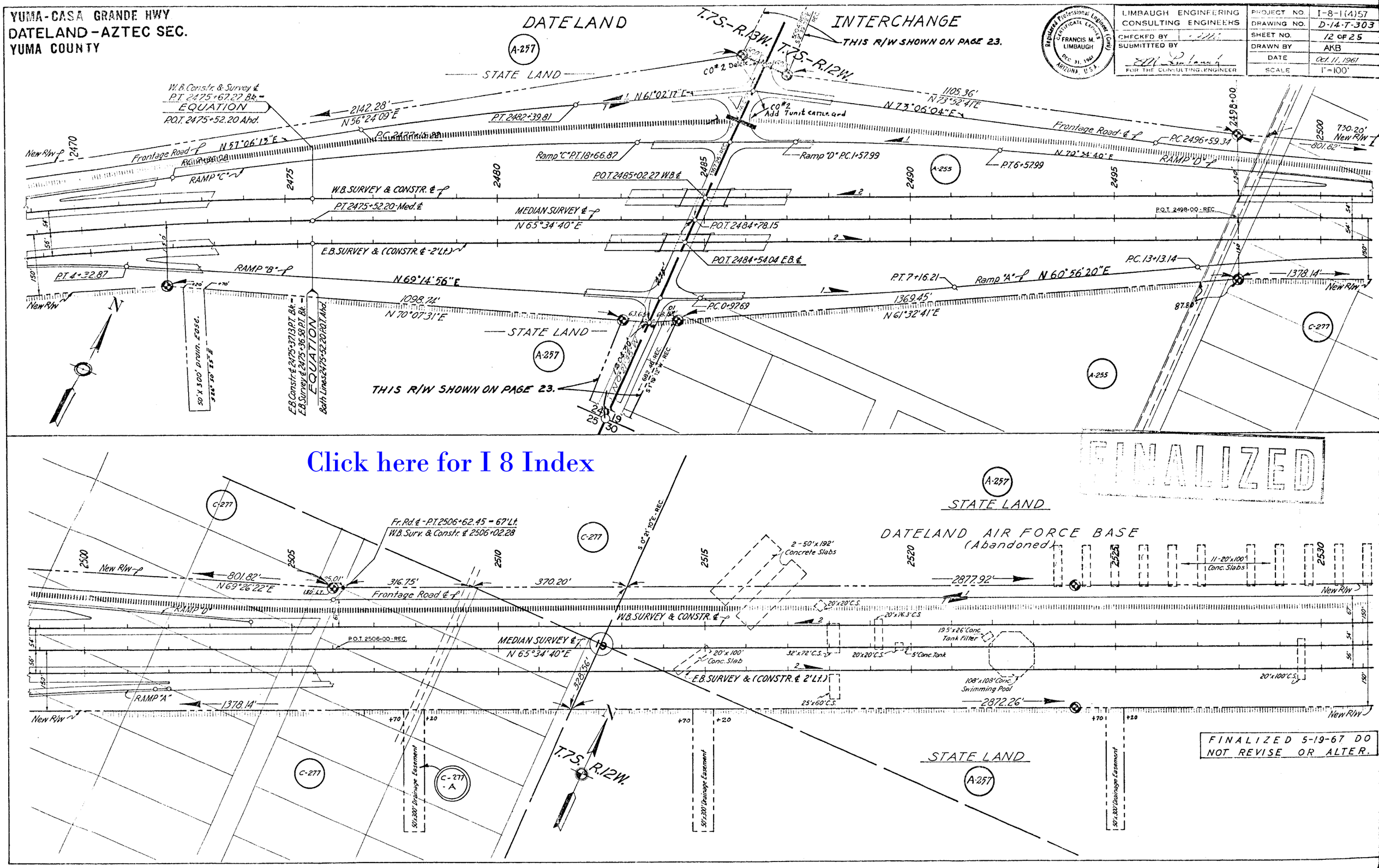

Click here for I 8 Index

FINALIZED

YUMA-CASA GRANDE HWY
DATELAND-AZTEC SEC.
YUMA COUNTY

LIMBAUGH ENGINEERING CONSULTING ENGINEERS	PROJECT NO. 1-8-1(A)57
CHECKED BY	DRAWING NO. D-14-T-303
SUBMITTTED BY	SHEET NO. 13 OF 25
	DRAWN BY AKB
	DATE Oct. 11, 1961
FOR THE CONSULTING ENGINEER	SCALE 1" = 100'

Registered Professional Engineer (Civil) CERTIFICATE CERTIFIED FRANCIS M. LIMBAUGH DEC 31, 1961 ARIZONA, U.S.A.

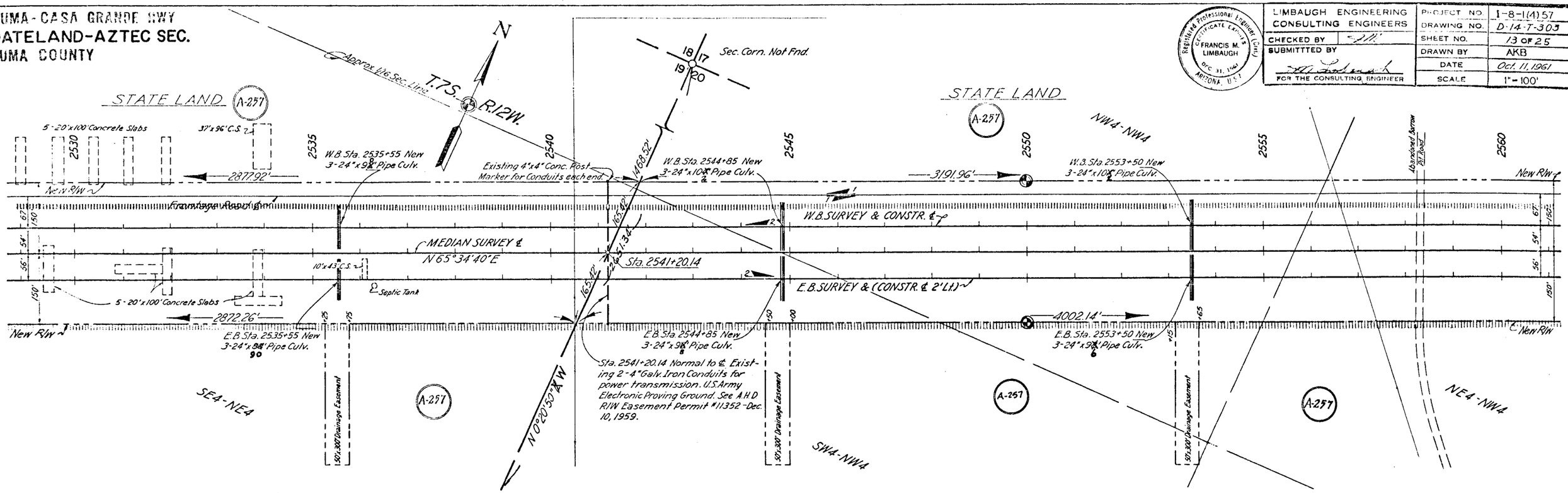

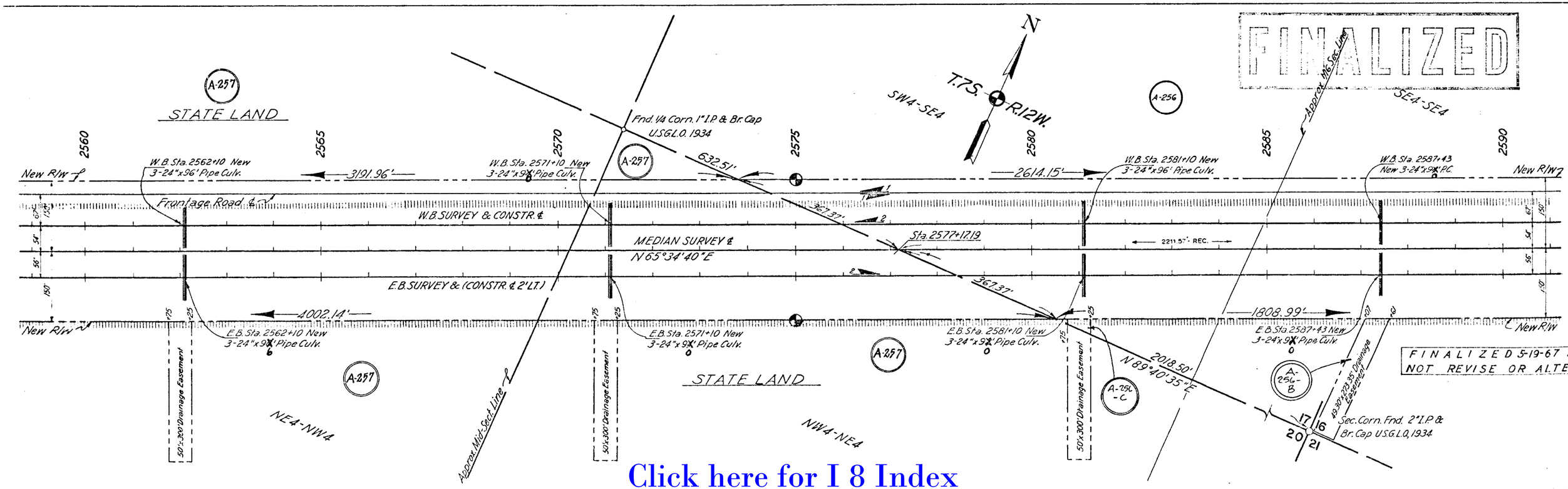

FINALIZED 5-19-67 DO NOT REVISE OR ALTER

Click here for I 8 Index

YUMA-CASA GRANDE HWY.
DATELAND-AZTEC SEC.
YUMA COUNTY

LIMBAUGH ENGINEERING CONSULTING ENGINEERS	PROJECT NO	I-8-1(4)57
	DRAWING NO	D-14-T-303
CHECKED BY	SHEET NO.	14 OF 25
SUBMITTED BY	DRAWN BY	AKB
	DATE	Oct. 11, 1961
FOR THE CONSULTING ENGINEER	SCALE	1" = 100'

Registered Professional Engineer (Civil) Certificate Expires Dec. 31, 1961 FRANCIS M. LIMBAUGH APPROVE, U.S.A.

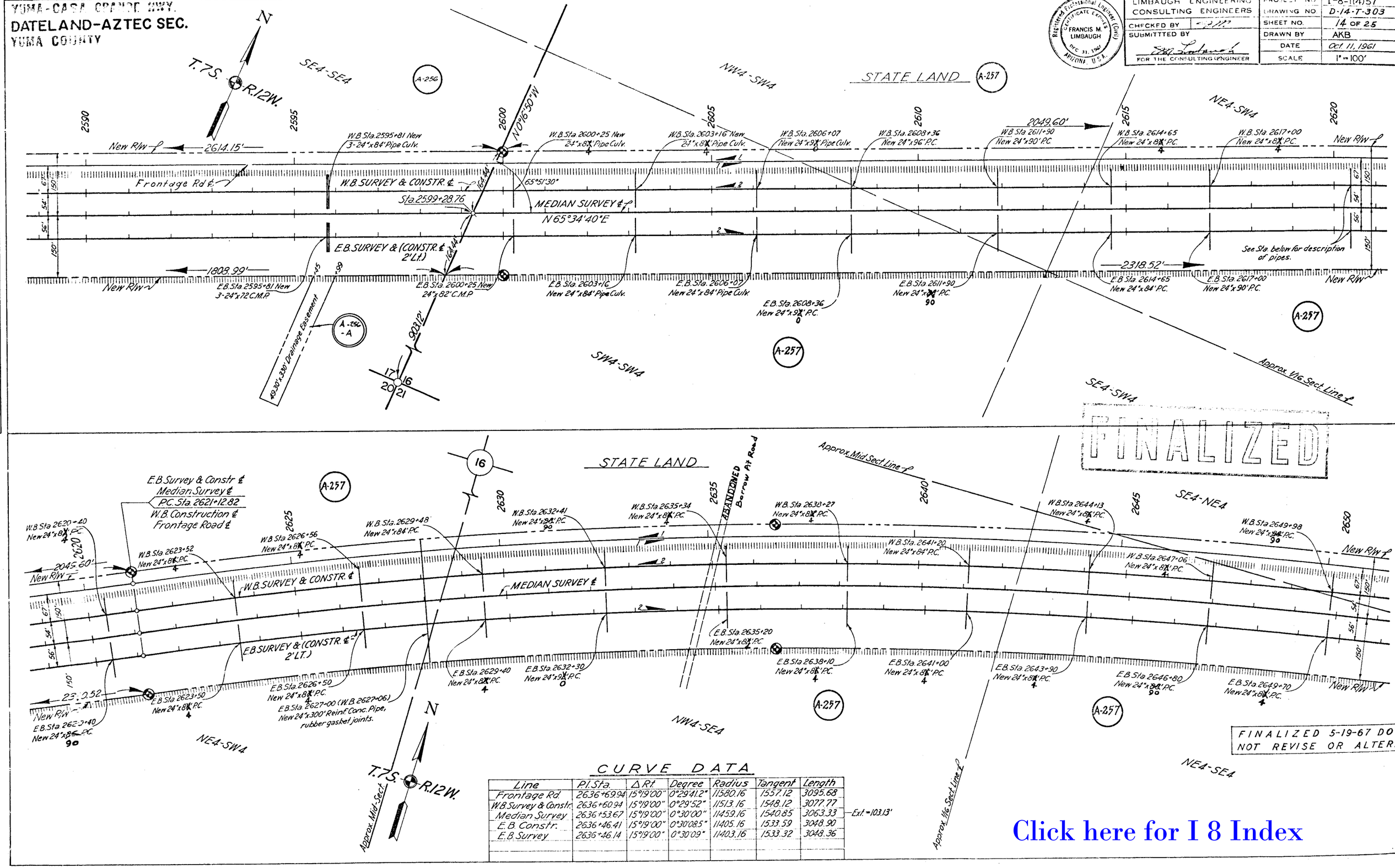

CURVE DATA

Line	Pl. Sta.	Δ Rt.	Degree	Radius	Tangent	Length
Frontage Rd.	2636+69.94	15°19'00"	0°29'41.2"	11580.16	1557.12	3095.68
W.B. Survey & Constr.	2636+60.94	15°19'00"	0°29'52"	11513.16	1548.12	3077.77
Median Survey	2636+53.67	15°19'00"	0°30'00"	11459.16	1540.85	3063.33 — Ext. = 103.13'
E.B. Constr.	2636+46.41	15°19'00"	0°30'085"	11405.16	1533.59	3048.90
E.B. Survey	2636+46.14	15°19'00"	0°30'09"	11403.16	1533.32	3048.36

Click here for I 8 Index

YUMA-CASA GRANDE HWY.
DATELAND-AZTEC SEC.
YUMA COUNTY

LIMBAUGH ENGINEERING CONSULTING ENGINEERS	PROJECT NO. I-8-1(4) 57
CHECKED BY	DRAWING NO. D-14-T-303
SUBMITTED BY	SHEET NO. 15 OF 25
FOR THE CONSULTING ENGINEER	DRAWN BY AKB
	DATE Oct. 11, 1961
	SCALE 1" = 100'

Registered Professional Engineer (Civil) Certificate Expires FRANCIS M. LIMBAUGH DEC. 31, 1961 ARIZONA, U.S.A.

FINALIZED

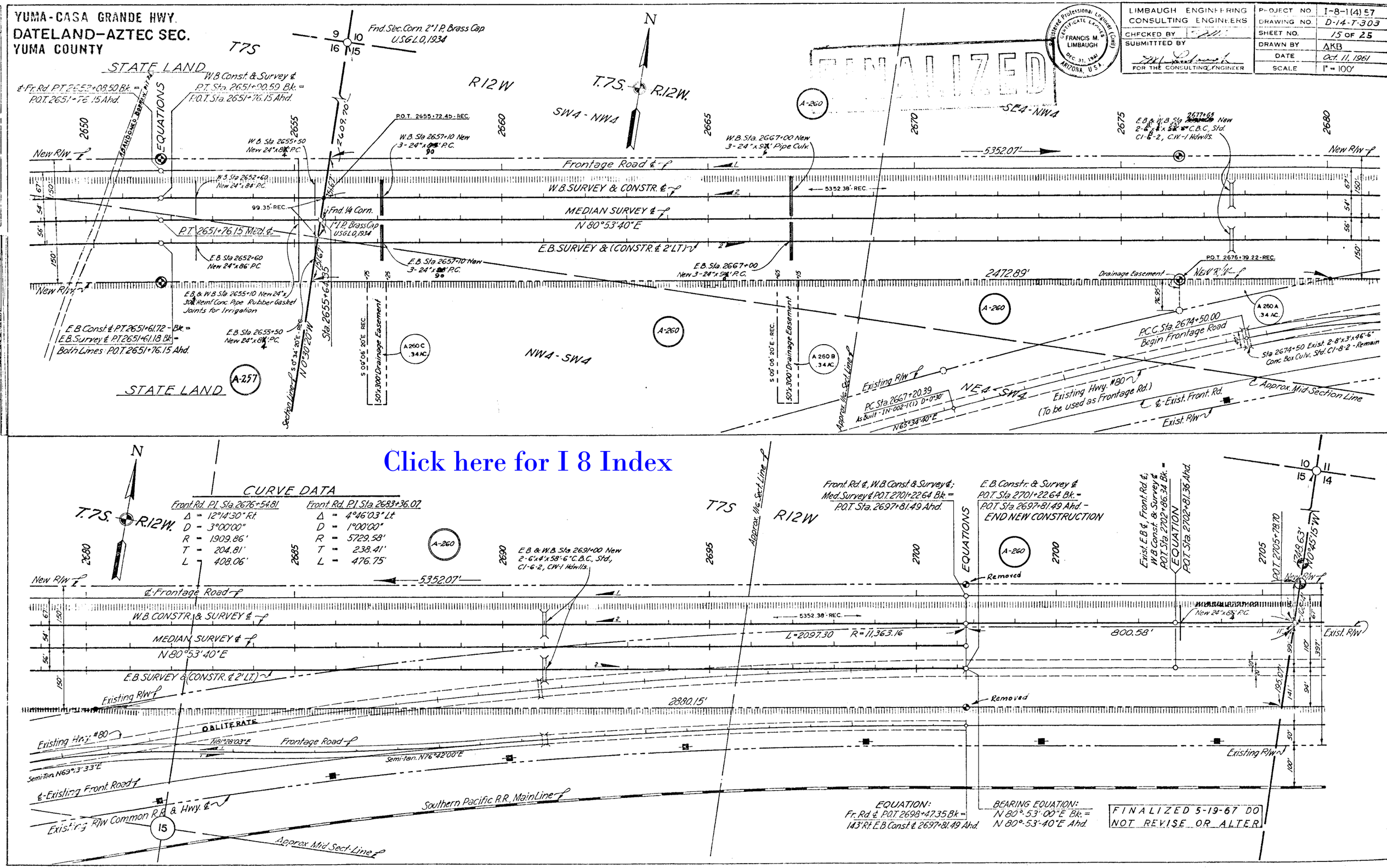

CURVE DATA

Front Rd. P.I. Sta. 2676+54.81	Front Rd. P.I. Sta. 2683+36.07
Δ = 12°14'30" Rt.	Δ = 4°46'03" Lt.
D = 3°00'00"	D = 1°00'00"
R = 1909.86'	R = 5729.58'
T = 204.81'	T = 238.41'
L = 408.06'	L = 476.75'

EQUATION:
Fr. Rd. ℄ P.O.T. 2698+47.35 Bk. = 143' Rt. E.B. Const. ℄ 2697+81.49 Ahd.

BEARING EQUATION:
N 80°-53'-00"E Bk. = N 80°-53'-40"E Ahd.

FINALIZED 5-19-67 DO NOT REVISE OR ALTER

Click here for I 8 Index

YUMA-CASA GRANDE HWY.
DATELAND-AZTEC SEC.
YUMA COUNTY

LIMBAUGH ENGINEERING CONSULTING ENGINEERS	PROJECT NO. I-8-1(4)57
CHECKED BY	DRAWING NO. D-14-T-303
SUBMITTTED BY	SHEET NO. 16 OF 25
FOR THE CONSULTING ENGINEER	DRAWN BY AKB
	DATE Oct. 11, 1961
	SCALE 1" = 100'

Registered Professional Engineer (Civil) CERTIFICATE EXPIRES DEC. 31, 1961 FRANCIS M. LIMBAUGH ARIZONA, U.S.A.

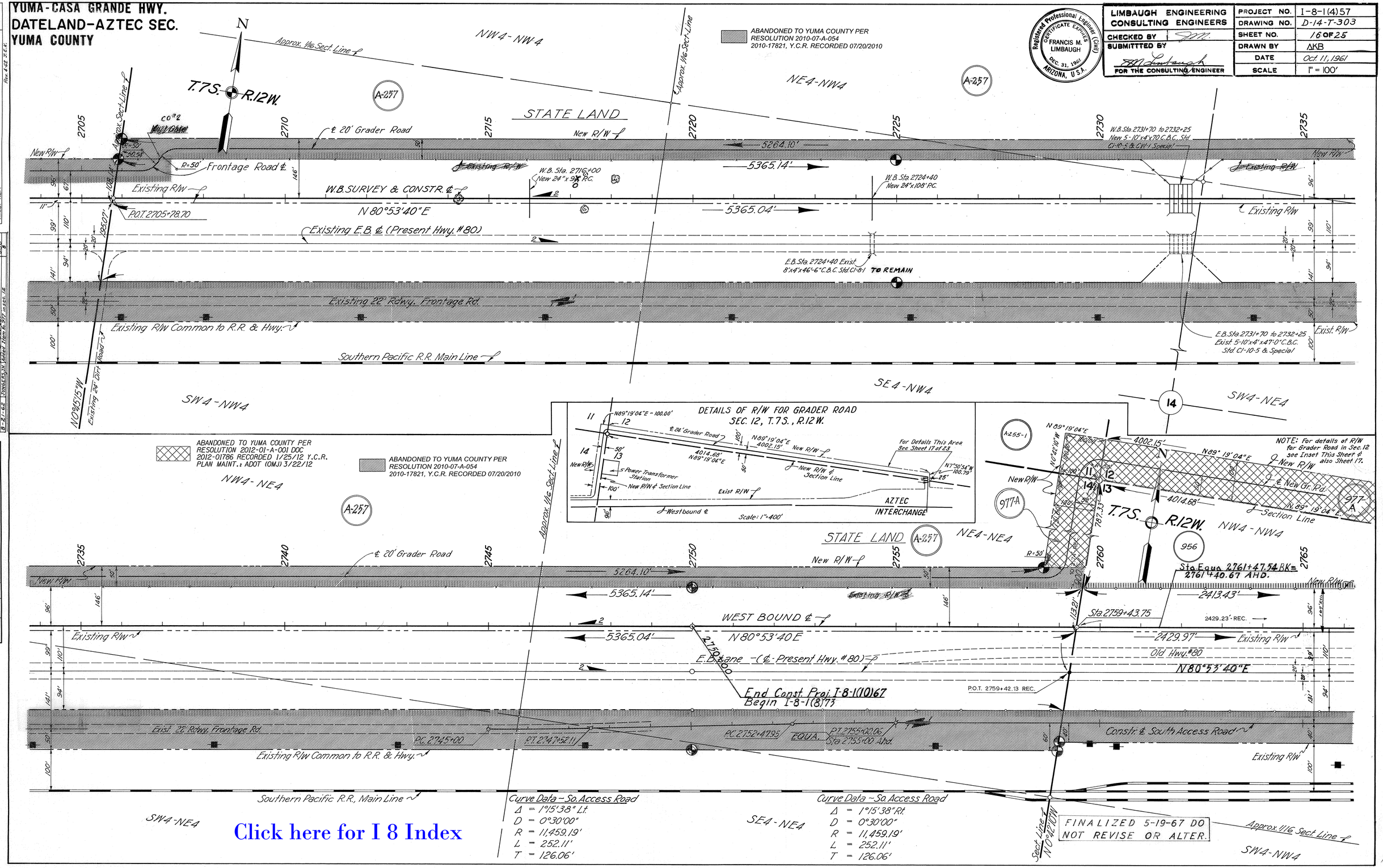

DATE	NAME	REVISION DESCR.	NO.
7-19-62	R.B. Inc.	Added Intersect. Grade Grand Ave.	956
" " "	"	Added recorded P.O.T. 2759+42.13	956
" " "	"	Added Add. Obj. Marker at 24' Dam Blvd.	956
" " "	"	Added Add. Obj. Marker at 24' Dam Blvd.	956
" " "	"	Revised to show Exist. Frontage	956
" " "	"	Added recorded distance on West	956
" " "	"	Added recorded distance on West	956
8-21-62	YINGENSTH	Added Sheet 17	956
8-21-62	YINGENSTH	Added Sheet 17 in sec. 12	956

SHEET	PREPARED BY
SHEET	CHECKED BY R/W PLANS
SHEET	CHECKED BY CENTRAL FILES DATA
FIELD BOOKS	
HARD COPY	
AS BUILTS	
MISC. REF.	

Rev. 4-62 T.E.H.

C.O. No.	DATE	BY	REVISIONS
NA	9/24/10	MPA	ADDED NOTE FOR RESOLUTION OF ABANDONMENT 2010-07-A-054 AND SHADED AFFECTED AREA.

Click here for I 8 Index

YUMA-CASA GRANDE HWY.
AZTEC-MARICOPA CO. LINE
YUMA COUNTY

LIMBAUGH ENGINEERING CONSULTING ENGINEERS	PROJECT NO.	I-8-1(4)57
CHECKED BY F.M.L.	DRAWING NO.	D-14-T-303
SUBMITTED BY	SHEET NO.	17 OF 25
	DRAWN BY	ΔKB
	DATE	Oct. 11, 1961
FOR THE CONSULTING ENGINEER	SCALE	1" = 100'

Registered Professional Engineer (Civil) CERTIFICATE EXPIRES FRANCIS M. LIMBAUGH DEC. 31, 1961 ARIZONA, U.S.A.

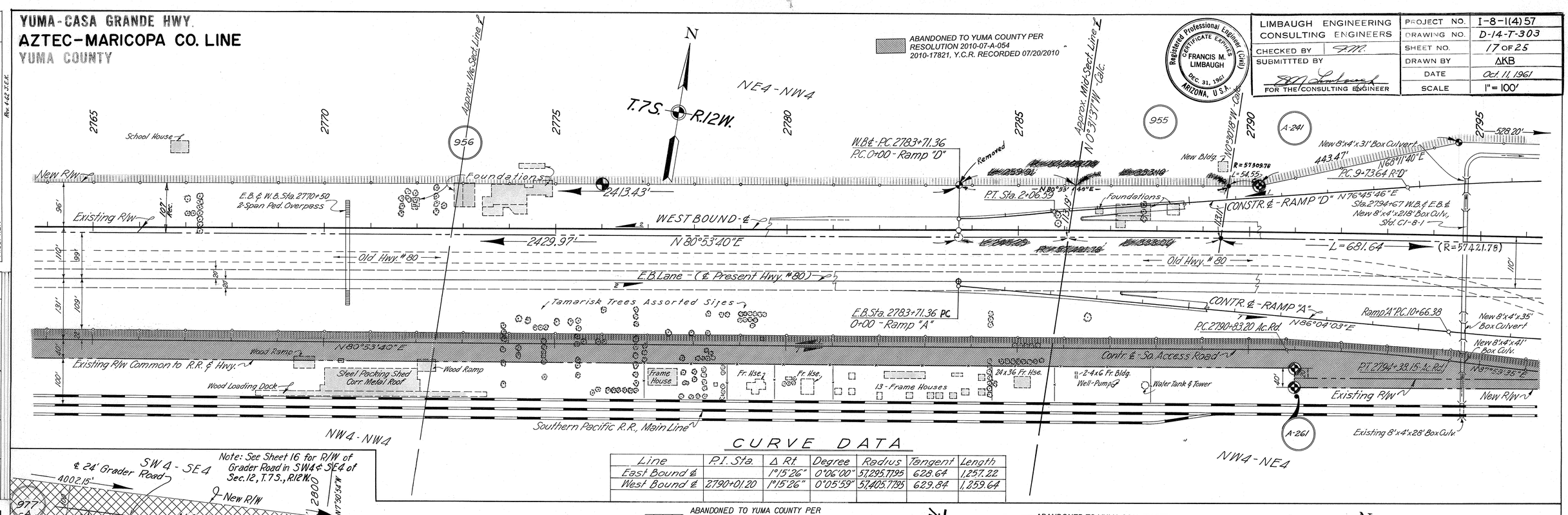

CURVE DATA

Line	P.I. Sta.	Δ Rt.	Degree	Radius	Tangent	Length
East Bound ℄		1°15'26"	0°06'00"	57,295.7795	628.64	1,257.22
West Bound ℄	2790+01.20	1°15'26"	0°05'59"	57,405.7795	629.84	1,259.64

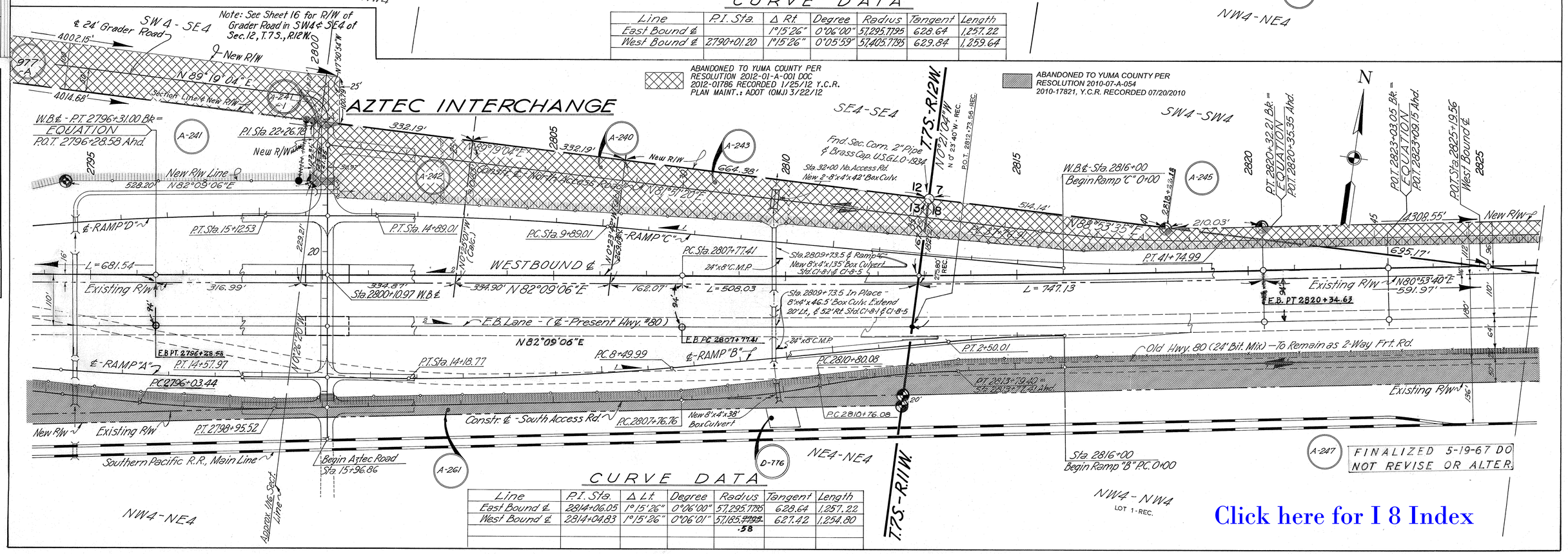

CURVE DATA

Line	P.I. Sta.	Δ Lt.	Degree	Radius	Tangent	Length
East Bound ℄	2814+06.05	1°15'26"	0°06'00"	57,295.7795	628.64	1,257.22
West Bound ℄	2814+04.83	1°15'26"	0°06'01"	57,185.~~7795~~ 58	627.42	1,254.80

Click here for I 8 Index

SHEET PREPARED BY		DATE
SHEET CHECKED BY		
SHEET CHECKED BY R/W PLANS		
CENTRAL FILES DATA		
FIELD BOOKS		
HARD COPY		
AS BUILTS		
MISC. REF.		

Rev. 4-62 J.E.K.

DATE	NAME	REVISION DESCR	NO.
7-9-62	RWMc	Added Aztec Interchange, on west line of Sec. 28.	2-241
" "	" "	Added recorded P.O.T. 2812+73.56.	2-242
" "	" "	Added Sta. 2800+10.97	2-243
8-21-62	Wingerson	Added Item No. 977 in sec. 12	2-27
7-3-63	L. Draper	Rt. Sta. 2790 Approx. Added Item 2-241 & 2-261 & 12-25-63 Dimns.	6

C.O. No.	DATE	BY	REVISIONS
1	10/20/10	RWA	ADDED NOTE FOR RESOLUTION 2010-07-A-054 AND SHADED AFFECTED AREA.

YUMA-CASA GRANDE HWY.
AZTEC-MARICOPA CO. LINE
YUMA COUNTY

LIMBAUGH ENGINEERING CONSULTING ENGINEERS	PROJECT NO. I-8-1(4) 57
CHECKED BY	DRAWING NO. D-14-T-303
SUBMITTTED BY	SHEET NO. 18 OF 25
FOR THE CONSULTING ENGINEER	DRAWN BY KNOTT
	DATE Oct. 11, 1961
	SCALE 1" = 100

Registered Professional Engineer (Civil) CERTIFICATE EXPIRES FRANCIS M. LIMBAUGH DEC. 31, 1961 ARIZONA, U.S.A.

ABANDONED TO YUMA COUNTY PER RESOLUTION 2012-01-A-001 DOC 2012-01786 RECORDED 1/25/12 Y.C.R. PLAN MAINT.: ADOT (OMJ) 3/22/12

ABANDONED TO YUMA COUNTY PER RESOLUTION 2010-07-A-054 2010-17821, Y.C.R. RECORDED 07/20/2010

N

T.7S. R.11W.

SE4-SW4 · SW4-SE4 · SE4-SE4 · NE4-NW4 · NW4-NE4 · NE4-NE4 · SW4-SW4 · SE4-SW4

A-245 · A-246 · A-247 · A-252 · 956 A · 978

2825 · 2830 · 2835 · 2840 · 2845 · 2850 · 2855 · 2860 · 2865 · 2870 · 2875 · 2880 · 2885

New R/W

Sta. 2826-50 R.R. W.B. New 101.3'x.30' Dyke

Sta. 2826+66-W.B.&E. New 50"x31"x104' C.M.P. Arch Angle 90°

W.B.&E.-Sta. 2838+60 & N. Access Rd., New 8'x4'x117' Box Culv., Std.-C1-8-1 & C1-8-5.

Constr. ℄ - North Access Rd.

4308.55'

Excess Land Parcel A-252 (L-1-30) Area = 1.85 Acres

R/W By Condem.

Remove Sec. Fence

Telephone Booth

New R/W

2 Gas Tanks

25.8'x47.9' Conc. Slab w/3-Pumps

Cafe-Fr. Bldg.

Domestic Well

Frame Bldg.

Existing R/W

Lamp Posts

114.98'

591.97'

Existing R/W

Sect. Line

3899.57'

WESTBOUND-℄

N 80°53'40"E

New 2-36"x22'x74' C.M.P. Arch 90° Angle

P.O.T. 2832+95.98-REC.

Sta 2838+60 E.B. Lane C.B.C. In Place 8'x4'x46.5'

E.B. Lane (℄ - Present Hwy. #80)

Old Hwy. #80 (24' B.T. Mix) to Remain as Two-Way Frontage Rd.

Sta. 2839+07.90

Existing R/W Common to R.R. & Hwy.

Sta. 2826+72 So. Access Rd. New 28"x18"x44' C.M.P. Arch

2549.79'

N 88°53'35"E

2-B.5'x2' Exist. Box Ballast Deck

Southern Pacific R.R., Main Line

2-Wire-Tele.

Approx. 1/16 Sect. Line

Mid-Sect. Line

Section Line

Click here for I 8 Index

Excess Land Parcel A-252 (L-1-30) Area = 1.85 Acres

R/W By Condem.

Conc. Slab

Well

Frame Bldg. Cafe

Removed

P/L

N. Access Road 4308.55

N 80°53'40"E

New R/W

New R/W Line

Begin 85+98.0 N. Access Rd. End 90+88.30 N. Ac. Rd. = Sta. 2863+80.8 W.B.℄

147.08'

N 35°53'40"E

2862+30

P.T. 89+53.10

2.8 ℄ + 54 = 200.17'

P.O.C. 89+09.12

120.61

2865

P.C. Sta. 87+33.20 = Sta. 2865+16.0 W.B.℄

50.39'

Sect. Line

T.7S. R.11W.

ABANDONED TO YUMA COUNTY PER RESOLUTION 2010-07-A-054 2010-17821, Y.C.R. RECORDED 07/20/2010

N

T.7S. R.11W.

Approx. 1/16 Sect. Line

978

U.S.C.&G.S. Br. Cap No. 1 Set 1934

Williams Triangulation Marker U.S.C.&G.S. Br. Cap 1934-#2 Set 1934

5278.39'

New R/W

WESTBOUND ℄

Existing R/W

3899.57'

Sta. 2865+36.07

Sta. 2866+06 W.B. Lane New 8'x5'x72' Box Culv. Std. C1-8-1

P.O.T. 2865+14.61-REC.

N 80°53'40"E

5352.26'

Existing R/W

E.B. Lane (℄ - Present Hwy. #80)

Sta. 2866.06-C.B.C. In Place 8'x5'x46.6'

Old Hwy. #80 (24' B.T. Mix) to Remain as Two-Way Frontage Rd.

Sta. 2864+98.30

Existing R/W Common to R.R. & Hwy.

Existing R/W

487.53' REC.

N 01°48'0"E

360.01'

Southern Pacific R.R., Main Line

Section Line

SE4-SW4

7 8 18 17

FINALIZED 5-19-67 DO NOT REVISE OR ALTER.

SHEET PREPARED BY	DATE
SHEET CHECKED BY	
SHEET CHECKED BY R/W PLANS	
CENTRAL FILES DATA	
FIELD BOOKS	
HARD COPY	
AS BUILTS	
MISC. REF.	

NO.	REVISION DESCR.	DATE	NAME
	Added Intended 20.7'-2832.98 SB of A-245	7-9-62	WCWilde
	Added Exist. 2" Furnace at 87.52 Lt. of ℄	" " "	"
	East Int. of Sec. 2	" " "	"
	Added Intended 100.7'-2863+14.61 Rt. of A-246	11-8-63	G.G.H.
	Added Intended Excess Land Parcel A-252	4-8-74	R. HILLS
	(L-1-30) Area = 1.85 Acres	"	"

C.O. No.	DATE	BY	REVISIONS
N.A.	9/20/10	RPA	ADDED NOTE FOR RESOLUTION OF ABANDONMENT 2010-07-A-054 AND SHADED AFFECTED AREA.

70.3318

YUMA-CASA GRANDE HWY.
AZTEC-MARICOPA CO. LINE
YUMA COUNTY

LIMBAUGH ENGINEERING CONSULTING ENGINEERS	PROJECT NO. I-8-I(4)57
CHECKED BY FM	DRAWING NO. D-14-T-303
SUBMITTED BY	SHEET NO. 19 OF 25
	DRAWN BY KNOTT
FOR THE CONSULTING ENGINEER	DATE Oct. 11, 1961
	SCALE 1" = 100

Registered Professional Engineer (Civil) CERTIFICATE EXPIRES FRANCIS M. LIMBAUGH DEC. 31, 1961 ARIZONA, U.S.A.

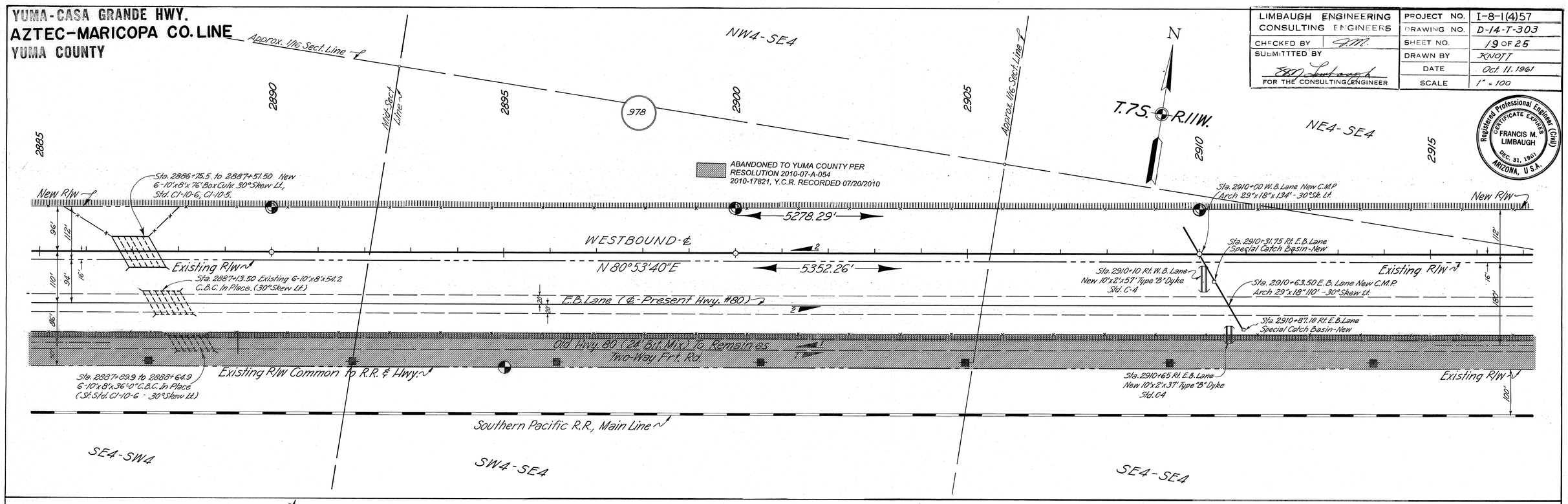

Click here for I 8 Index

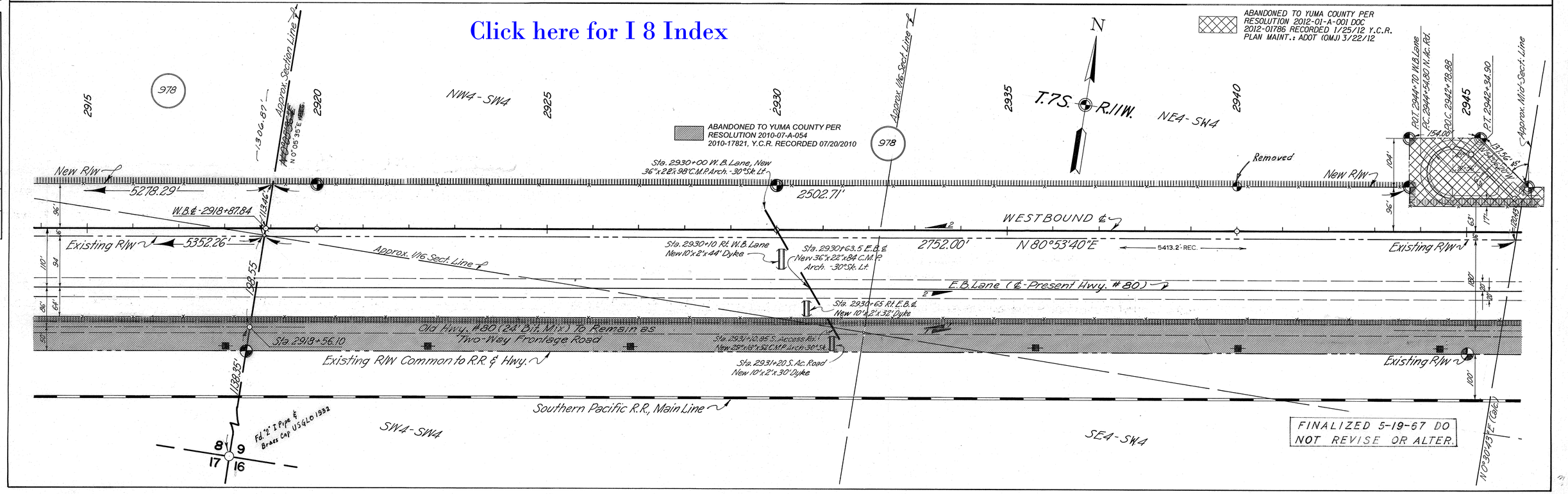

C.O. No.	DATE	BY	REVISIONS
N/A	9/28/10		ADDED NOTE FOR RESOLUTION ABANDONMENT 2010-07-A-054 AND SHADED AFFECTED AREA.

DATE	NAME	REVISION DESCR	
7-8-63	Hap Taylor	Added new and leaving on east line of Sec. 16	9-7-8
" " "	" " "	Added to and subdivided as to E. & W.	9-7-8
" " "	" " "	Added to and subdivided as to E. & S.	9-7-8

SHEET PREPARED BY	
SHEET CHECKED BY	
SHEET CHECKED BY	R/W PLANS
	CENTRAL FILES DATA
FIELD BOOKS	
HARD COPY	
AS BUILTS	
MISC. REF	

YUMA-CASA GRANDE HWY.
AZTEC-MARICOPA CO. LINE
YUMA COUNTY

LIMBAUGH ENGINEERING CONSULTING ENGINEERS	PROJECT NO. I-8-1(4)57
CHECKED BY	DRAWING NO. D-14-T-303
SUBMITTED BY	SHEET NO. 20 OF 25
FOR THE CONSULTING ENGINEER	DRAWN BY W.D. KNOTT
	DATE Oct. 11, 1961
	SCALE 1" = 100'

Registered Professional Engineer (Civil) CERTIFICATE EXPIRES DEC. 31, 1961 FRANCIS M. LIMBAUGH ARIZONA, U.S.A.

ABANDONED TO YUMA COUNTY PER RESOLUTION 2012-01-A-001 DOC 2012-01786 RECORDED 1/25/12 Y.C.R. PLAN MAINT.: ADOT (OMJ) 3/22/12

ABANDONED TO YUMA COUNTY PER RESOLUTION 2010-07-A-054 2010-17821, Y.C.R. RECORDED 07/20/2010

N

T.7S. R.11W.

NW4-SE4 · NE4-SE4 · SW4-SE4 · SW4-NW4 · SE4-NW4 · SW4-NE4 · NW4-SW4 · NE4-SW4 · NW4-SE4

Approx. 1/16 Sect. Line · Approx. Mid-Sect. Line

2945 · 2950 · 2955 · 2960 · 2965 · 2970 · 2975 · 2980 · 2985 · 2990 · 2995 · 3000 · 3005

A-254 · B-239 · A254A · B-238 · A-607

P.O.T. 2944+70 W.B.℄ = P.O.C. 2944+56.80 N. Ac. Rd.

P.O.C. 2942+73.88

P.T. 2942+34.90

154.00' · 137.56' · 48° · 9.52' · 120.48' · 62' · 46' · 94' · 86' · 30'

P.O.T. 2946+05.20 W.B.℄ = Begin 2945+90 N. Ac. Rd. End 2940+99.70

New R/W

Sta. 2949+12 W.B. Lane, New 29"x18"x100' C.M.P. Arch., 30° Sk. Lt.

2685.35'

Constr. ℄ - North Access Road

New R/W

Sta. 2974+95 W.B.℄ New 36"x22" 118' C.M.P. Arch. -30° Skew Lt.

5285.51'

498.08' REC. · 637.29' REC.

WESTBOUND ℄

5413.2' REC.

2752.00' · 110' · Existing R/W

2692.00'

N 80°53'40"E

Existing R/W

Sta. 2949+22 Rt. W.B.℄ New 10'x2'x34' Dyke

5288.15' REC.

5314.56'

W.B.℄ 2973+01.04

Sta. 2975+05 W.B.℄ (Rt.) New 10'x2'x36' Dyke

E.B. Lane (℄ - Present Hwy. #80)

Sta. 2949+75.50 E.B.℄ New 29"x18"x80' C.M.P. Arch. 30° Sk. Lt.

Note: See Section Below. for Description

Old Hwy. #80 (24' B.T. Mix) to remain as two-way Frontage Rd.

Existing R/W Common to R.R. & Hwy.

F.R.℄ 2972+65.70 · 146.72' · N 1°00'E · 112' · 100' · Existing R/W

Southern Pacific R.R., Main Line

Approx. Mid-Sect. Line (Calc.) N 0°01'43"E

SW4-SE4

Approx. 1/16 Sect. Line

9 · 10 · 16 · 15

B-239

ABANDONED TO YUMA COUNTY PER RESOLUTION 2010-07-A-054 2010-17821, Y.C.R. RECORDED 07/20/2010

SW4-NW4 · SE4-NW4 · SW4-NE4 · NW4-SW4 · NE4-SW4 · NW4-SE4

T.7S. R.11W.

Sta. 2999+24.99 W.B. Lane, New 36"x22"x124' C.M.P. Arch., 30° Sk. Lt.

Constr. ℄ - North Access Rd.

5285.51'

New R/W

5288.15' - REC.

WESTBOUND ℄

N 80°53'40"E

5314.56'

See Sect. above for descriptions

Existing R/W

Sta. 2999+00 W.B. Lane Rt. New 10'x3'x40' Dyke

Sta. 2999+85 E.B.℄ (Sk. 30° Lt.) 36"x22"x66.2' In Place. (Raise 0.25' & Add 18' New pipe) New 36"x22"x18' C.M.P. Arch.

Existing R/W

E.B. Lane (℄ - Present Hwy. #80)

Sta. 2975+56.5 E.B. Lane 36"x22"x20' New C.M.P. Arch - Sk. 30° Lt.

Sta. 2999+65 E.B. Lane Rt. New 10'x2'x40' Dyke

Old Hwy. 80 (24' B.T. Mix) to remain as two-way Frontage Rd.

Existing R/W Common to R.R. & Hwy.

Sta. 2976+05.85 Rt. So. Access Rd. New 29"x18"x52' C.M.P. Sk. 30° Lt.

Sta. 3000+37.57 (30° Sk. Lt.) New 29"x18"x52' C.M.P. Arch.

Existing R/W

Southern Pacific R.R., MainLine

FINALIZED 5-19-67 DO NOT REVISE OR ALTER.

SHEET PREPARED BY	
SHEET CHECKED BY	R/W PLANS
SHEET CHECKED BY	CENTRAL FILES DATA
FIELD BOOKS	
HARD COPY	
AS BUILTS	
MISC. REF.	

DATE	NAME	REVISION DESCR.	NO.
7-2-62	RAP/WM.	Added Sta. added W.B. & multiple of 2 Lts.	D-254
" " "	" "	Added Sta. Lt.	D-254
" " "	" "	Added recorded distance and ac. of ac.	D-254
" " "	" "	Added Sta. added W.B. & multiple of 2 Lts.	D-254
" " "	" "	Added Sta. added W.B. & multiple of 2 Lts.	D-239
" " "	" "	Added parcel designation.	D-239 B

C.O. No.	DATE	BY	REVISIONS
NA	9/20/10	RPA	ADDED NOTE FOR RESOLUTION OF ABANDONMENT 2010-07-A-054 AND SHADED AREA PER MAP

Click here for I 8 Index

YUMA-CASA GRANDE HWY.
AZTEC-MARICOPA CO. LINE
YUMA COUNTY

LIMBAUGH ENGINEERING CONSULTING ENGINEERS	PROJECT NO. I-8-1(4) 57
CHECKED BY F.M.	DRAWING NO. D-14-T-303
SUBMITTED BY	SHEET NO. 21 OF 25
FOR THE CONSULTING ENGINEER	DRAWN BY W.D. Knott
	DATE Oct. 11, 1961
	SCALE 1" = 100'

Registered Professional Engineer (Civil) — Certificate Expires Dec. 31, 1961 — Francis M. Limbaugh — Arizona, U.S.A.

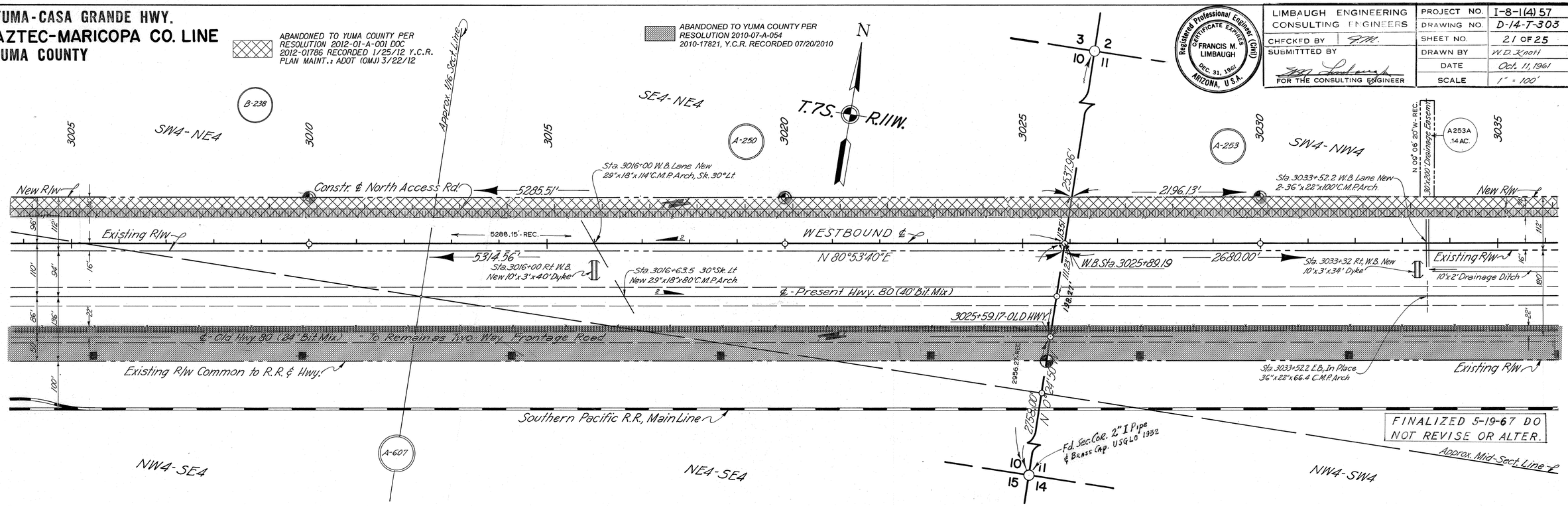

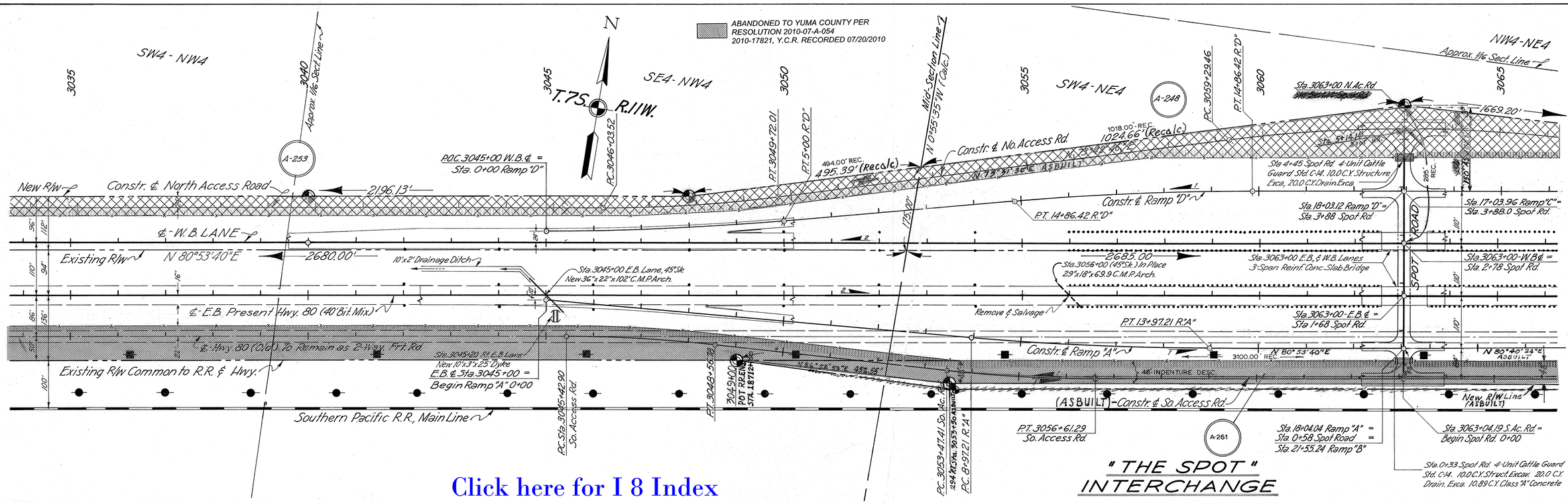

"THE SPOT" INTERCHANGE

SHEET	PREPARED BY
SHEET	CHECKED BY
SHEET	SUBMITTED BY
SHEET	R/W PLANS
SHEET	CENTRAL FILES DATA
FIELD	BOOKS
FIELD	BOOK
AS	BUILTS
MISC.	REF.

DATE	NAME	REVISION DESCR.	NO.
7-8-68	RPA/Mc	Added concrete, W.B. & widened E.B. 1/2 W.B.	P.C. 8.5A
" " "	" "	Added concrete & Sta.	P.C. 8
" " "	" "	Added Dike, Moved Sta. on W.B. Lane, Added Sta. on E.B. Lane, Added Drainage Ditch	V. 2.60
" " "	" "	Added Drainage Ditch, Added Sta. on E.B. Lane	V. 2.63
" " "	" "	Added Concrete, Added Sta. on W.B. Lane	V. 2.64
" " "	" "	Added Concrete, Added Sta. & Sta. on W.B. & E.B. Lane	V. 2.68
" " "	" "	Added concrete & measurements & thickness	V. 2.61

C.O. No.	DATE	BY	REVISIONS
NA	9/20/10	RPA	ADDED NOTE FOR RESOLUTION OF ABANDONMENT 2010-07-A-054 AND SHADED AFFECTED AREA.

Click here for I 8 Index

YUMA-CASA GRANDE HWY.
AZTEC-MARICOPA CO. LINE
YUMA COUNTY

LIMBAUGH ENGINEERING CONSULTING ENGINEERS	PROJECT NO. I-8-1(4)57
CHECKED BY F.M.M.	DRAWING NO. D-14-T-303
SUBMITTTED BY	SHEET NO. 22 OF 25
	DRAWN BY W.D. Knott
	DATE Oct. 11, 1961
FOR THE CONSULTING ENGINEER	SCALE 1" = 100'

Registered Professional Engineer (Civil) CERTIFICATE EXPIRES DEC. 31, 1961 FRANCIS M. LIMBAUGH ARIZONA, U.S.A.

ABANDONED TO YUMA COUNTY PER RESOLUTION 2010-07-A-054 2010-17821, Y.C.R. RECORDED 07/20/2010

ABANDONED TO YUMA COUNTY PER RESOLUTION 2012-01-A-001 DOC 2012-01786 RECORDED 1/25/12 Y.C.R. PLAN MAINT.: ADOT (OMJ) 3/22/12

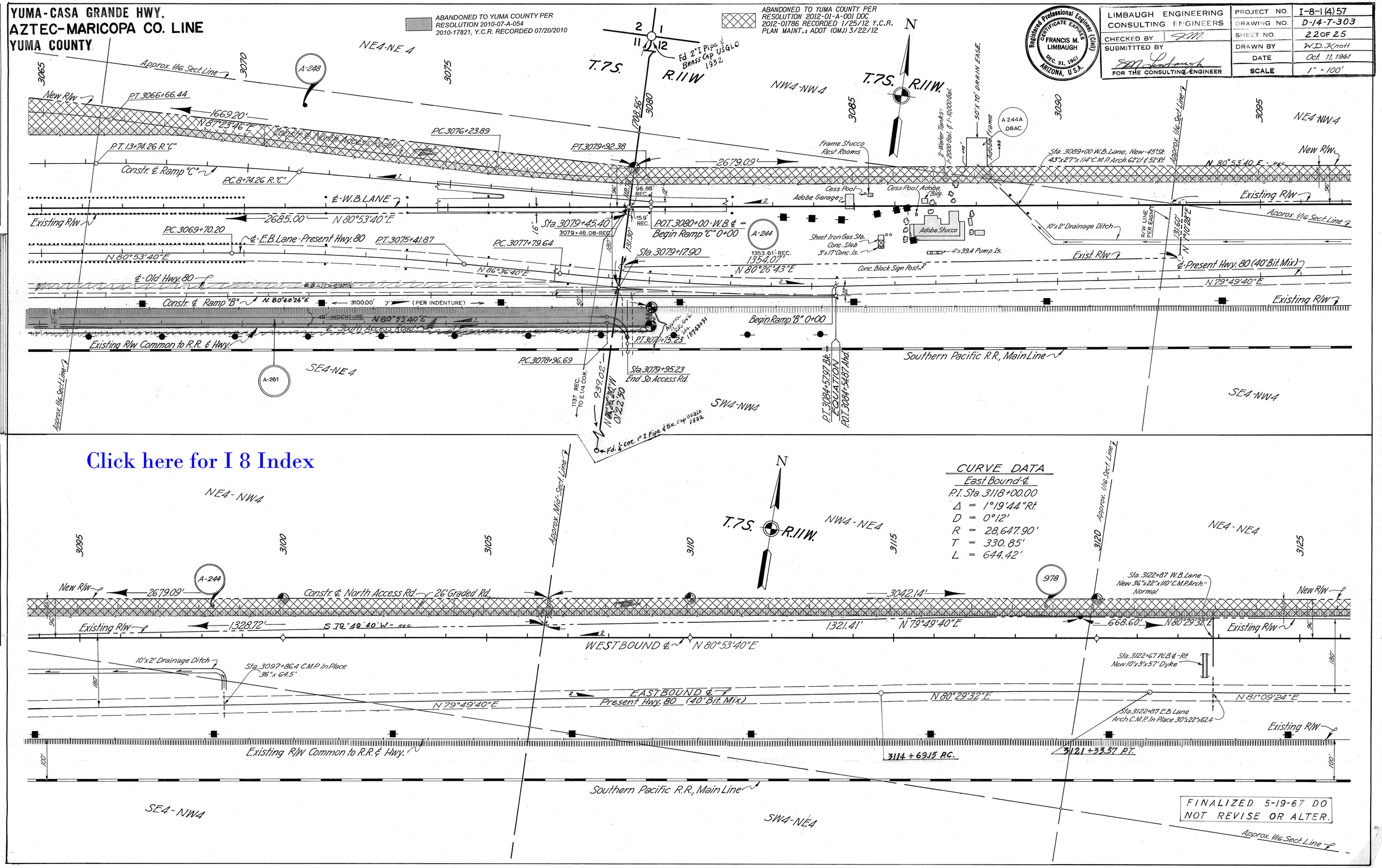

Click here for I 8 Index

CURVE DATA
East Bound ℄
P.I. Sta. 3118+00.00
Δ = 1°19'44" Rt.
D = 0°12'
R = 28,647.90'
T = 330.85'
L = 644.42'

FINALIZED 5-19-67 DO NOT REVISE OR ALTER.

DATE	NAME	REVISION DESCR.	NO.
7-31-67	D.G.S.	Added Sta. 3122+67 W.B. ℄-Rt. Dyke & Sta. 3122+87 E.B. Lane Arch C.M.P. In Place	Dr. 244
7-31-67	D.G.S.	Added Sta. 3122+87 W.B. Lane Arch C.M.P.	Dr. 244
10-18-67	D.G.S.	Added Sta. 3121+33.57 P.T.	Dr. 244
10-18-67	D.G.S.	Added Sta. 3114+69.15 P.C.	Dr. 244
10-18-67	D.G.S.	Added Sta. 3122+87 E.B. Lane Arch C.M.P. In Place	Dr. 244
10-18-67	D.G.S.	Added Sta. 3122+87 W.B. Lane Arch C.M.P.	Dr. 244
10-18-67	D.G.S.	Added Sta. 3122+67 W.B. ℄-Rt. Dyke	Dr. 244
10-18-67	D.G.S.	Added Sta. 3122+87 E.B. Lane Arch C.M.P. In Place	Dr. 244

SHEET PREPARED BY	DATE
SHEET CHECKED BY	
SHEET CHECKED BY	R/W PLANS
	CENTRAL FILES DATA
FIELD BOOKS	
HARD COPY	
AS BUILTS	
MISC. REF.	

C.O. No.	DATE	BY	REVISIONS
NA	5/20/10	RPA	ADDED NOTE FOR RESOLUTION 2010-07-A-054 ABANDONMENT 2010-17-A-054 AND SHADED AFFECTED AREA.

LIMBAUGH ENGINEERING CONSULTING ENGINEERS	PROJECT NO.	I-8-1(4)57
	DRAWING NO.	D-14-T-303
CHECKED BY FM.	SHEET NO.	23 OF 25
SUBMITTTED BY	DRAWN BY	ΔKB
	DATE	Oct. 11, 1961
FOR THE CONSULTING ENGINEER	SCALE	1" = 100'

Registered Professional Engineer (Civil) CERTIFICATE EXPIRES DEC. 31, 1961 FRANCIS M. LIMBAUGH ARIZONA, U.S.A.

SHEET PREPARED BY		
SHEET CHECKED BY		
SHEET CHECKED BY	R/W PLANS	
	CENTRAL FILES DATA	
FIELD BOOKS		
HARD COPY		
MAPS		
MISC. REF.		

DATE	NAME	DATE	NO.	REVISION	DESCR.

YUMA-CASA GRANDE HWY.
AZTEC-MARICOPA CO. LINE
YUMA COUNTY

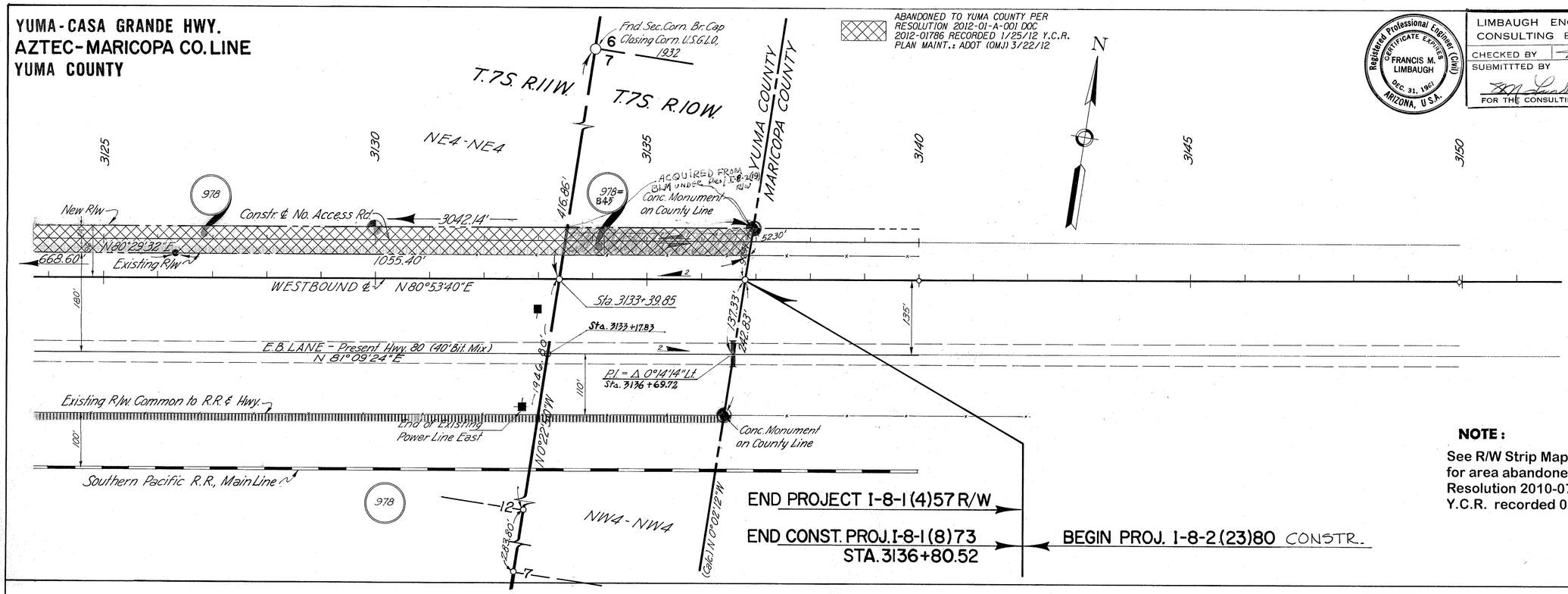

NOTE:

See R/W Strip Map 14-T-217 & 14-T-218 for area abandoned to Yuma County per Resolution 2010-07-A-054, 2010-17821 Y.C.R. recorded 07/20/2010.

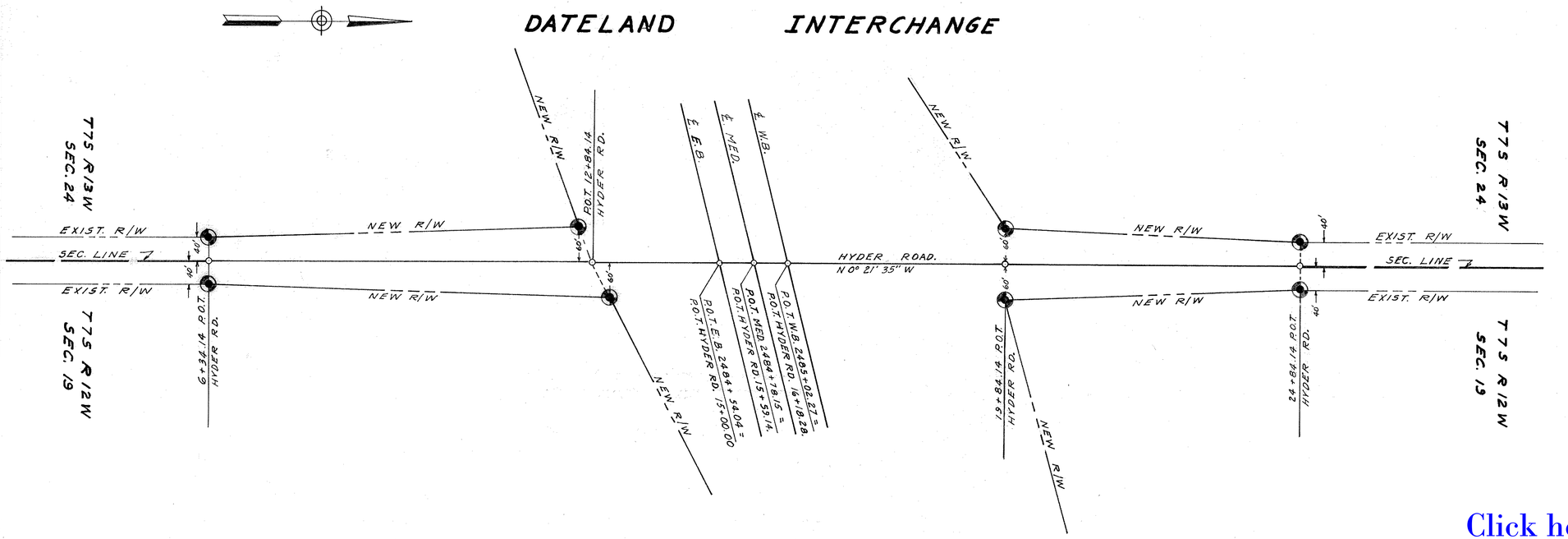

FINALIZED 5-19-67 DO NOT REVISE OR ALTER.

Click here for I 8 Index