Click here for I 8 Index



PRINTED
DEC 9 1975
R/W PLANS
PHOENIX, ARIZONA

STATE OF ARIZONA
STATE HIGHWAY DEPARTMENT

RIGHT OF WAY PLAN OF THE
YUMA ~ CASA GRANDE
STATE HIGHWAY
PROJECT NO. *1~8~1(24)37*
YUMA
COUNTY

C.O.# 3339	7-17-72	H MILLS	Finalized	FED. ROAD DIV. NO.	STATE	PROJECT NO.	SHEET NO.	TOTAL SHEETS
				7	ARIZ.	I-8-1(24)37	1	31

RIGHT OF WAY MAP NO. *D-14T-322*

ALIGNMENT, RIGHT OF WAY, AND CONTROL OF ACCESS APPROVED IN ACCORDANCE WITH HIGHWAY PLANS. SHEETS 1 THRU 16 ONLY. DATE *Feb 26, 1965* ASSISTANT STATE ENGINEER	ALIGNMENT, RIGHT OF WAY, AND CONTROL OF ACCESS APPROVED IN ACCORDANCE WITH HIGHWAY PLANS. SHEET 17 THRU 25 ONLY. DATE *Oct. 8, 1963* ASSISTANT STATE ENGINEER
APPROVED IN ACCORDANCE WITH RESOLUTION DATED: *JAN 7, 1964*, MINUTES OF THE ARIZONA HIGHWAY COMMISION RES. NO: *64-6*	APPROVED IN ACCORDANCE WITH RESOLUTION DATED: *JAN. 7, 1964*, MINUTES OF THE ARIZONA HIGHWAY COMMISION RES. NO: *64-6*

A.F.E. NO. ~~80012~~ 08A09

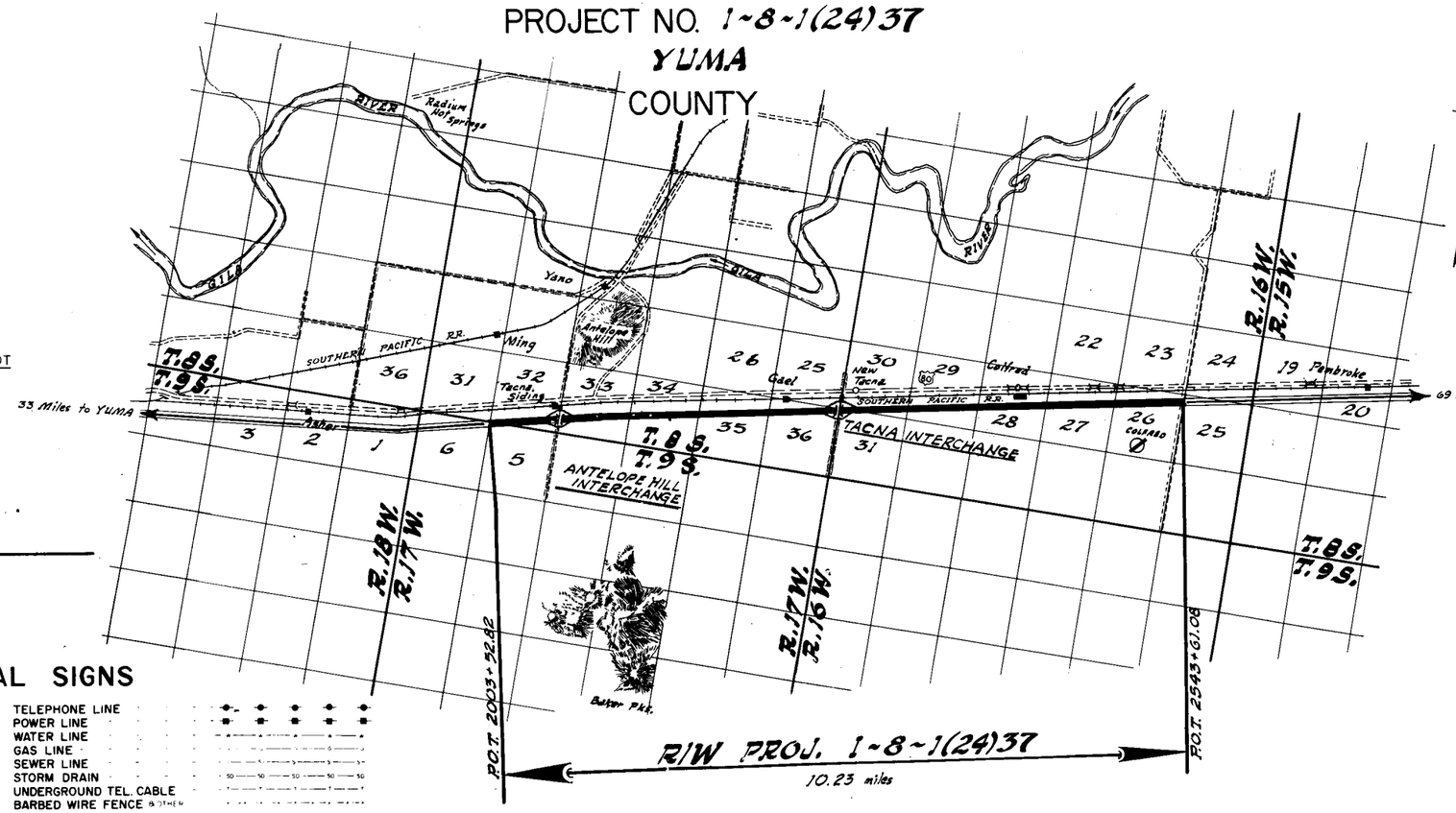

RW/PLANS
FILE SET

NOTE:

THE SOLID DOT, AS SHOWN BELOW, DOES NOT DESIGNATE A R/W MARKER BUT REPRESENTS AN ANGLE POINT OR CHANGE OF DIRECTION IN THE R/W LINE & IS FOR OFFICE USE ONLY.

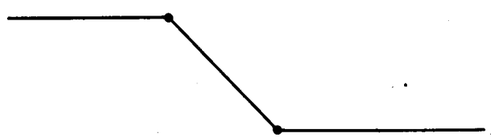

CONVENTIONAL SIGNS

HIGHWAY CENTER LINES (NEW / EXIST)
STATE AND NATIONAL LINES
CITY LIMITS
COUNTY LINE
TOWNSHIP AND RANGE LINES
SECTION LINES (SEC / MID SEC / 1/16)
HIGHWAY R/W LINE (NEW)
RAILROAD R/W LINE
PROPERTY LINE
LOT AND PROPERTY LINE (WITHIN EXISTING R/W)
RAILROAD
COMMON R.R. AND EXIST. HWY. R/W
ACCESS TO BE DENIED
ACCESS OPEN
PARCEL ITEM No's (A-101)
FOREST, NAT'L. MONUMENTS, AND INDIAN BOUNDARIES
LAND GRANT BOUNDARY
R/W MARKER (EXISTING)
HIGHWAY R/W LINE (EXISTING)
SUBDIVISION OR LOT LINE

TELEPHONE LINE
POWER LINE
WATER LINE
GAS LINE
SEWER LINE
STORM DRAIN (50 — 50 — 50 — 50 — 50)
UNDERGROUND TEL. CABLE
BARBED WIRE FENCE & OTHER
CHAIN LINK FENCE
POWER TRANSMISSION LINE
TELEPHONE & POWER LINE
POWER POLE WITH TRANSFORMER
DOWN GUY
LIGHT POLE
FIRE HYDRANT
WATER METER
WATER VALVE
MANHOLE
EXIST. ROAD OR TRAVELED WAY
GAS METER
GAS VALVE

FINALIZED

REDUCED SIZE
DO NOT SCALE

ARIZONA HIGHWAY COMMISSION
APPROVED FOR RIGHT-OF-WAY ACQUISITION
SHEETS 1 THRU 16 ONLY
STATE HIGHWAY ENGINEER
DEPUTY STATE ENGINEER — DATE

ARIZONA HIGHWAY COMMISSION
APPROVED FOR RIGHT-OF-WAY ACQUISITION
SHEETS 17 THRU 25 ONLY
STATE HIGHWAY ENGINEER
DEPUTY STATE ENGINEER — DATE *Oct. 8, 1963*

DEPARTMENT OF COMMERCE
BUREAU OF PUBLIC ROADS
APPROVED
DIVISION ENGINEER — DATE

YUMA~CASA GRANDE HWY.
ANTELOPE HILL~PEMBROKE
YUMA COUNTY

Click here for I 8 Index

REVISIONS			
CO. No.	DATE	BY	DESCRIPTION
499	1/31/66	J.B.	Changed Easement Acreage of E-1118; Deleted Sec 23 T.8S. R.16W. from Parcel E-1118.
622	4/20/66	L.F.W.	Added Item E-1125-1
737	7-7-65	S.T.L.	Added Item E-1127-1 Temp. Const. Ease. R.R.
821	11/6/65	R.C.Mc	Revised E1115 Total from 1439.5; Gross
"	"	"	from 14.9; Rem Lt 37.3, Rt 1407.1.

PROJECT NO.	I-8-1(24)39
DRAWING NO.	D-14T-322
SHEET NO.	2 of 31
DRAWN BY	T. Woody MEEGAN
DATE COMP.	2-26-65
SCALE	1" = 100'

REVISIONS (Cont'd)			
821	11/6/65	R.C.M.	Rev E-1115-1 Owner from Medlock
"	"	"	& Entered W½ SW¼ Sec 34 as E-1115-2
"	"	"	Rev Total E-1118, PD#72 from 124.42.
"	"	"	Changed Owner E-1118-2 from Staggs.
"	"	"	Rev Total E-1118, Sec 33, fr 14.2.
957	1/22/66	R.C.Mc	Rev Areas E-1119 to agree w/AHD property
"	"	"	added on Sheet 16.
969	1/26/66	Kowacz	Gross to 8.4 Net was 8.4 to 8.2 (Ex R/W 37E)
1160	6-6-66	TWM	Changed Gross & Net Take E-1120
1178	6-30-66	TWM	Revised E-1115 Total to agree with T.R.
1434	1-20-67	Kowacz	Deleted E-1118 (as Per Easements only)
1476	2-23-67	JMc	Revised Par. E-1118 & indicated Constr. Ease.
1559	5-22-67	TWM	Changed Owners on E1118 from U.S.A. to U.S.A. Bureau of Reclamation

** Temporary Construction Easement.

REVISIONS (Cont'd)			
1731	9-28-67	JMc	Adjusted Ease. area for Parcel E-1121
2068	10-1-68	RD	Revised Area Parcel E-1118-2
2149	1-14-69	EJT	~~Added Parcels E1118-A~~ and E-1120-A
"	"	"	and Revised areas accordingly.
	1-24-68		Revised areas of Parcels E-1119 & E-1128
2179	2-26-69	J. Nez	Added Par. E-1119-1 and NOTE at lower left.
2224	3-21-69	EJT.	Revised Par. E-1118-2.
2235	3-21-69	EJT.	Revised Par. E-1119-1
3339	7-17-72	H.MILLS	Finalized
3685	8-13-73	H.MILLS	Added Parcel E-1119-1A Deeded As Excess
5427	8-8-79	J.Mc.	Added note for Sales. No. L-1-37.

ACQUISITION RECORD — OWNERSHIP RECORD

COMMISSION APPROVAL	TYPE & DATE OF INSTRUMENT	RECORDED DATE	RECORDED BOOK	RECORDED PAGE	PARCEL NUMBER	OWNER	DESCRIPTION	TOTAL AREA	AREA REQUIRED GROSS INCLUDING EXISTING R/W	AREA REQUIRED NET EXCLUDING EXISTING R/W	EASEMENT AREA	REMAINDER LEFT	REMAINDER RIGHT	SHEET NUMBER	
9-29-65	W.D. 8-19-65	10-19-65	418	452-3	E-1114	MARSHALL INVESTMENT CO.	E½NW¼SE¼ & NE¼SE¼ Sec 33 T8S R17W	140 A.		14.2 A.		18.9 A	106.9 A.	10	
8-26-65	F.Q.C. 2-2-67	2-27-67	465	728-31	E-1115	Floyd W MEDLOCK et ux	SW¼ & W½NW¼SE¼ Sec 33 T.8S. R.17W.	117.3A	25.0	24.6	0.2	37.3 A	55 A	8,9 & 10.	
8-26-65	F.Q.C. 4-6-67	4-24-67	473	430-2	E-1115-1	Beverly Jean Parker & Frank B. Carr, et ux	N½SE¼SE¼ Sec. 32 T.8S. R17W.	20 A.	14.9A	14.4 A		5.1 A		7,8 & 10	
1-21-66	F.Q.C. 2-29-68	3-19-68	516	361-3	E-1115-2	Dan Chue Tang et ux	W½ SW¼ Sec. 34 T.8S. R.17W	80 A.	8.4 A	8.2 A.	0.4 A.	1.4 A.	69.8 A	10 & 11	
9-30-68	W.D. 8-21-68	12-9-68	546	761-3	E-1116	William John Baker et al	NE¼SW¼ Sec 34 T8S. R.17W.	120 A.		1.2 A.		None	118.8 A.	11 & 12	
10-22-65	W.D. 8-16-65	11-22-65	421	107	E-1117	Gail T. CHESTER et ux	SW¼NW¼ Sec 34 T.8S. R.17W.	40.0 A.		1.2 A.		38.8 A.	None	10 & 11	
					E-1118	UNITED STATES (See three Items below *) Bureau of Reclamation — *PD-95B	Lots 3 & 4 Sec.5 T.9S. R.17W.	319.40A.		7.3 A.	**5750#			5,6 & 7	
						*PD-72	Por. S½S½ Sec.32 T.8S. R.17W.	144.42A		24.0A.				5,6 & 7	
							Por. SE¼NW¼ & SW¼NE¼ Sec 34 T.8S. R.17W.	120.0A		17.3 A.				11 & 12	
						*PD-79	NW¼NE¼ Sec 35 T.8S. R17W.	40.0A.		5.8 A.				13	
						*PD-122	Por. NE¼SW¼ & Por. N½SE¼ Sec. 29 T.8S. R.16W.	139.28A.		20.5 A.	~~7.6 A.~~			18 & 19	
							Por. S½NE¼ Sec. 28 T.8.S. R.16W.	73 A.		5.2 A.	~~2.7 A.~~			20 & 21	
							NW¼SW¼ Sec. 27 T.8.S. R.16W.	320 A.		1711.0#				21 & 22	
11-4-69	Deed 11-9-72	8-14-74	821	368-99		*PD-118	N½ Sec. 26 T.8S. R.16W.	626.98A.		37.1 A.	~~**4.3 A.~~			23,24 & 25	
					E-1119	Roy KELLAND,	SE¼NE¼ Sec.34 T.8S. R.17W.	40 A.		9.3 A.		15.1 A.	15.6 A.	12	
8-26-65	F.Q.C. 11-20-69	12-12-69	593	7-10			S½SE¼ Sec.25 T.8S. R.17W.	38.4 A. ~~52.5~~	6.5A.	6.2 A.	1.7 A	30.2 A ~~44.3~~		15 & 16	
8-26-65	F.Q.C. 9-29-67	10-17-67	494	774-7	E-1120	Melvin TAYLOR et ux (See Below)	NW¼ Sec. 35 T.8.S. R17W.	320.0A	18.6A.	~~18.6~~ 18.3 A.		247.8 A.	53.6 A.	12 & 13	
3-5-68	Patent 11-21-67 Patent 4-16-68	6-25-68	527	527-30	E-1121 E-1121 L-1 E-1121 L-2	State of Arizona State of Arizona Ag. Lease #1358 State of Arizona Ag. Lease #1555	SW¼NE¼ & NE¼NE¼ Sec 35 T8S R17W NE¼SW¼ & N½SE¼ Sec 28 T.8.S. R.16W.	120 A. 240A.		12.8 A. 22.9 A.	2.1 A. 0.4 A. ~~0.8 A.~~			13 & 14 20 & 21	
6-26-64	W.D. & D.E. 5-26-64	8-3-64	386	93-98	E-1121-1	Tom Ridgeway Et Ux	Por. S½SE¼ Sec 30 T.8S. R.16W.	64.15A.		18.5 A.	0.7A.	13.55A.	31.4 A.	17 & 18	
7-10-64	F.Q.C. 2-9-72	2-25-72	689	958-60	E-1121-2	State of ARIZONA et al	S½SW¼ & SW¼SE¼ Sec. 29 T.8S. R.16W.	160A.		16.7 A.		4.4 A	138.9 A.	18 & 19	
8-26-65	F.Q.C. 4-9-68	6-25-68	527	471-4	E-1122	SUNCREST STORES INC. et al	N½N½ Sec 36 T.8S. R.17W.	480A.		43.3 A.	0.6A.	42.2 A	393.9A.	14,15 & 16	
8-26-65	F.Q.C. 4-8-69	4-22-69	564	136-40	E-1123	Charles A. RIDGEWAY	Por. of Wellton Mesa Planters Inc Unit A Subdivision	129.7 A.	36.2 A.	34.6 A	0.30A.	22.9 A.	70.4 A.	16 & 17	
7-10-64	W.D. 6-12-64	8-20-64	387	165-6	E-1124	Eugene MORRISON et ux	W½NW¼SW¼ Sec 28 T.8S. R16W.	40 A.		4.7 A.		9.2 A.	26.1A.	19 & 20	
9-15-64	W.D. 8-24-64	10-20-64	391	218-9	E-1125	James E. MORRISON et ux	E½NW¼SW¼ Sec 28 T.8S. R16W.	40 A.		4.7 A		7.4 A.	27.9 A.	20	
6-26-64	W.D. & D.E. 5-22-64	7-29-64	385	626-9	E-1126	Daniel L. CANNIE et ux	S½N½ Sec 27 T.8S. R.16W.	320. A		37.1 A.	2.1 A.	226.7 A.	54.8 A.	21,22 & 23	
8-26-65	F.Q.C. 11-5-71	11-16-71	675	263-6	E-1128	Marguerite MOORE	Por. of SE¼SE¼ Sec 25 T.8S. R 17W.	1.2 A	1.2 ac.	1 ac. +E		None		16	
8-26-65	F.Q.C. 12-9-71	1-17-72	684	453-5	E-1129	TRANSAMERICA TITLE INSURANCE CO. AS TRUSTEE TR.# RH-24,052	Por. of NW¼SW¼ Sec 33 T.8.S. R.17W.	27.4 A.	11.00A	10.5 A.		16.4 A		8	
—	—	—	—	—	~~E-1118~~ *	~~UNITED STATES (See Above)~~ ~~Bureau of Reclamation~~ ~~*PD-117~~	~~SE¼SE¼ Sec 25 T.8S. R.16W.~~	~~48.58 A.~~			~~0.8 A.~~			~~25~~	
							~~Por. of S½SE¼ Sec. 30 T.8S. R.16W.~~	~~15.85 A.~~			~~1.4 A.~~			~~17 & 18~~	
							~~Por. of N½SE¼ Sec. 30 T.8S. R.16W.~~	~~4.80 A.~~			~~8075#~~			~~17 & 18~~	
7-10-64	F.Q.C. 11-17-71	12-6-71	677	955-7	E-1118-1	M. Robert PAGLEE s/s	SE¼NE¼ Sec 29 T.8S. R.16W.	31 A.			0.4 A.	30.6 A.	None	19	
9-15-64	TEMP. D. & D.E. 7-25-64	NOT RECORDED			E-1120-1	Melvin TAYLOR et ux (See Above)	Por. of N½SE¼ Sec 30 T.8S. R.16W.	69.3 A.			Temp Constr. Eα. ~~2.0 A.~~	67.3 A.	None	17 & 18	
SEE ABOVE					E-1118 *	UNITED STATES *PD-95 Bur. of Recla.	W½ of Lot 4 Sec 4 T9S R17W	19.93 A.			**3750#			8	
8-26-65	F.Q.C. 5-13-71	6-23-71	653	728-36	E-1118-2	Morgan McCullough, et ux	Por. of N½SE¼ Sec 32 T.8S. R.17W.	18.8 A.	** 5.6 Ac.	** 5.0 A		** 13.2		7 & 8	
1-19-68	Q.C.D. 3-14-68	1-21-69	552	66-70	E-1123-1	BRUCE CHURCH INC. et al	Por. of Blks. 6 & 7 Wellton Mesa Planters Inc. Unit A Sub.	8.9 A.	1.6 A	1.4 A.		7.5 A.		16 & 17	
10-22-65	F.Q.C. 4-8-69	4-22-69	564	136-40	E-1123-2	Tom RIDGEWAY et ux	Part of Lots 2 & 3, Blk.24 Wellton Mesa Planters Inc. Unit A Sub.	629859#		4185#		424432#	201242#	16 & 17	
8-26-65	F.Q.C. 11-20-69	12-22-69	593	4-6	E-1127	STOKER CO.	Portion SE¼SE¼ Section 25 T.8S. R17W.	1.7 A		0.70 A.		1.0 A.		16	
SEE ABOVE					E-1118 *	United States Bureau of Reclamation	Portion S½ SW¼ SW¼ Sec. 33 T.8S. R17W.	15.3 A		1.0				8	
		NOT RECORDED			E-1125-1	Southern Pacific Company	Por. NE¼NE¼SE¼ Sec. 32, & NW¼NW¼SW¼ Sec. 33 T8S, R17W	Unknown	0.3 Ac	None	Temp. Constr. Eα.	Unknown		7 & 8	
		NOT RECORDED			E-1127-1	Southern Pacific Company	por. Sec. 25, T8S, R17W; Por. Sec. 30, T8S, R16W	Unknown		None	Temp. Constr. Eα.	Unknown		16	
4-22-69	W & D.E. 4-1-69	1-14-70	595	243-4	E-1120-A	Transamerica Title Ins. Co. of Ariz	Part of NW¼, Sec. 35 T.8S. R17W.	142.5 ac.			0.5 ac.	49.4 ac.	92.6 ac.	12	
8-26-65	Q.C.D. 4-4-69	10-15-69	585	511-2	E-1119-1+	Arizona State Highway Department	Pt. SE¼ SE¼, Sec. 25 T.8S. R.17W.	QUIT CLAIMED TO ROY KELLAND ET AL AS PART OF						16	
								ACQUISITION OF PARCEL NO. E-1119							
					E-1119-1A	Arizona State Highway Department	Pt. SE¼ SE¼, Sec. 25 T.8S. R.17W.	EXCESS						16	

** Temporary Construction Easement.

NOTE: Parcel E-1119-1A (Excess Land Sales No. L-1-37) sold 3-14-79, to Roy B. Kelland, a single man, by Quit Claim Deed recorded April, 23, 1979 in Dkt. 1095, Pgs. 110-111, Records of Yuma County, Arizona.

REDUCED SIZE DO NOT SCALE

CHECKED BY.

HARD COPY.

YUMA-CASA GRANDE HWY.
ANTELOPE HILL-PEMBROKE
YUMA COUNTY

REVISIONS				
C.O. No.	DATE	BY	DESCRIPTION	
2068	10-1-68	RFT	Revised I-Over Fill Sta. 2050+	
2149	1-14-69	EUT	Added Drain. East. R/W sta. 2172+00	
2224	9-27-69	EUT	Removed R/W 1968.	
3339	7-17-72	H. MILLS	Finalized	

PROJECT NO.	I-8-1(24)37
DRAWING NO.	D-14T-322
SHEET NO.	3 of 31
DRAWN BY	T. Woody MEEGAN
DATE COMP.	2-8-65
SCALE	1" = 1000'

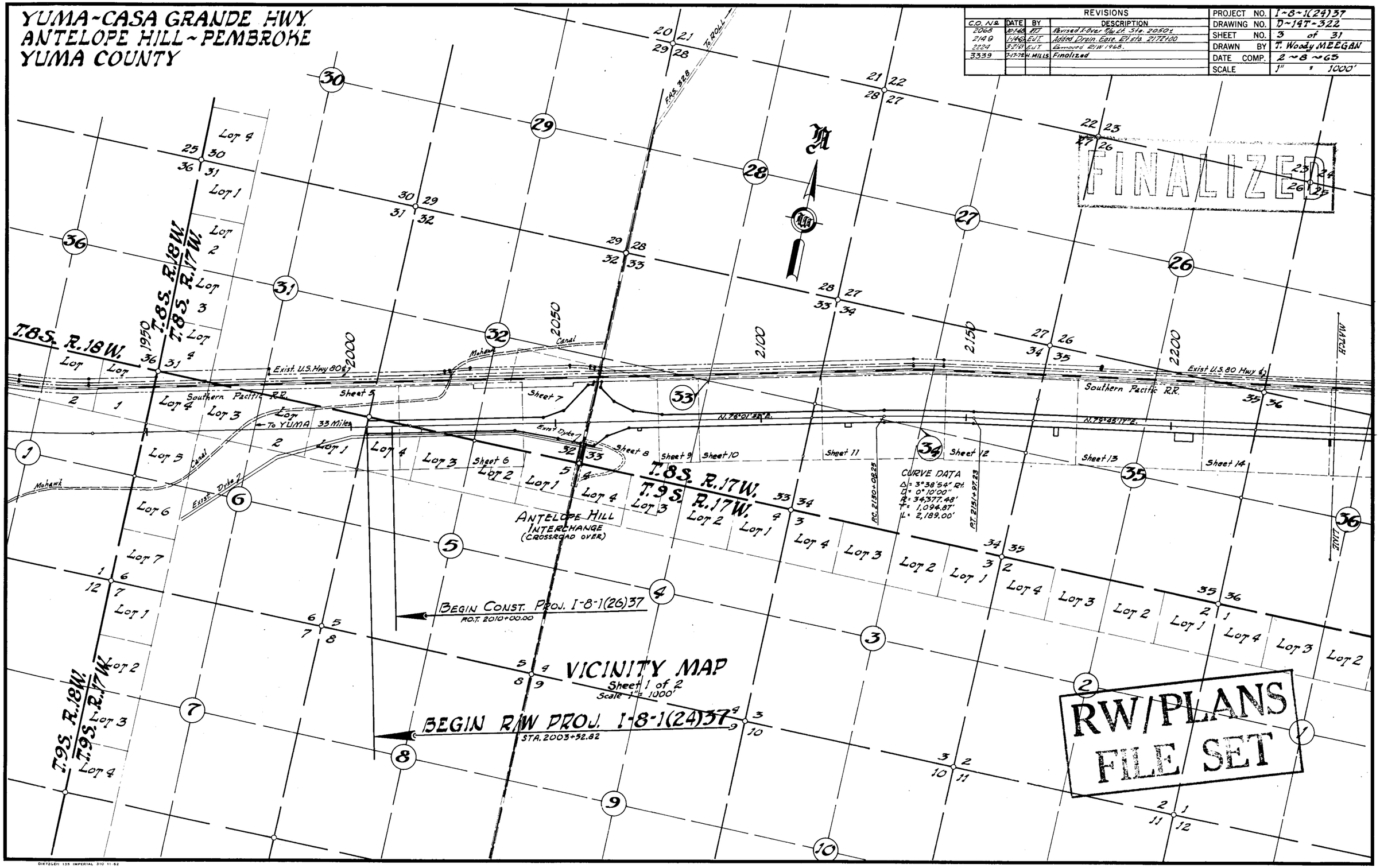

HARD COPY 6231 M9

CHECKED BY Paul M. Brown 8-14-68

DIETZGEN 135 IMPERIAL 310 11-62

Click here for I 8 Index

Click here for I 8 Index

YUMA-CASA GRANDE HWY.
ANTELOPE HILL ~ PEMBROKE
YUMA COUNTY

REVISIONS				
C.O. No.	DATE	BY	DESCRIPTION	
1434	12-15-67	Nowacki	Deleted E-118 (or Per Drainages only)	
1731	9-28-67	J. Tate	Added Drain. Ease. Lt. Sta. 2410+	
5339	7-17-72	H. Mills	Finalized	

PROJECT NO.	I-8-1(24)39
DRAWING NO.	D-147-322
SHEET NO.	4 of 31
DRAWN BY	T. Woody MEEGAN
DATE COMP.	2-8-63
SCALE	1" = 1000'

FINALIZED

CHECKED BY. Finley

HARD COPY. 6231 M9

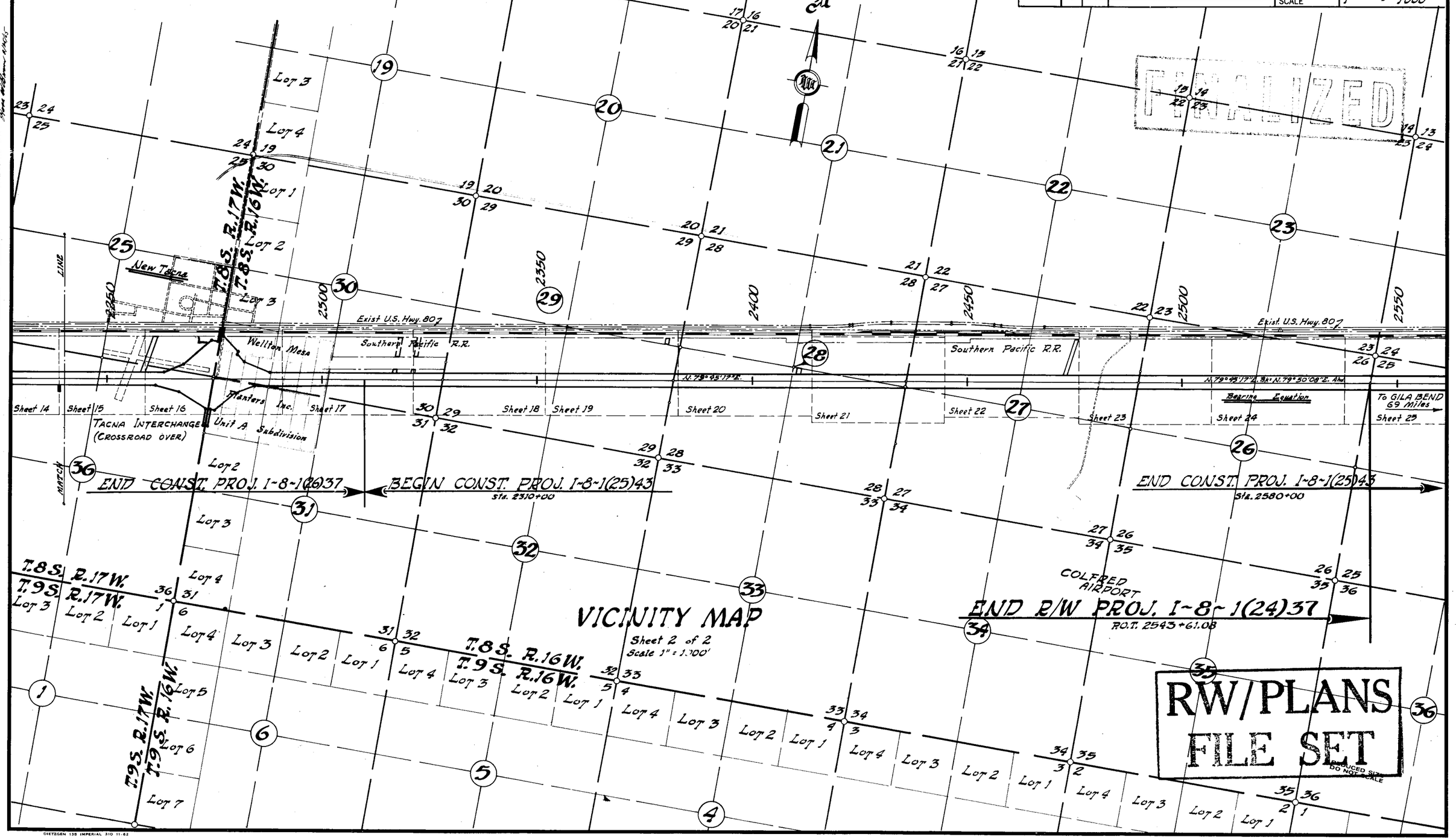

DIETZGEN 138 IMPERIAL 310 11-62

Click here for I 8 Index

YUMA-CASA GRANDE HWY.
ANTELOPE HILL-PEMBROKE
YUMA COUNTY

REVISIONS				
C.O. Nº	DATE	BY	DESCRIPTION	
600	3-17-66	J.S.H.	P.O.T. "B" STA. 2003+52.82 ON R/W LINE & ℄ & ℄	
600	3-29-66	J.S.H.	CROSSED OUT CO-ORD. AFFECTED BY BRG. REQ.	
3191	2-2-72	L.I.	Added B. of Rec. info. indicated by asterisk	
3339	7-17-72	H. MILLS	Finalized	

PROJECT NO.	I-8-1(24)37
DRAWING NO.	D-14T-322
SHEET NO.	5 of 31
DRAWN BY	T. Woody MEEGAN
DATE COMP.	2/26/65
SCALE	1" = 100'

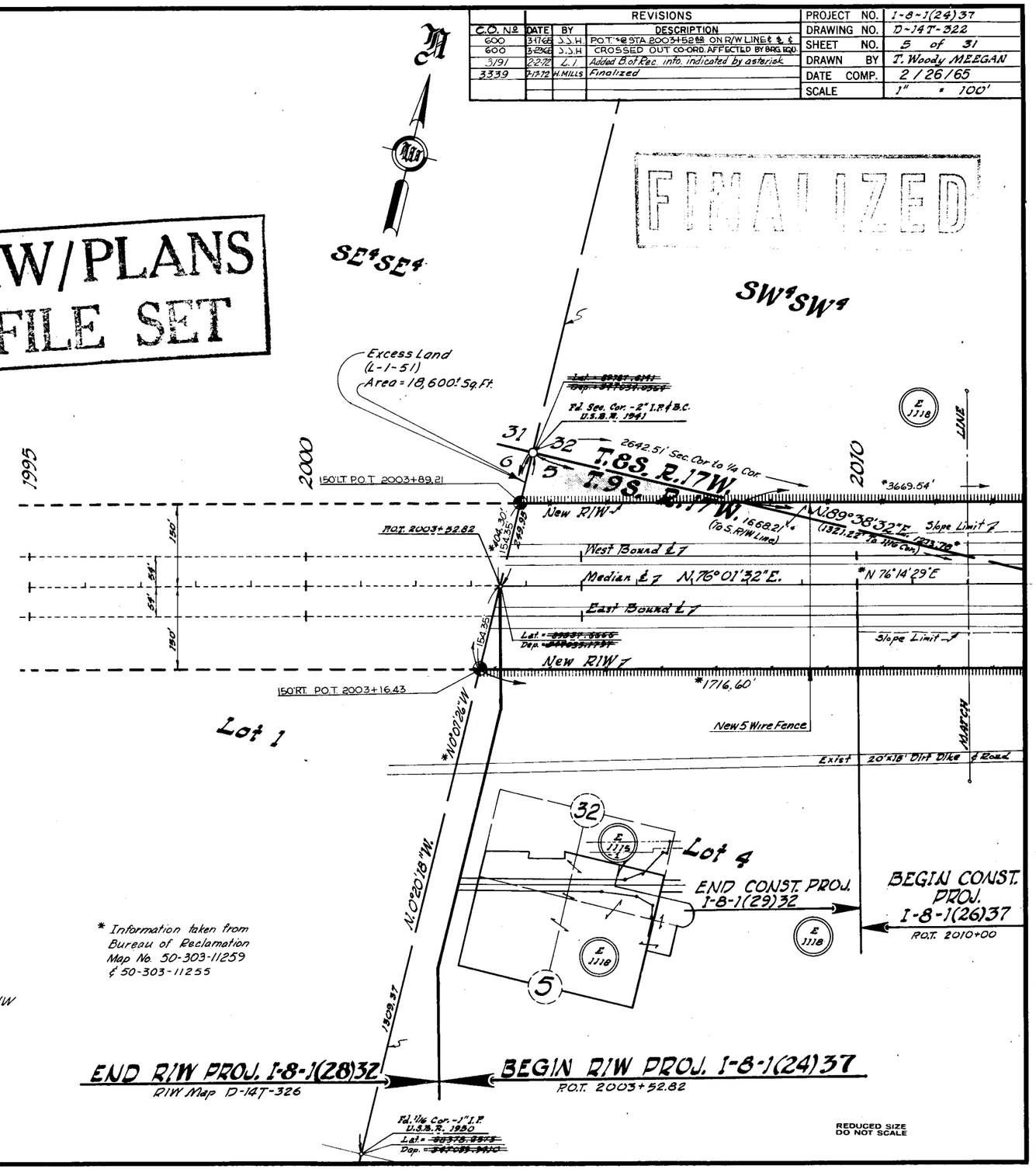

CHECKED BY. Robert Mc Brown R.A.S.E.W.

HARD COPY. 6231 N-11

DIETZGEN 135 IMPERIAL 400 2-63

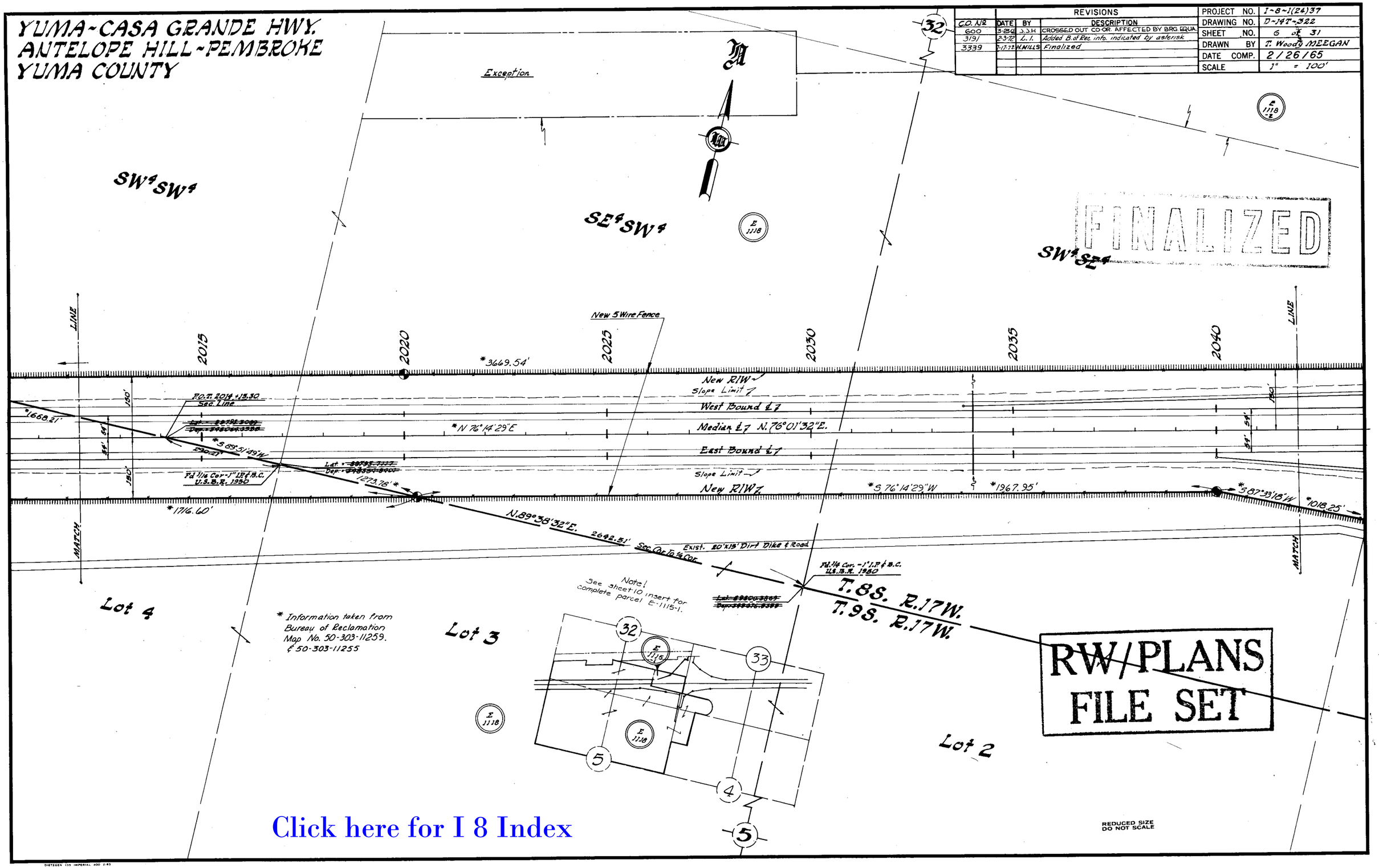
YUMA-CASA GRANDE HWY.
ANTELOPE HILL-PEMBROKE
YUMA COUNTY
REVISIONS
CO. NO | DATE | BY | DESCRIPTION
600 | 3-23-68 | J.J.H. | CROSSED OUT CO-OR. AFFECTED BY BRG. EQUA.
3191 | 2-3-72 | L.I. | Added B. of Rec. info. indicated by asterisk
3339 | 7-17-72 | H. MILLS | Finalized
PROJECT NO. I-8-1(24)37
DRAWING NO. D-14T-322
SHEET NO. 6 of 31
DRAWN BY T. Woody MEEGAN
DATE COMP. 2/26/65
SCALE 1" = 100'
Exception
SW¼SW¼
SE¼SW¼
SW¼SE¼
FINALIZED
New 5 Wire Fence
2015
2020
2025
2030
2035
2040
*3669.54'
New R/W
Slope Limit
West Bound ℄
Median ℄ N.76°01'32"E.
East Bound ℄
Slope Limit
New R/W
*N 76°14'29"E
*S 76°14'29"W
*1967.95'
*S 87°33'18"W
*1018.25'
*1668.21'
*S 89°51'49"W
1273.78'
*1716.60'
N.89°38'32"E.
2642.51'
Sec. Cor. To ¼ Cor.
Exist. 20'x15' Dirt Dike & Road
Fd. 1/16 Cor.-1" I.P. & B.C. U.S.B.R. 1950
Fd. 1/4 Cor.-1" I.P. & B.C. U.S.B.R. 1950
T.8S. R.17W.
T.9S. R.17W.
Note! See sheet 10 insert for complete parcel E-1115-1.
Lot 4
Lot 3
Lot 2
* Information taken from Bureau of Reclamation Map No. 50-303-11259. & 50-303-11255
RW/PLANS FILE SET
REDUCED SIZE DO NOT SCALE
CHECKED BY.
HARD COPY. G231 M-11
Click here for I 8 Index

Click here for I 8 Index

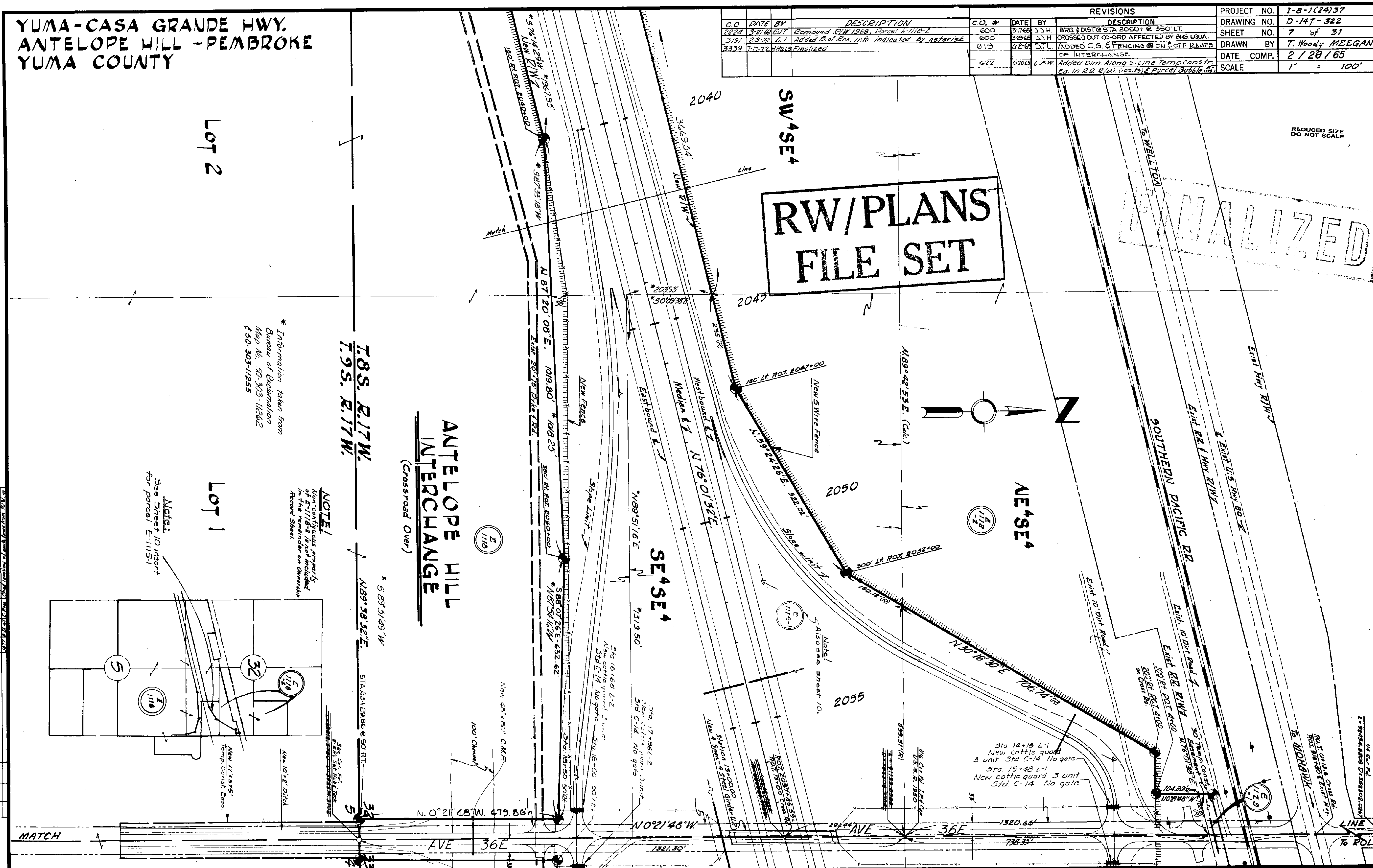

C.O	DATE	BY	DESCRIPTION
2224	3-21-69	EJT	Removed R/W 1968, Parcel E-1118-2
3191	2-3-72	L.I.	Added B. of Rec. info. indicated by asterisk
3339	7-17-72	H.MILLS	Finalized

REVISIONS

C.O. #	DATE	BY	DESCRIPTION
600	3-17-65	J.J.H.	BRG. & DIST @ STA. 2050+ @ 350' LT.
600	3-23-65	J.J.H.	CROSSED OUT CO-ORD. AFFECTED BY BRG. EQUA.
619	4-2-65	S.T.L.	ADDED C.G. & FENCING @ ON & OFF RAMPS OF INTERCHANGE
622	4-20-65	L.F.W.	Added Dim. Along S. Line Temp Constr. Ea. In R.R. R/W. (102.89) & Parcel Bubble E-1129-1

PROJECT NO.	I-8-1(24)37
DRAWING NO.	D-14T-322
SHEET NO.	7 of 31
DRAWN BY	T. Woody MEEGAN
DATE COMP.	2/26/65
SCALE	1" = 100'

YUMA-CASA GRANDE HWY.
ANTELOPE HILL-PEMBROKE
YUMA COUNTY

REVISIONS			
C.O NO.	DATE	BY	DESCRIPTION
3339	7-7-72	H. MILLS	Finalized

REVISIONS			
C.O NO.	DATE	BY	DESCRIPTION
600	3-17-66	J.S.H.	CHANGED TEMP CONST. EASE'T (BROKEN LINE)
600	3-28-66	J.S.H.	CROSSED OUT CO-ORD. AFFECTED BY BRG. EQUA.
615	4-2-65	STL	ADDED C.G. & FENCING @ ON & OFF RAMPS OF INTERCHANGE.
622	4-20-65	L.F.W.	Added Parcel Bubble E-1129-1 & Dim. @ East End Temp. Const. Ea.

PROJECT NO.	I-8-1(24)37
DRAWING NO.	12-14T-322
SHEET NO.	8 of 31
DRAWN BY	T. WOODY M.
DATE COMP.	2/26/65
SCALE	1" = 100'

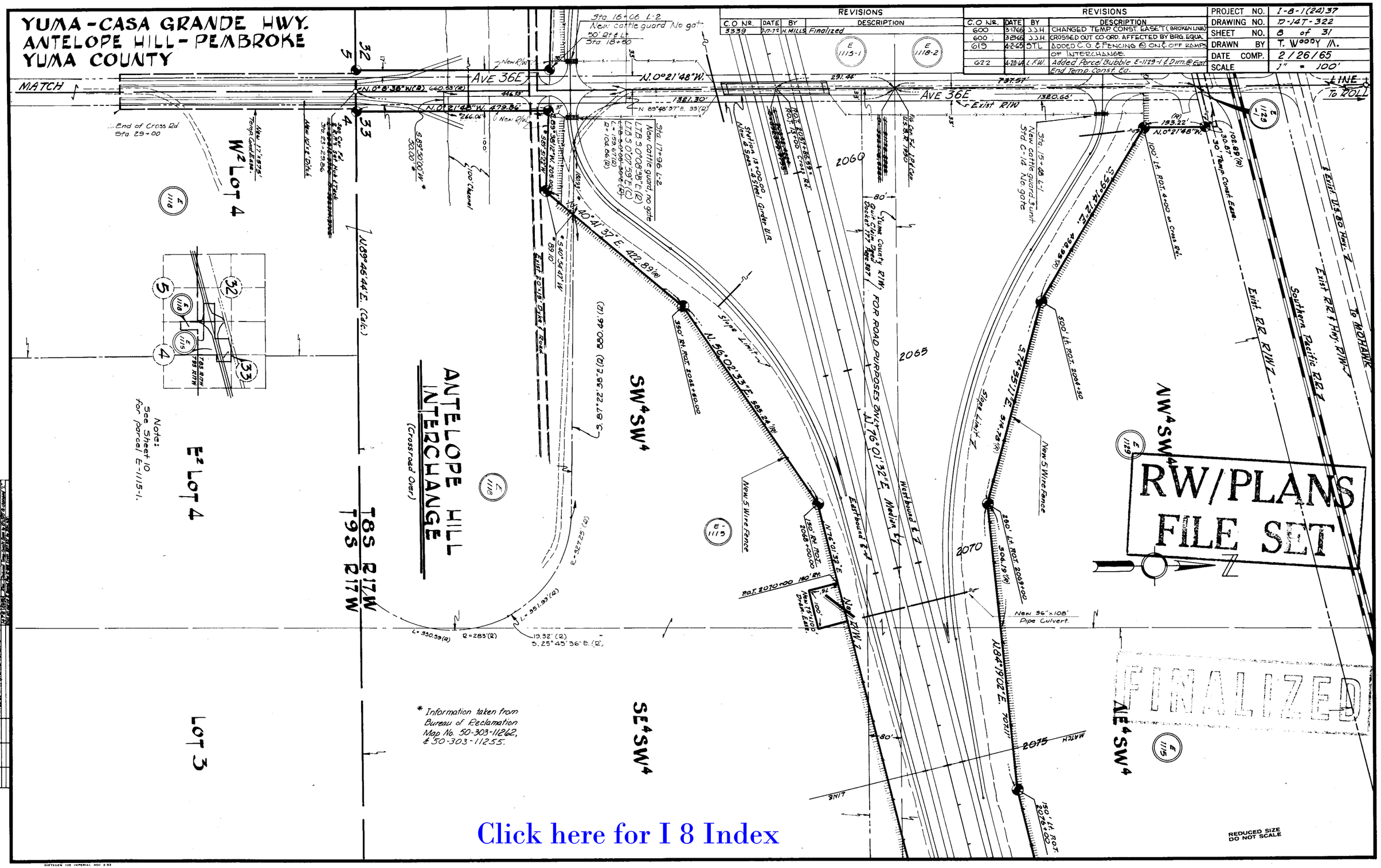

* Information taken from Bureau of Reclamation Map No. 50-303-11262, & 50-303-11255.

Note: See Sheet 10 for parcel E-1115-1.

CHECKED BY

HARD COPY 6251 11-11

REVISION CONT.						
C.O. NO.	DATE	BY	DESCRIPTION	C.O. NO.	DATE	BY	DESCRIPTION
3339	7-7-72	H.M.	Finalized	615	4-2-65	STL	Added C.G. & Fencing @ On & Off Ramps
				622	4-20-65	L.F.W.	Added Parcel Bubble E-1129-1 & Dim. @ East End Temp. Const. Ea.

YUMA ~ CASA GRANDE HWY.
ANTELOPE HILL ~ PEMBROKE
YUMA COUNTY

REVISIONS			
C.O. NO.	DATE	BY	DESCRIPTION
600	3-23-66	J.J.H.	CROSSED OUT CO-ORD. AFFECTED BY BRG. EQUA.
1178	6-30-66	T.W.M.	Corrected Ownership Insert for E-1115
3339	7-17-72	H.MILLS	Finalized

PROJECT NO.	I-8-1(24)37
DRAWING NO.	D-14 T-322
SHEET NO.	9 of 31
DRAWN BY	T. Woody MEEGAN
DATE COMP.	2/26/65
SCALE	1" = 100'

FINALIZED

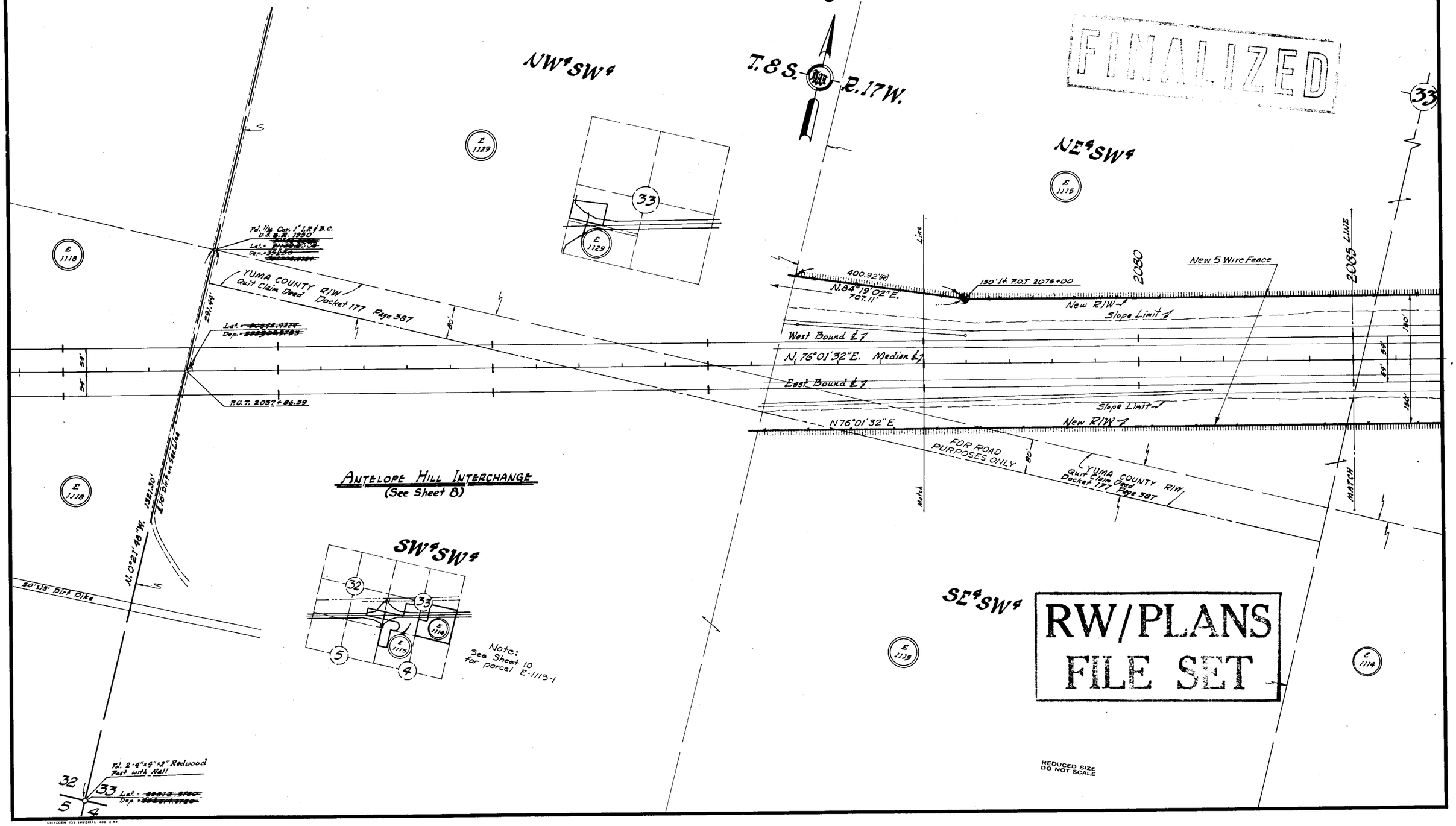

CHECKED BY. Roar McBrum MAVIR

HARD COPY...6231-N-11

Click here for I 8 Index

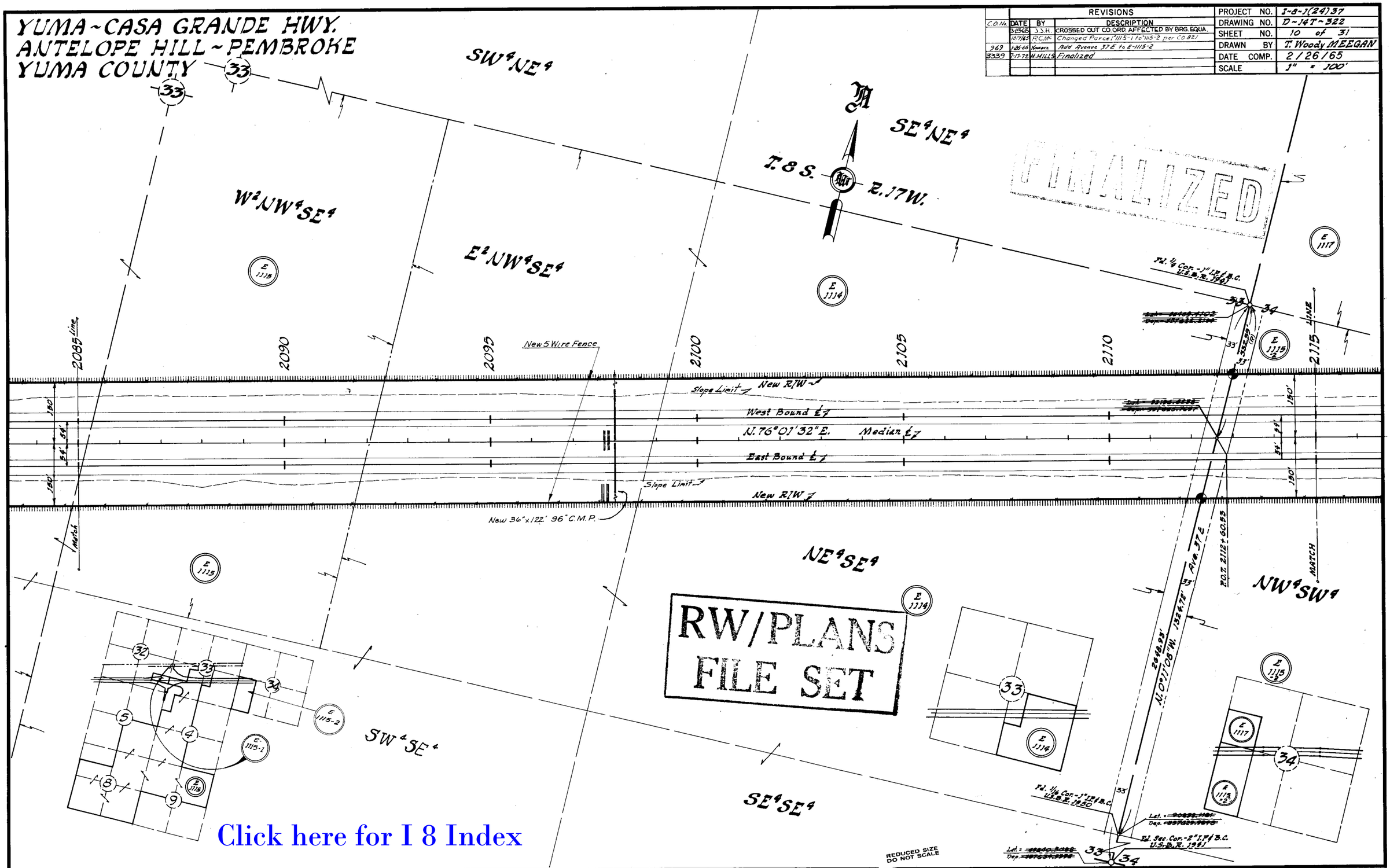
YUMA~CASA GRANDE HWY.
ANTELOPE HILL~PEMBROKE
YUMA COUNTY
REVISIONS
C.O. No. | DATE | BY | DESCRIPTION
3-23-65 | J.J.H. | CROSSED OUT CO. ORD. AFFECTED BY BRG. EQUA.
10/7/65 | R.C.McC. | Changed Parcel 1115-1 to 1115-2 per CO 821
969 | 1-26-66 | Kowacz | Add Avenue 37E to E-1115-2
3339 | 7-17-72 | H. MILLS | Finalized
PROJECT NO. I-8-1(24)37
DRAWING NO. D-14T-322
SHEET NO. 10 of 31
DRAWN BY T. Woody MEEGAN
DATE COMP. 2/26/65
SCALE 1" = 100'
SW4NE4
SE4NE4
W2NW4SE4
E2NW4SE4
T.8S.
R.17W.
FINALIZED
New 5 Wire Fence
New R/W
Slope Limit
West Bound ℄
N.76°01'32"E.
Median ℄
East Bound ℄
New 36"x122' 96" C.M.P.
NE4SE4
NW4SW4
SW4SE4
SE4SE4
RW/PLANS
FILE SET
REDUCED SIZE
DO NOT SCALE
Click here for I 8 Index
CHECKED BY.
HARD COPY. 6231 M11

YUMA-CASA GRANDE HWY.
ANTELOPE HILL-PEMBROKE
YUMA COUNTY

REVISIONS			
C.O. No	DATE	BY	DESCRIPTION
821	10/7/65	R.C.Mc	Changed Parcel #E-1115-1 to E-1115-2
953	1-18-66	Ford	Added Pipe Culv. Sta. 2122+00
3191	2-1-72	L.I.	Added B of Rec. info. indicated by asterisk
3339	7-17-72	H. MILLS	Finalized

PROJECT NO.	I-8-1(24)37
DRAWING NO.	D-14T-322
SHEET NO.	11 of 31
DRAWN BY	T. Woody MEEGAN
DATE COMP.	2/26/65
SCALE	1" = 100'

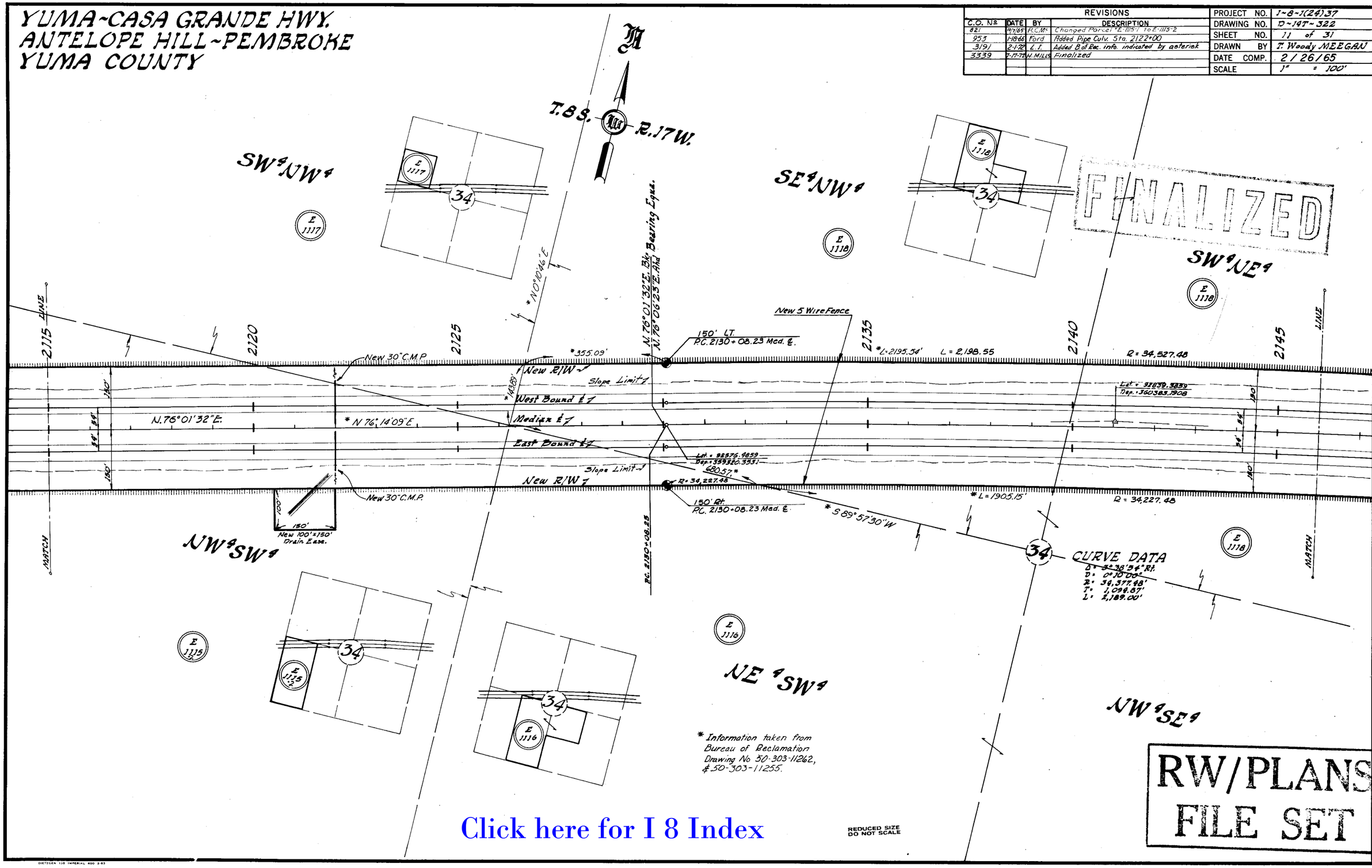

Click here for I 8 Index

RW/PLANS FILE SET

CHECKED BY.

HARD COPY. 6231 M11

YUMA-CASA GRANDE HWY.
ANTELOPE HILL ~ PEMBROKE
YUMA COUNTY

REVISIONS			
DATE	BY	DESCRIPTION	
6-66	TWM	Added County Road Easep. E-1120	
1-14-69	EJT	Added New Chain Easc 100'x200' Ex. 2127+00.	
"	"	C.O. no. 2149.	
4-18-69	EJT	Added Pipe and note sta. 2167+15; CO 2247	
2-1-72	L.I.	Added B.of Rec. info. indicated by asterisk. CO. 3191	
7-17-79	H.MILLS	Finalized C.O. # 3339	

PROJECT NO.	I-8-1(24)37
DRAWING NO.	D-147-322
SHEET NO.	12 of 31
DRAWN BY	T. Woody MEEGAN
DATE COMP.	2-26-65
SCALE	1" = 100'

C.O. Nº 1160

CHECKED BY: Ron Wilson 11-17-79

HARD COPY 6251 M.U.

FINALIZED

T.8S. R.17W.

NE¼NE¼ NW¼NW¼ SW¼NE¼ SE¼NE¼ SW¼NW¼ NW¼SE¼ NE¼SE¼

Fd. Sec. Cor. -2" I.P. & B.C. U.S.B.R. 1941

Lat. = 95164.6902
Dep. = 362975.1232

Fd. 1/16 Cor. -1" I.P. & B.C. U.S.B.R. 1950

Lat. = 93849.8647
Dep. = 362923.1728

*S 0°02'30"W

NOTE: Install new 8" asbestos water main, class 150#, in new 12"x300' C.M.P. sleeve with removeable plugs both ends.

County Road Easement (Avenue 38E)

AVE 38E 545.80'

New 5 Wire Fence

36"x103' C.M.P.

36"x110' C.M.P.

*L = 2195.54'
L = 2,198.55
R = 34,527.48

150' Lt. P.T. 2151+97.23 Med. ℄

*164.39'

Lat. = 93034.1221
Dep. = 362960.6035

*N 79°52'45"E

*L = 1905.15'
R = 34,227.48

150' Rt. 2151+97.23 Med ℄

110.60'

*304.79'

New R/W

Slope Limit

West Bound ℄

N. 79°48'17"E. Median ℄

East Bound ℄

Lat. = 93299.0749
Dep. = 362926.5016

152.27'

150' Lt. Med. Sta. 2167+13.06

150' Rt. Med. Sta. 2166+60.70

P.O.T. 2166+86.88

N.0°20'58"W.

2679.77'

874.28'

New 36" C.M.P.

New 100'x200' Drainage Easement

Existing dyke

+50

Fd. 1/4 Cor. -1" I.P. & B.C. U.S.B.R. 1949

Lat. = 92489.9700
Dep. = 362931.4669

MATCH LINE

CURVE DATA
Δ = 3°38'39" Rt.
D = 0°10'00"
R = 34,377.48'
T = 1,094.87'
L = 2,189.00'

W.B. P.T. 2152+00.67 BK
E.B. P.T. 2151+93.79 BK
℄ MED. P.T. 2151+97.23 BK = P.O.T. 2151+97.23 AHD

EQUATION

* Information taken from Bureau of Reclamation Drawing No. 50-303-11262, & 50-303-11255.

E 1118 E 1119 E 1120 E 1116 E-1120-A

34 35 26

REDUCED SIZE DO NOT SCALE

RW/PLANS FILE SET

Click here for I 8 Index

YUMA-CASA GRANDE HWY.
ANTELOPE HILL-PEMBROKE
YUMA COUNTY

REVISIONS			
C.O. №	DATE	BY	DESCRIPTION
3191	2-2-72	L.I.	Added B of Rec. info indicated by asterisk.
3339	7-17-72	H. MILLS	Finalized

PROJECT NO.	I-8-1(24)37
DRAWING NO.	D-147-322
SHEET NO.	13 of 31
DRAWN BY	T. Woody MEEGAN
DATE COMP.	2/26/65
SCALE	1" = 100'

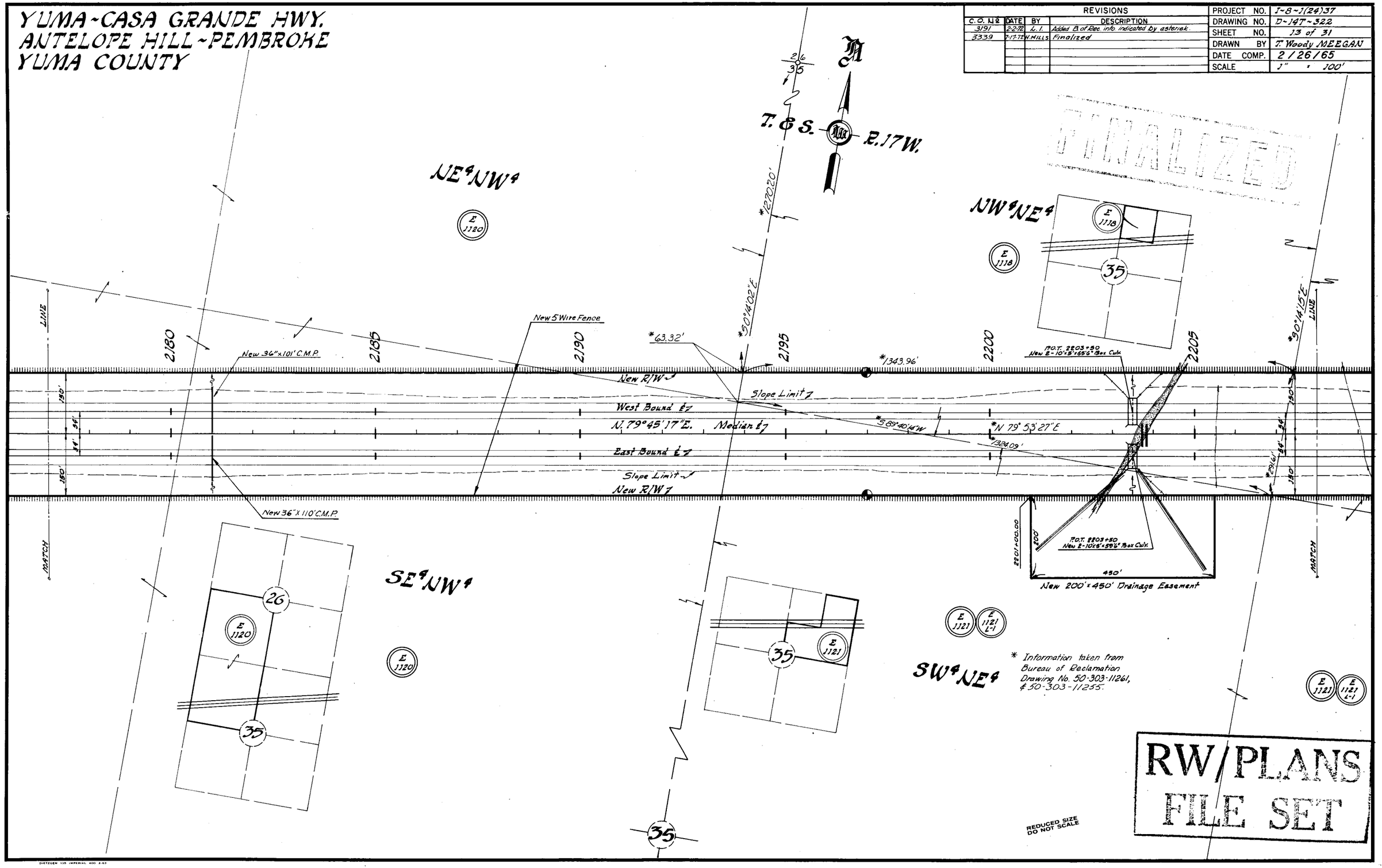

CHECKED BY. Ben Williams 1-26-65

HARD COPY. 6231 M11

DIETZGEN 135 IMPERIAL 400 2-63

Click here for I 8 Index

YUMA-CASA GRANDE HWY.
ANTELOPE HILL-PEMBROKE
YUMA COUNTY

REVISIONS			
C.O. No	DATE	BY	DESCRIPTION
600	3-17-65	J.J.H.	POT. 5 @ STA 2220+63.51 R.W. LINE & ℄
3339	2-17-72	W. HILLS	Finalized

PROJECT NO.	I-8-3(24)37
DRAWING NO.	D-147-322
SHEET NO.	14 of 31
DRAWN BY	T. Woody MEEGAN
DATE COMP.	2-26-65
SCALE	1" = 100'

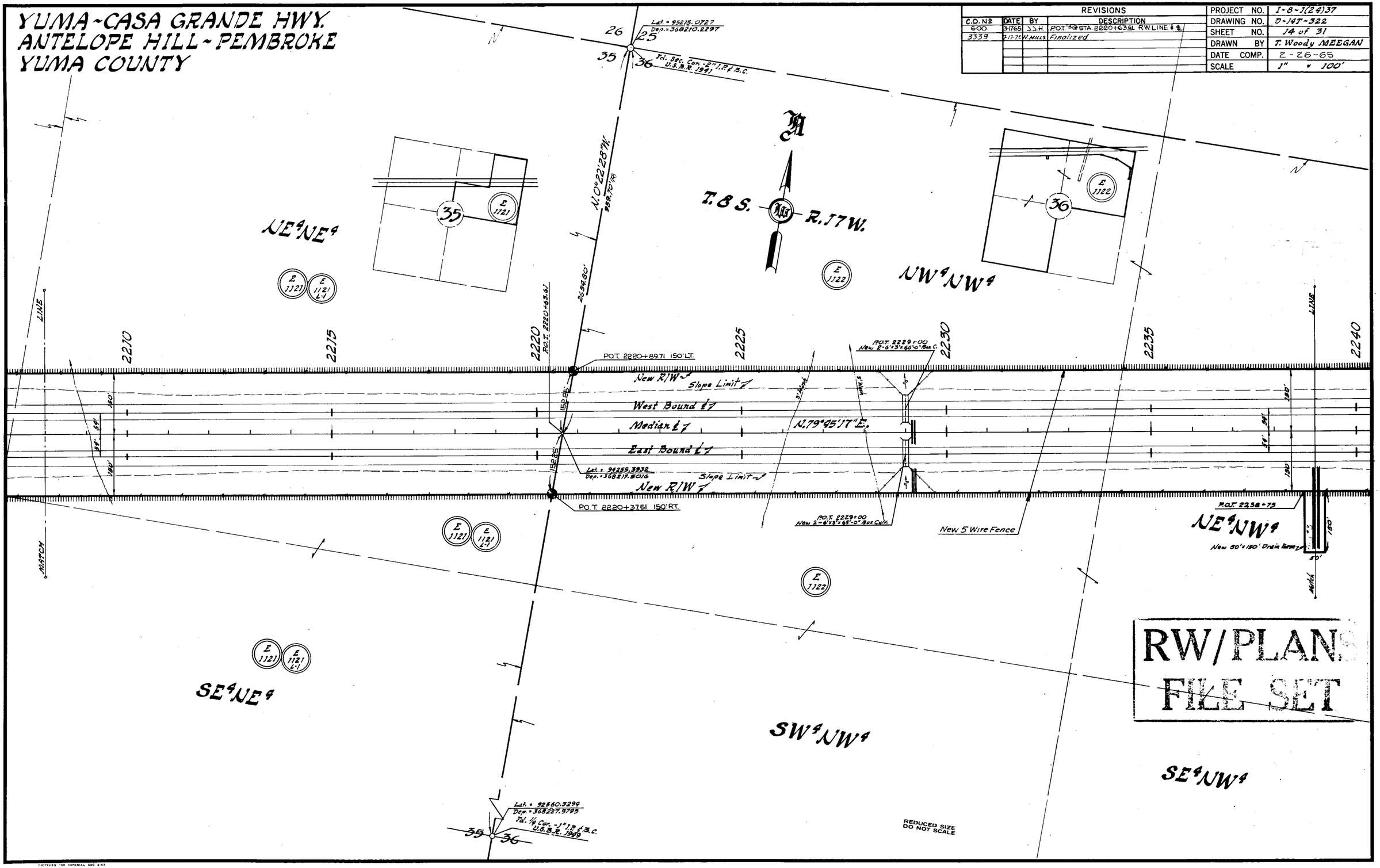

RW/PLANS FILE SET

CHECKED BY. Frank McGlynn R.W.E.C.

HARD COPY. 6251 M11

DIETZGEN 135 IMPERIAL 400 2-63

Click here for I 8 Index

YUMA-CASA GRANDE HWY.
ANTELOPE HILL-PEMBROKE
YUMA COUNTY

REVISIONS		
DATE	BY	DESCRIPTION
7-17-72	W. HILLS	Finalized C.O. # 3339

PROJECT NO.	I-8-1(24)37
DRAWING NO.	D-14T-322
SHEET NO.	15 of 31
DRAWN BY	T. Woody MEEGAN
DATE COMP.	2-26-65
SCALE	1" = 100'

C.O. No.

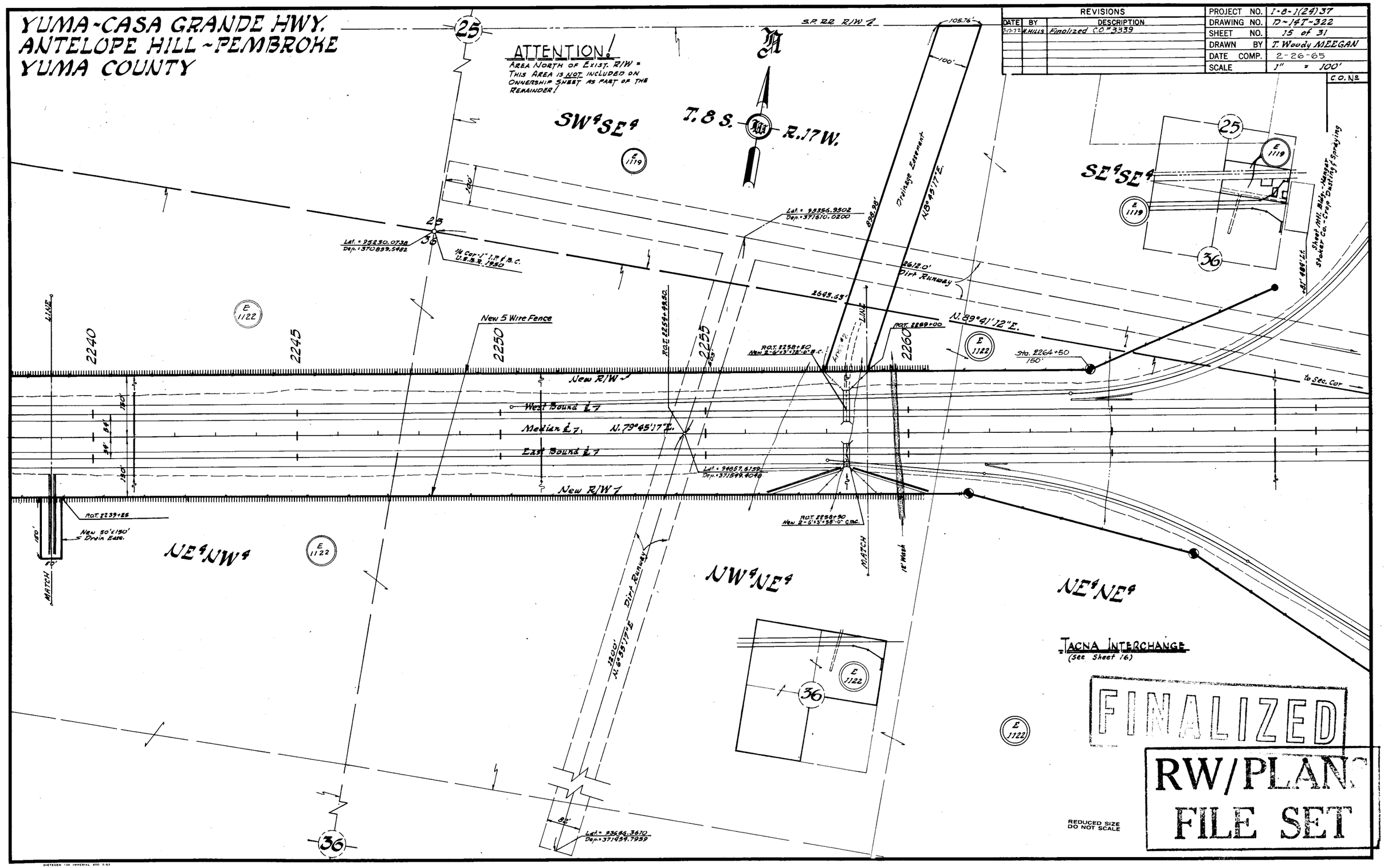

CHECKED BY. R. Ewan M. O'Donnell 8-15-65

HARD COPY. 6231.M-12

DIETZGEN 135 IMPERIAL 400 3-63

Click here for I 8 Index

YUMA ~ CASA GRANDE HWY.
ANTELOPE HILL ~ PEMBROKE
YUMA COUNTY

REVISIONS				PROJECT NO.	I-8-1(24)37
C.O. NO	DATE	BY	DESCRIPTION	DRAWING NO.	D-147-322
610	4-26-65	D.T.L.	Added C.G. & Fencing @ On & Off Ramps of Interchange	SHEET NO.	16 of 31
737	7-14-65	D.T.L.	Added Item E-1127-1 Temp Const. Easement	DRAWN BY	T. Woody MEEGAN
749	7-23-65	D.T.L.	Revised Access Control on L-1 Ramp of Tacna Interchange between Sta 5+00 & 10+00	DATE COMP.	2/26/65
912	12-16-65	R.C.M.	Added Metes & Bounds S.E. Part Plat of L-1	SCALE	1" = 100'
957	1-21-66	R.C.M.	Added Arizona Hwy Dept Property & Relocation		
2110	4-15-69	D.U.T.	Corrected distance of South R.R. R/W.		

Excess Land (L-1-37) Area = 2.27 Acres

Lat. 96578.0368 Dep. 373492.3394 — Fd 1/2" Cor 1" I.P. & B.C. U.S.B.R. 1950

ARIZONA HIGHWAY DEPT. Property

N. 79°45'17" E. 195' St. P.O.T. 4+25 on Cross Rd. ℄

S.P.R.R. R/W

WELLTON MESA PLANTERS INC.

UNIT A

SUBDIVISION

TACNA INTERCHANGE (Crossroad Over)

SE¼SE¼ — NE¼NE¼

ATTENTION! AREA NORTH OF EXIST. R/W = THIS AREA IS NOT INCLUDED ON OWNERSHIP SHEET AS PART OF THE REMAINDER.

NOTE! Areas shown as such abandoned by resolution YUMA County Board of Supervisors Docket 36 Page 103

FINALIZED

ATTENTION Ownership Insert on Page 17.

NOTE: Parcel E-1119-1A (Excess Land Sales No. L-1-37) sold 3-14-79 to Roy B. Kelland, a single man, by Quit Claim Deed rec. 4-23-79, Dkt. 1095, Pg. 110 & 111, Yuma County, Records.

NOTE: 0.56 Ac. of Arizona Highway Department property quit claimed to Roy B. Kelland, et al. See Par. E-1119-1.

Click here for I 8 Index

YUMA ~ CASA GRANDE HWY.
ANTELOPE HILL ~ PEMBROKE
YUMA COUNTY

REVISIONS				
C.O. No.	DATE	BY	DESCRIPTION	
#419	8/12/68	T. WOODY	Changed Perm. Drain. Ease. to Temp. Ditch & Dyke Ease. on E-1120-1	
1434	12-20-71	L. GRACE	Deleted E-1118 as Per Drain Ease only	
3339	9-17-72	L. MILLS	Finalized	

PROJECT NO.	I-8-1(24)37
DRAWING NO.	D-14T-322
SHEET NO.	17 of 31
DRAWN BY	T. Woody MEEGAN
DATE COMP.	10 — 8 — 63
SCALE	1" = 100'

CHECKED BY. Pulley

HARD COPY. 6231 M-12

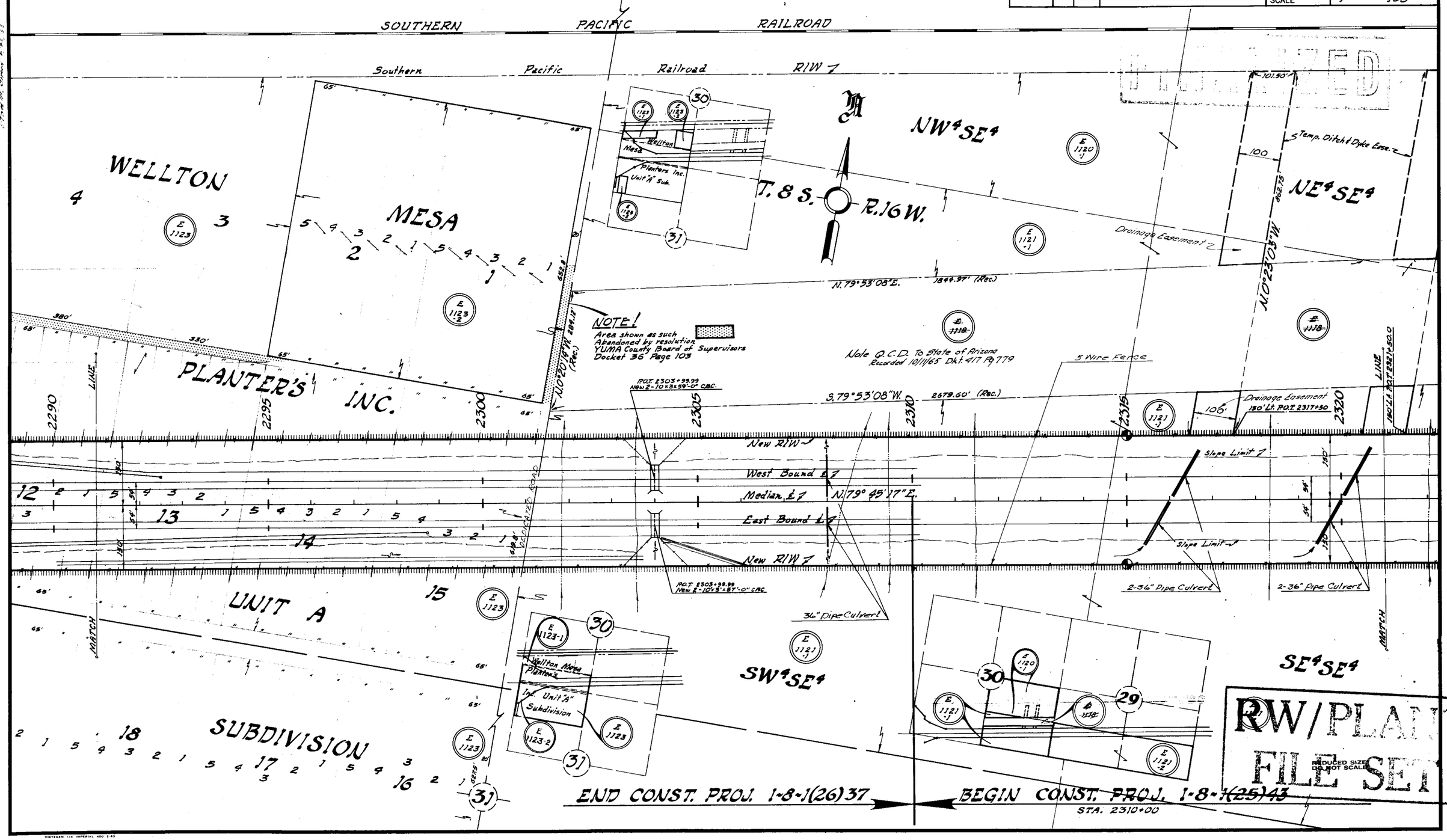

Click here for I 8 Index

YUMA ~ CASA GRANDE HWY.
ANTELOPE HILL ~ PEMBROKE
YUMA COUNTY

REVISIONS				
C.O. No.	DATE	BY	DESCRIPTION	
*419	9/12/68	T. Woody	Changed Perm. Drain. Ease. to Temp. Ditch & Dike Ease. on E-1120-1	PROJECT NO. 1-8-1(24)37
1434	12-10-71	Nowacz	Deleted E-1118 as Per Drain Ease only)	DRAWING NO. D-14T-322
3191	1-28-72	L.I.	Added B. of Rec. information indicated by asterisk.	SHEET NO. 18 of 31
3339	7-17-72	H. MILLS	Finalized	DRAWN BY T. Woody MEEGAN
				DATE COMP. 10-8-63
				SCALE 1" = 100'

CHECKED BY. Pauley

HARD COPY. G231 N.12

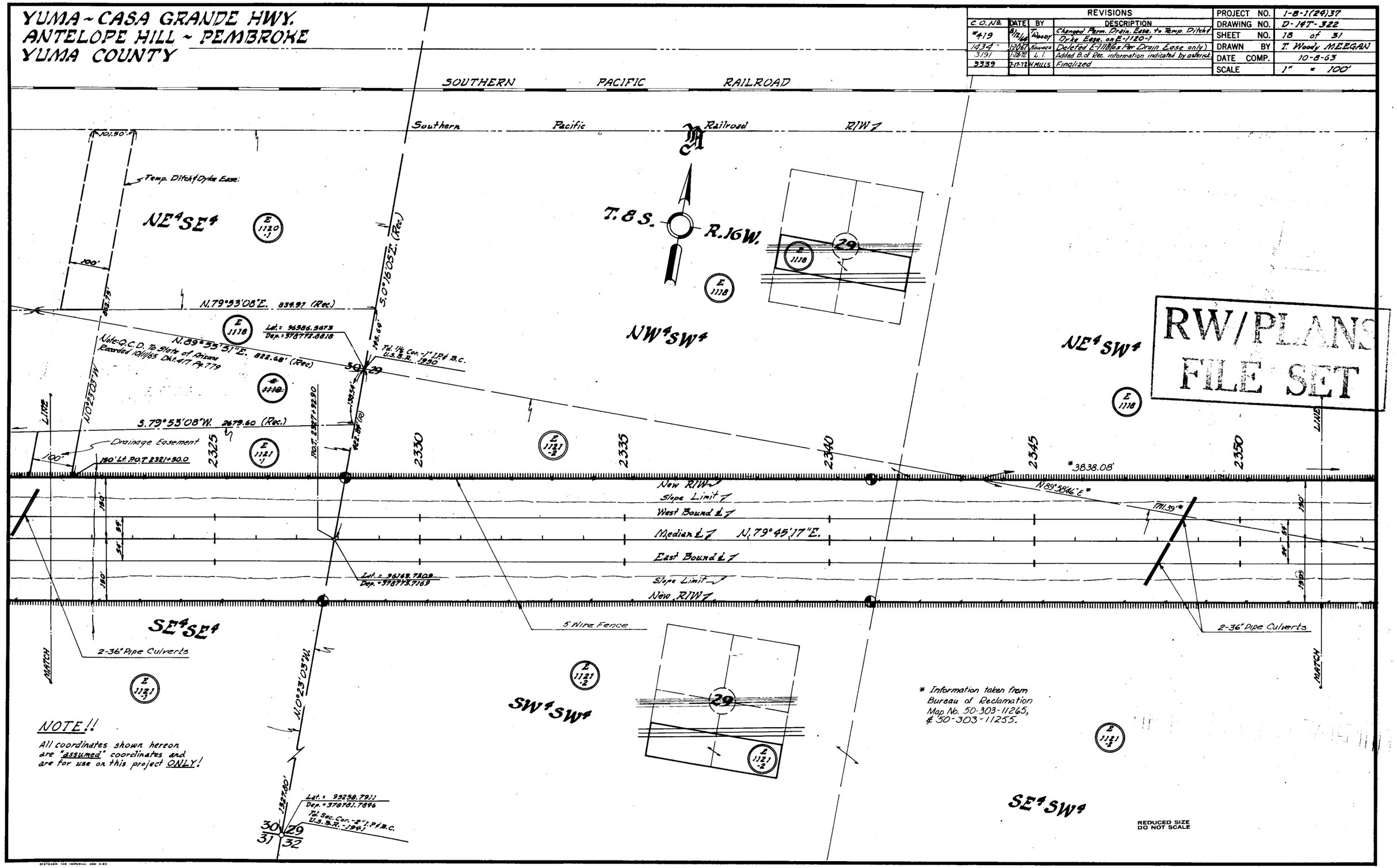

Click here for I 8 Index

YUMA ~ CASA GRANDE HWY.
ANTELOPE HILL ~ PEMBROKE
YUMA COUNTY

REVISIONS				
C.O. No.	DATE	BY	DESCRIPTION	
	8/11/64	T. Woody M.	Changed Sheet 4 of 18 to 19, Project No. from 1-8-1(24)39 & 1-8-1(24)37 also changed no. of sheets from 24 to 31	
1434	1-20-67	Kausar	Deleted E-1118 as for Drain Easement only	
2149	1-14-69	E.J.T.	Added existing dyke El. 2378 ±	
3191	1-31-72	L.L.	Added B. of Eq. information indicated by asterisk	
3339	9-17-73	W. Miles	Finalized	

PROJECT NO.	I-8-1(24)37
DRAWING NO.	D-147-322
SHEET NO.	19 of 31
DRAWN BY	T. Woody MEEGAN
DATE COMP.	10-8-63
SCALE	1" = 100'

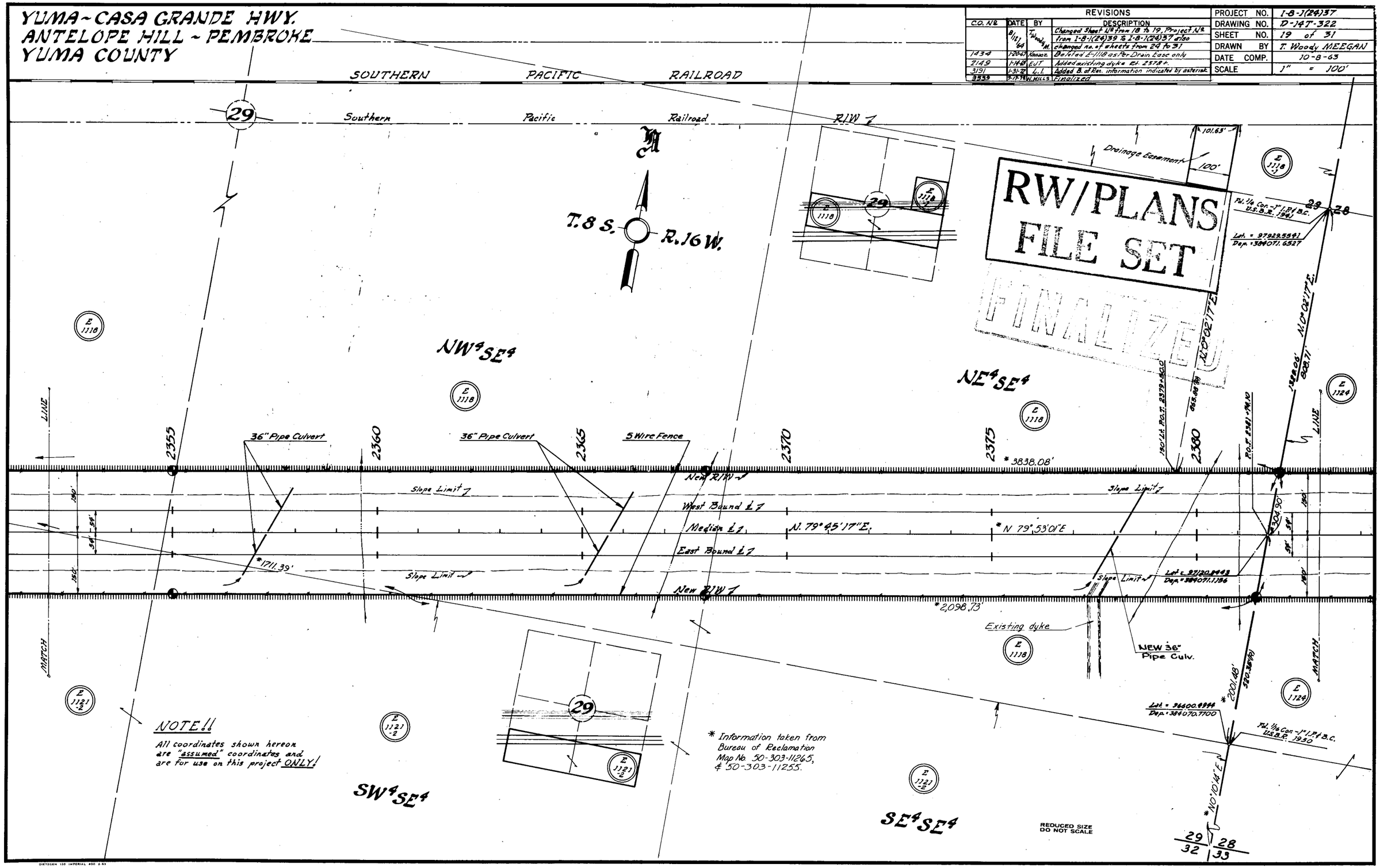

HARD COPY 6231 M-12

CHECKED BY Walley

Click here for I 8 Index

YUMA - CASA GRANDE HWY.
ANTELOPE HILL - PEMBROKE
YUMA COUNTY

REVISIONS				
C.O. NO.	DATE	BY	DESCRIPTION	
1437	12-26-67	Kowan	Deleted E-111B(as Per Drain Ease only)	
1731	9-28-67	JNoz	Added Drain. Ease. Lt. Sta. 2410+	
3339	7-17-72	H.MILLS	Finalized	

PROJECT NO.	1-8-1(24)37
DRAWING NO.	D-4T-322
SHEET NO.	20 of 31
DRAWN BY	T. Woody MEEGAN
DATE COMP.	10-8-63
SCALE	1" = 100'

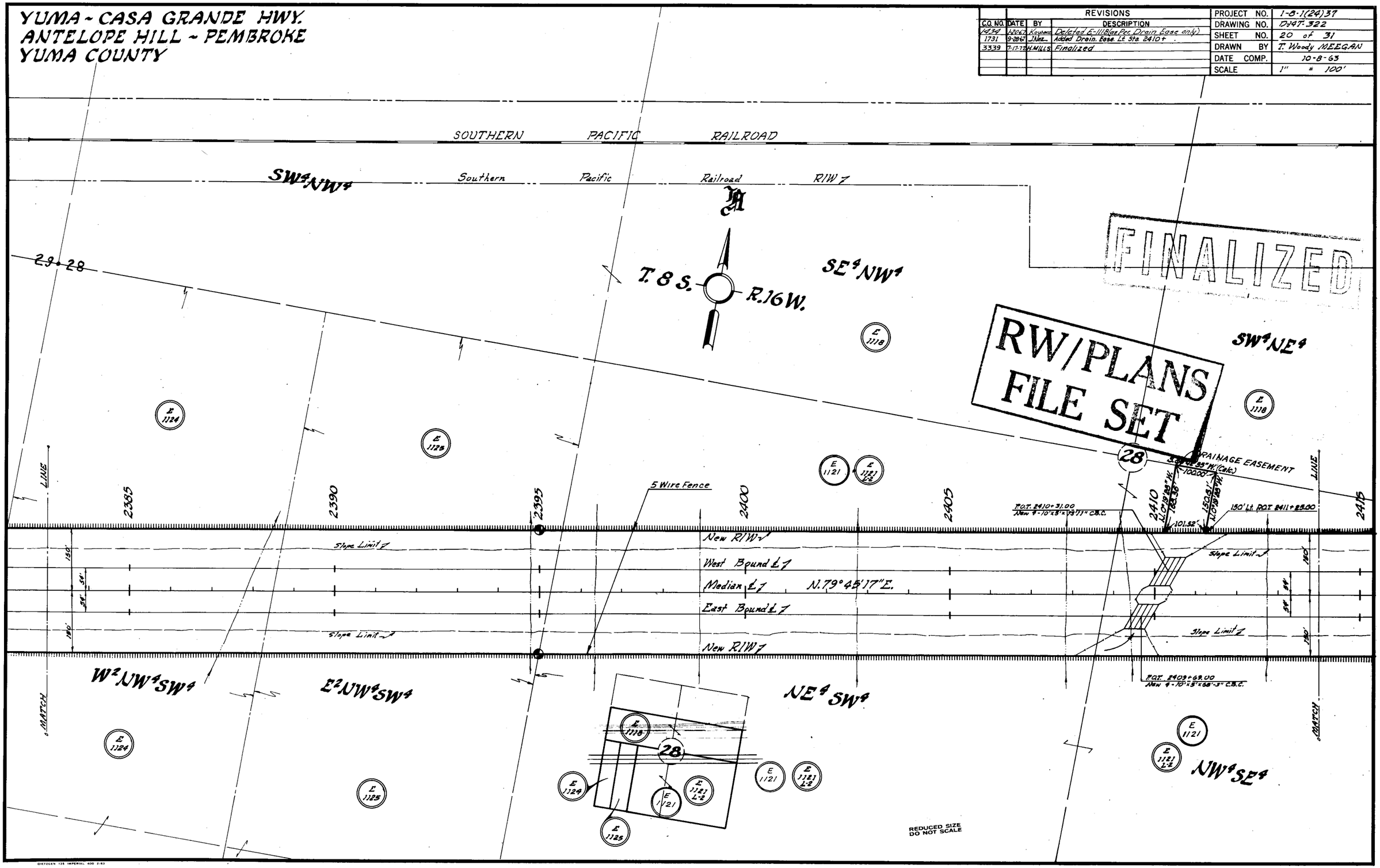

CHECKED BY. Valley

HARD COPY. 6231 11-12

DIETZGEN 135 IMPERIAL 400 2-63

Click here for I 8 Index

YUMA ~ CASA GRANDE HWY.
ANTELOPE HILL ~ PEMBROKE
YUMA COUNTY

REVISIONS			
C.O.#	DATE	BY	DESCRIPTION
1434	1-20-67	Kawacz	Deleted E-1118 (as Per. Drain Ease only)
3191	2-5-70	L.I.	Added B. of Rec. info. indicated by asterisk.
3339	7-17-72	H. MILLS	Finalized

PROJECT NO.	I-8-1(24)37
DRAWING NO.	D-14T-322
SHEET NO.	21 of 31
DRAWN BY	T. Woody MEEGAN
DATE COMP.	10-8-63
SCALE	1" = 100'

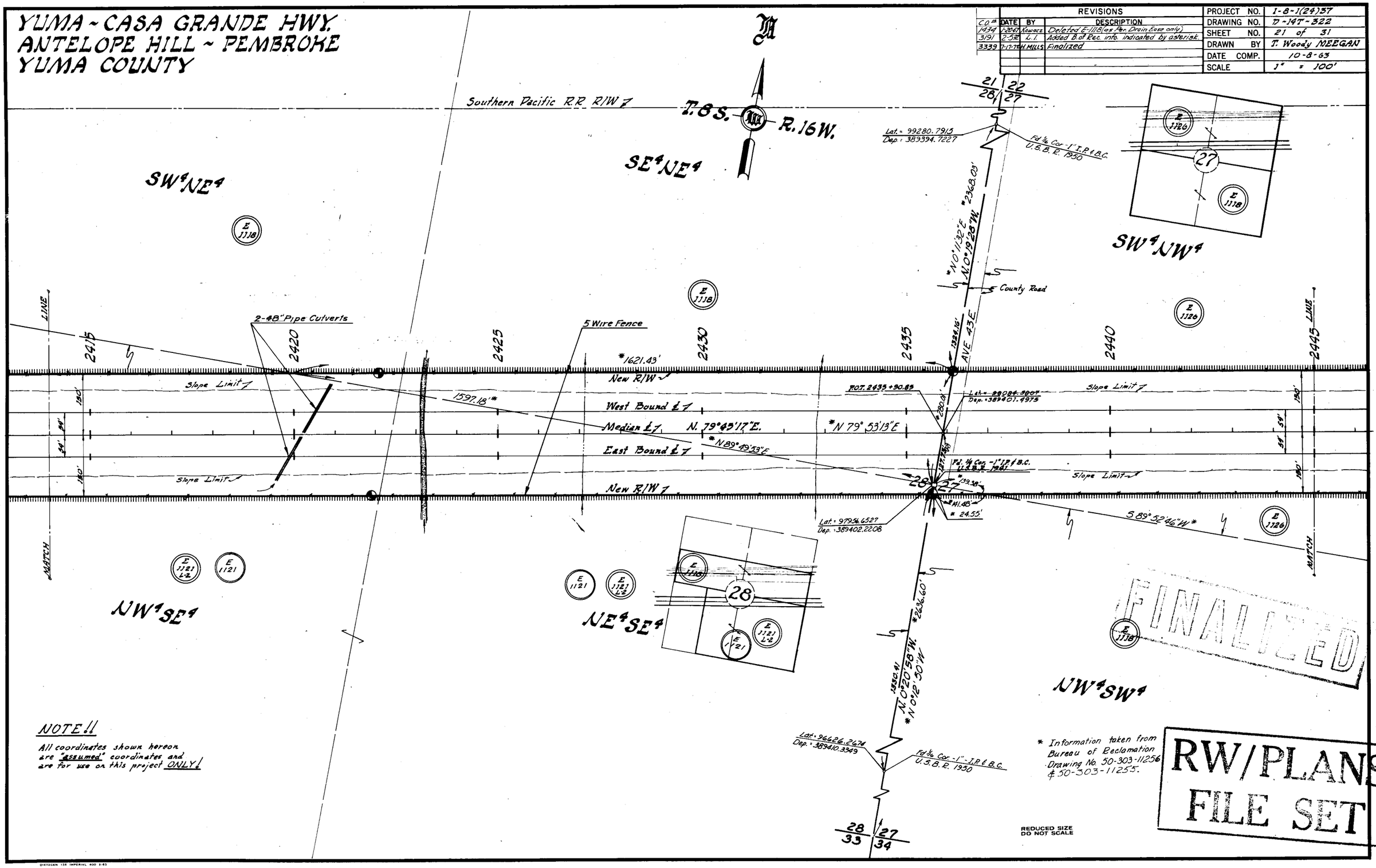

NOTE!!
All coordinates shown hereon are "assumed" coordinates and are for use on this project ONLY!

* Information taken from Bureau of Reclamation Drawing No. 50-303-11256 & 50-303-11255.

REDUCED SIZE DO NOT SCALE

RW/PLANS FILE SET

CHECKED BY. Walley

HARD COPY 6231 M-12

DIETZGEN 138 IMPERIAL 400 3-63

Click here for I 8 Index

YUMA-CASA GRANDE HWY.
ANTELOPE HILL ~ PEMBROKE
YUMA COUNTY

REVISIONS		
DATE	BY	DESCRIPTION
7-17-71	H. MILLS	Finalized C.O. 3339

PROJECT NO.	I-8-1(24)37
DRAWING NO.	17-147-322
SHEET NO.	22 of 31
DRAWN BY	T. Woody MEEGAN
DATE COMP.	10-8-63
SCALE	1" = 100"

CHECKED BY. Valley

HARD COPY. 6231 M-12

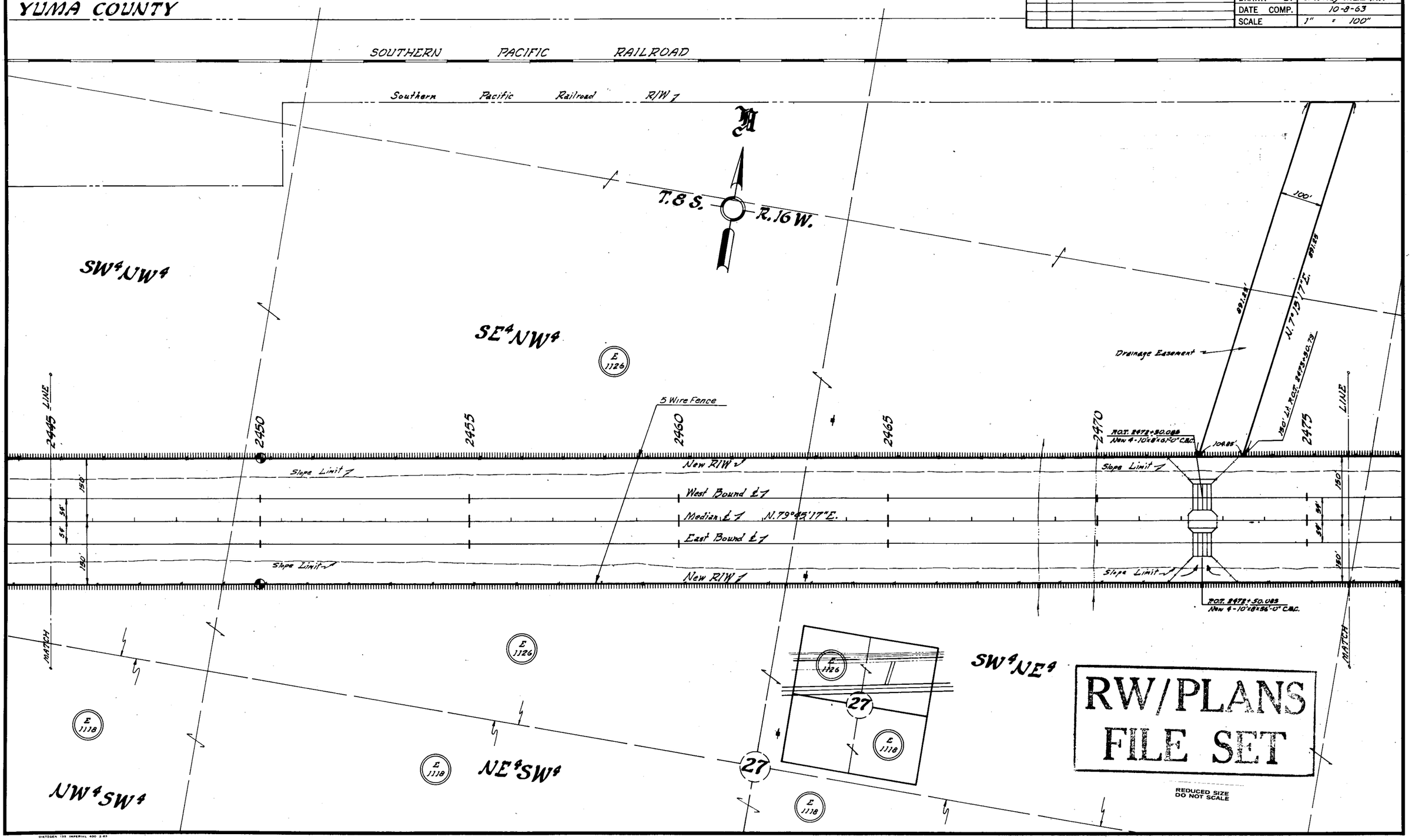

Click here for I 8 Index

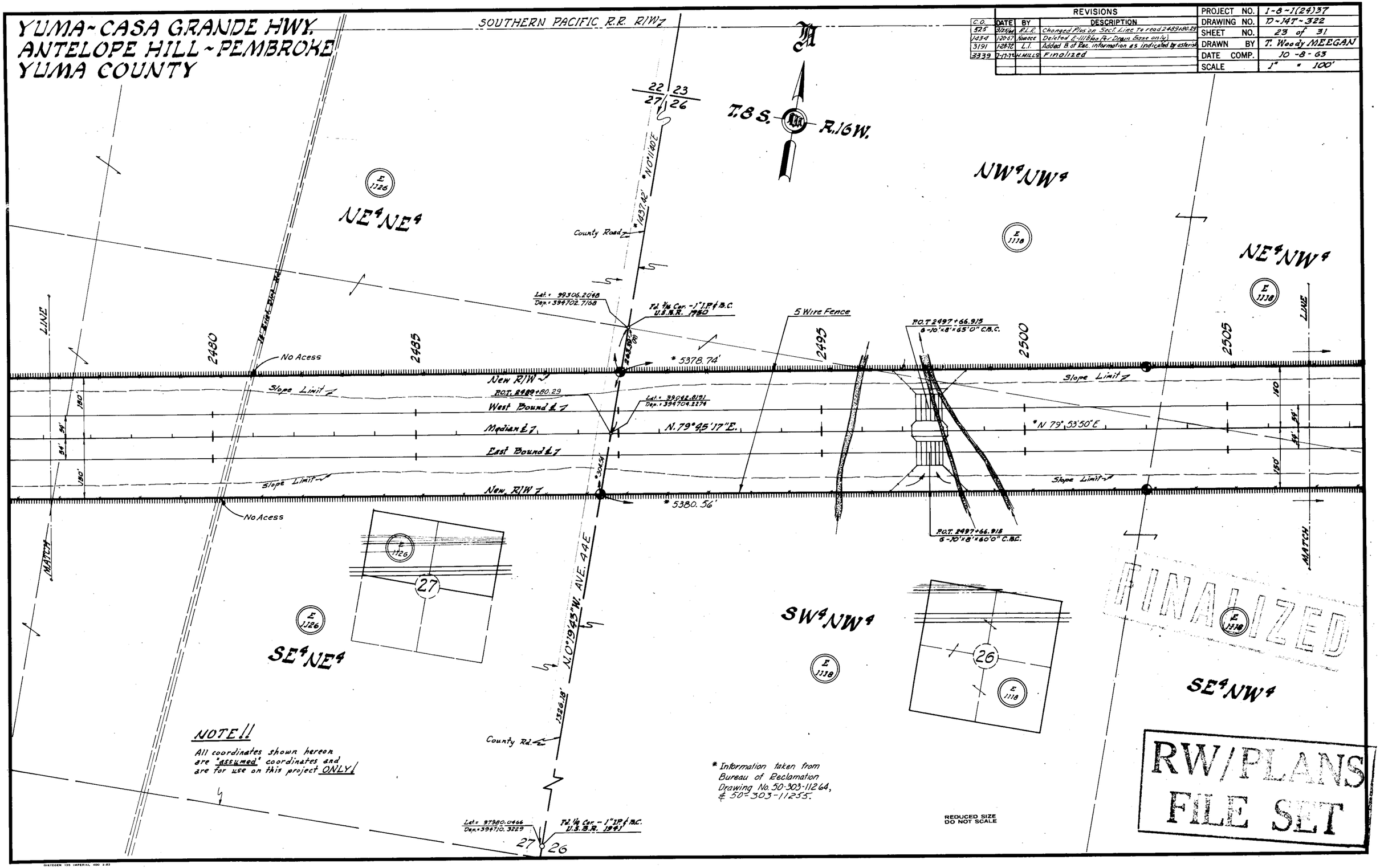

REVISIONS			
C.O.	DATE	BY	DESCRIPTION
525	9/25/64	R.L.R.	Changed Plus on Sect. Line to read 2489+80.29
1434	1-20-67	Howace	Deleted E-1118 (as Per Drain Base only)
3191	1-28-72	L.I.	Added B. of Rec. information as indicated by asterisk
3339	7-17-72	H. MILLS	Finalized

PROJECT NO.	I-8-1(24)37
DRAWING NO.	D-14T-322
SHEET NO.	23 of 31
DRAWN BY	T. Woody MEEGAN
DATE COMP.	10-8-63
SCALE	1" = 100'

CHECKED BY. Walley

HARD COPY. 6231-M13

Click here for I 8 Index

YUMA-CASA GRANDE HWY.
ANTELOPE HILL ~ PEMBROKE
YUMA COUNTY

REVISIONS					
COP	DATE	BY	DESCRIPTION	PROJECT NO.	I-8-1(24)37
889	4/21/62	J.B.	Added Drainage Easement & P.C. Vic. P.O.T. 2535+	DRAWING NO.	D-19T-322
622	4/20/62	J.F.W.	Removed Angle Bet. Dr. Ea. & R/W, Added Sta. @ E. Line Dr. Ea. & R/W Line	SHEET NO.	24 of 31
1434	1-20-67	Howard	Deleted E-1118 (as Per Drain Ease only)	DRAWN BY	T. Woody MEEGAN
3191	1-28-72	L.I.	Added B.of Rec. information indicated by Asterisk	DATE COMP.	10-8-63
3339	7-17-72	H.MILLS	Finalized	SCALE	1" = 100'

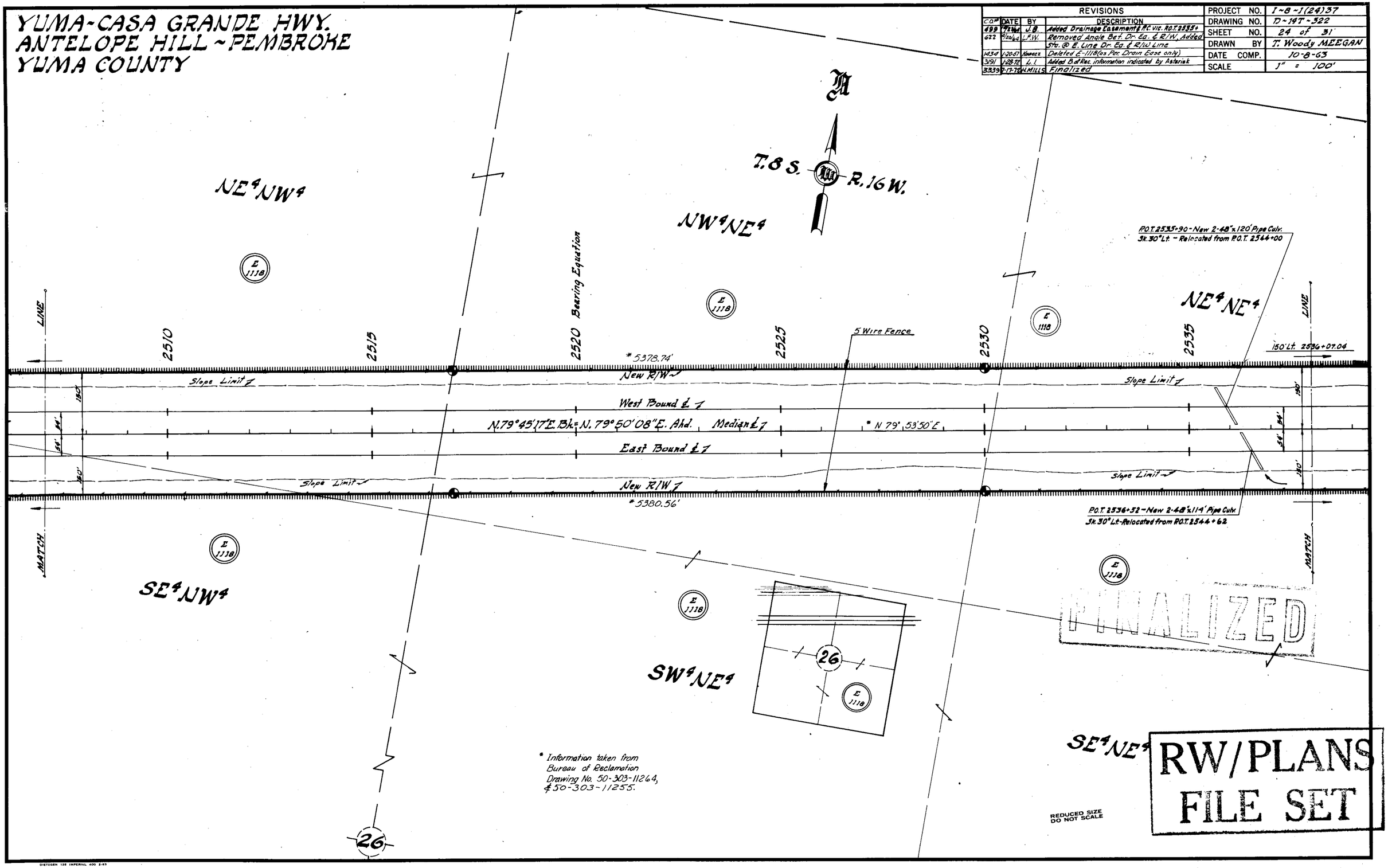

HARD COPY G231 M-13 CHECKED BY. Pulley

DIETZGEN 135 IMPERIAL 400 2-63

Click here for I 8 Index

YUMA-CASA GRANDE
ANTELOPE HILL-PEMBROKE
YUMA COUNTY

REVISIONS				
C.O.	DATE	BY	DESCRIPTION	
499	10-25-64	J.B.	Removed Drainage Easements & Pipe Culv. vac. P.O.T. 2544.	
600	3-23-66	J.J.H.	CROSSED OUT CO-ORD AFFECTED BY BRG. EQUA.	
1434	1-20-67	Kassoc	Deleted E-1118 (as Per Drain Easm't only.)	
3191	1-28-72	L.I.	Added B. of Bec. information indicated by asterisk	
5339	7-17-74	H. MILLS	Finalized	

PROJECT NO.	1-8-1(24)37
DRAWING NO.	D-147-322
SHEET NO.	25 of 31
DRAWN BY	T. Woody MEEGAN
DATE COMP.	10-8-63
SCALE	1" = 100'

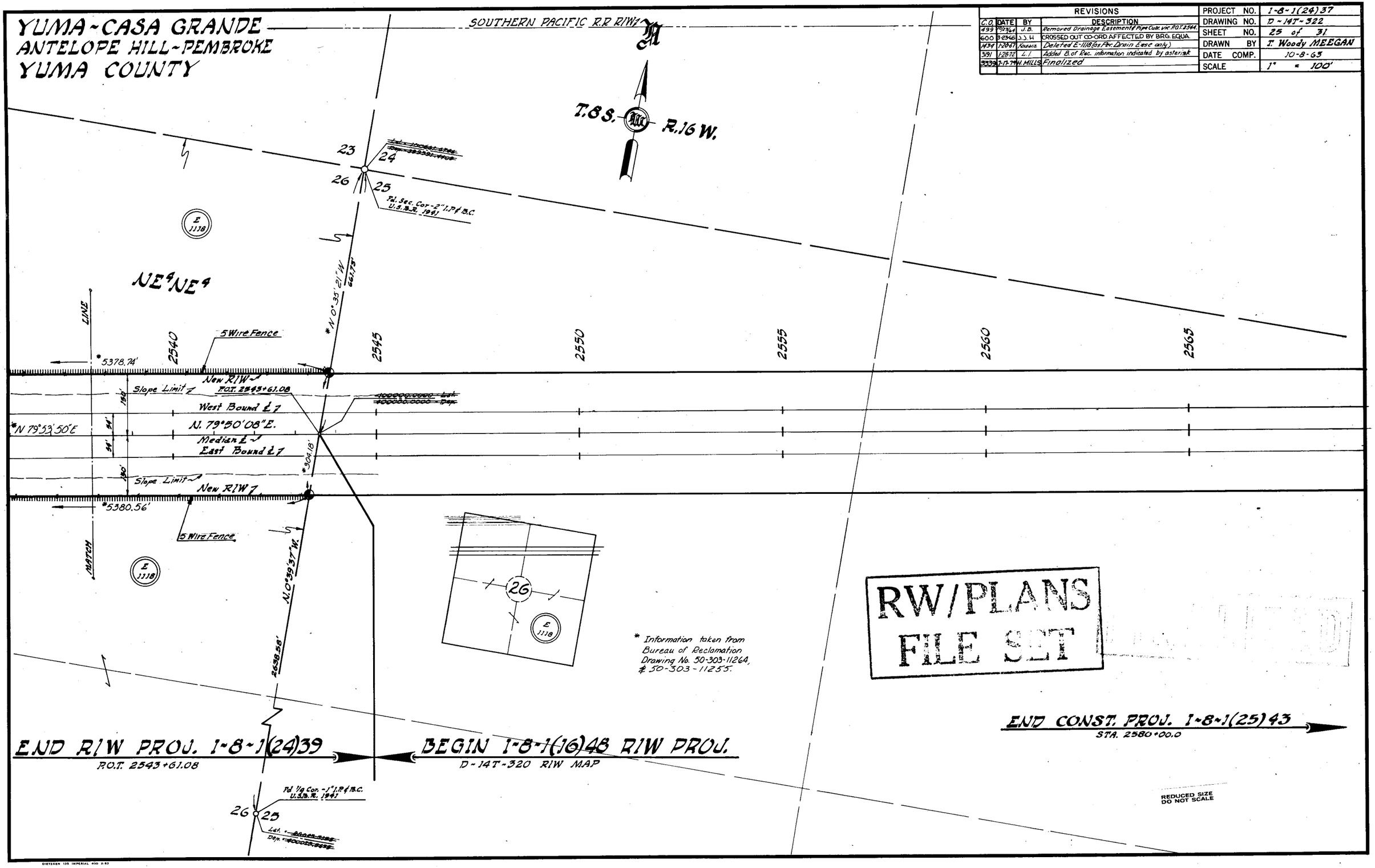

CHECKED BY. F. WALLEY

HARD COPY. G231 N-13

DIETZGEN 135 IMPERIAL 400 2-63

Click here for I 8 Index