Click here for I 8 Index

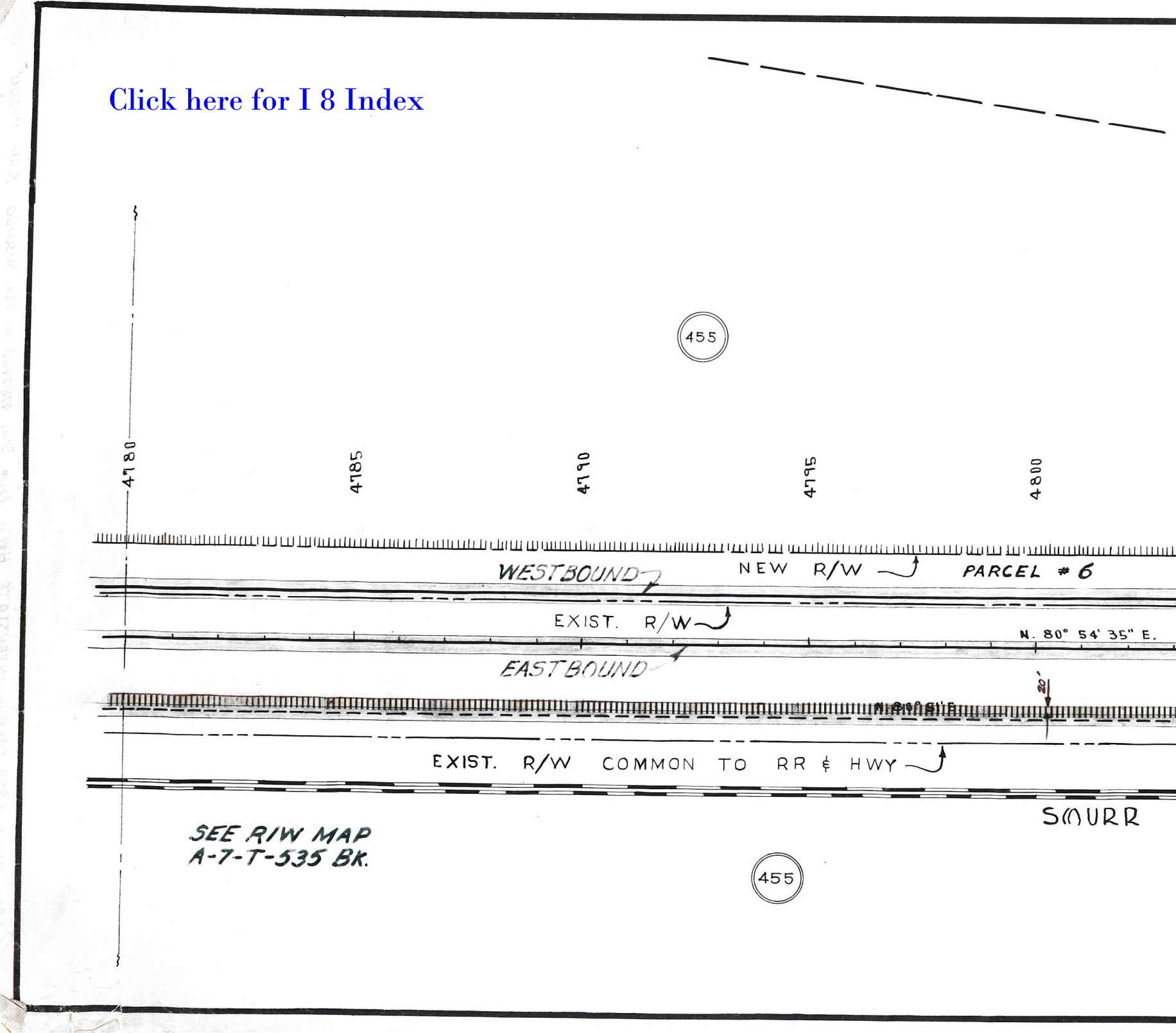
455
4780
4785
4790
4795
4800
WESTBOUND
NEW R/W
PARCEL # 6
EXIST. R/W
N. 80° 54' 35" E.
EASTBOUND
20'
N 80° 51' E
EXIST. R/W COMMON TO RR & HWY
SMURR
SEE R/W MAP
A-7-T-535 BK.
455

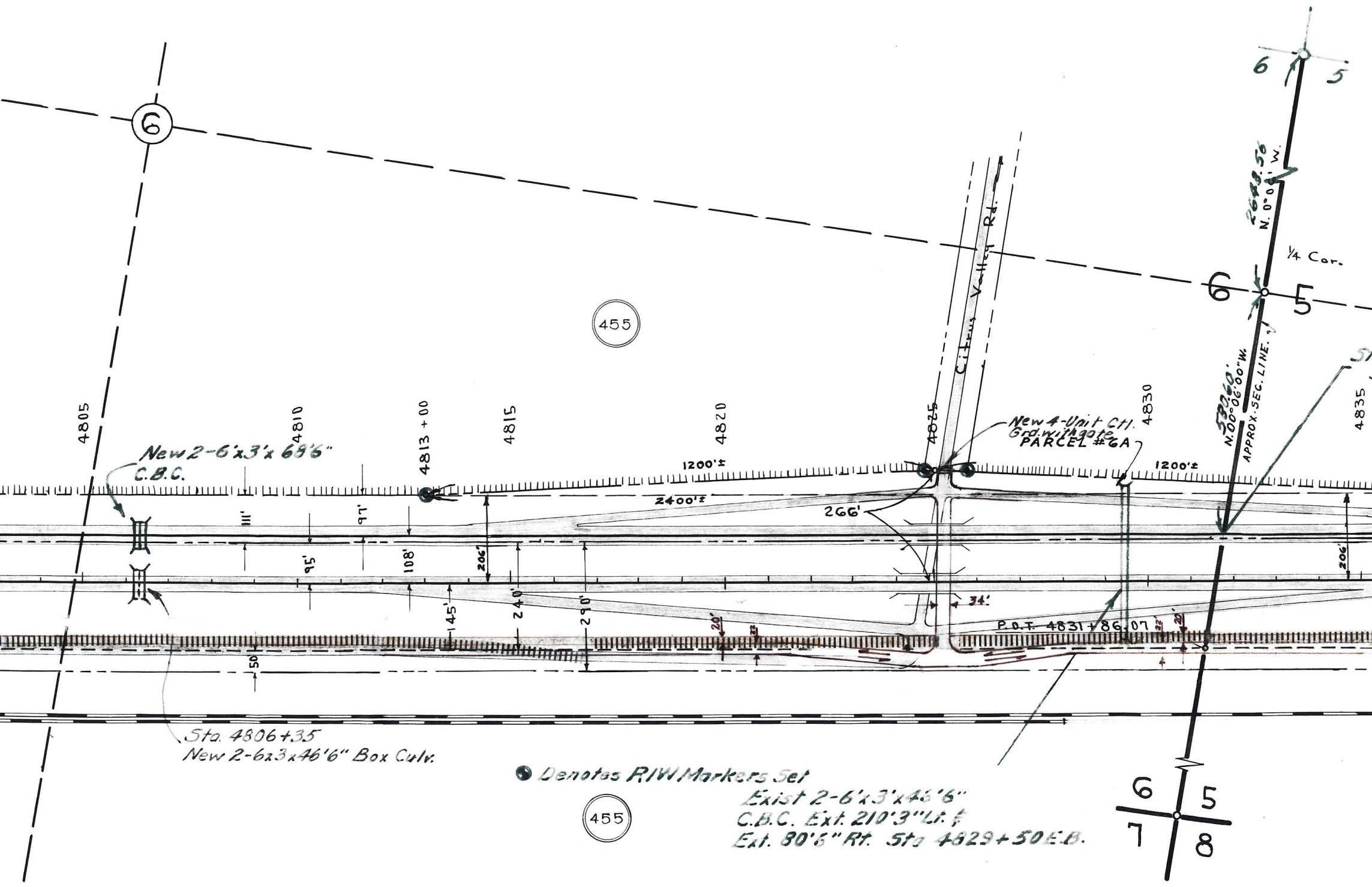
6
455
Citrus Valley Rd.
4805
4810
4813 + 00
4815
4820
4825
4830
4835
New 2-6'x3'x 68'6"
C.B.C.
New 4-Unit Ctl.
Grd. with gate
PARCEL #6A
1200'±
1200'±
2400'±
266'
111'
97'
95'
108'
206'
145'
240'
290'
34'
20'
22'
50
206'
P.O.T. 4831+86.07
Sta. 4806+35
New 2-6x3x46'6" Box Culv.
● Denotes R/W Markers Set
Exist 2-6'x3'x46'6"
C.B.C. Ext. 210'3" Lt. &
Ext. 80'6" Rt. Sta 4829+50 E.B.
455
6
5
2648.56
N. 0°0' W.
¼ Cor.
6
5
5306.60'
N. 00°06'00"W.
APPROX. SEC. LINE.
6
5
7
8

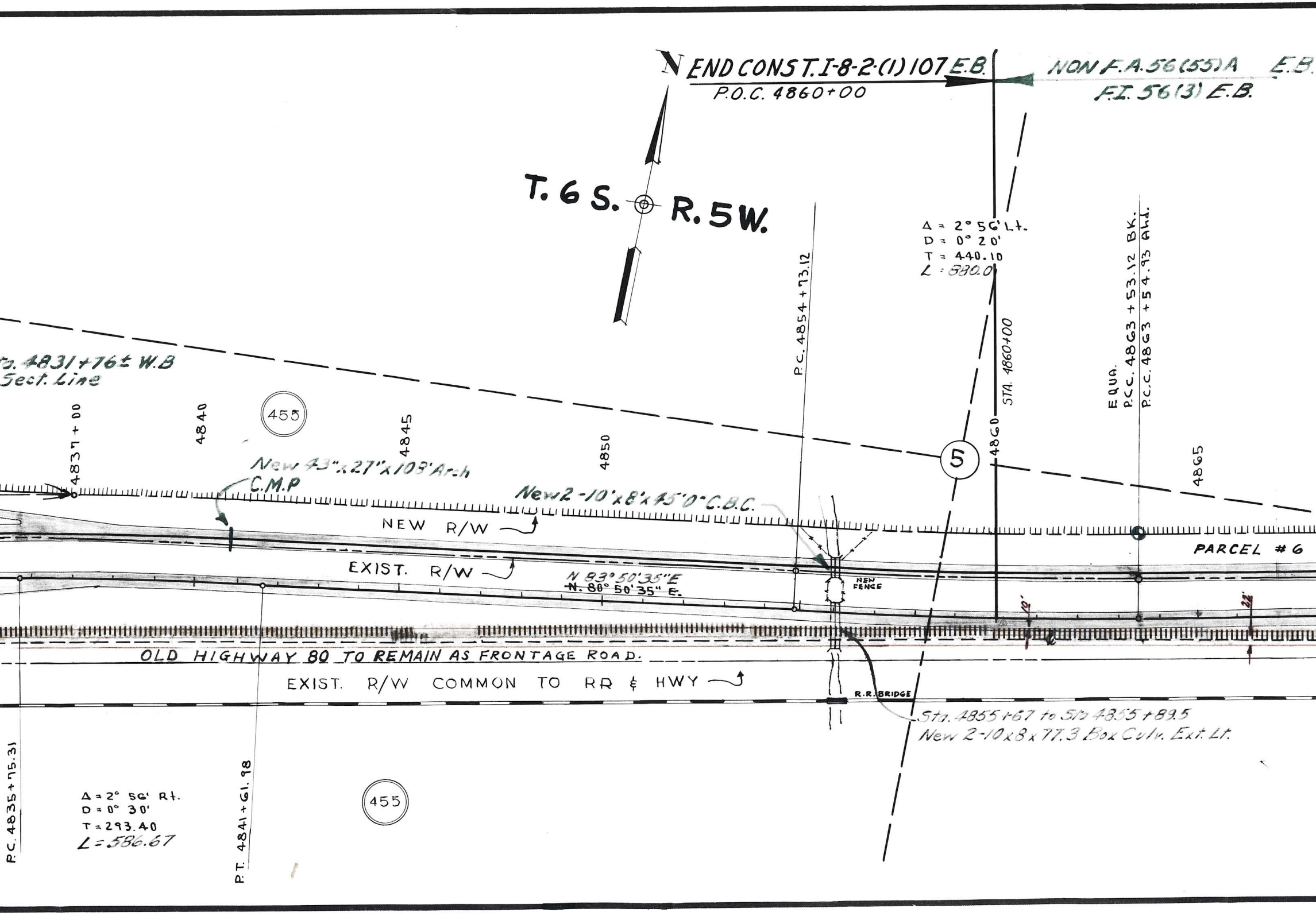
END CONST. I-8-2-(1) 107 E.B.
P.O.C. 4860+00
NON F.A. 56(55)A E.B.
F.I. 56(3) E.B.
N
T. 6 S.
R. 5 W.
Δ = 2° 56' Lt.
D = 0° 20'
T = 440.10
L = 880.0
P.C. 4854+73.12
STA. 4860+00
EQUA.
P.C.C. 4863+53.12 BK.
P.C.C. 4863+54.93 Ahd.
Sta. 4831+76± W.B
Sect. Line
4837+00
4840
455
4845
4850
5
4860
4865
New 43"x27"x108' Arch
C.M.P
New 2-10'x8'x45'0" C.B.C.
NEW R/W
PARCEL #6
EXIST. R/W
N 83° 50' 35" E
~~N. 80° 50' 35" E.~~
NEW FENCE
10'
22'
OLD HIGHWAY 80 TO REMAIN AS FRONTAGE ROAD.
EXIST. R/W COMMON TO RR & HWY
R.R. BRIDGE
Sta. 4855+67 to Sta 4855+89.5
New 2-10x8x77.3 Box Culv. Ext. Lt.
P.C. 4835+75.31
P.T. 4841+61.98
Δ = 2° 56' Rt.
D = 0° 30'
T = 293.40
L = 586.67
455

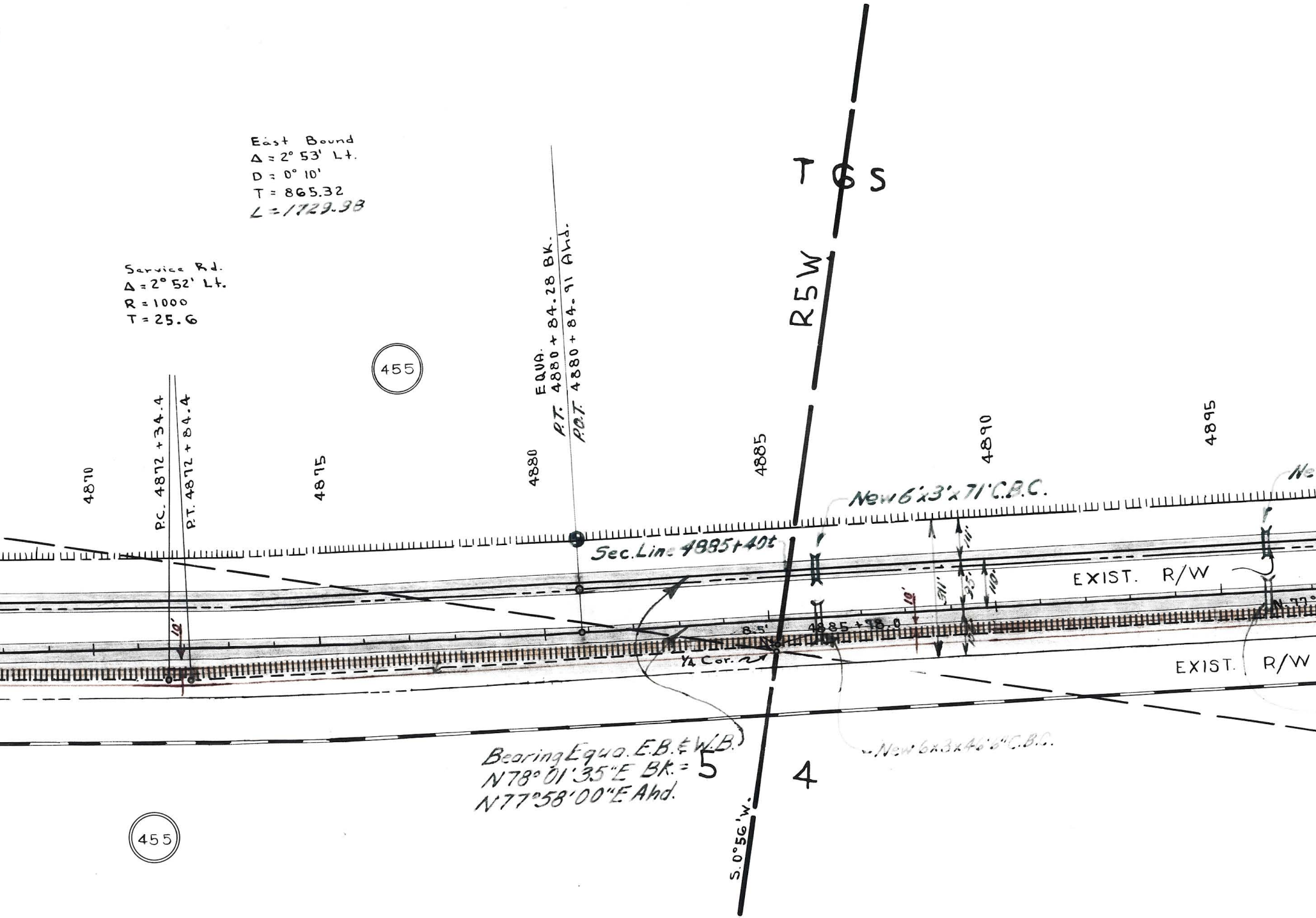
East Bound
Δ = 2° 53' Lt.
D = 0° 10'
T = 865.32
L = 1729.98
Service Rd.
Δ = 2° 52' Lt.
R = 1000
T = 25.6
455
T 6 S
R5W
EQUA.
P.T. 4880 + 84.28 BK.
P.O.T. 4880 + 84.91 Ahd.
P.C. 4872 + 34.4
P.T. 4872 + 84.4
4870
4875
4880
4885
4890
4895
New 6'x3'x71' C.B.C.
Sec. Line 4885+40±
EXIST. R/W
EXIST. R/W
10'
10'
8.5'
4885 + 18.0
11'
116'
35'
110'
¼ Cor.
N 77°
Bearing Equa. E.B. & W.B.
N78° 01' 35" E BK. =
N77° 58' 00" E Ahd.
5
4
S. 0° 56' W.
New 6x3x46'6" C.B.C.
455

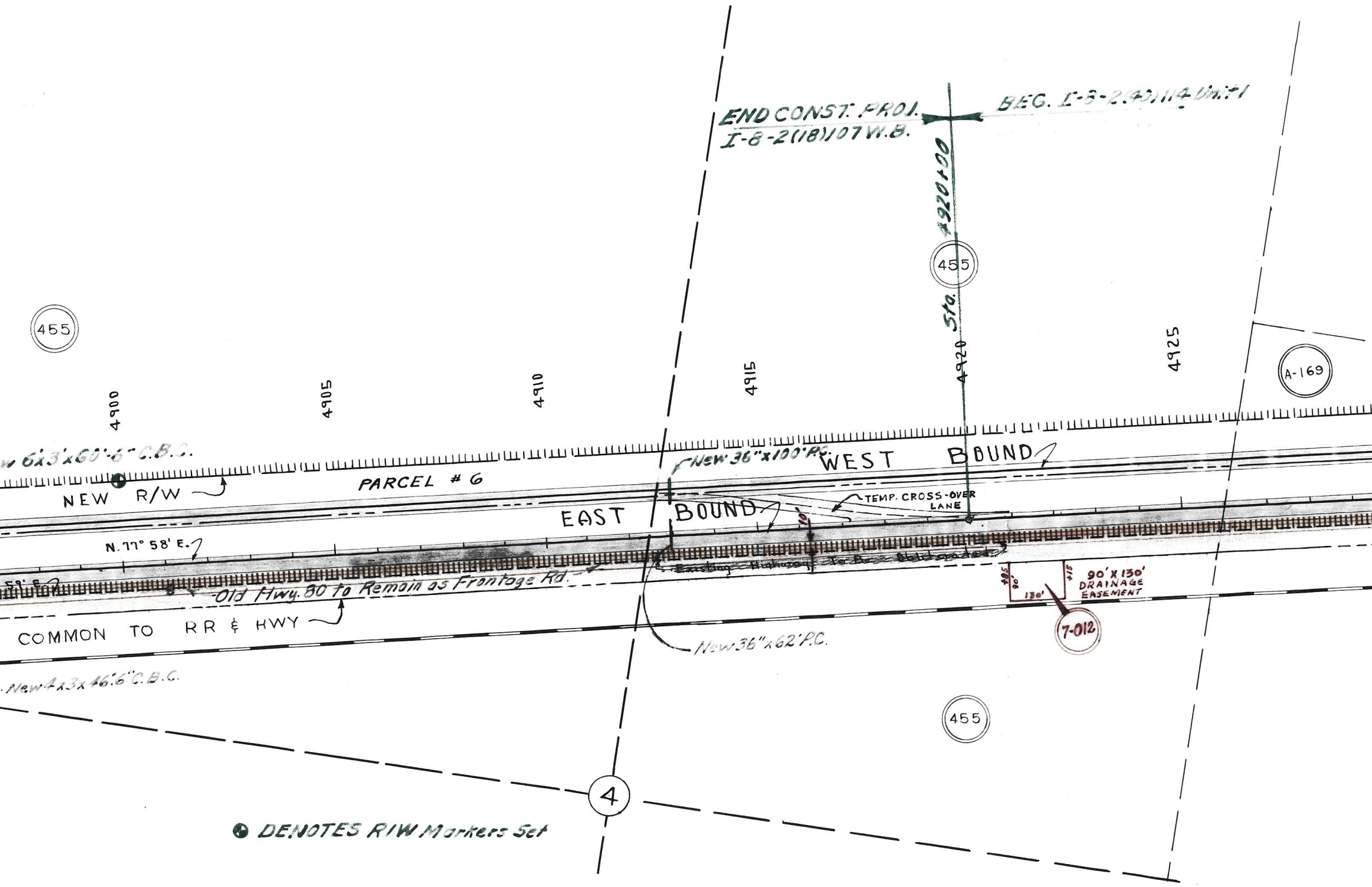
END CONST. PROJ.
I-8-2(18)107 W.B.
BEG. I-8-2(40)114 Unit 1
Sta. 4920+00
455
455
455
A-169
4900
4905
4910
4915
4920
4925
w 6x3'x60'-6" C.B.C.
NEW R/W
PARCEL # 6
New 36"x100' P.C.
WEST BOUND
EAST BOUND
TEMP. CROSS-OVER LANE
10'
N. 77° 58' E.
59' E
Existing Highway To Be Obliterated
Old Hwy. 80 to Remain as Frontage Rd.
COMMON TO RR & HWY
New 36"x62' P.C.
90'
130'
+85
+15
90' X 130' DRAINAGE EASEMENT
7-012
New 4x3x46'6" C.B.C.
4
● DENOTES R/W Markers Set

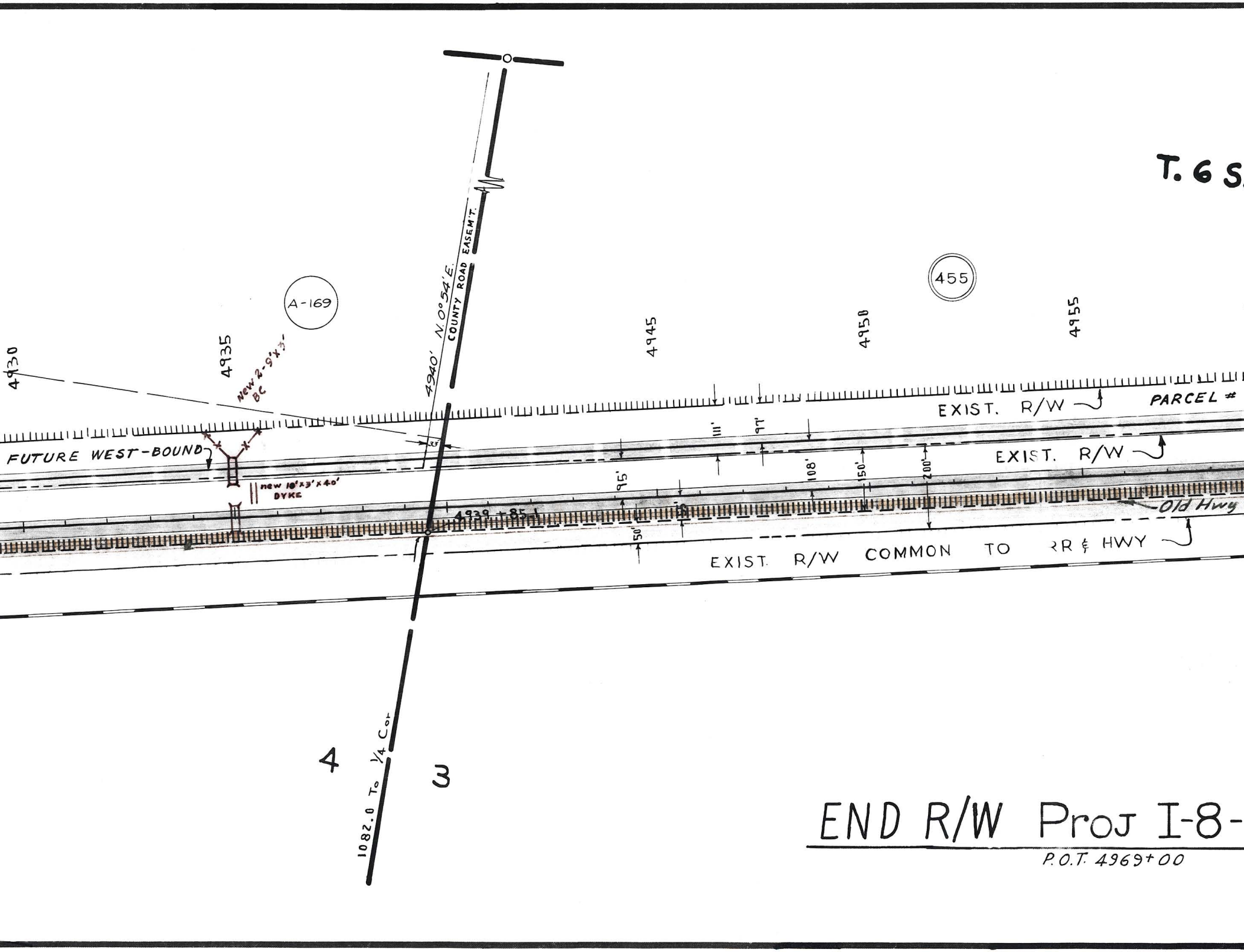
T. 6 S.
A-169
455
4930
4935
New 2-9'x3' BC
4940' N.0°54'E.
COUNTY ROAD EASEM'T.
4945
4950
4955
EXIST. R/W
PARCEL #
FUTURE WEST-BOUND
33'
111'
97'
EXIST. R/W
95'
108'
150'
200'
new 10'x3'x40' DYKE
4939+85.1
Old Hwy
50'
EXIST. R/W COMMON TO RR & HWY
4
3
1082.0 To 1/4 Cor
END R/W Proj I-8-
P.O.T. 4969+00

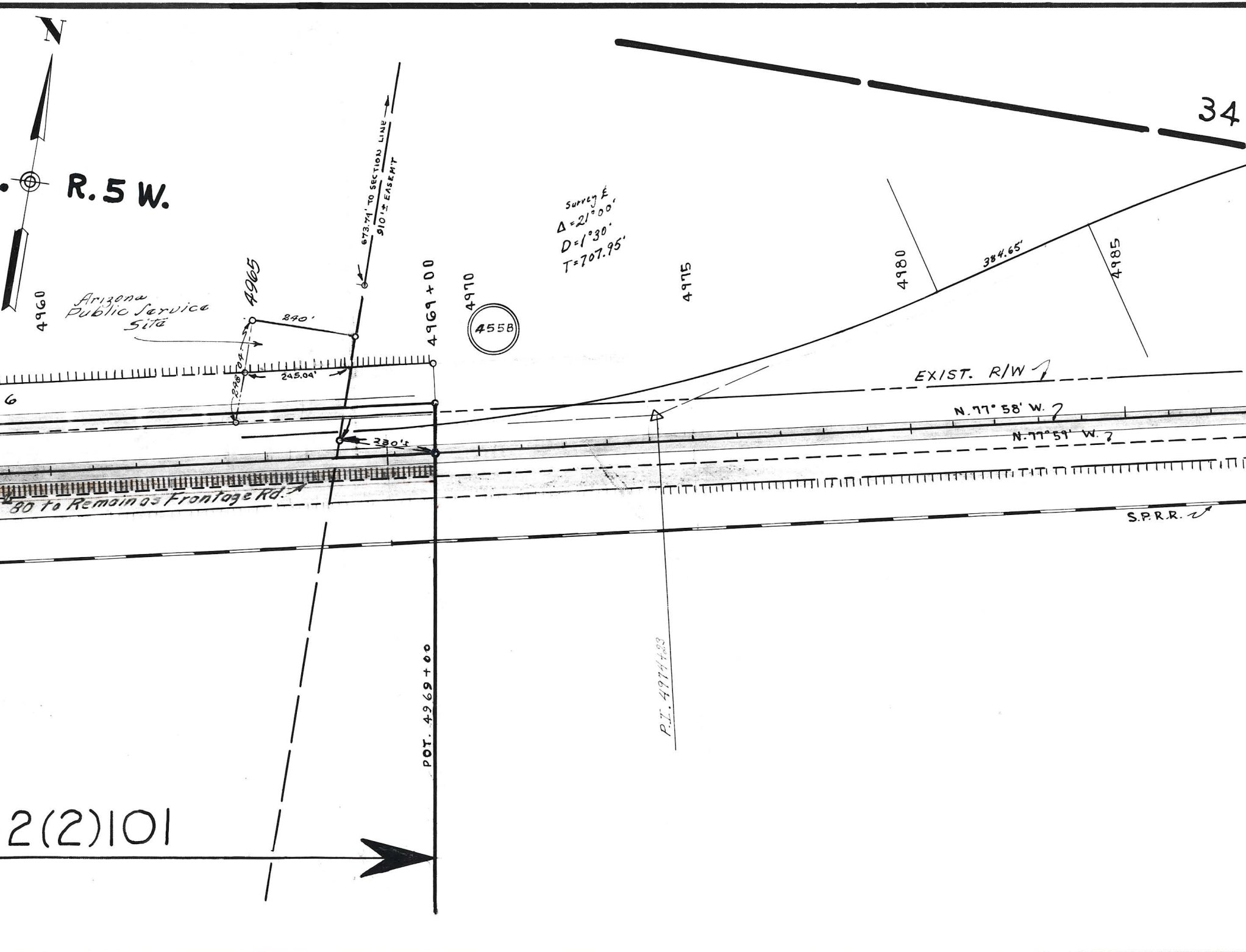
N
R. 5 W.
34
Survey ℄
Δ=21°00'
D=1°30'
T=707.95'
4960
Arizona Public Service Site
4965
240'
248.04'
245.04'
673.71' TO SECTION LINE
910'± EASEMT
4969+00
4970
4558
4975
4980
384.65'
4985
EXIST. R/W
N.77°58' W.
N.77°59' W.
230'±
6
80 to Remain as Frontage Rd.
S.P.R.R.
P.I. 4974+83
POT. 4969+00
2(2)101

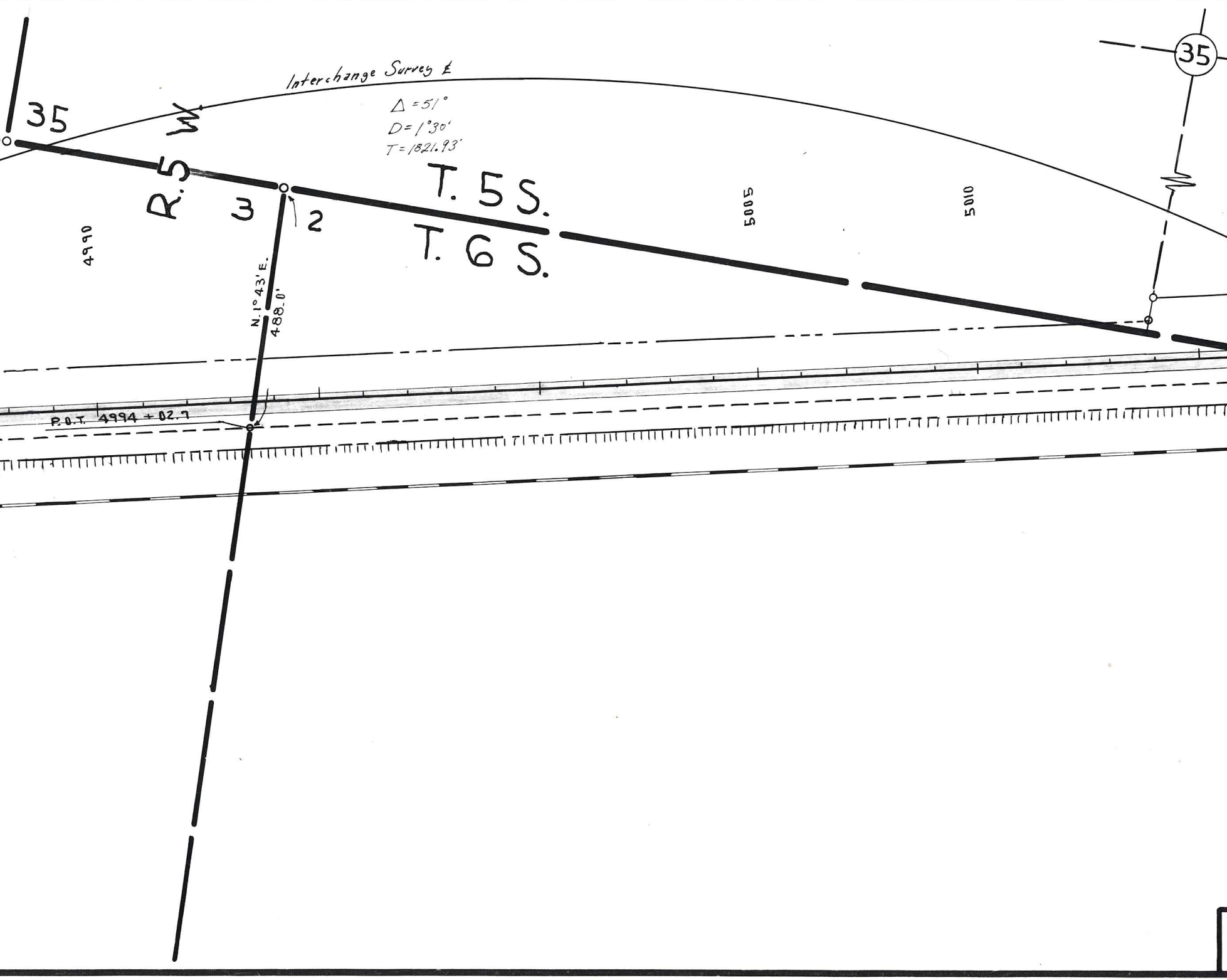
Interchange Survey ℄
Δ = 51°
D = 1°30'
T = 1821.93'
35
R. 5 W.
3
2
T. 5 S.
T. 6 S.
4990
5005
5010
N. 1° 43' E.
488.0'
P.O.T. 4994 + 02.7
35

REVISIONS			
C.O.	Date	By	Descp.
1159	6-2-66	R.L.R.	Made Complete C.K. with AsBuilt. Added B.C. R/W Markers Set & Sect Tie info on 6/5

OWNERSHIP RECORD

ITEM	OWNER	DESCRIPTION
A-169	DOUGLAS & HARRIS	PART OF E½ NE¼, SEC. 4, T.6S.-R.5W.
455	GILLESPIE LAND & IRRIGATION CO.	S½ SEC.6; SW¼, SE¼, NE¼, SEC.5; NW¼, W½ E½, SEC.4; NW¼, SEC.3; T.6S.-R.5W. SEE ROLL 1 OF 3 FOR AREAS.
455B	So. Pac. Co.	D&D's in Sects 9-10-11 T6S R6W
7-012	So. Pac. R.R.	Drainage Esmt. in Sec. 4 T6S R5W

Acq. on Proj. I-8-2(39)

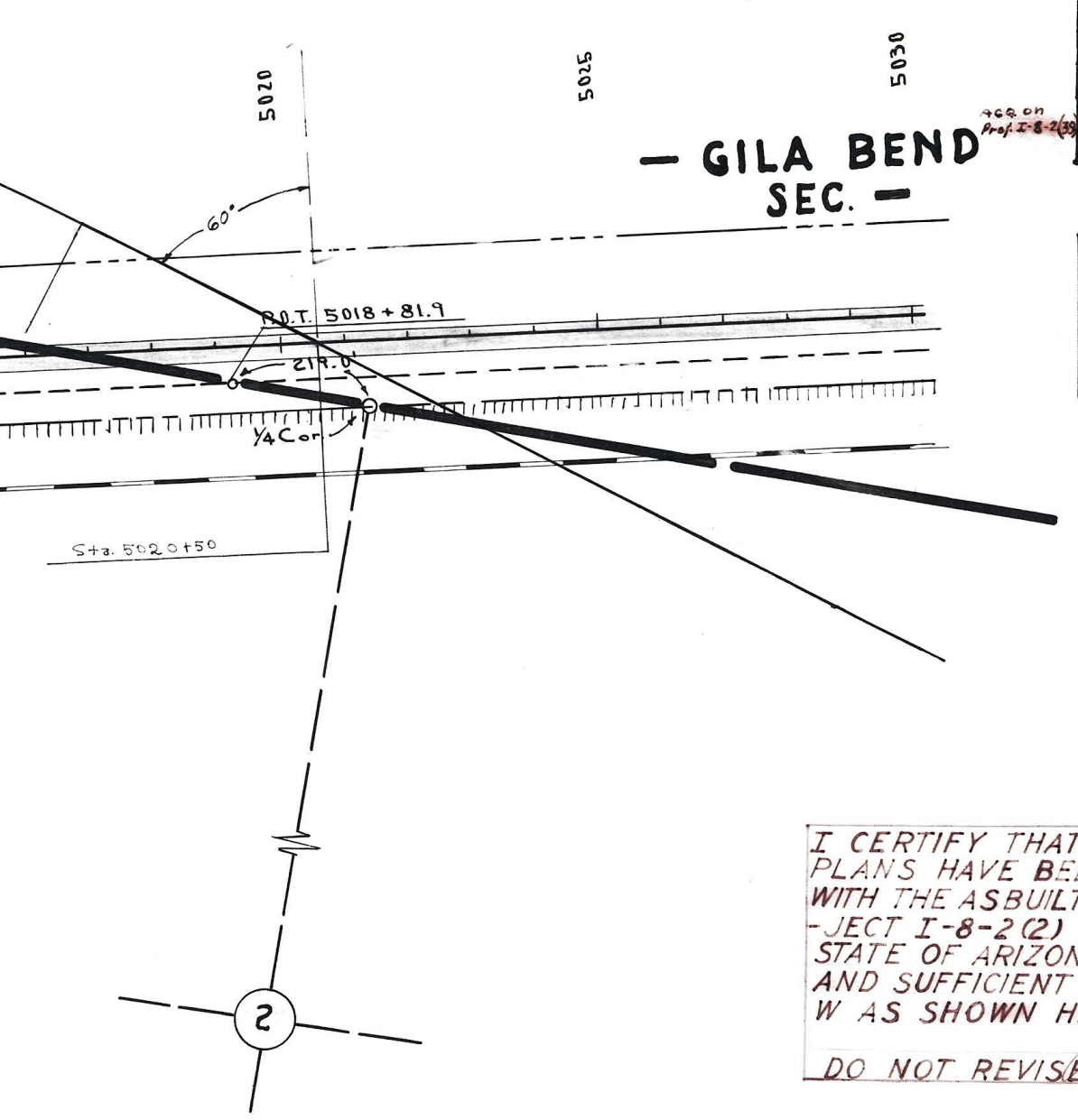
5020
5025
5030
— GILA BEND SEC. —
60°
P.O.T. 5018 + 81.9
21R.O'
¼ Cor.
Sta. 5020+50
2

ACQUISITION RECORD

Item	Owner	Instr.	Date Recorded	Docket	Page
A-169	Douglas & Harris	Easem't.	6-7-60	3303	369
455	Gillespie Land & Irr. Co.	"	5-8-57	2173	512
455B	So. Pac. Co.	"	2-6-57	1084	68

I CERTIFY THAT THESE R/W PLANS HAVE BEEN COMPARED WITH THE ASBUILT PLANS OF PROJECT I-8-2(2) AND THAT THE STATE OF ARIZONA HAS GOOD AND SUFFICIENT TITLE THE R/W AS SHOWN HEREON 2-67

John M. Gorman

DO NOT REVISE OR ALTER

ARIZONA HIGHWAY DEPARTMENT

RIGHT OF WAY DIVISION

RIGHT OF WAY MAP
YUMA-CASA GRANDE INTERSTATE HWY.

STA. 4780+00 to STA. 4954+00

PROJECT I-002-2( )
I-8-2(2)

MARICOPA COUNTY

ROLL 3 of 3

DATE: 1-3-1957

ACCESS RIGHTS REQUIRED BY STATE.

R. E. Lawrence
LOCATION & DESIGN ENGINEER

ALIGNMENT AND RIGHT OF WAY APPROVED IN ACCORDANCE WITH RESOLUTIONS DATED: JAN. 7, 1957, MINUTES OF ARIZONA HIGHWAY COMMISSION.

DRAWN BY	DATE	SCALE	FILE NO.
E.W. Kiggins	12-14-56	1" = 200'	A 7-T-536