**Click here for I 8 Index**

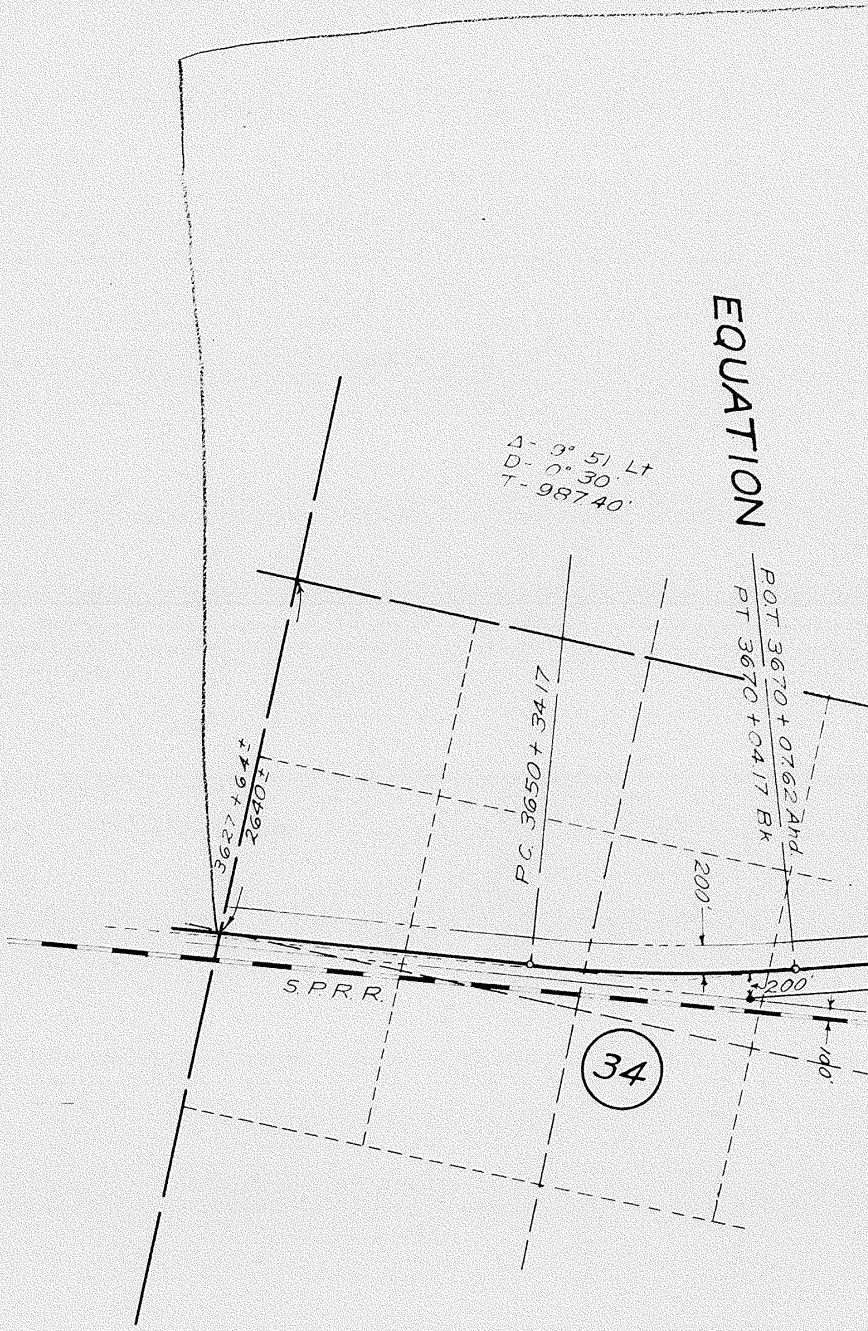
EQUATION
P.O.T. 3670 + 07.62 Ahd
P.T. 3670 + 04.17 Bk
Δ - 9° 51' Lt
D - 0° 30'
T - 987.40'
P.C. 3650 + 34.17
3627 + 64±
2640±
200'
200'
100'
S.P.R.R.
34

A-7-T-497

See A-440

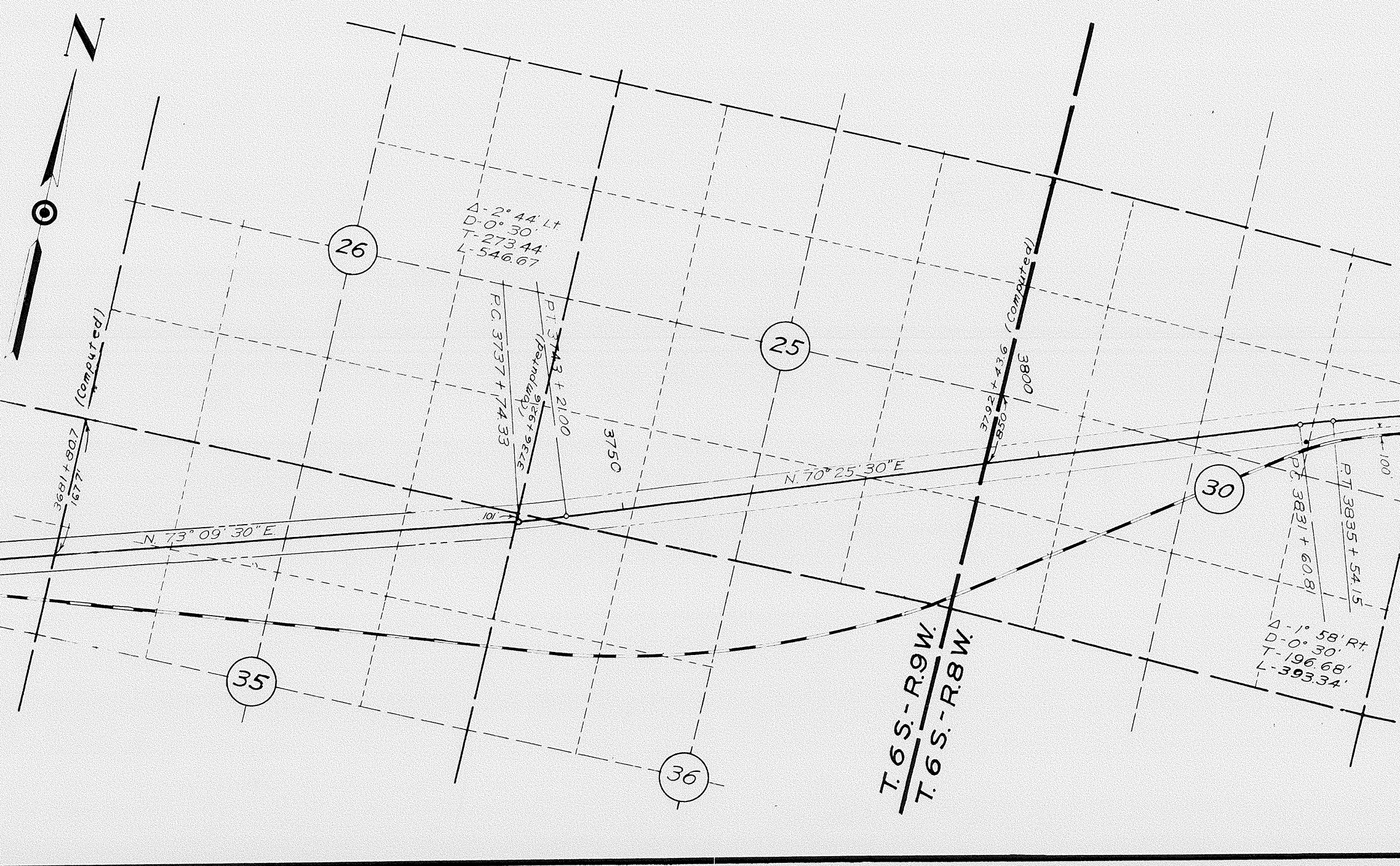
N
26
25
35
36
30
Δ-2° 44' Lt
D-0° 30'
T-273.44'
L-546.67'
P.C. 3737+74.33
P.T. 3743+21.00
3736+92.6 (Computed)
3750
3800
3792+43.6 (Computed)
850
N. 70° 25' 30" E.
N. 73° 09' 30" E.
101'
3681+80.7 (Computed)
1677'
P.C. 3831+60.8
P.T. 3835+54.15
100'
Δ-1° 58' Rt.
D-0° 30'
T-196.68'
L-393.34'
T.6S.-R.9W.
T.6S.-R.8W.

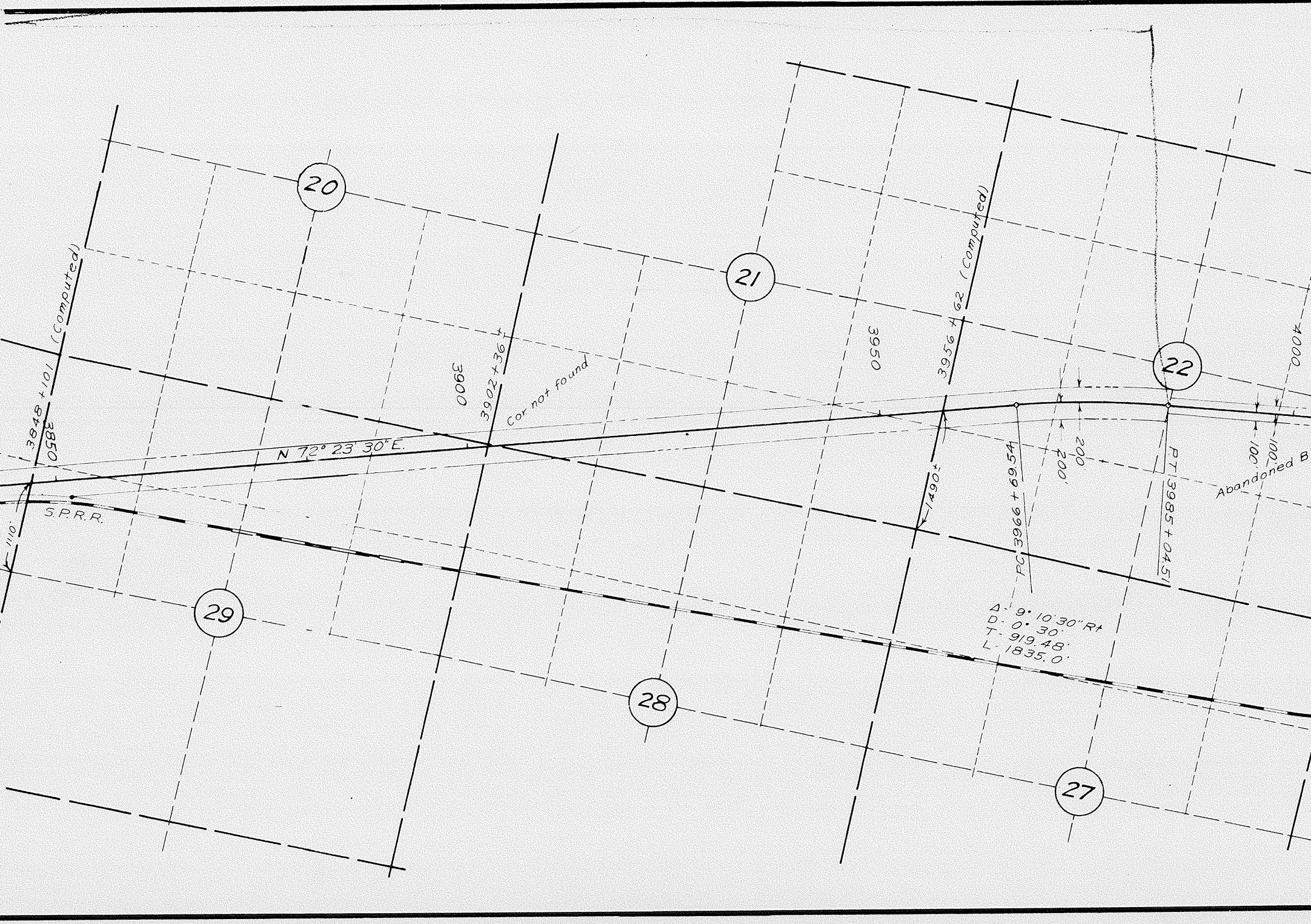
20
21
22
29
28
27
3848+101 (Computed)
3850
110'
S.P.R.R.
N 72° 23' 30" E.
3900
3902+36±
Cor not found
3950
3956+62 (Computed)
1490±
PC 3966+69.54
200'
200
PT 3985+04.51
100
100'
4000
Abandoned B
Δ 9° 10' 30" Rt
D 0° 30'
T 919.48'
L 1835.0'

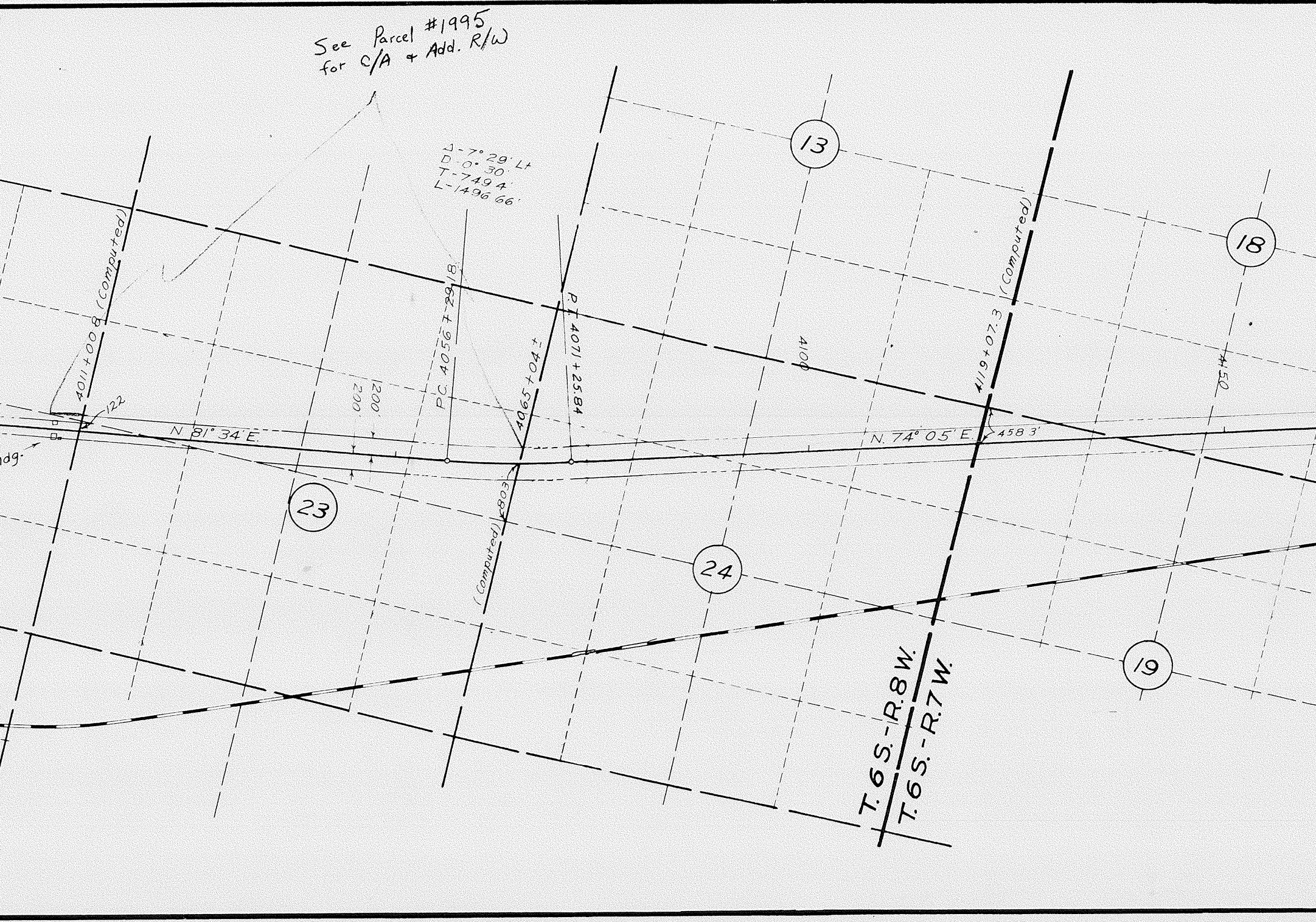
See Parcel #1995
for C/A & Add. R/W
Δ-7°29' Lt
D-0°30'
T-749.4'
L-1496.66'
4011+00.8 (Computed)
122
dg.
N 81°34' E.
200
200
P.C. 4056+29.18
4065+04±
803
(Computed)
P.T. 4071+25.84
4100
4119+07.3 (Computed)
N 74°05' E.
458.3'
4150
13
18
23
24
19
T.6S.-R.8W.
T.6S.-R.7W.

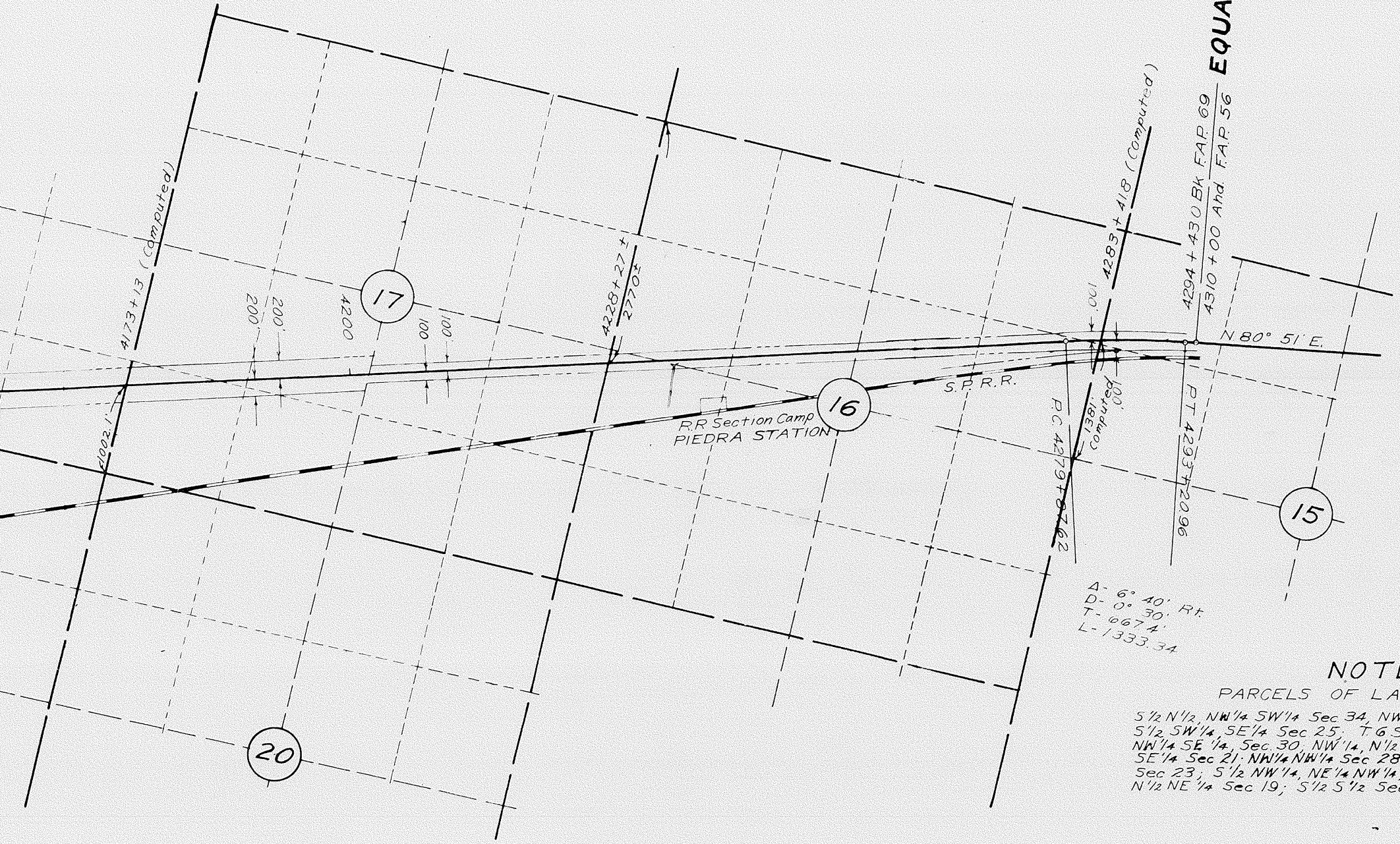
EQUA.
4294+430 Bk F.A.P. 69
4310+00 Ahd. F.A.P. 56
4283+418 (Computed)
4228+27±
2770±
4173+13 (Computed)
1002.1'
200'
200'
4200
100'
100'
100'
100'
1381' computed
N 80° 51' E.
S.P.R.R.
R.R Section Camp
PIEDRA STATION
P.C 4279+87.62
P.T 4293+20.96
17
16
15
20
Δ- 6° 40' Rt.
D- 0° 30'
T- 667.4'
L- 1333.34

## NOTE

PARCELS OF LAND

S½ N½, NW¼ SW¼ Sec. 34, NW¼,
S½ SW¼, SE¼ Sec 25; T. 6 S-
NW¼ SE¼, Sec. 30; NW¼, N½ NE
SE¼ Sec 21; NW¼ NW¼ Sec 28, N
Sec 23; S½ NW¼, NE¼ NW¼, N
N½ NE¼ Sec. 19; S½ S½ Sec

P... 1 # 3674

# ARIZONA STATE HIGHWAY DEPARTMENT

Sketch showing parcels of land in Maricopa County, Arizona, requested to be withdrawn from entry to be used as a Highway Right of Way, 400' wide, 200' on each side of ℄. (Except as shown.

Federal I Project 69(4) PHOENIX - YUMA HIGHWAY

Date: Nov 23, 1951

Arizona State Highway Engineer

# CERTIFICATE OF MANAGER
# U.S BUREAU OF LAND MANAGEMENT

I hereby certify, that according to the records of this office, the parcels of land shown on this sketch are unappropriated and unreserved public lands.

Date: 12-13-51

Manager

# U.S. DEPARTMENT OF INTERIOR

Pursuant to the provisions of section 17 of the Act of Congress approved November 9, 1921, 42 Statute 212, this map is approved Subject to all valid existing rights, but reserving rights of way for canals and ditchs constructed by authority of the United States.

Date: ______________

Assistant Secretary

D AFFECTED

N½ NE¼ Sec. 35; SE¼ SE¼ Sec 26;
R9W. N½ SW¼, S½ NE¼, SE¼ NW¼,
¼ Sec. 29; SE¼ SE¼ Sec. 20; S½ SW¼,
½ SW¼, SW¼ SW¼ Sec. 22; S½ N½
½ NE¼, SW¼ NE¼ Sec. 24 T.6S-R8W.
8; SW¼ Sec. 17 T.6S-R.7W.

AO 02453

Scale 1" = 1000'

A-7-T-497