STRUCTURES & IMPROVEMENTS

NO.	DESCRIPTION
8	ADOBE RES.
9	GARAGE
10	FR. RES.
11	GARAGE
12	WASH HSE.
13	FR. RES.
14	BUNK HSE. & COOK SHACK
15	TOOL HSE.
16	11 FR. CABINS
17	FR. RES.
18	WELL, ELEC. PUMP, & BLDG.
19	350,000 GAL. WATER TANK
d	92 TAMARACK TREES
e	40 TAMARACK TREES
f	4 DATE PALMS & 1 EUCALYPTUS

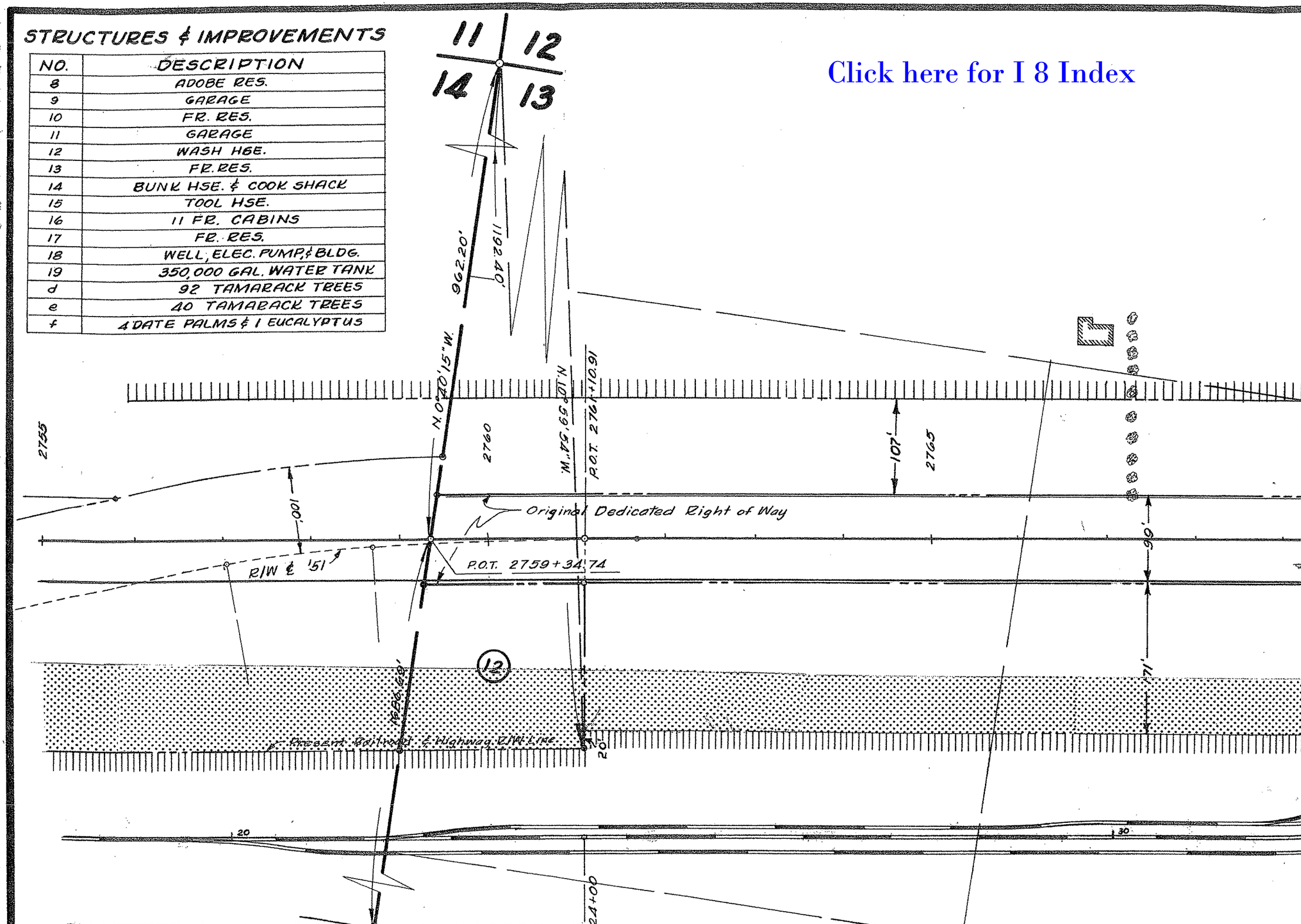

Click here for I 8 Index

Click here for I 8 Index

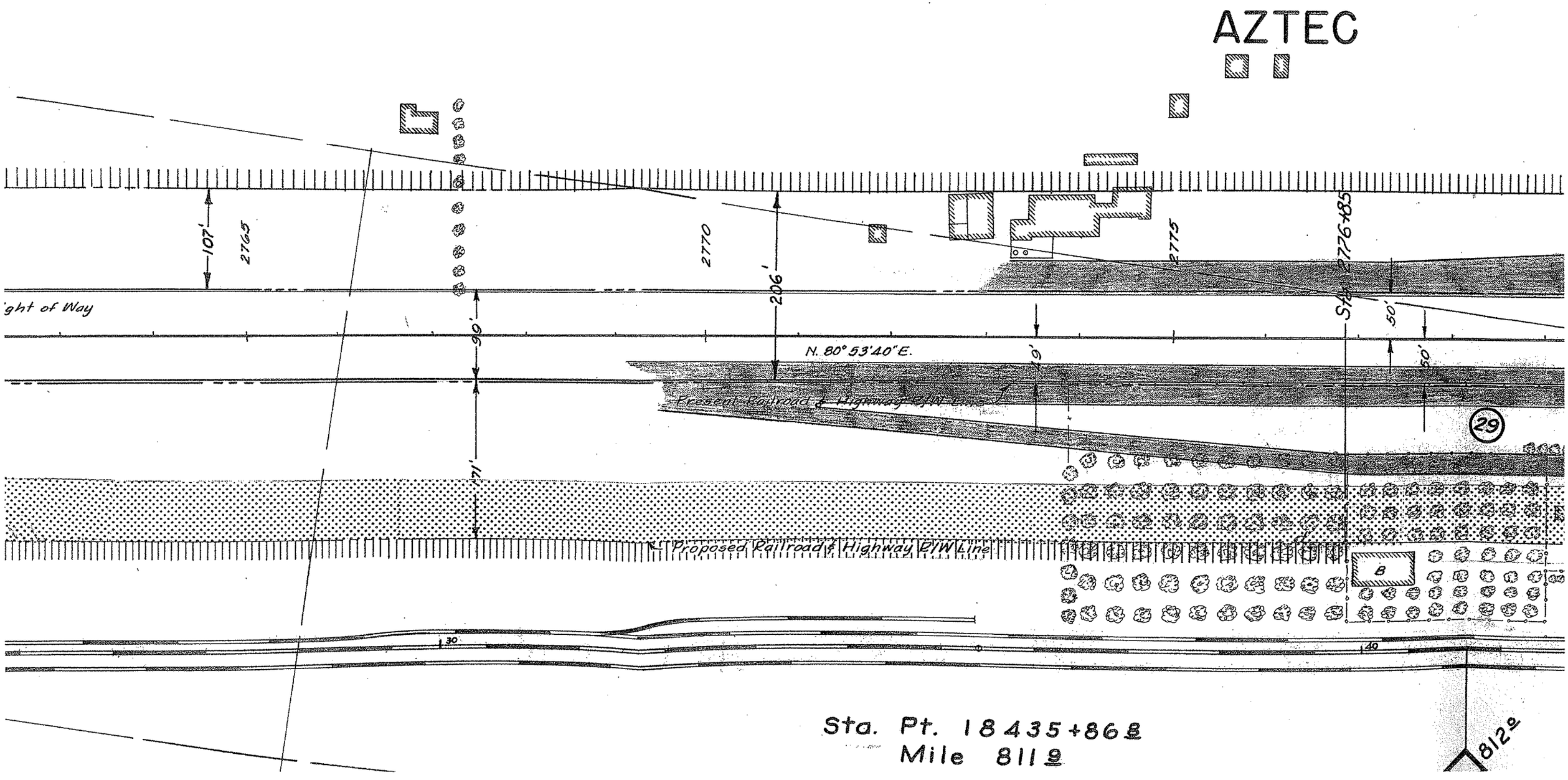

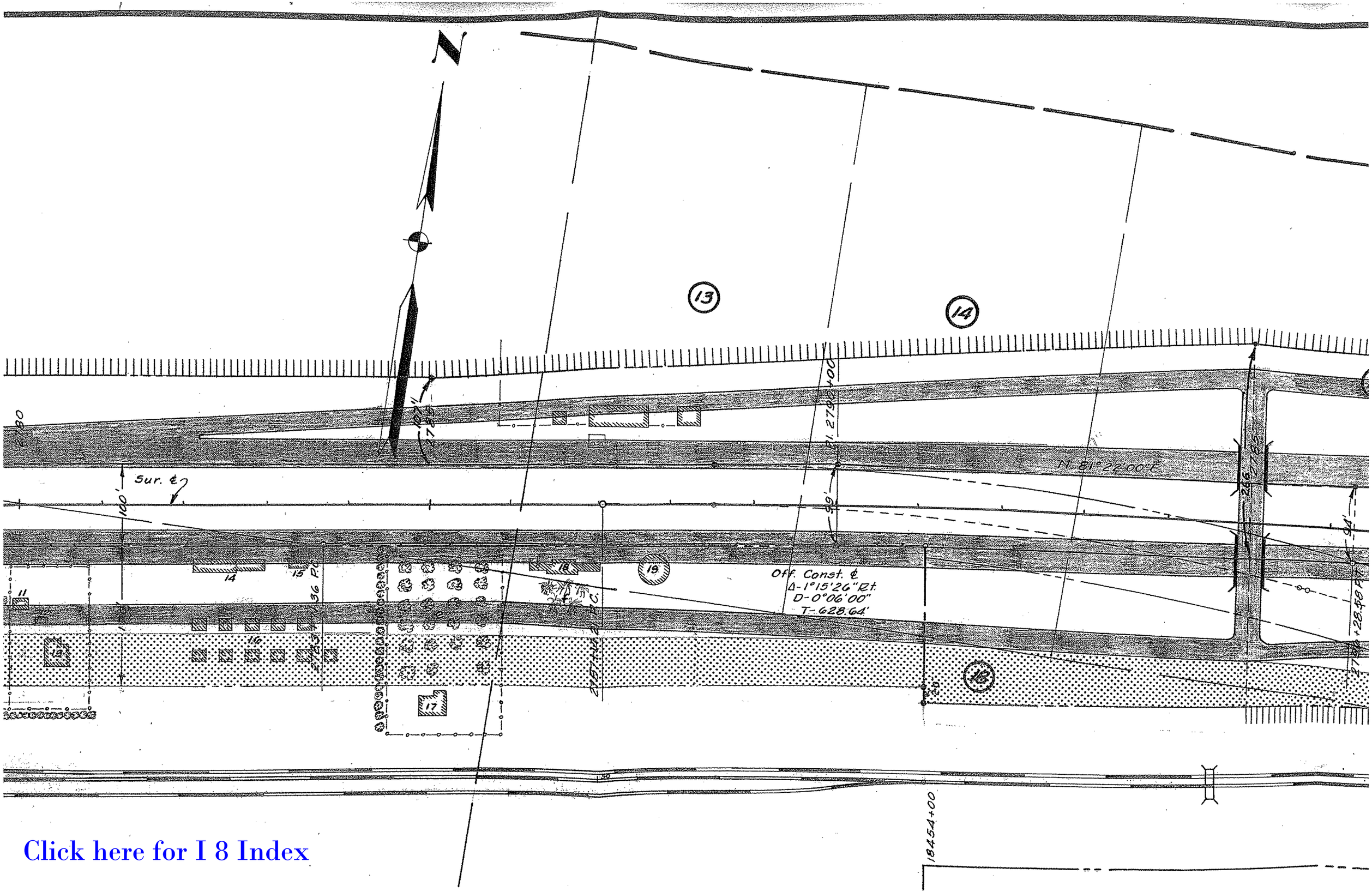

Click here for I 8 Index

Click here for I 8 Index

Access rights to be Acquired by State.

Date: 4-18, 1957

Ass'T Deputy State Engineer.

ARIZONA HIGHWAY DEPARTMENT

RIGHT OF WAY DIVISION
RIGHT OF WAY PLAT

PROJ. I-002-1
MOHAWK-COUNTY LINE HWY.

SHOWING SOUTHERN PACIFIC COMPANY'S AZTEC STATION GROUNDS AND OTHER PARCELS OF LAND TO BE ACQUIRED IN THE IMMEDIATE VICINITY

YUMA CO.

DRAWN BY: J. WHALEN DATE: 4-17-57 SCALE: 1"=100' FILE NO. 14-T-218

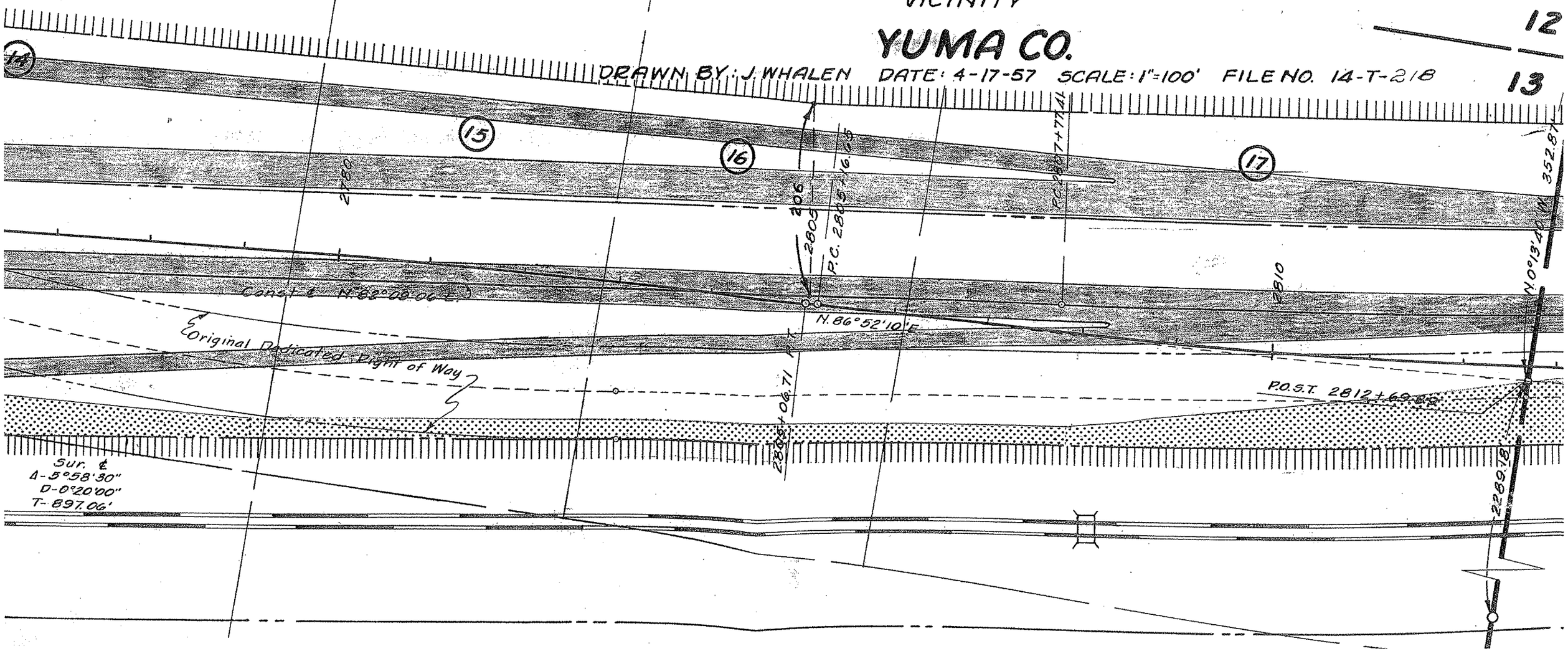

Click here for I 8 Index

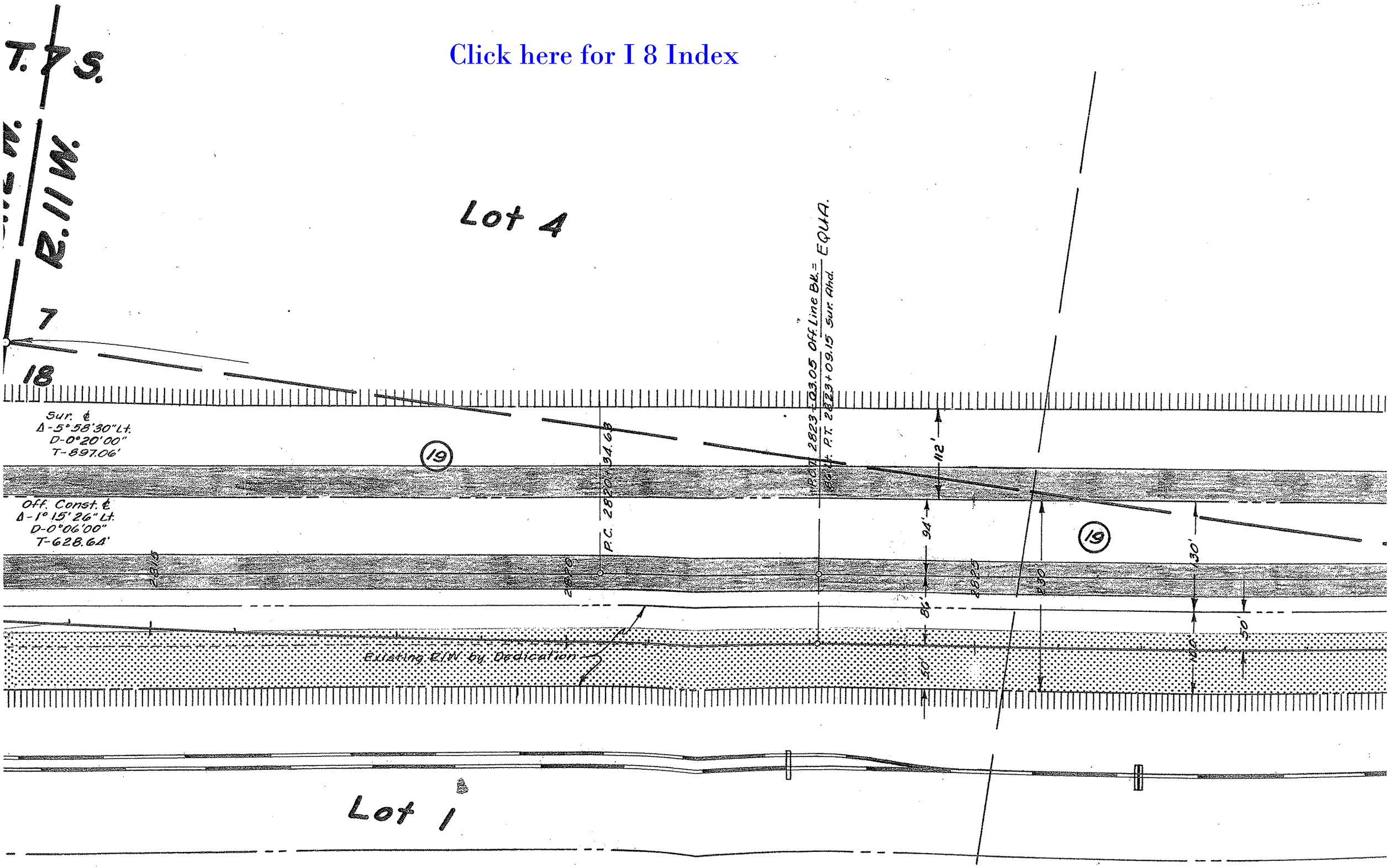

Click here for I 8 Index
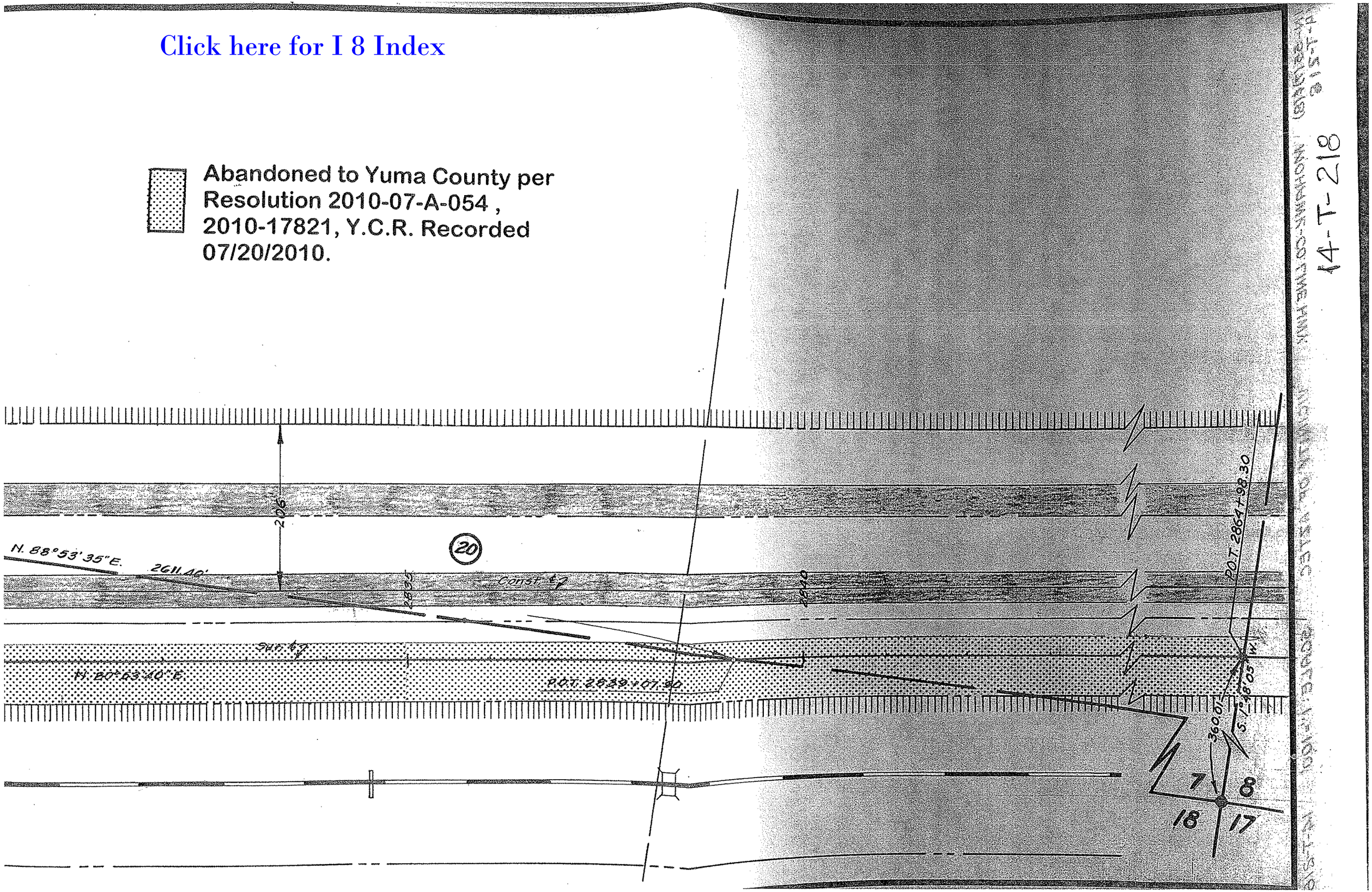
Abandoned to Yuma County per Resolution 2010-07-A-054 , 2010-17821, Y.C.R. Recorded 07/20/2010.