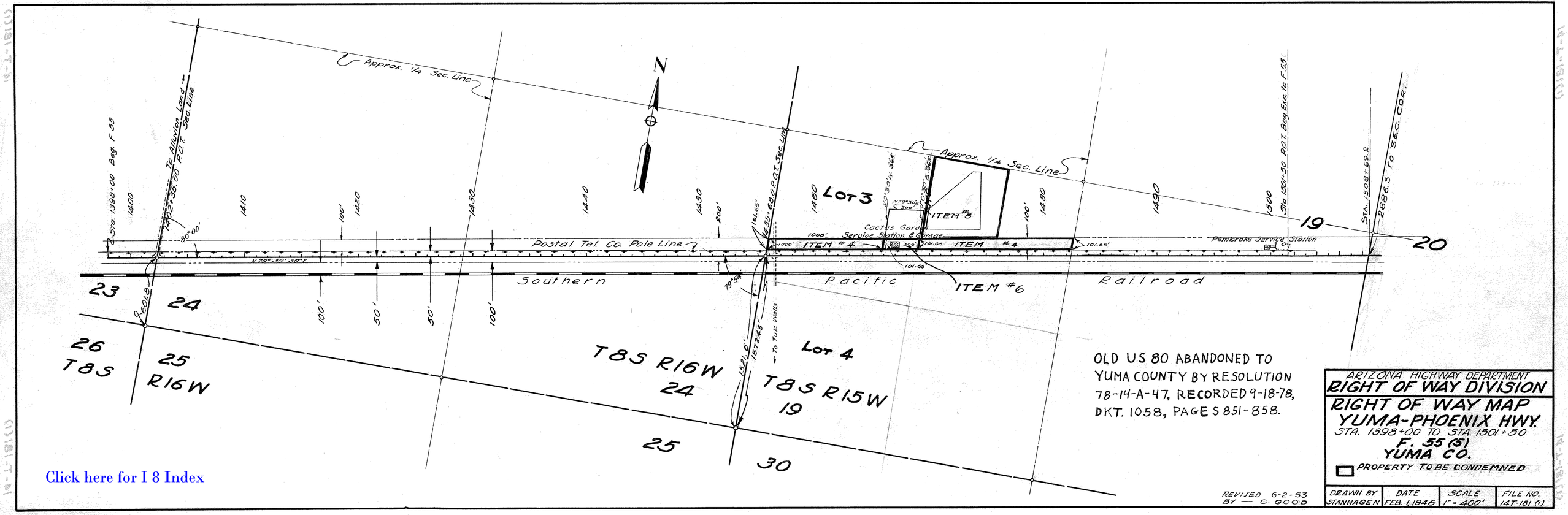

OLD US 80 ABANDONED TO YUMA COUNTY BY RESOLUTION 78-14-A-47, RECORDED 9-18-78, DKT. 1058, PAGES 851-858.

ARIZONA HIGHWAY DEPARTMENT
RIGHT OF WAY DIVISION

RIGHT OF WAY MAP
YUMA-PHOENIX HWY.
STA. 1398+00 TO STA. 1501+50
F. 55 (5)
YUMA CO.

PROPERTY TO BE CONDEMNED

DRAWN BY	DATE	SCALE	FILE NO.
STANHAGEN	FEB. 1, 1946	1" = 400'	14T-181 (1)

REVISED 6-2-53
BY — G. GOOD

Click here for I 8 Index

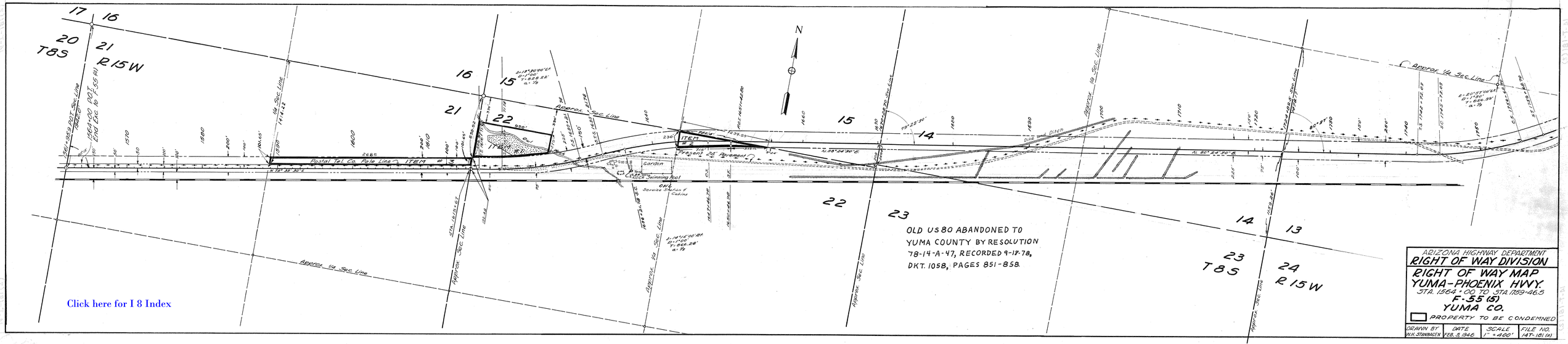
ARIZONA HIGHWAY DEPARTMENT
RIGHT OF WAY DIVISION
RIGHT OF WAY MAP
YUMA-PHOENIX HWY.
STA. 1564+00 TO STA. 1789+46.5
F-55 (5)
YUMA CO.
PROPERTY TO BE CONDEMNED
DRAWN BY W.H. STANNAGEN
DATE FEB. 3, 1946
SCALE 1" = 400'
FILE NO. 14T-181 (2)
OLD US 80 ABANDONED TO YUMA COUNTY BY RESOLUTION 78-14-A-47, RECORDED 9-19-78, DKT. 1058, PAGES 851-858.
Click here for I 8 Index
T8S
R15W
N
Approx. 1/4 Sec. Line
Approx. Sec. Line
1/4 Sec. Line
Postal Tel. Co. Pole Line
ITEM #3
ITEM #2
Present 24' Pavement
Dirt and Ditch
Garden
Stock Swimming Pool
Service Station & Cabins
Approx. 1/4 Sec. Line

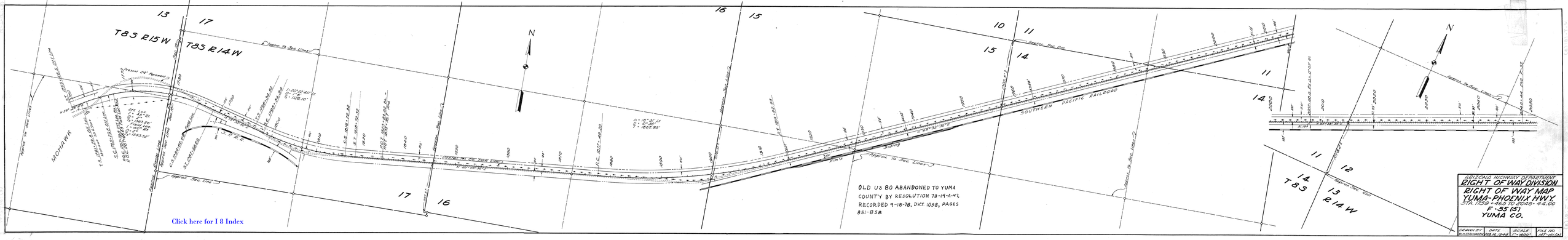

Click here for I 8 Index